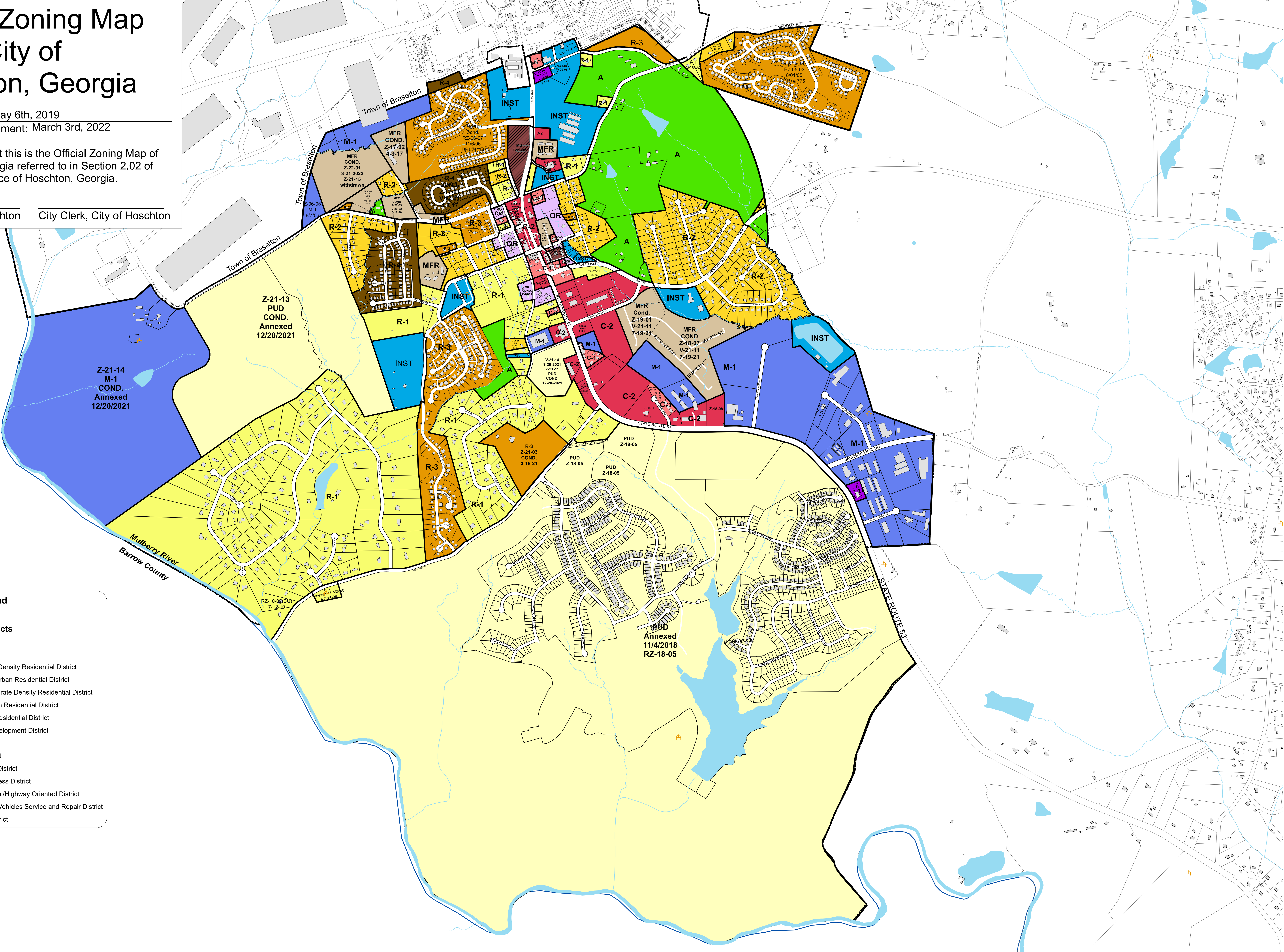


Official Zoning Map of the City of Hoschton, Georgia

Date of Adoption: May 6th, 2019
 Date of Last Amendment: March 3rd, 2022

This is to certify that this is the Official Zoning Map of the Hoschton, Georgia referred to in Section 2.02 of the Zoning Ordinance of Hoschton, Georgia.

 Mayor, City of Hoschton City Clerk, City of Hoschton



Zoning District Legend

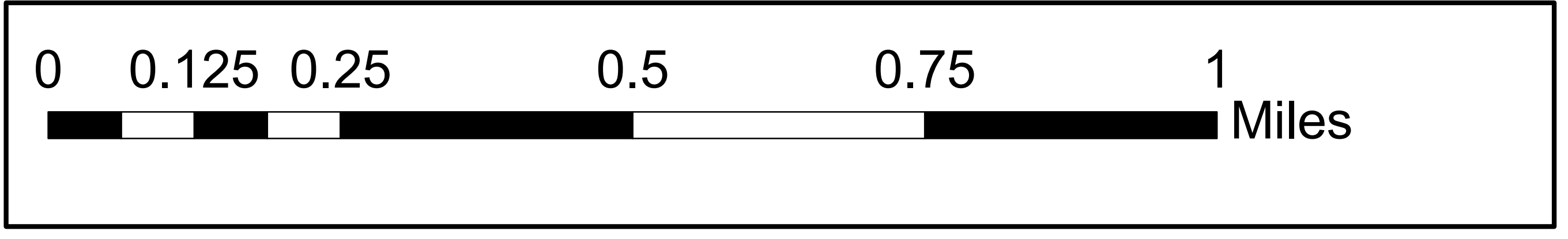
New Roads

Hoschton Zoning Districts

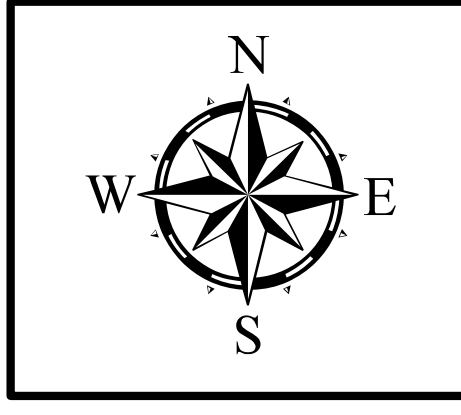
- Outside City Limits
- A - Agricultural District
- R1 - Single-Family Low Density Residential District
- R2 - Single-Family Suburban Residential District
- R3 - Single-Family Moderate Density Residential District
- R4 - Single-Family Urban Residential District
- MFR - Multiple-Family Residential District
- PUD - Planned Unit Development District
- MU - Mixed Use
- INST, Institutional District
- OR - Office Residential District
- C1 - Neighborhood Business District
- C2 - General Commercial/Highway Oriented District
- C3 - Commercial Motor Vehicles Service and Repair District
- M1 - Light Industrial District

Legend (Other)

- Building Footprints
- Streams & Rivers
- Railroads
- City Boundaries
- County Boundary



1 inch = 500 feet



City of Hoschton, GA

Layout & Mapping By
 Jackson County GIS Department
 67 Athens St
 Jefferson, GA 30549
 Phone: (706)-367-1877 Fax: (706)-367-2578
 Email: jogan@jacksoncountygov.com

Jerry Weitz & Associates, Inc.
 Planning & Development Consultants
 1235 Rucker Road Alpharetta, GA 30004
 Phone: (404)-502-7228
 Email: jweitz@bellsouth.net

Growth Management
 Comprehensive Planning
 Zoning & Land Use Regulations
 Land Development Applications
 Expert Testimony
 Public Policy Analysis