

FIELD NOTES DESCRIPTION OF 0.4694 acre (20,448 square feet) of land situated in the G. K. Fagundas Survey, Abstract No. 271, Harris County, Texas, being all of Tract 14, Taxi Strip "D" of Lakeside Airport Subdivision, Section One (1), an unrecorded subdivision, and being all of that tract of land conveyed to Izen and Associates, P.C. by instruments dated December 29, 1993 and recorded in Harris County Clerk's File (H.C.C.F.) No. P624967; said 0.4694 acre tract herein being more described by metes and bounds as follows:

BEGINNING at an "X" cut in concrete set for the intersection of the east line of Taxi Strip "G" (80 feet vehicle access easement per H.C.C.F. No. U217951), and the south line of Taxi Strip "D" (80 feet vehicle access easement per H.C.C.F. No. U217951), for the northwest corner of said Tract 14, and of the herein described tract;

THENCE, North 89° 46' 57" East, along the south line of said Taxi Strip "D", a distance of 144.00 feet to a 3/8-inch iron rod set for the northwest corner of Tract 12, Taxi Strip "D", a tract of land conveyed to Izen and Associates, P.C. by instruments dated December 29, 1993 and recorded in H.C.C.F. No. P624965, the northeast corner of said Tract 14, and of the herein described tract;

THENCE, South 00° 13' 03" East, along the common line of said Tracts 14 and 12, a distance of 142.00 feet to a 3/8-inch iron rod set for the northeast corner of Tract 13, Taxi Strip "E", a certain tract of land conveyed to Cytex Aviation, LLC. by instrument dated December 28, 2006 and recorded in H.C.C.F. No. 20060296758, and the southeast corner of said Tract 14, Taxi Strip "D" and of the herein described tract;


THENCE South 89 46' 57" West, along the common line of said Tract 13, Taxi Strip "E" and Tract 14, Taxi Strip "D", a distance of 144.00 feet to a 3/8-inch iron rod set in the east line of said Taxi Strip "G" for the southwest corner of said Tract 14, Taxi Strip "D" and of the herein described tract;

THENCE, North 00° 13' 03" West, along the east line of said Taxi Strip "G", a distance of 142.00 feet to the POINT OF BEGINNING and containing 0.4694 acre (20,448 square feet) of land.

Survey date: October 05, 2007  
Landtech Consultants, Inc.

*Paul P. Kwan*

Paul P. Kwan  
Texas Reg. Prof. Land Surveyor No. 4313



FIELD NOTES DESCRIPTION OF 0.3651 acre (15,904 square feet) of land situated in the G. K. Fagundas Survey, Abstract No. 271, Harris County, Texas, being all of Tract 12, Taxi Strip "D" of Lakeside Airport Subdivision, Section One (1), an unrecorded subdivision, and being all of that tract of land conveyed to Izen and Associates, P.C. by instrument dated December 29, 1993 and recorded in Harris County Clerk's Files (H.C.C.F.) No. P624965; said 0.3651 acre tract herein being more described by metes and bounds as follows:

COMMENCING at an "X" cut in concrete set for the intersection of the east line of Taxi Strip "G" (80 feet vehicle access easement per H.C.C.F. No. U217952), and the south line of Taxi Strip "D" (80 feet vehicle access easement per H.C.C.F. No. U217952) the northwest corner of Tract 14, Taxi Strip "D", a that tract of land conveyed to Izen and Associates, P.C. by instrument dated December 29, 1993 and recorded in H.C.C.F. No. P624967 and of the herein described tract;

THENCE, North 89° 46' 57" East, along the south line of said Taxi Strip "D", a distance of 144.00 feet, to a 3/8-inch iron rod set for POINT OF BEGINNING, the northwest corner of said Tract 12, and of the herein described tract;

THENCE, North 89° 46' 57" East, continuing along the south line of said Taxi Strip "D", a distance of 112.00 feet, to a 3/8-inch iron rod set for the northwest corner of Tract 10, Taxi Strip "D", a tract of land conveyed to Izen and Associates, P.C. by instrument dated December 29, 1993 and recorded in H.C.C.F. No. P624963, the northeast corner of said Tract 12, and of the herein described tract;

THENCE South 00° 13' 03" East, along the common line of said Tracts 12 and 10, a distance of 142.00 feet to a 3/8-inch iron rod set for the northeast corner of Tract 11, Taxi Strip "E", a tract of land conveyed to West Houston Airport Corporation by instrument dated December 30, 2003 and recorded in H.C.C.F. No. X299526, the southeast corner of said Tract 12, and of the herein described tract;

THENCE, South 89° 46' 57" West, along the common line of said Tract 11, and said Tract 12, a distance of 112.00 feet to a 3/8 inch iron rod with cap set for the southeast of said Tract 14, southwest corner of said Tract 12, and of the herein described tract;


THENCE, North 00° 13' 03" West, along the common line of said Tracts 12 and 14, Taxi Strip "D", a distance of 142.00 feet to the POINT OF BEGINNING and containing 0.3651 acre (15,904 square feet) of land.

Survey date: October 05, 2007  
Landtech Consultants, Inc.



Paul P. Kwan

Texas Reg. Prof. Land Surveyor No. 4313



FIELD NOTES DESCRIPTION OF 0.3651 acre (15,904 square feet) of land situated in the G. K. Fagundas Survey, Abstract No. 271, Harris County, Texas, being all of Tract 10, Taxi Strip "D" of Lakeside Airport Subdivision, Section One (1), an unrecorded subdivision, and being all of that tract of land conveyed to Izen and Associates, P.C. by instrument dated December 29, 1993 and recorded in Harris County Clerk's File (H.C.C.F.) No. P624963; said 0.3651 acre tract herein being more described by metes and bounds as follows:

COMMENCING at an "X" cut in concrete set for the intersection of the east line of Taxi Strip "G" (80 feet vehicle access easement per H.C.C.F. No. U217953), and the south line of Taxi Strip "D" (80 feet vehicle access easement per H.C.C.F. No. U217953), the northwest corner of Tract 14, Taxi Strip "D", a tract of land conveyed to Izen and Associates, P.C. by instrument dated December 29, 1993 and recorded in H.C.C.F. No. P624967;

THENCE, North 89° 46' 57" East, along the south line of said Taxi Strip "D", at a distance of 144.00 feet passing the northwest corner of Tract 12, Taxi Strip "D", a tract of land conveyed to Izen and Associates, P.C. by instrument dated December 29, 1993 and recorded in H.C.C.F. No. P624965, in all a distance of 256.00 feet to a 3/8-inch iron rod set for the POINT OF BEGINNING and the northwest corner of the herein described tract;

THENCE, North 89° 46' 57" East, continuing along the south line of said Taxi Strip "D", a distance of 112.00 feet to a found "X" cut in concrete for the northwest corner of Tract 8, Taxi Strip "D", a tract of land conveyed to Airdrome Holdings Incorporated by instrument dated August 28, 2001, and recorded in H.C.C.F. No. V270806, and for the northeast corner of said Tract 10 and of the herein described tract;


THENCE, South 00° 13' 03" East, along the common line of said Tracts 8 and 10, a distance of 142.00 feet to a point (from which a found 5/8 inch iron rod bears North 55° 40' 38" West, 0.21 feet) for the northeast corner of Tract 9, Taxi Strip "E", a tract of land conveyed to Izen and Associates, P.C. by instrument dated December 29, 1993 and recorded in H.C.C.F. No. P624969, the southeast corner of said Tract 10, and of the herein described tract;

THENCE, South 89° 46' 57" West, along the common line of said Tracts 9, and 10, a distance of 112.00 feet to a 3/8 inch iron rod set for the southeast corner of said Tract 12, and the southwest corner of Tract 10, and of the herein described tract;

THENCE, North 00° 13' 03" West, along the common line of said Tracts 10 and 12, Taxi Strip "D", a distance of 142.00 feet to the POINT OF BEGINNING and containing 0.3651 acre (15,904 square feet) of land.

Survey date: October 05, 2007  
Landtech Consultants, Inc.

  
Paul P. Kwan  
Texas Reg. Prof. Land Surveyor No. 4313



FIELD NOTES DESCRIPTION OF 0.3651 acre (15,904 square feet) of land situated in the G. K. Fagundas Survey, Abstract No. 271, Harris County, Texas, being all Tract 9, Taxi Strip "E" of Lakeside Airport Subdivision, Section One (1), an unrecorded subdivision, and being all of that tract of land conveyed to Izen and Associates, P.C. by instrument dated December 29, 1993 and recorded in Harris County Clerk's File (H.C.C.F.) No. P624969; said 0.3651 acre tract herein being more described by metes and bounds as follows:

COMMENCING at an "X" cut in concrete set for the intersection of the east line of Taxi Strip "G" (80 feet vehicle access easement per H.C.C.F. No. U217950), and the south line of Taxi Strip "D" (80 feet vehicle access easement per H.C.C.F. No. U217950) for the northwest corner of Tract 14, Taxi Strip "D", a tract of land conveyed to Izen and Associates, P.C. by instrument dated December 29, 1993 and recorded in H.C.C.F. No. P624967;

THENCE, North 89° 46' 57" East, along the south line of said Taxi Strip "D", at a distance of 144.00 feet passing the northwest corner of Tract 12, Taxi Strip "D", a tract of land conveyed to Izen and Associates, P.C. by instrument dated December 29, 1993 and recorded in H.C.C.F. No. P624965, at a distance of 256.00 feet passing the northwest corner of Tract 10, Taxi Strip "D", a tract of land conveyed to Izen and Associates, P.C. by instrument dated December 29, 1993 and recorded in H.C.C.F. No. P624963, in all a distance of 368.00 feet to a found "X" cut in concrete for the northwest corner of Tract 8, Taxi Strip "D", a tract of land conveyed to Airdrome Holdings Incorporated by instrument dated August 28, 2001, and recorded in H.C.C.F. No. V270806;

THENCE, South 00° 13' 03" East, along the common line of said Tracts 8 and 10, a distance of 142.00 feet to a point (from which a found 5/8 inch iron rod bears North 55° 40' 38" West, 0.21 feet) for the northwest corner of Tract 7, Taxi Strip "E", a certain tract of land conveyed to West Houston Airport Corporation by instrument dated May 25, 2001, and recorded in H.C.C.F. No. V132812, the POINT OF BEGINNING, and the northeast corner of said Tract 9, and of the herein described tract;

THENCE, South 00° 13' 03" East, along the common line of said Tracts 7 and 9, a distance of 142.00 feet to a 3/8 inch iron rod with cap set on the north line of Taxi Strip "E" (80 feet wide vehicle access easement per H.C.C.F. No. U217950, U217951, U217952, U217953) for the southeast corner of said Tract 9 and of the herein described tract;

THENCE, South 89° 46' 57" West, along the north line of said Taxi Strip "E", a distance of 112.00 feet to a 3/8 inch iron rod set for the southeast corner of Tract 11, Taxi Strip "E", a certain tract of land conveyed to West Houston Airport Corporation by instrument dated December 30, 2003 and recorded in H.C.C.F. No. X299526, and for the southerly southwest corner of the herein described tract;

THENCE, North 00° 13' 03" West, along the common line of said Tracts 9 and 11, a distance of 142.00 feet to a 3/8 inch iron rod set for the southwest corner of said Tract 8, the northwest corner of said Tract 9, and of the herein described tract;

THENCE, North 12 89° 46' 57" East, along the common line of said Tracts 8 and 9, a distance of 112.00 feet to the POINT OF BEGINNING and containing 0.3651 acre (15,904 square feet) of land.

Survey date: October 05, 2007  
Landtech Consultants, Inc.

*Paul P. Kwan*

Paul P. Kwan  
Texas Reg. Prof. Land Surveyor No. 4313

