

GF NO. 000473758 CHICAGO TITLE
 ADDRESS: 2122 CENTER STREET
 HOUSTON, TEXAS 77007
 BORROWER: ROSE ACQUISITION, LLC

THIS PROPERTY MAP WAS MADE WITHIN THE
 155 DAY PERIOD OF THE CHICAGO TITLE
 ACT, TEXAS, CHAPTER 129, SUBCHAPTER C, SECTION 129.001
 DEVELOPMENT, COMMUNITY/PANEL NO. 48201C 0670 L
 ZONE X
 REVISION: 06/16/2007


BASED ONLY ON VISUAL EXAMINATION OF AERIAL
 PHOTOGRAPHS OF THE PROPERTY AND THE
 INFORMATION FROM A RECENT FIELD STUDY

A SUBSURFACE INVESTIGATION
 WAS BEYOND THE SCOPE OF THIS SURVEY

THESE ARE THE RESULTS OF THE SURVEYING AND/OR
 AERIAL PHOTOGRAPHS AND OTHER INFORMATION
 AVAILABLE TO THE SURVEYOR AT THE TIME OF THE
 SURVEY. THE SURVEYOR HAS NOT CONDUCTED
 A VISUAL EXAMINATION OF THE PROPERTY
 ADDRESS TRACT A AS SET FORTH AND DISCLOSED IN TEX. T.A.S.
 ACT 443 AND IN VOL. 306A, P.L. 740 (H.C.R.)
 CONVEYED TO THE PUBLIC BY THE COMPTROLLER

TO CHICAGO TITLE:
 I HEREBY CERTIFY THAT THIS SURVEY
 WAS MADE ON THE GROUND, THAT THIS
 IS A CORRECT AND ACCURATE
 REPRESENTATION OF THE TRACT THAT
 THIS SURVEYOR HAS SURVEYED AND THAT
 THE SURVEYOR HAS COMPLIED WITH THE
 SURVEYOR STANDARDS AND SPECIFICATIONS
 FOR A CATEGORY B SURVEY
 (PAGE & EXCEPT SECTION B)

DANIEL KING
 10000
 1702
 J-2 10 04-65631
 REVISED JULY 02, 2008
 TO CORRECT PROPERTY ADDRESS
 REVISED JULY 07, 2008
 REVISED JULY 08, 2008


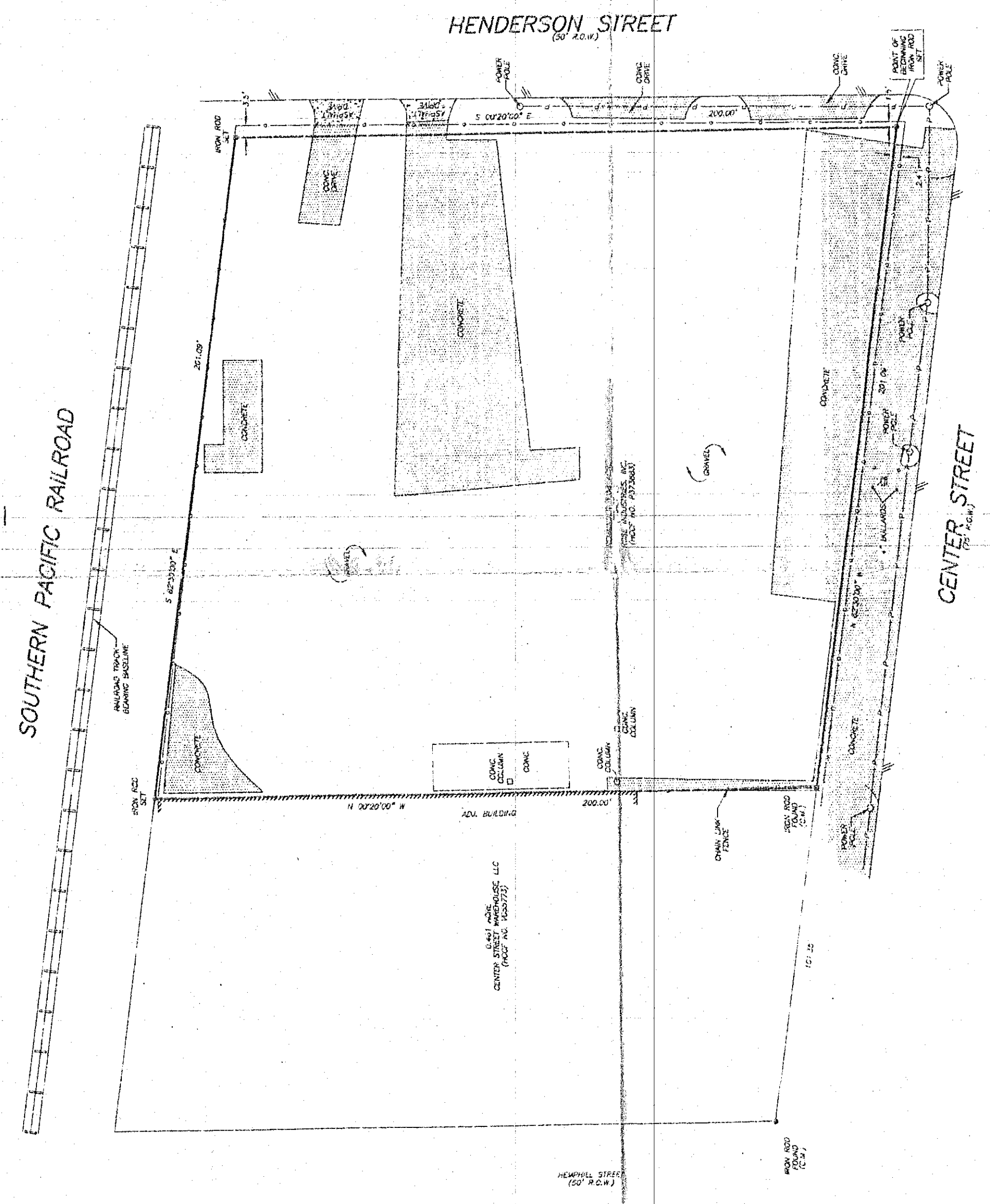


1467794-9001

SOUTHERN PACIFIC RAILROAD

HENDERSON STREET
 (50' R.O.W.)

CENTER STREET
 (75' R.O.W.)



0.9147 ACRE
 OUT OF BLOCK 402
 W. R. BAKER ADDITION
 SITUATED IN THE
 JOHN AUSTIN SURVEY A-1
 HARRIS COUNTY, TEXAS

PRECISION SURVEYORS
 PROFESSIONAL LAND SURVEYORS
 1-800-530-3787 FAX 281-426-1867
 1425 MEDICAL CENTER SUITE B100 HOUSTON, TEXAS 77056

DRAWN BY: SV