



+/-17.3 AC Development Land

2395 & 2415 Liberty Rd
Lexington, Kentucky 40509

Offering Summary

Sale Price:	\$4,757,500
Lot Size:	17.3 Acres

Property Highlights

- 2395 Liberty Road: +/-10 AC
- 2415 Liberty Road: +/-7.3 AC
- Located on Liberty Road between New Circle Road and Man O' War Boulevard
- Zoned A-U, Agricultural Urban
- Potential rezoning for residential or commercial use
- Sale Price: \$4,757,500

For More Information

Al Isaac

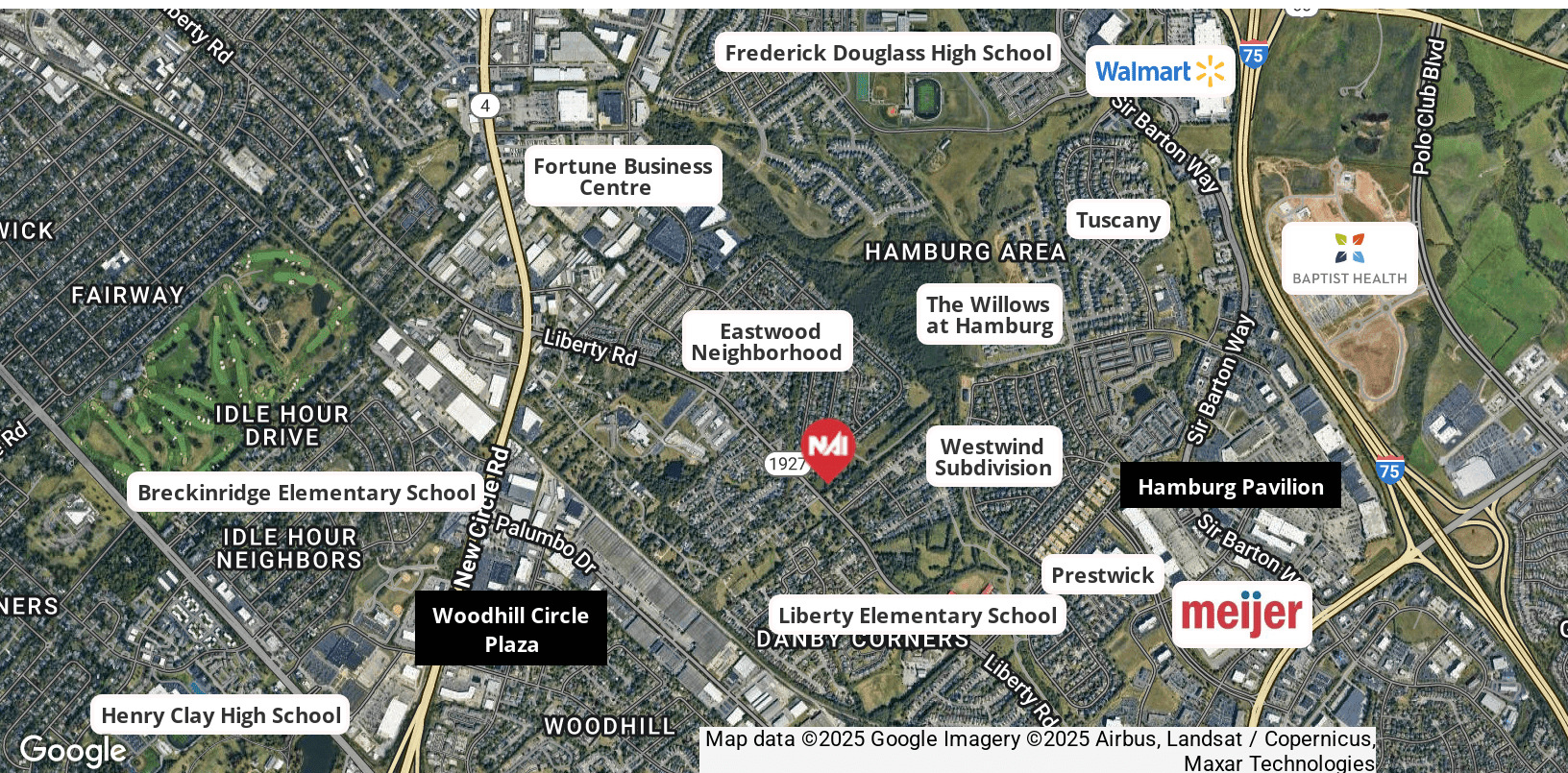
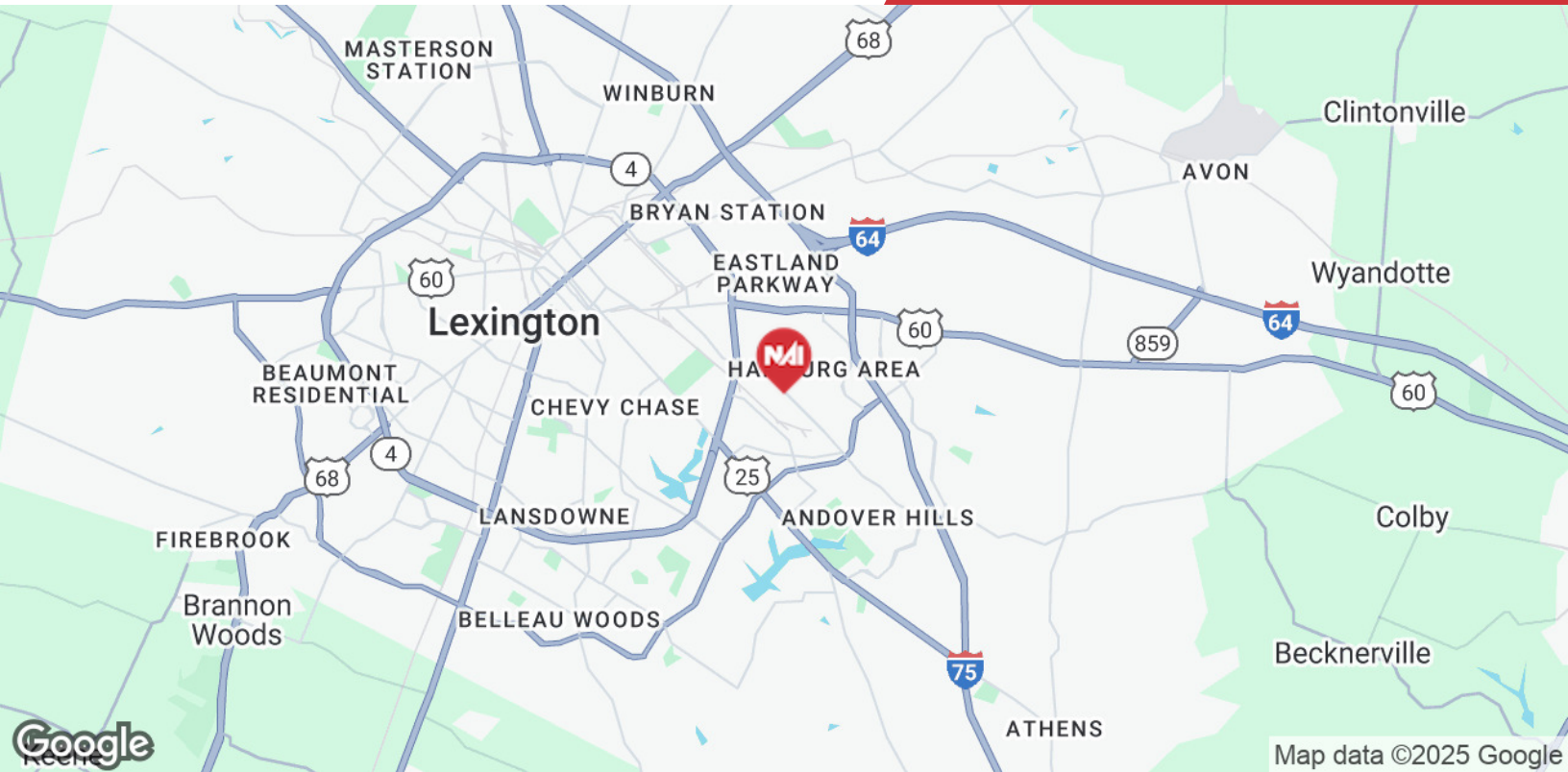
President

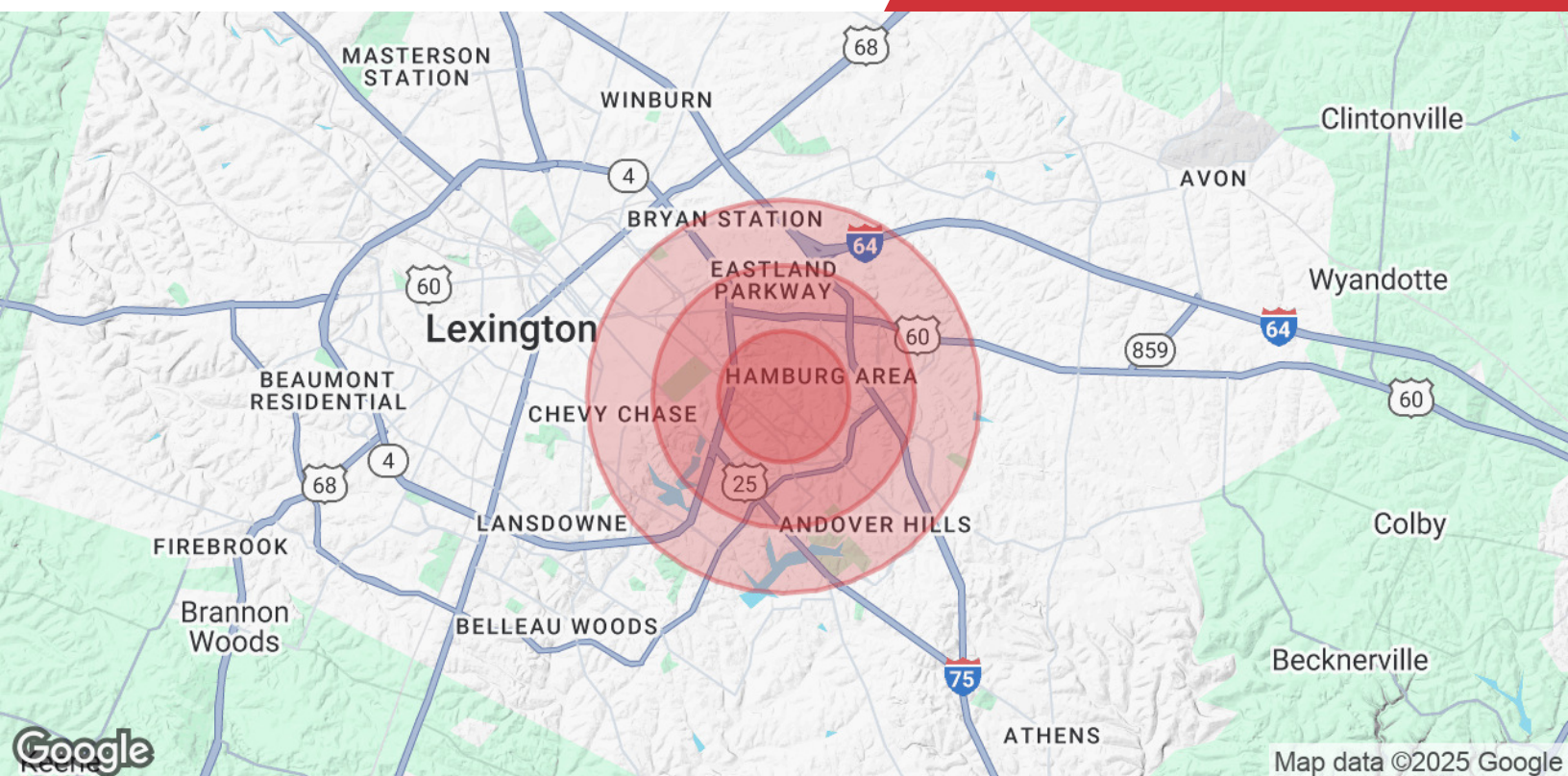
O: 859 422 4400

alisaac@naiisaac.com









Population

	1 Mile	2 Miles	3 Miles
Total Population	11,590	38,473	86,191
Average Age	38	38	39
Average Age (Male)	37	37	38
Average Age (Female)	39	40	40

Households & Income

	1 Mile	2 Miles	3 Miles
Total Households	4,980	17,674	38,077
# of Persons per HH	2.3	2.2	2.3
Average HH Income	\$94,492	\$87,275	\$97,169
Average House Value	\$315,520	\$312,345	\$353,072

Demographics data derived from AlphaMap