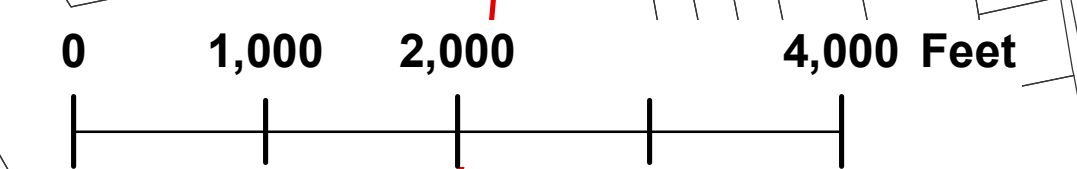
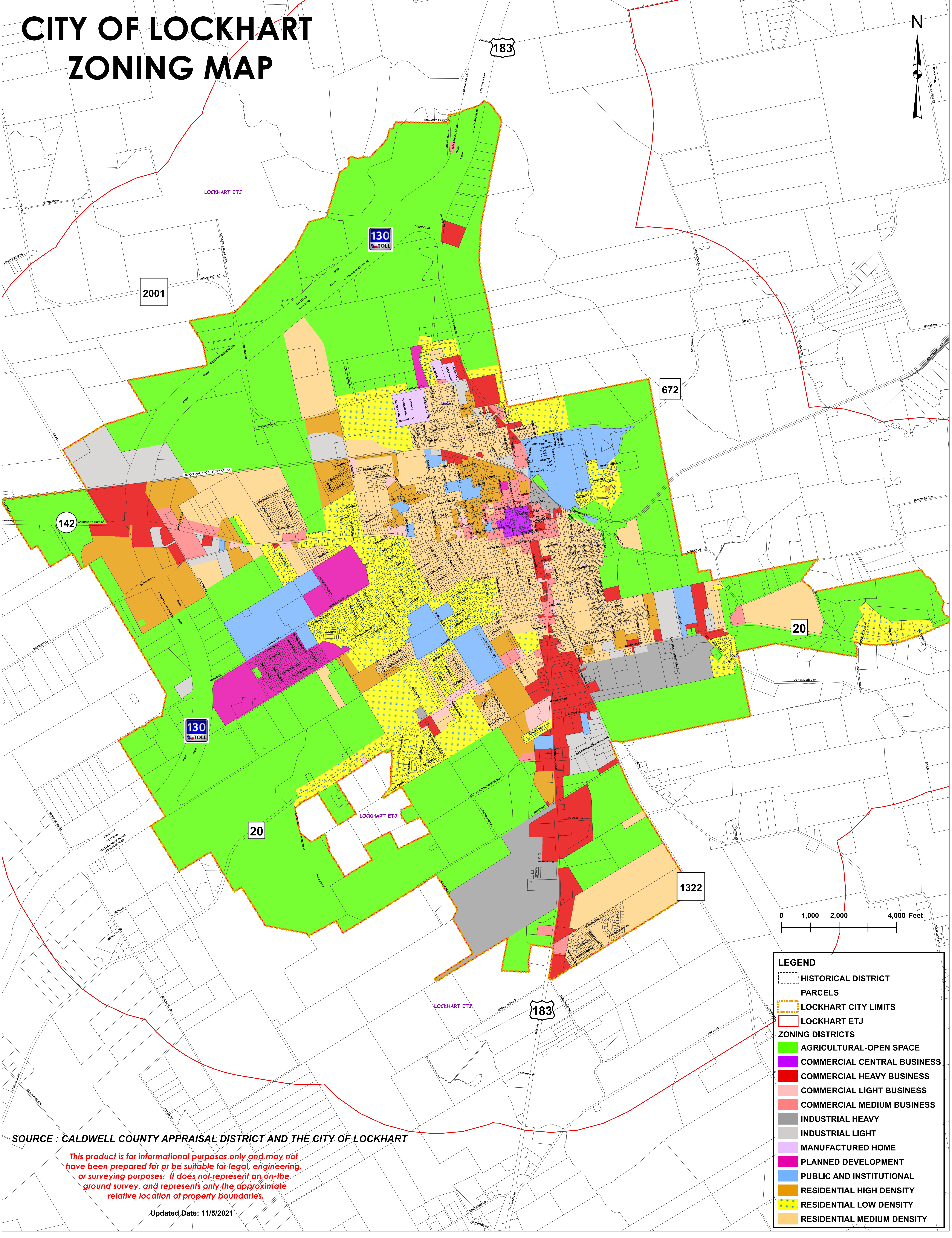
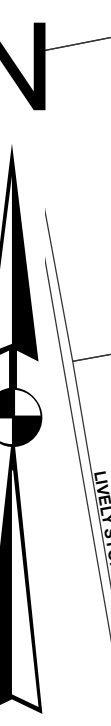


CITY OF LOCKHART ZONING MAP



LEGEND	
	HISTORICAL DISTRICT
	PARCELS
	LOCKHART CITY LIMITS
	LOCKHART ETJ
ZONING DISTRICTS	
	AGRICULTURAL-OPEN SPACE
	COMMERCIAL CENTRAL BUSINESS
	COMMERCIAL HEAVY BUSINESS
	COMMERCIAL LIGHT BUSINESS
	COMMERCIAL MEDIUM BUSINESS
	INDUSTRIAL HEAVY
	INDUSTRIAL LIGHT
	MANUFACTURED HOME
	PLANNED DEVELOPMENT
	PUBLIC AND INSTITUTIONAL
	RESIDENTIAL HIGH DENSITY
	RESIDENTIAL LOW DENSITY
	RESIDENTIAL MEDIUM DENSITY

SOURCE : CALDWELL COUNTY APPRAISAL DISTRICT AND THE CITY OF LOCKHART

This product is for informational purposes only and may not have been prepared for or be suitable for legal, engineering, or surveying purposes. It does not represent an on-the-ground survey, and represents only the approximate relative location of property boundaries.

Updated Date: 11/5/2021