

# COMMERCE PARK AVAILABLE FOR SALE

MAIN STREET, BRIDGEPORT, CT



To arrange a tour contact:  
Bruce Wettenstein, SIOR | 203-226-7101 Ext 2  
[bruce@vidalwettenstein.com](mailto:bruce@vidalwettenstein.com)



VIDAL/WETTENSTEIN, LLC



719 Post Road East, Westport, CT 06880  
[www.vidalwettenstein.com](http://www.vidalwettenstein.com)

All information from sources deemed reliable and is submitted subject to errors, omissions, change of price, rental, and property sale and withdrawal notice.



# DISCLAIMER

The information contained in this Marketing Package is confidential, furnished by the property owner and is not to be used for any other purpose other than reviewing the property for a potential purchase. The material is based in part upon information supplied by Owner and in part from Vidal/Wettenstein, LLC, from sources it deems reliable.

The package contains select information pertaining to the Property and does not purport to be all inclusive or to contain all of the information which a prospective purchaser may desire. An opportunity to inspect the Property will be made available to qualified prospective purchasers.

This Offering is subject to errors, omissions, changes or withdrawal without notice and does not constitute a recommendation endorsement or advise as to the value of the Property by Vidal/Wettenstein, LLC or Owner. Each prospective purchaser is to rely upon its own investigation, evaluation and judgment as to the advisability of purchasing the Property described herein.

Owner and Vidal/Wettenstein, LLC expressly reserve the right at their sole discretion, to reject any or all expressions of interest or offers to purchase the Property and or to terminate discussions with any party at any time with or without notice. Owner shall have no legal commitment or obligation to any interested party reviewing this Offering or making an offer to purchase, unless a written agreement for the purchase of the Property has been fully executed and delivered to both parties.

# SUMMARY OF COMMERCE PARK

## OVERVIEW

Vidal/Wettenstein, LLC has been retained to sell Commerce Park, a 7.00 acres, 90,742 square foot medical, office portfolio. The offering consists of four buildings situated in the Commerce Park office complex located on Main Street in Bridgeport, Connecticut.

## LOCATION

Commerce Park is situated only a ½ mile south of the Merritt Parkway (exit 48) and the Westfield Shopping Mall in Trumbull, Connecticut. It is 2 miles north of Hartford Healthcare - St. Vincent's Hospital and 4 miles from Bridgeport Hospital which is affiliated with Yale New Haven Hospital.

## PROPERTY

The buildings are home to multiple medical physicians and groups, laboratories, and a former bank building with drive-up teller. Historically, the park has been at an average occupancy of 90% over the past 20 years.

## PARKING:

5/1000

## ZONING

Municipal Zone Designation, mixed use Educational/Medical Zone (MU-EM)  
Zoning allows 50% coverage (152,508 sq/ft)

# COMMERCE PARK, BRIDGEPORT, CT

Buildings	Size	Vacant SF
4675 Main Street	22,646 SF	13,062 Sf- ideal for development site
4695-4697 Main Street	49,297 SF	10,732 Sf in 4695 Main & 316 SF in 4697 Main
4707 Main Street	1,431 SF	Vacant
4747/4749 Main Street	17,368 SF	5,790 SF
Total SF	90,742 SF	31,331 SF

No warranty or representation, express or implied, is made as to the accuracy of the information contained herein, and same is submitted to errors, omissions, change of price, rental or other conditions, withdrawal without notice, and to any special listing conditions, imposed by our principals.



**VIDAL/WETTENSTEIN, LLC**



719 Post Road East, Westport, CT 06880  
[www.vidalwettenstein.com](http://www.vidalwettenstein.com)

All information from sources deemed reliable and is submitted subject to errors, omissions, change of price, rental, and property sale and withdrawal notice.

# COMMERCE PARK, BRIDGEPORT, CT

## Improvements

<u>4675 Main Street</u>	Drains Paint/window panels Restroom update Rear landscaping Sprinkler system installed, rear of building
<u>4695-4697 Main Street</u>	New HVAC units/heat exchanger Elevator installation HVAC zone dampers installed New sewage pumps Fire code compliance update
<u>4747-4749 Main Street</u>	Replace hot water heater
<u>Entire Complex</u>	Various plantings/landscaping additions/alterations Repaving of lot/stripping New sign at street entrance
<u>Miscellaneous</u>	Replace carpeting in hallways/stairs Handicap accessible ramps Generator installation for sewage pumps Brick restoration/aluminum trim enhancement Landscaping/drainage modification

No warranty or representation, express or implied, is made as to the accuracy of the information contained herein, and same is submitted to errors, omissions, change of price, rental or other conditions, withdrawal without notice, and to any special listing conditions, imposed by our principals.

# COMMERCE PARK, BRIDGEPORT, CT

*The Commerce Park Complex consists of 90,742 total square feet.*

*Three, two story buildings and one single tenant one story building.*

## PROPERTY DETAILS

Building Area: 90,74 sf Multi Building Park

Land Area: 6.98 ac plus adjacent 5.14 acres

Zoning: MU- EM Municipal Zone Designation  
Mixed use- education-medical

Parking: 5/1000

Basement: 4695 Main has lower level

Age: Varies, 50's & 1974

HVAC: 100% HVAC

Heating: Natural Gas

Gas: Yes

Water/ Sewer: City

Taxes: \$278,000

Sale Price: \$7,800,000.

The property is ideal for either a development of the entire portion, or the front half closest to Main Street. In addition to this parcel, there is an adjoining 5 acre parcel contiguous with Commerce Park that would be available for either residential or self storage. The parcel is owned by the same entity and would consider a sale of both parcels totaling 12+ acres.

Location: Convenient to exit Merritt Parkway & I-95.



**SIOR** Individual Members  
Society of Industrial & Office Realtors

**VIDAL/WETTENSTEIN, LLC**



719 Post Road East, Westport, CT 06880  
[www.vidalwettenstein.com](http://www.vidalwettenstein.com)

# COMMERCE PARK, BRIDGEPORT, CT



**VIDAL/WETTENSTEIN, LLC**



719 Post Road East, Westport, CT 06880  
[www.vidalwettenstein.com](http://www.vidalwettenstein.com)

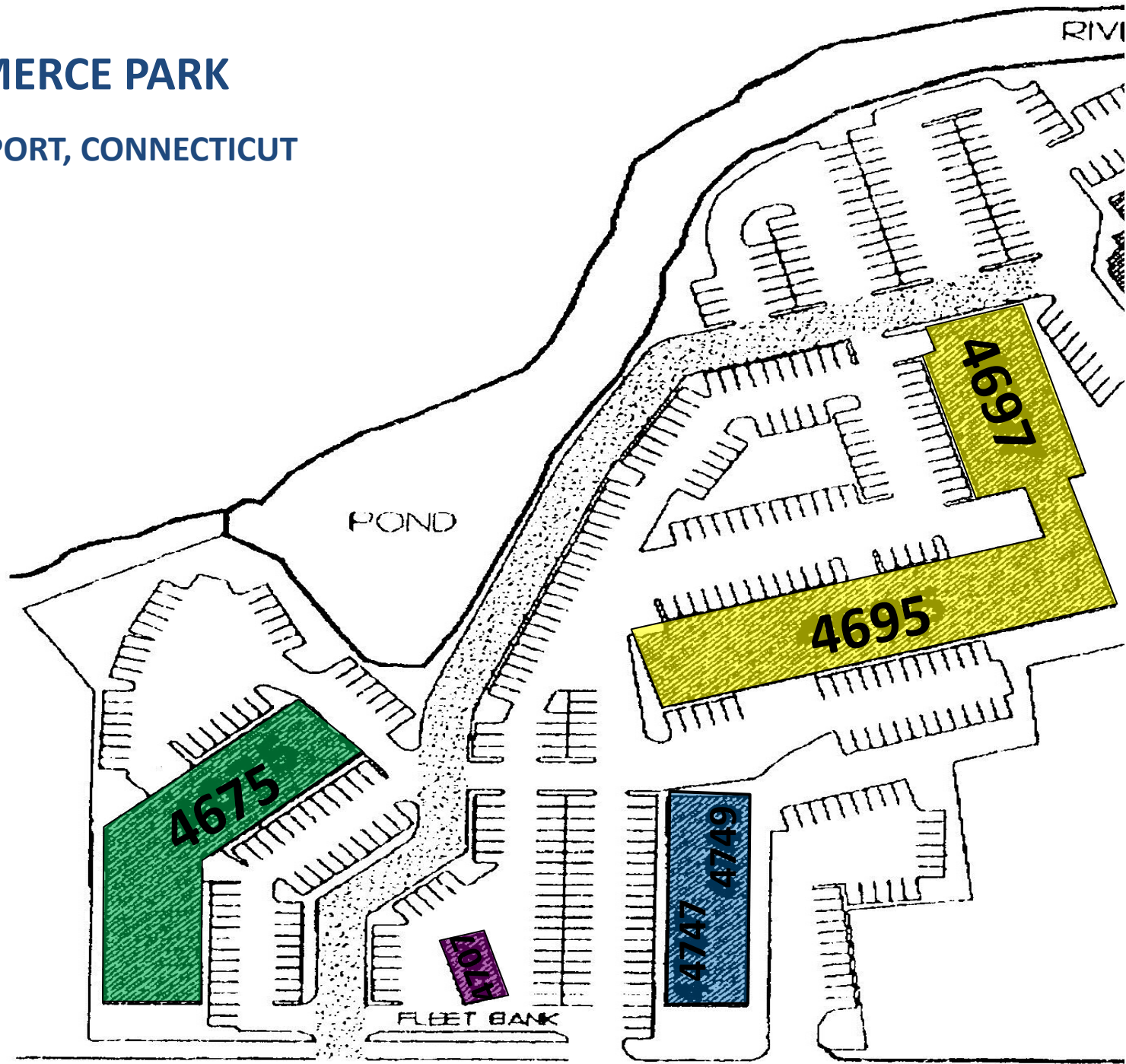
All information from sources deemed reliable and is submitted subject to errors, omissions, change of price, rental, and property sale and withdrawal notice.





# COMMERCE PARK

BRIDGEPORT, CONNECTICUT



MAIN STREET

# Bridgeport, Connecticut

# 145,639

## General

ACS, 2015–2019

	Bridgeport	State
Land Area <i>mi<sup>2</sup></i>	16	4,842
Population Density <i>people per mi<sup>2</sup></i>	9,120	738
Number of Households	50,638	1,370,746
Median Age	34.3	41.0
Median Household Income	\$46,662	\$78,444
Poverty Rate	22%	10%

## Economy

### Top Industries

CT Department of Labor, 2019

	Employment	Employers	Av. Wages
1 Health Care & Social Assistance	12,485	344	\$54,338
2 Local Government	4,382	28	\$71,226
3 Manufacturing	3,317	161	\$56,314
4 Retail Trade	3,144	308	\$41,856
5 State Government	2,399	28	\$72,931
All Industries	42,048	2,752	\$58,806

### SOTS Business Registrations

Secretary of the State, June 2021

Total Active Businesses 16,587

#### New Business Registrations by Year

2001	429	2006	831	2011	858	2016	1,172
2002	531	2007	795	2012	944	2017	1,168
2003	528	2008	774	2013	885	2018	1,218
2004	626	2009	767	2014	942	2019	1,476
2005	721	2010	686	2015	1,000	2020	1,737

### Key Employers

Data from municipalities, 2021

- 1 Trefz Corp
- 2 People's United Financial Inc
- 3 Bridgeport Hospital
- 4 Connecticut Post
- 5 St. Vincent'S Medical Center

## Demographics

ACS, 2015–2019

### Age Distribution

Age Group	Bridgeport	State
Under 10	18,706 (13%)	11%
10 to 19	20,614 (14%)	13%
20 to 29	24,106 (17%)	13%
30 to 39	20,809 (14%)	12%
40 to 49	18,624 (13%)	13%
50 to 59	18,393 (13%)	15%
60 to 69	12,866 (9%)	12%
70 to 79	7,096 (5%)	7%
80 and over	4,425 (3%)	5%

### Race and Ethnicity

Race/Ethnicity	Bridgeport	State
Asian <i>Non-Hispanic (NH)</i>	3%	4%
Black <i>NH</i>	32%	10%
Hispanic or Latino/a <i>Of any race</i>	41%	16%
White <i>NH</i>	20%	67%
Other <i>NH, incl. American Indian, Alaska Native, Native Hawaiian or Pacific Islander</i>	4%	3%

### Language Spoken at Home

Language	Bridgeport	State
English	51%	78%
Spanish	12%	34%

### Educational Attainment

Education Level	Bridgeport	State
High School Diploma Only	27%	33%
Associate Degree	6%	8%
Bachelor's Degree	12%	22%
Master's Degree or Higher	7%	17%

## Housing

ACS, 2015–2019

	Bridgeport	State
Median Home Value	\$174,700	\$275,400
Median Rent	\$1,163	\$1,180
Housing Units	58,552	1,516,629

	Bridgeport	State
Owner-Occupied	42%	66%
Detached or Semi-Detached	33%	64%
Vacant	10%	14%

## Schools

CT Department of Education, 2020-21

### School Districts

School District	Available Grades	Total Enrollment	Pre-K Enrollment	4-Year Grad Rate (2018-19)
Achievement First Bridgeport Academy	1-12	1,127	0	87%
Bridgeport School District	PK-12	19,449	766	76%
Capital Preparatory Harbor School	1-12	785	0	68%
Great Oaks Charter School District	6-12	670	0	
New Beginnings Inc Family Academy	PK-8	502	55	
Park City Prep Charter School	5-8	360	0	
The Bridge Academy District	7-12	281	0	74%
Statewide	-	513,079	15,300	88%

### Smarter Balanced Assessments

Met or exceeded expectations, 2018/19

School District	Math	ELA
Achievement First Bridgeport Academy	53%	64%
Bridgeport School District	16%	27%
Capital Preparatory Harbor School	25%	31%
Great Oaks Charter School District	12%	20%
New Beginnings Inc Family Academy	22%	34%
Park City Prep Charter School	33%	48%
The Bridge Academy District	13%	33%
Statewide	48%	56%

# Bridgeport, Connecticut


# 145,639

## Labor Force


CT Department of Labor, 2020

	Bridgeport	State
Employed	60,340	1,724,621
Unemployed	8,141	148,010

Unemployment Rate



Self-Employment Rate\*



\*ACS, 2015-2019

## Catchment Areas of 15mi, 30mi, and 60mi



## Access

ACS, 2015-2019

	Bridgeport	State
Mean Commute Time <i>Pre-Covid</i>	28 min	26 min

No Access to a Car



No Internet Access



## Commute Mode

Public Transport	5	11%
Walking or Cycling	3	4%
Driving	82	86%
Working From Home <i>Pre-Covid</i>	3	5%

## Public Transit

CTtransit Service	-
Other Public Bus Operations	Greater Bridgeport Transit Authority
Train Service	Amtrak, Metro-North

## Fiscal Indicators

CT Office of Policy and Management, SFY 2017-18

### Municipal Revenue

Total Revenue	\$607,730,220
Property Tax Revenue	\$311,378,677
<i>per capita</i>	\$2,162
<i>per capita, as % of state av.</i>	71%
Intergovernmental Revenue	\$272,473,344
Revenue to Expenditure Ratio	86%

Boston\*

### Municipal Expenditure

Total Expenditure	\$706,559,843
Educational	\$302,605,027
Other	\$403,954,816

### Grand List

Equalized Net Grand List	\$9,430,537,961
<i>per capita</i>	\$65,083
<i>per capita, as % of state av.</i>	42%
Comm./Indust. Share of Net Grand List	21%

Actual Mill Rate	54.37
Equalized Mill Rate	33.22

### Municipal Debt

Moody's Rating	Baa1
Total Indebtness	\$763,760,607
<i>per capita</i>	\$5,271
<i>per capita, as % of state av.</i>	204%
<i>as percent of expenditures</i>	108%

Annual Debt Service	\$76,804,705
<i>as % of expenditures</i>	11%



Search AdvanceCT's **SiteFinder**, Connecticut's most comprehensive online database of available commercial properties.  
[ctdata.org/sitefinder](http://ctdata.org/sitefinder)

## About Town Profiles

The Connecticut Town Profiles are two-page reports of demographic and economic information for each of Connecticut's 169 municipalities. Reports for 2016-2019 are available from [profiles.ctdata.org](http://profiles.ctdata.org).

Feedback is welcome, and should be directed to [info@ctdata.org](mailto:info@ctdata.org).

These Profiles can be used free of charge by external organizations, as long as *AdvanceCT* and *CTData Collaborative* are cited. No representation or warranties, expressed or implied, are given regarding the accuracy of this information.