

Run Date: 03/29/2012

AZ DEPARTMENT OF WATER RESOURCES

WELL REGISTRY REPORT - WELLS55

Location B 6.0 16.0 21 A D A Well Reg.No 55 - 509942 AMA NOT WITHIN ANY AMA OR INA

Registered Name HILLTOP PARTNERS 7100 CABALLO CIRCLE
 File Type NEW WELLS (INTENTS OR APPLICATIONS)
 Application/Issue Date 12/18/1984
 PARADISE VALLEY AZ 85253

Owner OWNER Well Type NON-EXEMPT
 Driller No. 190 SubBasin RANEGRAS PLAIN
 Driller Name KENNETH T. MOSLEY WELL DRILLING Watershed COLORADO RIVER
 Driller Phone Registered Water Uses IRRIGATION
 County LA PAZ Registered Well Uses WATER PRODUCTION
 Parcel No. 307-03-019A Discharge Method CURRENT - VENTURI METER - FLOW
 Intended Capacity GPM 800.00 Power DIESEL ENGINE 51 - 150 HP

Well Depth	720.00	Case Diam	12.00	Tested Cap	0.00
Pump Cap.	400.00	Case Depth	700.00	CRT	X
Draw Down	0.00	Water Level	160.00	Log	X
		Acres Irrig	320.00	Finish	STEEL - PERFORATED OR SLOTTED CASING

Contamination Site: NO - NOT IN ANY WQARF SITE

Tribe: Not in a tribal zone

Comments Well located at 33376 Avenue 42E, Bouse, AZ. On 12/18/84, Harry Beck submitted a NOID for the drilling of an irrigation well (320 acres of drip irrigation). Authority to drill issued 12/18/84 to Mosley Well Drilling #190 with 55-509942 assigned. The driller's report that was rec'd on 3/13/85 indicated that the well had been drilled to a depth of 450-ft, cased with 14" dia. steel from 0-450-ft and depth to water (1985) was at 142-ft. Casing perforated from 200-450 with thirty 3/16" cuts/ft. Well completed 3/10/85. The pump installation report that was filed on 1/17/86 indicated that a 96-hp diesel turbine pump with a discharge rate of 250-gpm was installed. On 12/3/86, Beck filed a NOID to "deepen" the well. As was the policy in effect in the 1980's, a new registration number was assigned to the well (policy rescinded in early 1990's). As a result, registration 55-516164 was assigned to this well when Mosley was issued a drill card to deepen Beck's well. The driller's report that was rec'd on 4/1/87 reflected that the well had been deepened to a depth of 720-ft with 12" steel installed from 450-700-ft. Entire length of new casing perforated with four 1/4"x8" cuts/ft. The pump report that was rec'd on 7/23/87 showed that the discharge rate was increased from 250-gpm to 400-gpm. On 3/31/06, ownership was changed from Donna Haselbusch (?) to Hilltop Partners c/o W. Portanova with La Paz APN 307-03-019A assigned to the property. As well 55-516164 is a duplicate registration with 55-509942, and 55-509942 is the legally correct number assigned to the well, a decision was made on 3/29/12 to cancel 55-516164 and merge the data with 55-509942. According to La Paz County, parcel 019-A was split in 2009 with Jeff and Vicky Hunnycutt listed as the owners of the parcel (019-D) linked to 33376 Ave 42E. The other parcels are 019-C (Sieman Holdings) and 019-E (Hilltop Partners). File update 3/29/12. mib

Places Of Use

B 6.0 16.0 21

Current Action

3/29/2012 855 CHANGE OF WELL LEGAL DESCRIPTION
 Action Comment: mib

Action History

3/29/2012 855 CHANGE OF WELL LEGAL DESCRIPTION
 Action Comment: OLD LEGAL DESC: B(6.0-16.0) 21 AAD
 3/29/2012 880 CHANGE IN REMEDIAL ACTION SITE CODE
 Action Comment: OLD WQARF code: null

Run Date: 03/29/2012

AZ DEPARTMENT OF WATER RESOURCES

WELL REGISTRY REPORT - WELLS55

3/31/2006	860	CHANGE OF WELL OWNERSHIP
	Action Comment:	RT
7/23/1987	805	PUMP INSTALLATION COMPLETION REPORT RECEIVED
	Action Comment:	bjs
3/12/1987	750	WELL LOG RECEIVED
	Action Comment:	bjs
3/12/1987	755	WELL CONSTRUCTION COMPLETED
	Action Comment:	bjs
12/11/1986	555	DRILLER & OWNER PACKETS MAILED
	Action Comment:	mib
12/11/1986	550	DRILLING AUTHORITY ISSUED
	Action Comment:	mib
12/3/1986	160	NOI RECEIVED FOR DEEPENING A WELL
	Action Comment:	mib
3/10/1985	755	WELL CONSTRUCTION COMPLETED
	Action Comment:	
3/10/1985	750	WELL LOG RECEIVED
	Action Comment:	
3/10/1985	805	PUMP INSTALLATION COMPLETION REPORT RECEIVED
	Action Comment:	
12/18/1984	550	DRILLING AUTHORITY ISSUED
	Action Comment:	mib
12/18/1984	150	NOI RECEIVED FOR A NEW PRODUCTION WELL
	Action Comment:	mib
12/18/1984	555	DRILLER & OWNER PACKETS MAILED
	Action Comment:	mib


Run Date: 03/29/2012

AZ DEPARTMENT OF WATER RESOURCES

WELL REGISTRY REPORT - WELLS55

Location B 6.0 16.0 21 A D A

Well Reg.No
55 - 516164



AMA NOT WITHIN ANY AMA OR INA

Registered Name HARRY L. BECK
1217 N 34TH ST

File Type NEW WELLS (INTENTS OR APPLICATIONS)
Application/Issue Date 12/11/1986

PHOENIX AZ 85008

Owner OWNER
Driller No. 190
Driller Name KENNETH T. MOSLEY WELL DRILLING
Driller Phone
County LA PAZ
Parcel No. 307-03-019A
Intended Capacity GPM 500.00

Well Type NON-EXEMPT
SubBasin RANEGRAS PLAIN
Watershed COLORADO RIVER
Registered Water Uses IRRIGATION
Registered Well Uses WATER PRODUCTION
Discharge Method NONE
Power DIESEL ENGINE 51 - 150 HP

Well Depth 720.00 Case Diam 12.00 Tested Cap 0.00
Pump Cap. 400.00 Case Depth 700.00 CRT X
Draw Down 0.00 Water Level 160.00 Log X
Acres Irrig 80.00 Finish STEEL - PERFORATED OR SLOTTED CASING

Contamination Site: NO - NOT IN ANY WQARF SITE

Tribe: Not in a tribal zone

Comments Well located at 33376 Avenue 42E, Bouse, AZ. On 12/18/84, Harry Beck submitted a NOID for the drilling of an irrigation well (320 acres of drip irrigation). Authority to drill issued 12/18/84 to Mosley Well Drilling #190 with 55-509942 assigned. The driller's report that was rec'd on 3/13/85 indicated that the well had been drilled to a depth of 450-ft, cased with 14" dia. steel from 0-450-ft and depth to water (1985) was at 142-ft. Casing perforated from 200-450 with thirty 3/16" cuts/ft. Well completed 3/10/85. The pump installation report that was filed on 1/17/86 indicated that a 96-hp diesel turbine pump with a discharge rate of 250-gpm was installed. On 12/3/86, Beck filed a NOID to "deepen" the well. As was the policy in effect in the 1980's, a new registration number was assigned to the well (policy rescinded in early 1990's). As a result, registration 55-516164 was assigned to this well when Mosley was issued a drill card to deepen Beck's well. The drillers report that was rec'd on 4/1/87 reflected that the well had been deepened to a depth of 720-ft with 12" steel installed from 450-700-ft. Entire length of new casing perforated with four 1/4"x8" cuts/ft. The pump report that was rec'd on 7/23/87 showed that the discharge rate was increased from 250-gpm to 400-gpm. On 3/31/06, ownership was changed from Donna Haselbusch (?) to Hilltop Partners c/o W. Portanova with La Paz APN 307-03-019A assigned to the property. As well 55-516164 is a duplicate registration with 55-509942, and 55-509942 is the legally correct number assigned to the well, a decision was made on 3/29/12 to cancel 55-516164 and merge the data with 55-509942. According to La Paz County, parcel 019-A was split in 2009 with Jeff and Vicky Hunnycutt listed as the owners of the parcel (019-D) linked to 33376 Ave 42E. The other parcels are 019-C (Sieman Holdings) and 019-E (Hilltop Partners). File

This is a deepening of 55-509942
All data has been transferred into that file.

Current Action

3/29/2012 850 CHANGE OF WELL DATA (CONSTRUCTION, PUMP, ETC)
Action Comment: mib

Action History

3/29/2012 880 CHANGE IN REMEDIAL ACTION SITE CODE
Action Comment: OLD WQARF code: null
3/12/1987 805 PUMP INSTALLATION COMPLETION REPORT RECEIVED
Action Comment:

Run Date: 03/29/2012

AZ DEPARTMENT OF WATER RESOURCES

WELL REGISTRY REPORT - WELLS55

3/12/1987	750	WELL LOG RECEIVED
Action Comment:		
3/12/1987	755	WELL CONSTRUCTION COMPLETED
Action Comment: well deepening		
12/11/1986	555	DRILLER & OWNER PACKETS MAILED
Action Comment: mib		
12/11/1986	550	DRILLING AUTHORITY ISSUED
Action Comment: mib		
12/3/1986	160	NOI RECEIVED FOR DEEPENING A WELL
Action Comment: mib		

Arizona Department of Water Resources GWSI Well Report

Well Site ID 335106113551801 Local ID B-06-16 21ADA Quad Name UTTING

Meridian	Site Type	Reliability	Topo Setting	Source	Map Scale	Latitude	Longitude	Accuracy	Lat DD	Long DD	UTM East	UTM North
G	W	C	V	ADWR	024000	33 51 4.5	113 55 20	5	33.85125	-113.922222	229619.186	3749327.317
ADWR File 55-Num	Altitude	Altitude Method	Altitude Accuracy	USGS Basin	Sub Basin	ADWR Basin	State	County	Site Uses	Water Uses	Hole Depth	Well Depth
509942	1090	M	020	RAN	RAN	RAN	AZ	12	U	U	720	720
Geo Unit	Date Created	Complete?	Current Index Book									
	5/25/1989											

Well Completion

Date Completed	Complete?	Drill Method	Finish Source	Driller Name
3/10/1985	*	P	D	KENNETH T MOSLEY
Casing	Top Bottom	Diameter	Material	
	0 450	14	S	
Perforation	Top Bottom	Diameter	Material	Type Length Width
	200 450	14	S	P 0 0.19

No Bore Hole Data Found

Well Completion

Date Completed	Complete?	Drill Method	Finish Source	Driller Name
3/12/1987	*	P	D	KENNETH T MOSLEY
Casing	Top Bottom	Diameter	Material	
	450 700	12	S	
Perforation	Top Bottom	Diameter	Material	Type Length Width
	450 700	12	S	P 8 0.25
	700 720	0	*	X 0 0

No Bore Hole Data Found

Well Lifts

Date Visited	Complete?	Lift	Power	Meter Number	Pwr Co	Hp	Account Number	Divider	Source	Method
1/13/1988		T	D			80		0		
2/13/1998		S	E			0		0		

Arizona Department of Water Resources GWSI Well Report

Well Site ID 335106113551801 Local ID B-06-16 21ADA Quad Name UTTING

Well Log	Log Type	Log Start	Log End	Source
	D	0	720	D

Owner Site Names	Other ID	Assigner
	55-609942	ADWR

Well Owners	Date Entered	Complete?	Last Name	First Name	MI
	3/10/1985		BECK	HARRY	
	11/16/2004		RANCH	LAUGHING STOCK	

Remarks	Date Entered	Complete?	Remark
	2/17/1989		D02 450/720, 3/12/1987
	3/29/2012		55-516164 CANCELED BY ADWR.


Site Inventories	Date Inventoried	Complete?	Inventoried By
	1/13/1988		BLACK KR

Water Levels	Date Measured	Complete?	Depth to Water	Method	Source	Water Level Elevation	Remark
	1/13/1988		172.6	V	A	917.4	
	1/22/1993		166.4	V	A	923.6	
	2/13/1998		160.1	V	A	929.9	
	11/16/2004		160	S	A	930	

Measuring Points	Date Established	Complete?	Msmt Point Height	Description
	1/13/1988		0.5	HBOP,W
	2/13/1998		1	HISP
	11/16/2004		1	HSCA, E

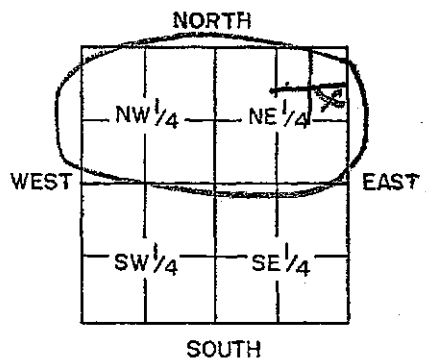
No Pumping Discharge Data Found
 No Water Quality Data Found

DEPARTMENT OF WATER RESOURCES (DWR)
 NOTICE OF INTENTION TO DRILL OR DEEPEN A WELL
 OUTSIDE OF AN ACTIVE MANAGEMENT AREA



FILING FEE \$10.00

Section 45-596, Arizona Revised Statutes, provides: In an area not subject to Active Management a person may not drill or cause to be drilled any well or deepen an existing well without first filing a Notice of Intention to Drill with the Department.



INDICATE WELL LOCATION BY X
 (Above diagram represents one
 640 acre section)

WELL/LAND LOCATION:

- Township 6 NORTH N/S
- Range 16 WEST E/W
- Section NORTH HALF 21
- SE 1/4, NE 1/4, NE 1/4
10 acre subdivision
- County LA PAZ
- Owner of well:
HARRY L. BECK
 Name
1217 N 34 ST
 Address
PHX. ARIZ. 85008
 City State Zip
 Telephone 275-2557
- Owner of land:
SAMIE
 Name
 Address
 City State Zip

- DESCRIPTION OF WELL:
- Diameter 14" inches
 - Depth 450' feet
 - Type of casing 1/4 STEEL
 - Design pump capacity:
800 gallons per minute
 - Estimate of total annual
pumping: 3 acre feet
 - Principal use of water:
IRRIGATION (DRIP)
(Be Specific)
 - Other uses intended:
DOMESTIC
(Be Specific)
 - If for irrigation, state the
number of acres to be irrigated:
320 acres
 - Construction will start about:
DEC, JAN 84-85
Month Year

- PLACE OF USE:
- Township 6 N S
 - Range 16 E W
 - Section 21
 - Legal description
T 6 N R 16 W G 1/4
of land N 1/2 SEC 21
 - Type well: SALT
 Exempt
 Non-Exempt
 - Action Requested:
Drill Deepen Replace
55- _____
 - This notice filed by:
 Owner
 Lessee
HARRY L. BECK
 Name
1217 N. 34 ST.
 Address
PHX ARIZ. 85008
 City State Zip
 Telephone 275-2557
 - Driller's Name:
KEN MOSLEY
 Name
1191 E. WILLIAMS FLD. RD
 Address
CHANDLER ARIZ. 85224
 City State Zip
T 190 53552
 DWR License Number

DO NOT WRITE IN THIS SPACE
 OFFICE RECORD

FILE NO. B(6-16)21AAD

FILED 12-18-84 BY JB

INPUT 12-19-84 BY JB

DUPLICATE
 MAILED 12-18-84 BY JB

REGISTRATION NO. 55-509942

INA -

W/S 02 S/B -

GENERAL INSTRUCTIONS

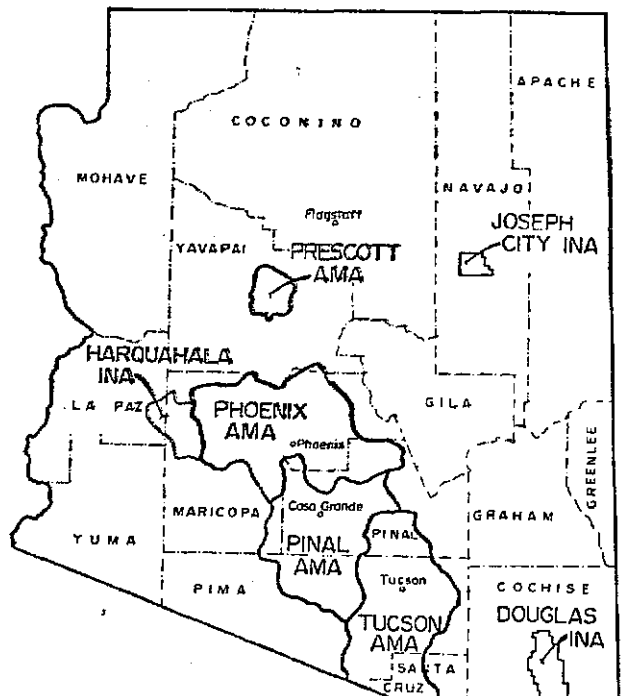
- Fill out this form in duplicate and send to 99 East Virginia, Suite 100, Phoenix, Az. 85004.
- For specific instructions, limitations and conditions, see the reverse side of this form.
- This form is to be used to drill, deepen or replace a well outside of an Active Management Area.
- If the well is a replacement or deepening of an existing well, state the registration number of the existing well in Item 21.
- Construction standards for new and replacement wells and the deepening and abandonment of existing wells shall be in accordance with Department Rules and Regulations.

I state that this Notice is filed in compliance with ARS 45-596 and is complete and correct to the best of my knowledge and belief and that I understand the limitations under which I must operate this well set forth on the reverse side of this form.

DATE 12-16-84 Signature of Person Filing Harry L. Beck

SPECIFIC INSTRUCTIONS, LIMITATIONS AND CONDITIONS

1. Upon receipt of the return of this annotated Notice, the owner is authorized to proceed in drilling or deepening the well as set forth on this Notice.
2. An exempt well means a well having a pump with a maximum capacity of not more than thirty-five (35) gallons per minute and may include the application of water to less than two (2) acres of land to produce plants or parts of plants for sale, human consumption or for use as feed for livestock, range livestock or poultry.
3. Only one exempt well may be drilled or used to serve the same use at the same location.
4. A non-exempt well is any well which exceeds the limitations, as indicated in paragraph 2 above. However, water from a non-exempt well located in an Irrigation Non-Expansion Area, may not be withdrawn to irrigate any acres which are not eligible to be irrigated pursuant to ARS §45-434 or §45-437. Also, owners of non-exempt wells located in Irrigation Non-Expansion Areas, are subject to the measuring device and annual report requirements of ARS §45-437.
5. The drilling or deepening of this well shall be completed within one (1) year of the date of this Notice.
6. Within thirty (30) days after the installation of pumping equipment on this well, the registered well owner shall file the prescribed Completion Report. A form for this purpose will be furnished to the registered owner with the return of an annotated copy of this Notice.
7. The person to whom a well is registered shall notify the Department of a change in ownership or a change in data relating to this well. The prescribed form for these purposes will be furnished to the registered owner with the return of the annotated copy of this Notice.
8. A sketch map showing the general boundaries of the Active Management Areas and Irrigation Non-Expansion Areas is shown at the right. Maps of greater detail are available on request.



*Received
Card lost -
will call Marge
for verbal*

State of Arizona

DEPARTMENT OF WATER RESOURCES

99 E. Virginia Avenue, Phoenix, Arizona 85004



BRUCE BABBITT, Governor
WESLEY E. STEINER, Director

12-18-84

H BECK
1217 N 34TH ST
PHOENIX AZ 85008

File No. B(6-16)21aad
Registration No. 55-509942

Dear Well Owner:

Enclosed for your records is a copy of the Notice of Intention to Drill a well which was recently filed with this Department. This is returned to you as evidence of compliance with ARS §45-596. Also enclosed is a Completion Report to be submitted when pump equipment is installed. Your driller has been mailed separately a Well Drilling Card and a Well Drilling Report form. Your driller may not begin to drill your well until he has received the Well Drilling Card, and is required to display the Drilling Card on his rig while drilling. If you elect to change drillers, you are required to notify this Department of that fact and who the new driller is. Please ensure that any driller you elect to use is properly licensed to drill the type of well you require since licensed well drillers must pass an examination that proves they understand professional well drilling methods and they are familiar with the laws and regulations which govern well construction in Arizona.

In the event that you determine it necessary to change the location of the proposed well, you should obtain the written permission of the Department of Water Resources before proceeding with the drilling. A properly signed amended Drilling Card must be in the possession of the driller before drilling commences at a different location than originally authorized.

ARS §45-600 requires the registered well owner to submit a Completion Report within 30 days after the installation of pumping equipment. It also requires the driller to furnish this Department a complete and accurate log of the well within 30 days after completion of drilling. You should insist and ensure that both of these are done.

For your future use, a Change of Well Information form is enclosed should it become needed. Per ARS §45-593, the person to whom a well is registered shall notify this Department of a change in ownership of the well and/or information pertaining to the physical characteristics of the well in order to keep the well registration file current and accurate.

Sincerely,

Richard A. Gessner
Chief, Operations Division

RAG:jb
Enclosures

DWR-55-1-10/84 (Revised)

Think Conservation!

Office of Director 255-1554

Administration 255-1550, Water Resources and Flood Control Planning 255-1566, Dam Safety 255-1541,
Public Information 255-1552, Well Drilling 255-1581, Hydrology 255-1584

STATE OF ARIZONA
 DEPARTMENT OF WATER RESOURCES
 WATER RIGHTS ADMINISTRATION
 99 EAST VIRGINIA
 PHOENIX, ARIZONA 85004

H BECK
 1217 N 34TH ST
 PHOENIX AZ 85008

RECEIPT

KIND ENTRY	FILE REFERENCE NO.
55	509942
	THRU

BECK

FUND SOURCE	ACCOUNT NO.			INT. ACCT.	ITEM DESCRIPTION	RATE	\$ AMOUNT
	AGENCY	CHAPTER	DIV.				
					FILING FEE FOR NOTICE OF INTENTION TO		10.00
					DRILL A WELL	WATER PAYMENT	
						GUESTS 1	
						CHK NO 1502	
					FILE#B(6-16)21aad REG#55-509942	55-1	10.00
						TAX	0.00
						TOTL	10.00
						GEN.CHEK	10.00
						# 4820 R	14158

CHECK#1502
 12-18-84 jib


TOTAL \$ 10.00

STATE OF ARIZONA
DEPARTMENT OF WATER RESOURCES
99 EAST VIRGINIA AVENUE
PHOENIX, ARIZONA 85004

DEPARTMENT OF
WATER RESOURCES

WELL DRILLER REPORT

This report should be prepared by the driller in all detail and filed with the Department within 30 days following completion of the well.



1. Owner Harry Beck Name
1217 N. 34th St. Phoenix, Ariz. 85008 Address

2. Lessee or Operator _____ Name
_____ Address

3. Driller Kenneth T. Mosley Name
1191 E. Williams Fld. Rd. Chandler, Ariz. 85224 Address

4. Location of well: T 6n R 16w Sec. 21 SE NE NE

5. Permit No. 509942
(if issued)

DESCRIPTION OF WELL

6. Total depth of hole 450 ft.

7. Type of Casing plate pipe

8. Diameter and length of casing 14 in. from 0 to 450, _____ in from _____ to _____

9. Method of sealing at reduction points _____

10. Perforated from 200 to 450, from _____ to _____, from _____ to _____

11. Size of cuts 3/16 Number of cuts per foot 30

12. If screen was installed: Length _____ ft. Diam _____ in. Type _____

13. Method of construction drilled
drilled, dug, driven, bored, jetted, etc.

14. Date started 3 3 85
Month day year

15. Date completed 3 10 85
Month day year

16. Depth to water 142 ft. (If flowing well, so state.)


17. Describe point from which depth measurements were made, and give sea-level elevation if available. ground

18. If flowing well, state method of flow regulation _____

19. REMARKS: _____

DO NOT WRITE IN THIS SPACE OFFICE RECORD	
Registration No. <u>55-509942</u>	
Received _____	By _____
Entered <u>3-28-85</u>	By <u>[Signature]</u>
File No. <u>B(6-16)2laad</u>	

H



DEPARTMENT OF WATER RESOURCES

99 East Virginia
Phoenix, Arizona 85004

Registration No 55-509942

Owner of Well Site H BECK

File No. B(6-16)21aad

COMPLETION REPORT

1. Per A.R.S. 849-600, the Completion Report to be filed with the Department within 30 days after installation of pump equipment by the registered well owner.
2. Drawdown of the water level for a non-flowing well should be measured in feet after not less than 4 hours of continuous operation and while still in operation and for a flowing well the shut-in pressure should be measured in feet above the land or in pounds per square inch at the land surface.
3. The static groundwater level should be measured in feet from the land surface immediately prior to the well capacity test.
4. The tested pumping capacity of the well in gallons per minute for a non-flowing well should be determined by measuring the discharge of the pump after continuous operation for at least 4 hours and for a flowing well by measuring the natural flow at the land surface.

LOCATION OF THE WELL:

6 NORTH 16 WEST 21 NORTH
Township Range Section 1/4 1/4 1/4

EQUIPMENT INSTALLED:

Kind of pump TURBINE
Turbine, centrifugal, etc.

Kind of power DIESEL H.P. Rating of Motor 96
Electric, natural gas, gasoline, etc.

Pumping Capacity 250 Date installed 4-11-85
Gallons per minute

WELL TEST:

Test pumping capacity NOT TESTED Date Well Tested _____
Gallons per minute

Method of Discharge Measurement 8" MICROMETER METER
Weir, orifice, current meter, etc.

Static Groundwater Level 142 ft. Drawdown 280' FROM GROUND LEVEL

Total Pumping Lift 326' ft. Drawdown _____ lbs
(Flowing Well)

I HEREBY CERTIFY that the above statements are true to the best of my knowledge and belief.

1-15-86, 19____
DATE

Henry L. Beck
Signature

1217 N. 34 St.
Address

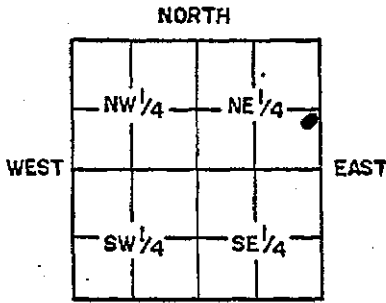
Phx Ariz 85008
City State Zip

INPUT
JAN 17 1986

FILING FEE \$10.00

DEPARTMENT OF WATER RESOURCES (DWR)
NOTICE OF INTENTION TO DRILL OR DEEPEN A WELL
OUTSIDE OF AN ACTIVE MANAGEMENT AREA

Section 45-596, Arizona Revised Statutes, provides: In an area not subject to Active Management, a person may not drill or cause to be drilled any well or deepen an existing well without first filing a Notice of Intention to Drill with the Department.



INDICATE WELL LOCATION BY X
(Above diagram represents one
640 acre section.)

WELL/LAND LOCATION:

- 1. Township 6 N/8
2. Range 16 W/W
3. Section NORTH HALF 21
4. NE 1/4, SE 1/4, NE 1/4
10 acre subdivision
5. County LA PAZ
6. Owner of well:
Name HARRY L. BECK
Mailing address 1217 N. 34 ST.
City PHX, ARIZ. 85008
State State Zip
Telephone 275-2557
7. Owner of land:
Name SAME
Mailing Address SAME
City State Zip

- 8. Diameter 14 inches
Depth 450 feet
9. Type of casing STEEL
10. Design pump capacity:
500 gallons per minute
11. Estimate of total annual
pumping: 2 acre feet
12. Principal use of water:
DRIP IRRIGATION, AGRI
(Be Specific)
13. Other uses intended:
(Be Specific)
14. If for irrigation, state the
number of acres to be irrigated:
80 acres
15. Construction will start about:
DEC. 1986
Month Year

- PLACE OF USE:
16. Township 6 N/8
17. Range 16 W/W
18. Section NORTH HALF 21
19. Legal description
of land SAME
20. Type well:
Exempt
Non-Exempt
21. Action Requested:
Drill Deepen Replace
55-509942
22. This notice filed by:
Owner X
Lessee
Name HARRY L. BECK
Address 1217 N. 34 ST.
City PHX, ARIZ. 85008
State State Zip
Telephone 275-2557
23. Drilling Firm:
Name KEN MOSELEY
Address 1191 E Williams Rd
City Chandler, AZ 85224
State State Zip
DWR License Number 190 53552

DO NOT WRITE IN THIS SPACE
OFFICE RECORD
FILE NO. B(6-16)21 ada
FILED 12-3-86 BY SV
INPUT ENTERED DEC 16 1986
DUPLICATE MAILED 12-11-86 BY J.V.
REGISTRATION NO. 55-509942
INA 55-509942
W/S 02 S/B

24. Is the proposed wellsite within 100 feet of a septic tank system, sewage disposal area, landfill, hazardous waste facility or storage area of hazardous materials: Yes No

GENERAL INSTRUCTIONS

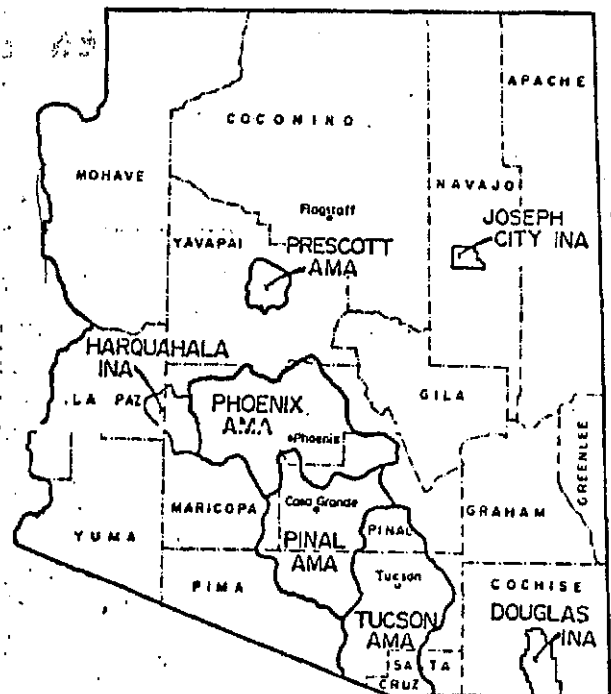
- 1. Fill out this form in duplicate and send to 99 East Virginia, Suite 100, Phoenix, Az. 85004.
2. For specific instructions, limitations and conditions, see the reverse side of this form.
3. This form is to be used to drill, deepen or replace a well outside of an Active Management Area.
4. If the well is a replacement or deepening of an existing well, state the registration number of the existing well in Item 21.
5. Construction standards for new and replacement wells and the deepening and abandonment of existing wells shall be in accordance with Department Rules and Regulations.

I state that this Notice is filed in compliance with ARS 45-596 and is complete and correct to the best of my knowledge and belief and that I understand the limitations under which I must operate this well set forth on the reverse side of this form.

DATE 12-3-1986 Signature of Person Filing Harry L. Beck

SPECIFIC INSTRUCTIONS, LIMITATIONS AND CONDITIONS

1. Upon receipt of the return of this annotated Notice, the owner is authorized to proceed in drilling or deepening the well as set forth on this Notice.
2. An exempt well means a well having a pump with a maximum capacity of not more than thirty-five (35) gallons per minute and may include the application of water to less than two (2) acres of land to produce plants or parts of plants for sale, human consumption or for use as feed for livestock, range livestock or poultry.
3. Only one exempt well may be drilled or used to serve the same use at the same location.
4. A non-exempt well is any well which exceeds the limitations, as indicated in paragraph 2 above. However, water from a non-exempt well located in an Irrigation Non-Expansion Area, may not be withdrawn to irrigate any acres which are not eligible to be irrigated pursuant to ARS §45-434 or §45-437. Also, owners of non-exempt wells located in Irrigation Non-Expansion Areas, are subject to the measuring device and annual report requirements of ARS §45-437.
5. The drilling or deepening of this well shall be completed within one (1) year of the date of this Notice.
6. Within thirty (30) days after the installation of pumping equipment on this well, the registered well owner shall file the prescribed Completion Report. A form for this purpose will be furnished to the registered owner with the return of an annotated copy of this Notice.
7. The person to whom a well is registered shall notify the Department of a change in ownership or a change in data relating to this well. The prescribed form for these purposes will be furnished to the registered owner with the return of the annotated copy of this Notice.
8. A sketch map showing the general boundaries of the Active Management Areas and Irrigation Non-Expansion Areas is shown at the right. Maps of greater detail are available on request.



State of Arizona
DEPARTMENT OF WATER RESOURCES
99 E. Virginia Avenue, Phoenix, Arizona 85004

BRUCE BABBITT, Governor
KATHLEEN FERRIS, Director

Harry Beck
1217 N. 34 St.
Phoenix, Az. 85008

December 11, 1986

File No. B(6-16)21 ada
Registration No. 55-516164

55-509942

Dear Well Owner:


Enclosed for your records is a copy of the Notice of Intention to Drill a well which was recently filed with this Department. This is returned to you as evidence of compliance with ARS §45-596. Also enclosed is a Completion Report to be submitted when pump equipment is installed. Your driller has been mailed separately a Well Drilling Card and a Well Drilling Report form. Your driller may not begin to drill your well until he has received the Well Drilling Card, and is required to display the Drilling Card on his rig while drilling. If you elect to change drillers, you are required to notify this Department of that fact and who the new driller is. Please ensure that any driller you elect to use is properly licensed to drill the type of well you require since licensed well drillers must pass an examination that proves they understand professional well drilling methods and they are familiar with the laws and regulations which govern well construction in Arizona.

In the event that you determine it necessary to change the location of the proposed well, you should obtain the written permission of the Department of Water Resources before proceeding with the drilling. A properly signed amended Drilling Card must be in the possession of the driller before drilling commences at a different location than originally authorized.

ARS §45-600 requires the registered well owner to submit a Completion Report within 30 days after the installation of pumping equipment. It also requires the driller to furnish this Department a complete and accurate log of the well within 30 days after completion of drilling. You should insist and ensure that both of these are done.

For your future use, a Change of Well Information form is enclosed should it become needed. Per ARS §45-593, the person to whom a well is registered shall notify this Department of a change in ownership of the well and/or information pertaining to the physical characteristics of the well in order to keep the well registration file current and accurate.

Sincerely,



Richard A. Gessner
Chief, Operations Division

RAG:
Enclosures

DWR-55-1-10/84 (Revised)

Think Conservation!

Office of Director 255-1554

Administration 255-1550, Water Resources and Flood Control Planning 255-1566, Dam Safety 255-1541,
Flood Warning Office 255-1548, Water Rights Administration 255-1581, Hydrology 255-1586.


HARRY BECK
 1217 N. 34 St.
 Phoenix, Arizona 85008

STATE OF ARIZONA
 DEPARTMENT OF WATER RESOURCES
 WATER RIGHTS ADMINISTRATION
 99 EAST VIRGINIA
 PHOENIX, ARIZONA 85004

RECEIPT

KIND ENTRY	FILE REFERENCE NO.
55	516164
	THRU

ACCOUNT NO.				INT. ACCT.	ITEM DESCRIPTION	RATE	\$ AMOUNT
FUND SOURCE	AGENCY	CHAPTER	DIV.				
					FILING FEE FOR NOTICE OF INTENT TO DRILL	10.00	10.00
					1 EXEMPT WELL OUTSIDE OF AN AMA		
					REG. NO. 55-516164 55-509942		
					FILE NO. B(6-16)21 ada		
					CASH	12-3-86	EV



TOTAL \$ 10.00

STATE OF ARIZONA
DEPARTMENT OF WATER RESOURCES
99 EAST VIRGINIA AVENUE
PHOENIX, ARIZONA 85004

WELL DRILLER REPORT

This report should be prepared by the driller in all detail and filed with the Department within 30 days following completion of the well.

1. Owner Harry Beck
Name
1217 N. 34th St Phoenix, Az. 85008
Mailing Address
2. Driller Kenneth T. Mosley
Name
1191 E. Chandler Bvd. Chandler, Az. 85224
Mailing Address
3. Location of well: NE1 SE1 NE1 T 6n R 16w Sec. 21
4. Permit No. _____
(if issued)

DESCRIPTION OF WELL

5. Total depth of hole 720 ft.
6. Type of casing plate pipe
7. Diameter and length of casing 14 in. from 0 to 450, 12 in from 450 to 700.
8. Method of sealing at reduction points lap
9. Perforated from 450 to 700, from _____ to _____, from _____ to _____.
10. Size of cuts 1/4x8 Number of cuts per foot 4
11. If screen was installed: Length _____ ft. Diam _____ in. Type _____
12. Method of construction drilled
drilled, dug, driven, bored, jetted, etc.
13. Date started 1 18 87
Month Day Year
14. Date completed 3 12 87
Month Day Year
15. Depth to water _____ ft. (If flowing well, so state.)
16. Describe point from which depth measurements were made, and give sea-level elevation if available _____
17. If flowing well, state method of flow regulation: _____
18. Remarks: Deepen from 450 to 720

DO NOT WRITE IN THIS SPACE	
OFFICE RECORD	
Registration No. <u>55-516164</u> <u>55-509942</u>	
Received _____	By _____
Entered ENTERED APR 02 1987	
File No. _____	B(6-16)21 ada

LOG OF WELL

55-509942

Indicate depth at which water was first encountered, and the depth and thickness of water bearing beds. If water is artesian, indicate depth at which encountered, and depth to which it rose in well.


From (feet)	To (feet)	Description of formation material
450	515	cemented sand gravel and boulders
515	550	hard sandy clay and gravel
550	570	sandy clay
570	600	black sandy clay
600	605	sandy clay
605	620	rocks and gravel
620	625	clay
625	705	malapai rocks and gravel
705	710	gravel
710	720	hard red malapai rock

I hereby certify that this well was drilled by me (or under my supervision), and that each and all of the statements herein contained are true to the best of my knowledge and belief.

Driller Kenneth T. Mosley
Name

1191 E. Chandler Bvd. Chandler Az
Address 85224

 City State Zip
Date 3,1.87



DEPARTMENT OF WATER RESOURCES

99 East Virginia
Phoenix, Arizona 85004

55-509942

Re B 060 160 21 A D A WR 516164 CRT

BECK, HARRY
% DEEPENING 509942 L 06
1217 N 34TH ST
PHOENIX AZ 85008

COMPLETION REPORT

1. Per A.R.S. 45-600, the Completion Report to be filed with the Department within 30 days after installation of pump equipment by the registered well owner.
2. Drawdown of the water level for a non-flowing well should be measured in feet after not less than 4 hours of continuous operation and while still in operation and for a flowing well the shut-in pressure should be measured in feet above the land or in pounds per square inch at the land surface.
3. The static groundwater level should be measured in feet from the land surface immediately prior to the well capacity test.
4. The tested pumping capacity of the well in gallons per minute for a non-flowing well should be determined by measuring the discharge of the pump after continuous operation for at least 4 hours and for a flowing well by measuring the natural flow at the land surface.

LOCATION OF THE WELL:

6N 16W N 1/2 SEC. 21
Township Range Section

EQUIPMENT INSTALLED:

Kind of pump TURBINE
Turbine, centrifugal, etc.

Kind of power DIESEL H.P. Rating of Motor 96
Electric, natural gas, gasoline, etc.

Pumping Capacity 400 G.P.M. Date installed 2-25-87
Gallons per minute

WELL TEST: NO TEST CONDUCTED, 400 GPM IS SUFFICIENT TO RUN DRAIN SYSTEM AT THIS TIME.
Test pumping capacity _____ Date Well Tested _____
Gallons per minute

method of Discharge Measurement _____
Weir, orifice, current meter, etc.

Static Groundwater Level _____ Ft. Drawdown _____ Ft.

Total Pumping Lift _____ Ft. Drawdown _____ lbs
(Flowing Well)

I HEREBY CERTIFY that the above statements are true to the best of my knowledge and belief.

7-21-87, 19_____
DATE

Harry L. Beck
Signature

1217 N. 34 ST.
Address

PHX. ARIZ. 85008
City State Zip