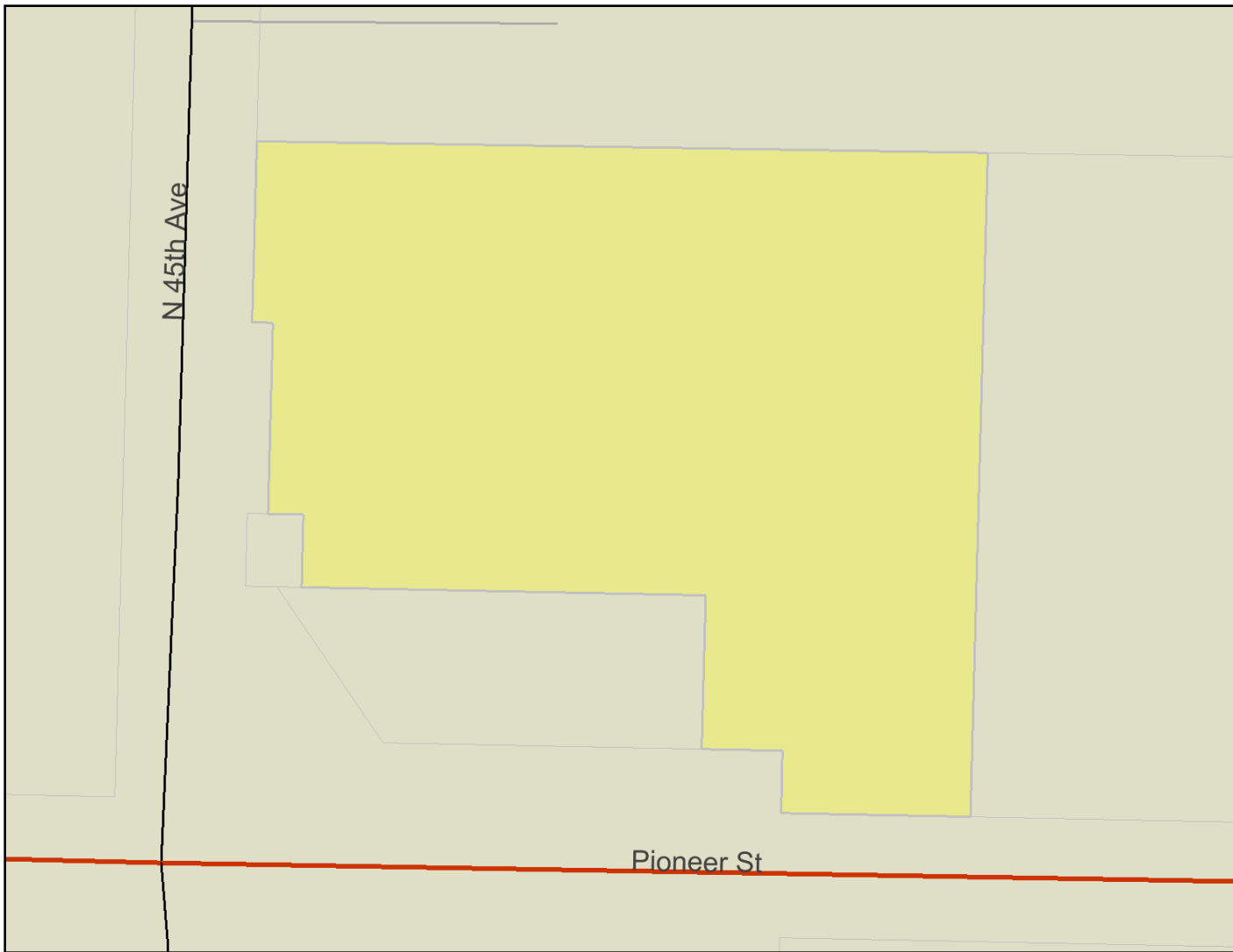
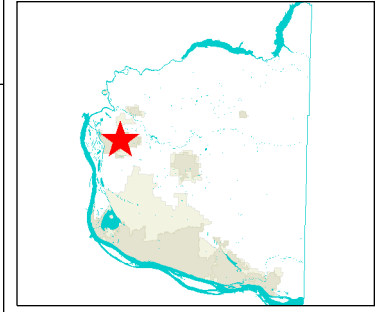



Pioneer Development



Legend

- Parcels
- Roads**
- ~ Alley
- ~ Arterial
- ~ DNR
- ~ DNR (Private Land)
- ~ Driveway
- ~ Interstate
- ~ Interstate Ramp
- ~ Primary Arterial
- ~ Private Roads
- ~ Private Roads w/o Names
- ~ Public Roads
- ~ SR Ramp
- ~ State Route
- Waterbodies
- City Boundaries
- Urban Growth Boundaries
- County Boundary
- County Boundary


 Scale: 1:1,297



Map center: 45° 48' 58.3" N, 122° 42' 7.3" W

Information shown on this map was collected from several sources. Neither Clark County, Washington, nor the producer of this document accept responsibility for any inaccuracies that may be present.

Notes: Pioneer Development
 Tax Lot 213997-000
 68 N 45th Ave Ridgefield