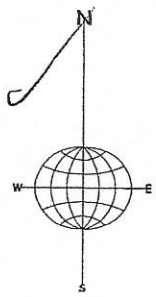
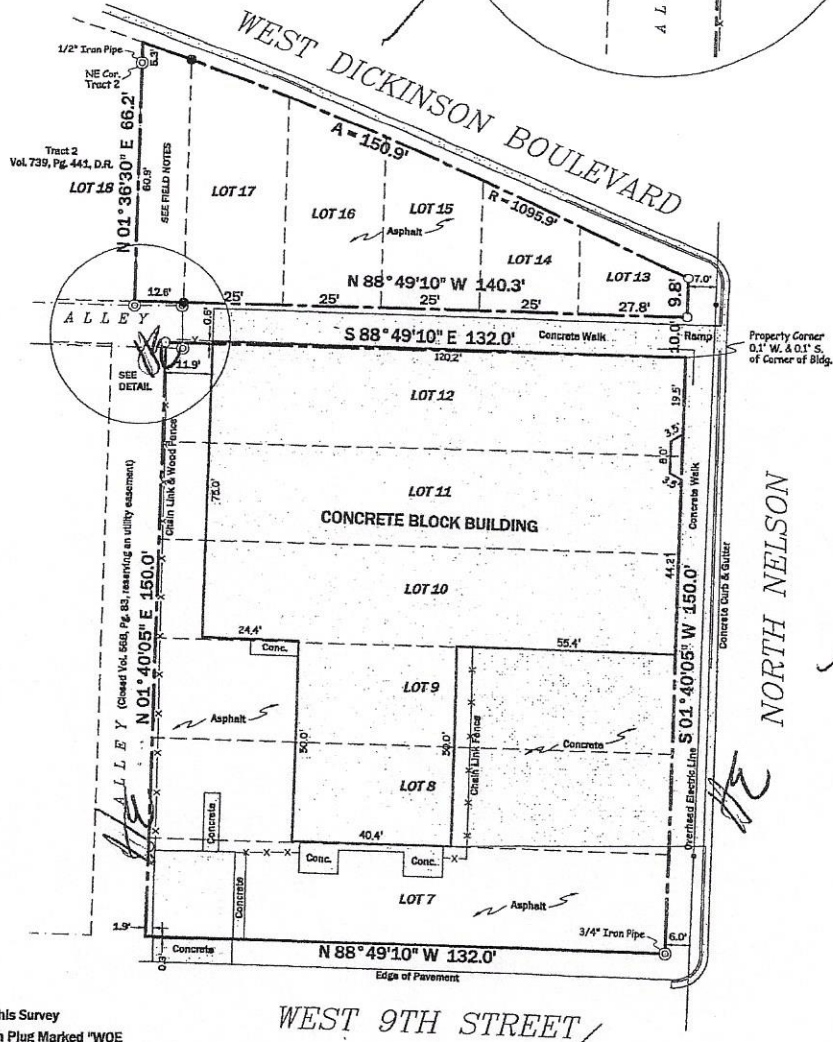
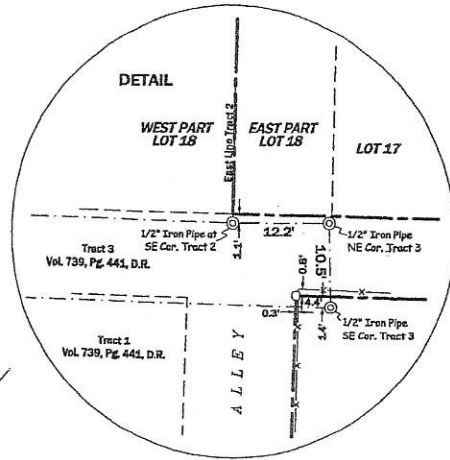


**SURVEY OF 909 NORTH NELSON
 LOTS 7, 8, 9, 10, 11, 12, 13, 14, 15, 16, 17 AND
 PART OF LOT 18 LYING SOUTH OF WEST DICKINSON BOULEVARD
 BLOCK 151, ORIENT ADDITION
 (VOLUME 19, PAGE 19, DEED RECORDS)
 CITY OF FORT STOCKTON, PECOS COUNTY, TEXAS
 DATE OF SURVEY: SEPTEMBER 27 & OCTOBER 6, 2016**



- ⊙ - Corner Found On This Survey
- - 1/2" Iron Pipe With Plug Marked "WOE INC" Set On This Survey
- - Railroad Spike Set On This Survey

WEST 9TH STREET

Bearings and distances are referenced to the Texas Coordinate System of 1983, Central Zone. Distances and area are surface.




**COPIES MAY NOT
 BE RELIED UPON**

©Copyright 2016
WHERE ON EARTH, INC.
 Professional Land Surveying
 3301 County Road 7550
 LUBBOCK, TEXAS 79423
 806-368-7920
 TBPLS FIRM NO. 10066200
 www.woemap.com
 Project No. 7065

**NON-TRANSFERRABLE CERTIFICATE
 ONE TIME USE ONLY**

To: Munoz Equipment Rental, LLC
 Brave National Bank
 EWA Title Inc. (G.F. No. 1600324)



I hereby certify that this plat correctly shows the results of an actual survey made upon the ground and that there are no visible encroachments except as shown.

the 29th day of October, 2016.

This plat is on a 11" x 17" size sheet provided in an electronic format.

Michel J. Newton, Registered Professional Land Surveyor No. 4983

SURVEY HAS BEEN REVIEWED
 AND APPROVED

DATE: 11-16 16

BUYER _____

BUYER _____