










-  Rural Preservation 1 unit/10 acres
-  Rural Residential 1 unit/5 acres
-  Single Family Residential 1 unit/1.5 acres
-  Lake Area Preservation 1 unit/3.33 acres
-  Multi-Family Residential 3 units/1 acre
-  High-Density Residential 6 units/1 acre
-  Conservation/Recreation/Public
-  Office/Commercial
-  Light Industrial

Master Plan Future Land Use Map Rose Township, Oakland County

Original Adoption by Planning Commission 3-11-1999
This Map Contains All Amendments Through 2-01-2001
Draft Amendment 5-6-2003

