GF NO. 255998 CHICAGO TITLE
ADDRESS: 7438, 7502, 7510,
HOUSTON, TEXAS 77041
ORDEREDD BY SHANNON HUFFMIESTER

BY THE U.S. DEPT. OF HOUSING & URBAN DEVELOPMENT.
COMMUNITY/PANEL NO. 48201C 0440 M
MAP REVISION: 08/08/2014
ZONE AE

BASED ONLY ON VISUAL EXAMINATION OF MAPS. INACCURACIES OF FEMA MAPS PREVENT EXACT DETERMINATION WITHOUT DETAILED FIELD STUDY

A SUBSURFACE INVESTIGATION WAS BEYOND THE SCOPE OF THIS SURVEY

NOTE: UNLOCATED PIPELINE EASEMENT TO HUMBLE PIPELINE CO. PER VOL. 1035, PG. 18.

NOTE: UNLOCATED PIPELINE EASEMENT(S) TO MAGNOLIA PIPELINE CO. PER VOL. 1081, PG. 675 AND VOL. 1066, PG. 23

NOTE: AMENDMENT TO EASEMENT BY AND BETWEEN EXXON PIPELINE CO. AND SLE. LITILE PER CF NO. M325870.

SCALE: 1" = 70'

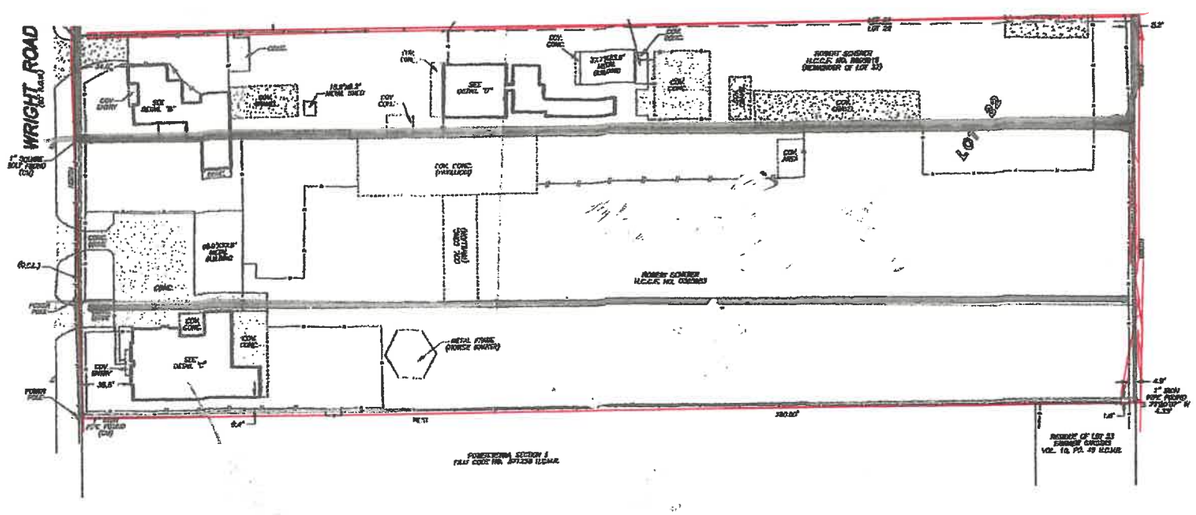

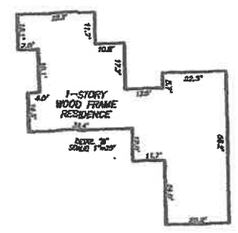

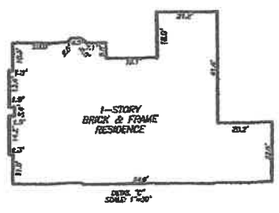

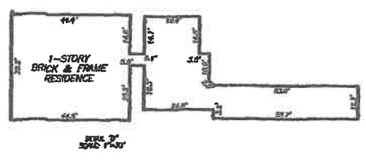

5 ACRES

OUT OF LOTS 21
FAIRVIEW GARDENS

ACCORDING TO THE MAP OR PLAT THEREOF RECORDED IN VOLUME 10, PAGE 46 OF THE MAP RECORDS OF HARRIS COUNTY, TEXAS
(SEE ATTACHED METES AND BOUNDS DESCRIPTION)

I HEREBY CERTIFY THAT THIS SURVEY WAS MADE ON THE GROUND, THAT THIS PLAT CORRECTLY REPRESENTS THE FACTS FOUND AT THE TIME OF SURVEY AND THAT THERE ARE NO ENCROACHMENTS APPARENT ON THE GROUND, EXCEPT AS SHOWN HEREON. THIS SURVEY IS CERTIFIED FOR THIS TRANSACTION ONLY AND ABSTRACTING PROVIDED IN THE ABOVE REFERENCED TITLE COMMITMENT WAS RELIED UPON IN PREPARATION OF THIS SURVEY.

TERRANCE MISH
PROFESSIONAL LAND SURVEYOR
NO. 4981
DRAWING NO. 15-09419
SEPTEMBER 11, 2015

STATE OF TEXAS
TERRANCE MISH
4981
REGISTERED
PROFESSIONAL
LAND SURVEYOR

D.E.L.-DIRECTIONAL CONTROL LINE
RECORD BOUNDARY VOL. 10, PG. 10, H.C.M.R.

DRAWN BY: MM

PRECISION SURVEYORS
PROFESSIONAL LAND SURVEYS
1-800-LANDSURVEY
www.precisionsurveyors.com
281-496-1986 FAX 281-496-2867
910 TWELFTH STREET BAYTOWN, TEXAS 77520
210-829-6041 FAX 210-829-1535
1137 NE LOOP 410 SUITE 100 SAN ANTONIO, TEXAS 78217
FIRM NO. 10024500