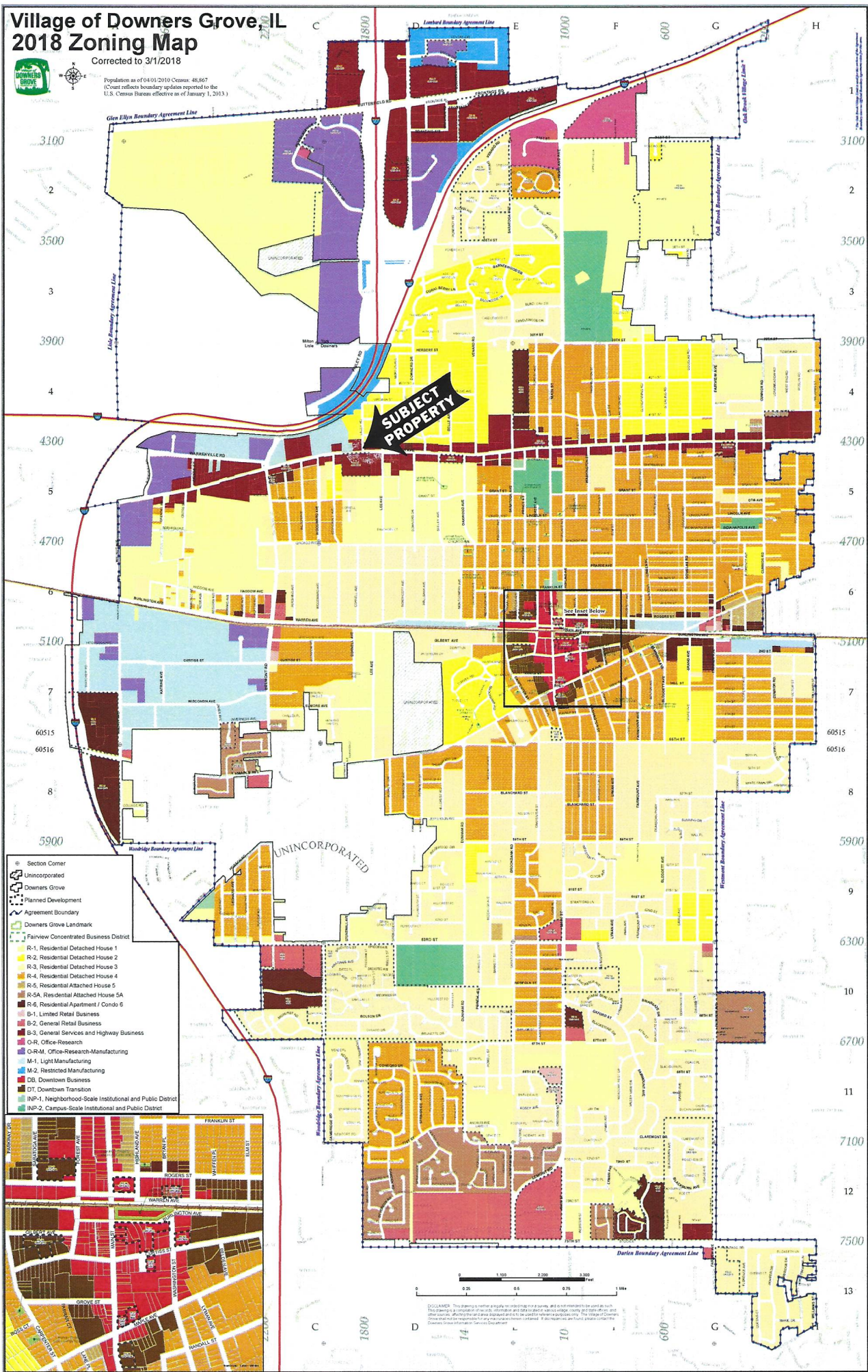


# Village of Downers Grove, IL 2018 Zoning Map

Corrected to 3/1/2018



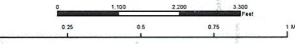
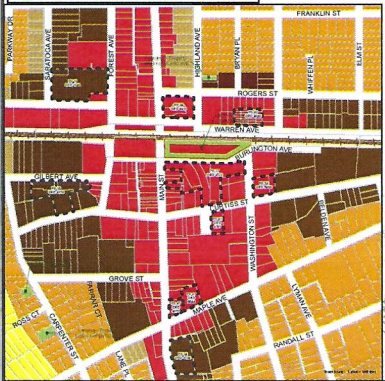
Population as of 04/01/2010 Census: 48,867  
(Count reflects boundary updates reported to the U.S. Census Bureau effective as of January 1, 2013.)



**SUBJECT PROPERTY**

See Inset Below

- ⊕ Section Corner
- ⊖ Unincorporated
- ⊙ Downers Grove
- ⊕ Planned Development
- ⊕ Agreement Boundary
- ⊕ Downers Grove Landmark
- ⊕ Fairview Concentrated Business District
- R-1, Residential Detached House 1
- R-2, Residential Detached House 2
- R-3, Residential Detached House 3
- R-4, Residential Detached House 4
- R-5, Residential Attached House 5
- R-5A, Residential Attached House 5A
- R-6, Residential Apartment / Condo 6
- B-1, Limited Retail Business
- B-2, General Retail Business
- B-3, General Services and Highway Business
- O-R, Office-Research
- O-R-M, Office-Research-Manufacturing
- M-1, Light Manufacturing
- M-2, Restricted Manufacturing
- DB, Downtown Business
- DT, Downtown Transition
- INP-1, Neighborhood-Scale Institutional and Public District
- INP-2, Campus-Scale Institutional and Public District



DISCLAIMER: This drawing is neither a legal nor engineering drawing, and is not intended to be used as such. This drawing is a compilation of various information and data located in various village, county, and state offices, and other sources, which may or may not be current and is provided without warranty. The Village of Downers Grove is not responsible for any errors or omissions contained herein. If you require any further information, please contact the Planning Department at 630.583.2200.