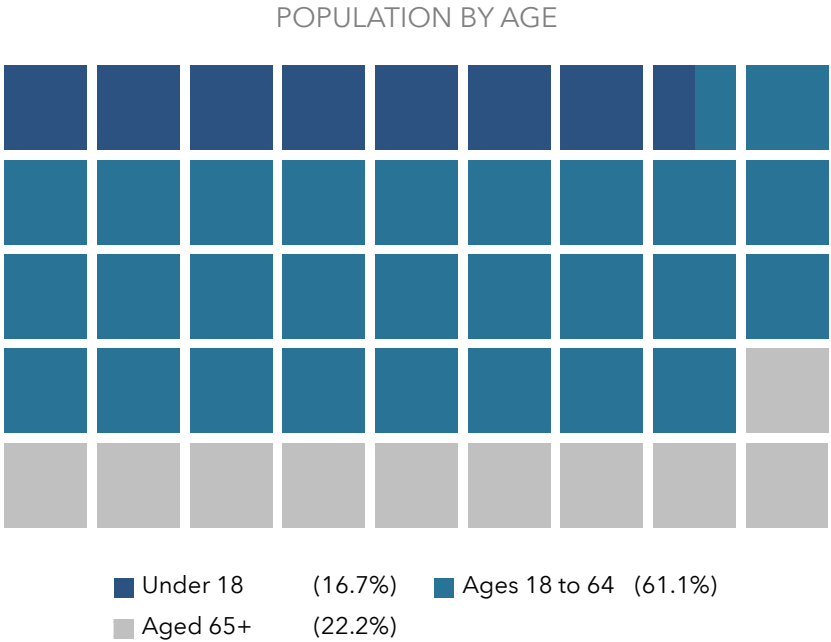
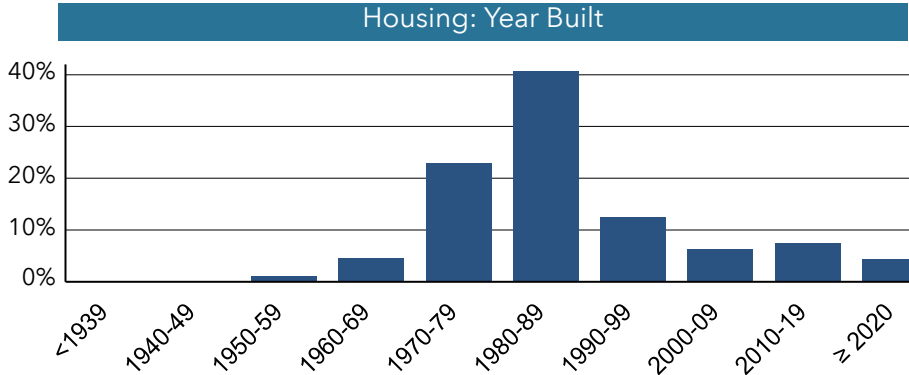
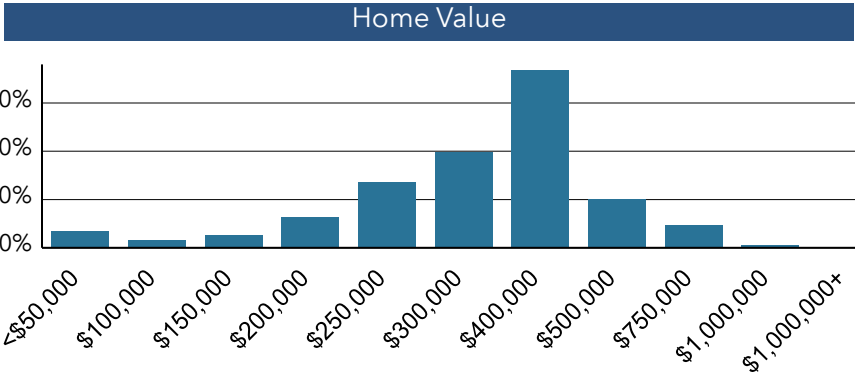
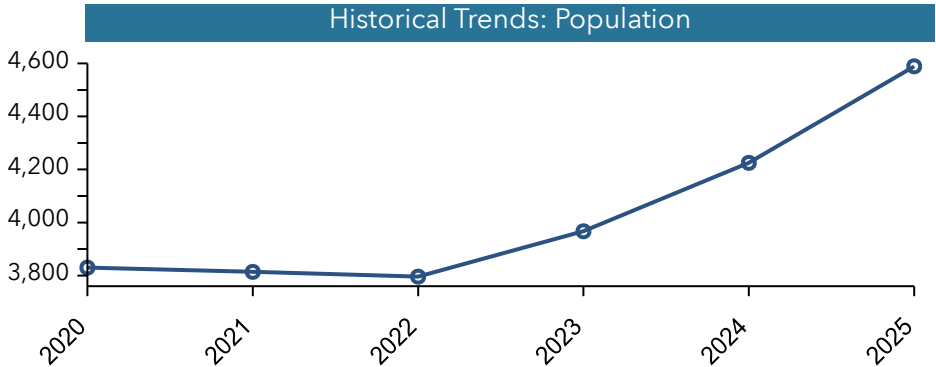


Population Trends and Key Indicators

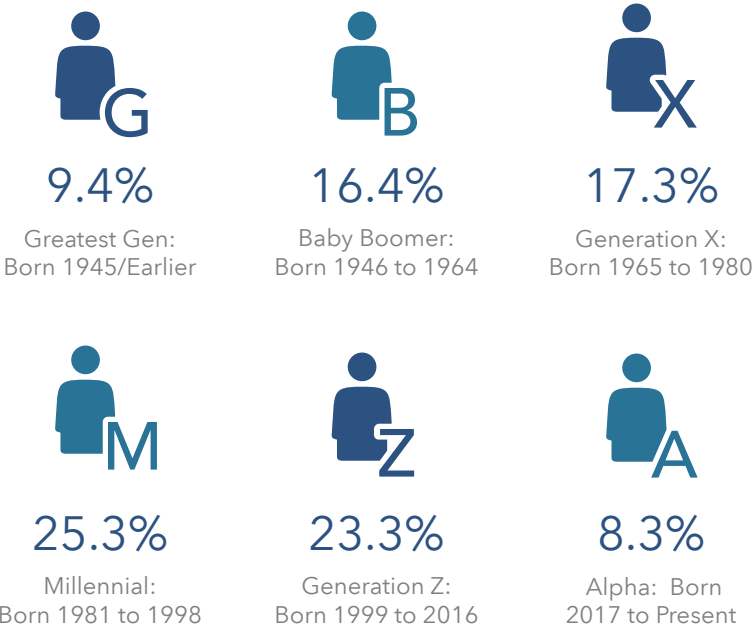
3701 Sw College Rd, Ocala, Florida, 34474
Ring of 1 mile

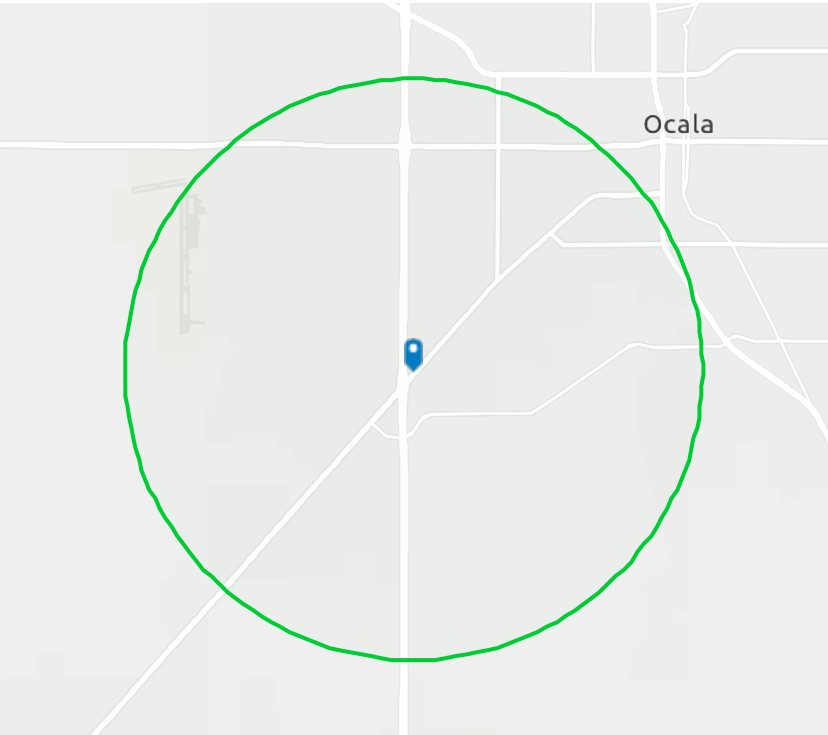
4,589	1,917	2.17	38.7	\$61,966	\$306,494	43	75	79
Population	Households	Avg Size Household	Median Age	Median Household Income	Median Home Value	Wealth Index	Housing Affordability	Diversity Index

MORTGAGE INDICATORS



POPULATION BY GENERATION





Population Trends and Key Indicators

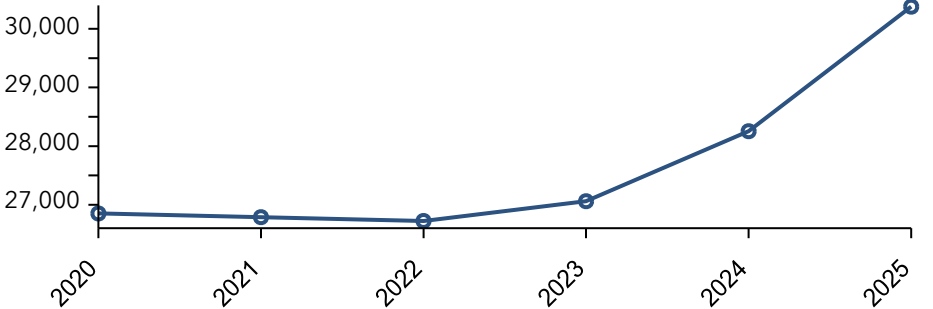
3701 Sw College Rd, Ocala, Florida, 34474
Ring of 3 miles

30,378	12,234	2.30	39.1	\$57,429	\$322,400	59	66	80
Population	Households	Avg Size Household	Median Age	Median Household Income	Median Home Value	Wealth Index	Housing Affordability	Diversity Index

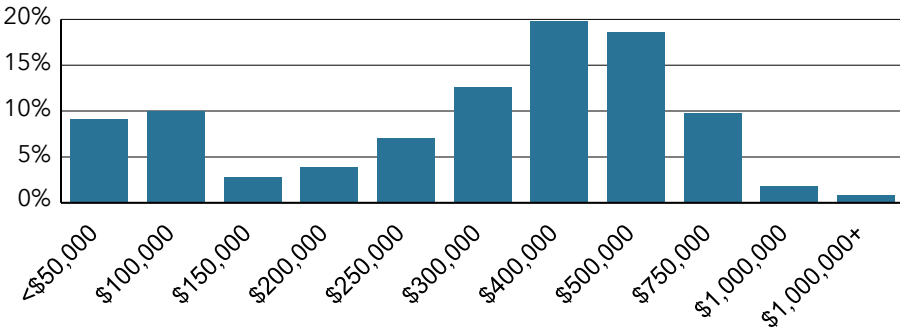
MORTGAGE INDICATORS



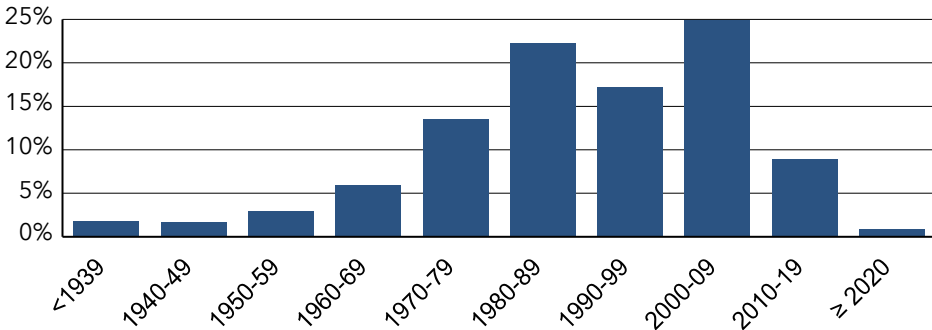
Historical Trends: Population



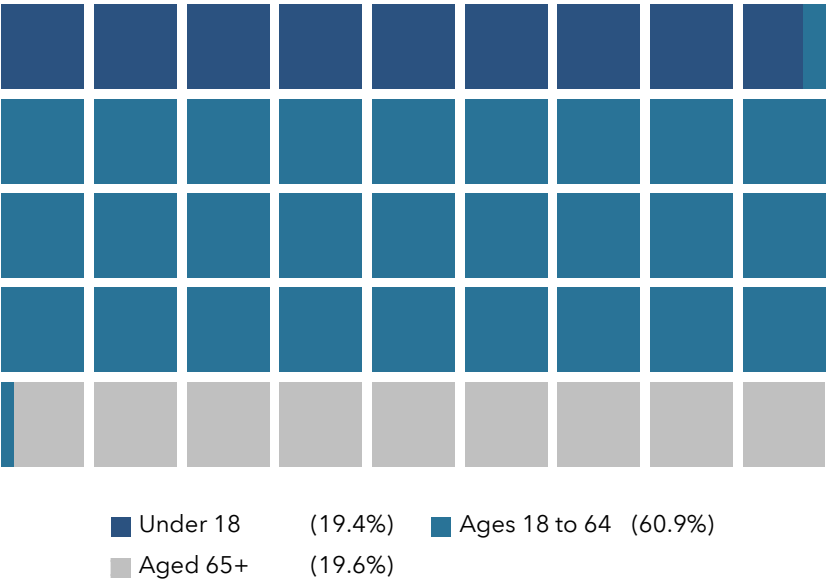
Home Value



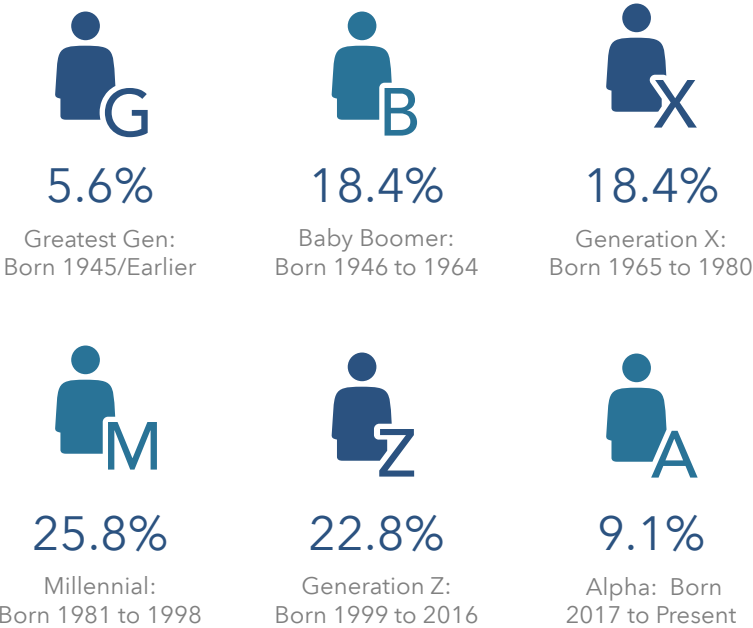
Housing: Year Built

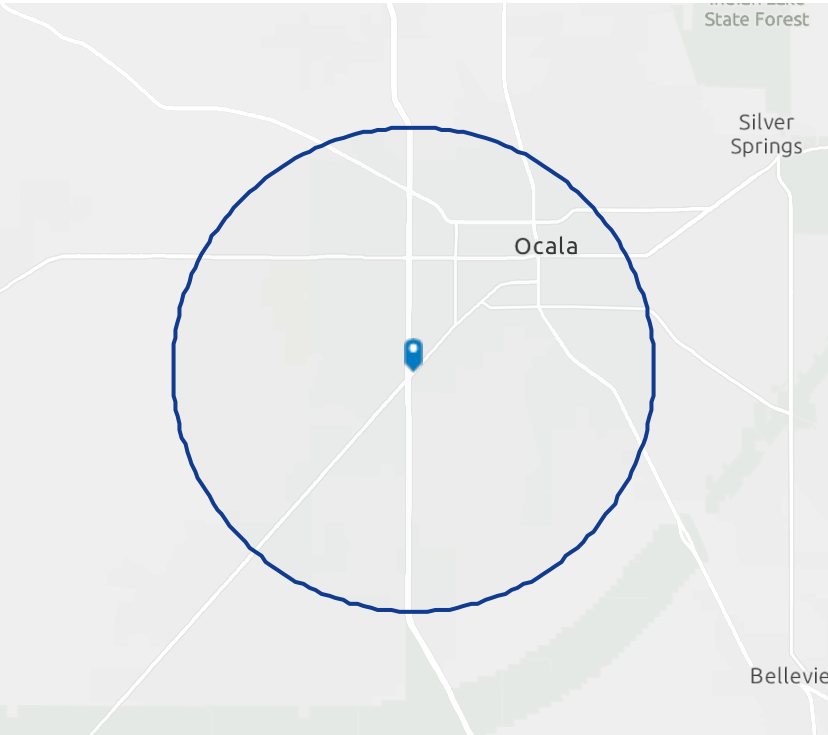


POPULATION BY AGE



POPULATION BY GENERATION





Population Trends and Key Indicators

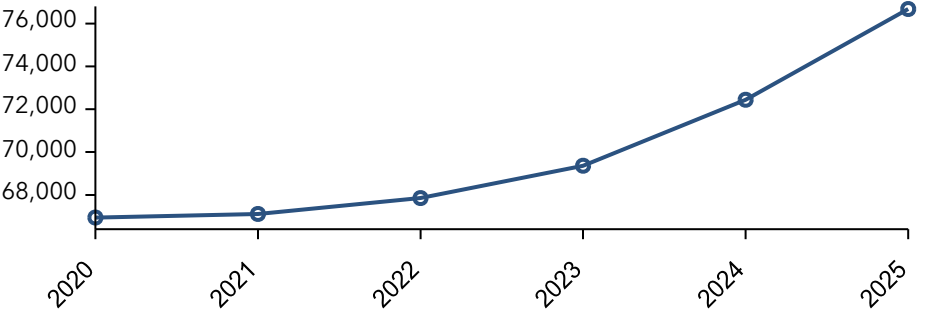
3701 Sw College Rd, Ocala, Florida, 34474
Ring of 5 miles

76,678	31,831	2.31	44.6	\$61,478	\$334,710	73	68	73
Population	Households	Avg Size Household	Median Age	Median Household Income	Median Home Value	Wealth Index	Housing Affordability	Diversity Index

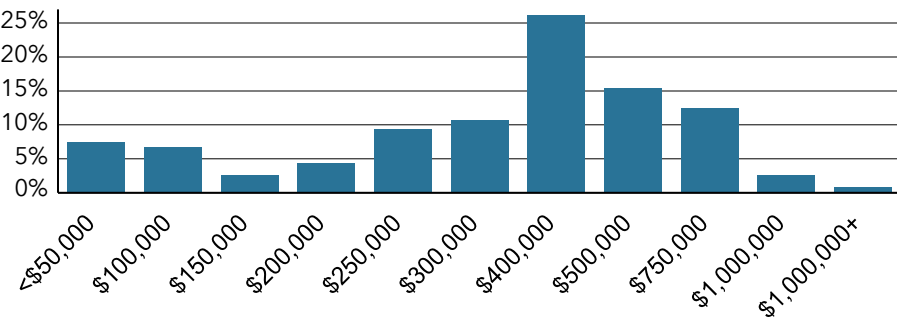
MORTGAGE INDICATORS



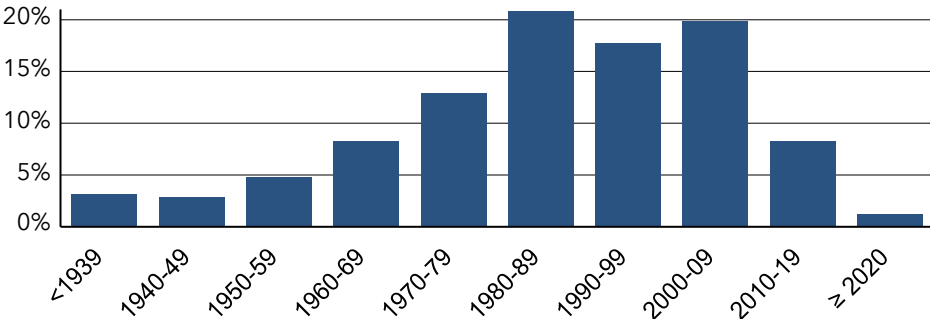
Historical Trends: Population



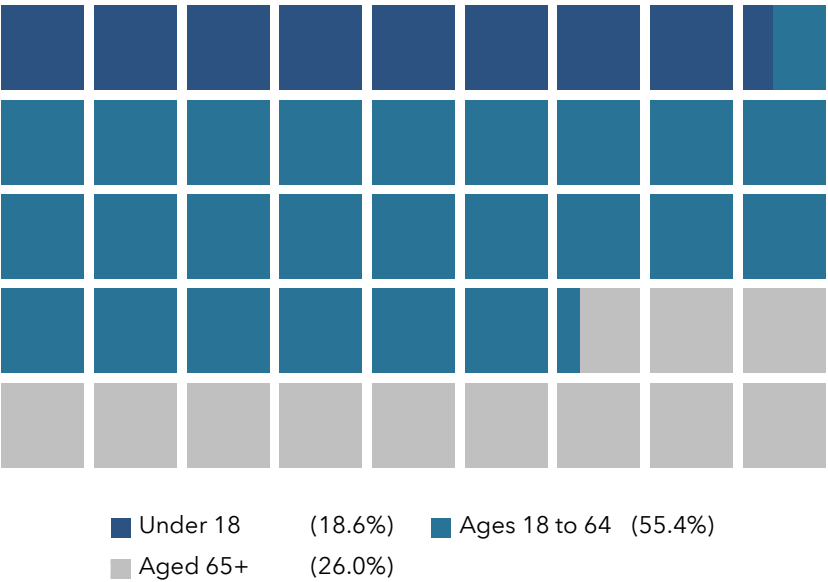
Home Value



Housing: Year Built



POPULATION BY AGE



POPULATION BY GENERATION

