

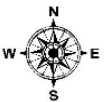


Legend

-  Urban Growth Boundary
-  Address Search Results
-  Streets
-  Parcels
-  Municipalities
-  Marion County

1: 3,625

1 in = 0.06 Miles



Notes

GIS MAP -Aerial Imagery Parcel#35483-103-00

0.1 0 0.06 0.1 Miles

Projected Coordinate System: NAD_1983_StatePlane_Florida_West_FIPS_0902_Feet

Created online at: <http://maps.marioncountyfl.org/Interactivemap/>

This map was produced using a self-service interactive mapping system available on the Marion County website. All GIS features provided in the interactive mapping system are to be considered a generalized spatial representation which is subject to revisions. The GIS features shown hereon are not to be used as legal descriptions. For further details related to the GIS features, please contact the appropriate department or constitutional office.

Creation Date: 3/23/2021