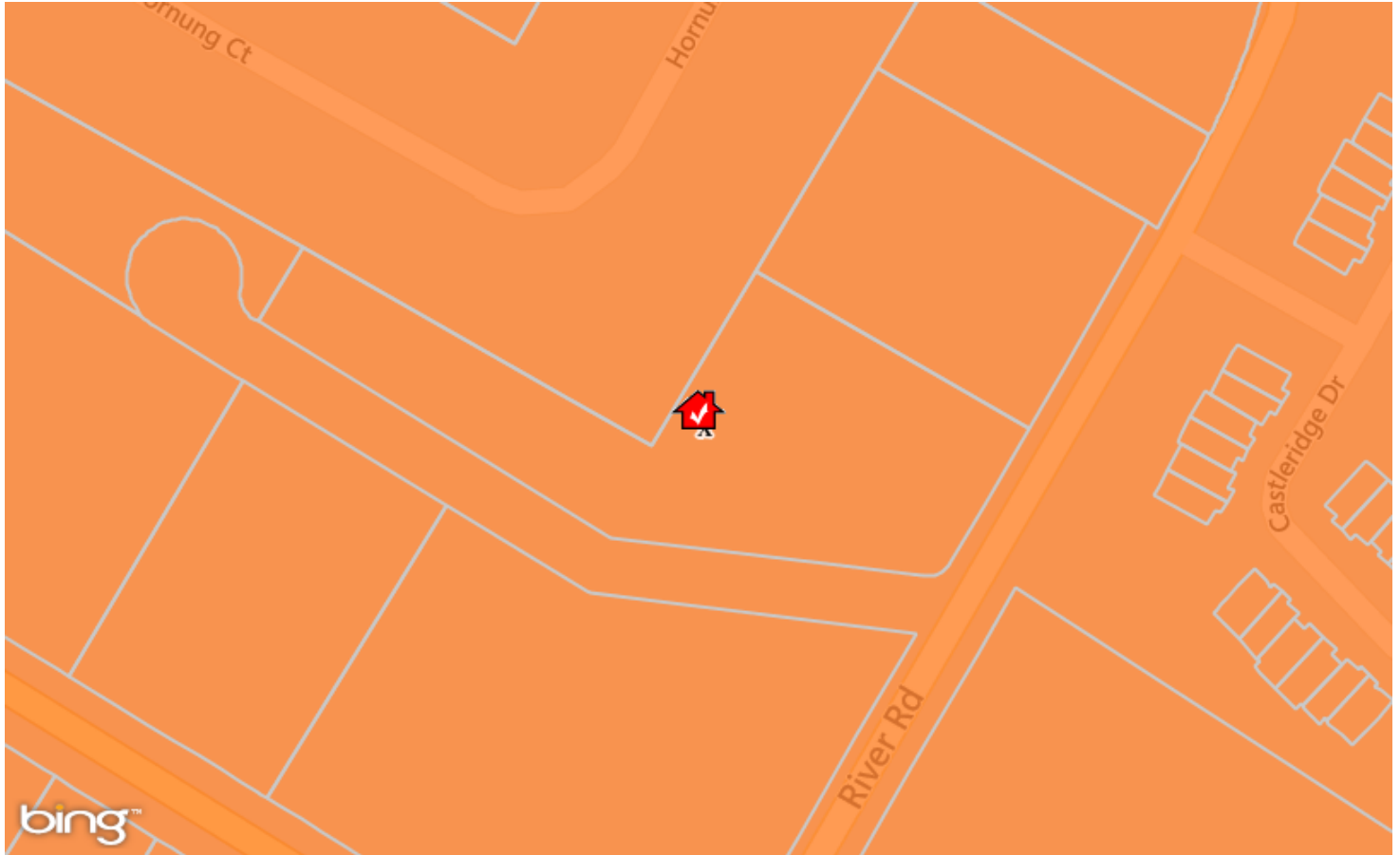










50 River Rd, East Hanover, NJ 07936-3536, Morris County

Report Date:	08/06/2018	Panel Date:	06/06/2001
Flood Zone Code:	X	Community Name:	East Hanover
County:	Morris	Special Flood Hazard Area (SFHA):	Out
Flood Zone Panel:	340341-3403410005D	Within 250 feet of multiple flood zone:	No
Flood Code Description:	Zone X-An area that is determined to be outside the 100- and 500-year floodplains.		



Flood Zones

 Coastal 100-year Floodway	 100-year Floodway	 Undetermined	 500-year Floodplain incl. levee protected area
 Coastal 100-year Floodplain	 100-year Floodplain	 Unknown or Area Not Included	 Out of Special Flood Hazard Area

This map/report was produced using multiple sources. It is provided for informational purposes only. This map/report should not be relied upon by any third parties. It is not intended to satisfy any regulatory guidelines and should not be used for this or any other purpose.