

TOWN OF EVANS

ERIE COUNTY, NEW YORK



















ZONING



LEGEND

 Parcels (2014)

Zoning

	Lake Erie Beach Commercial Overlay		Rural Agriculture (RA)
	Lake Erie Beach Neighborhood		Agriculture & Open Space (AOS)
	Single Family Residential (R-1)		General Business (GB)
	Single Family Residential Lake (R-1-L)		Motor Service (MS)
	Residential Two Family (R-2)		Light Industrial (LI)
	Multi-Family Residential (MFR-3)		General Industrial (GI)
	Multi-Family Residential (MFR-4)		Neighborhood Business (NB)
	Mobile Home Residential (MFR-5)		Recreational Facility (RF)
	Rural Residential (RR)		Public Facility (PF)

Wendel WD Architecture, Engineering, Surveying & Landscape Architecture, P.C. shall assume no liability for 1. Any errors, omissions, or inaccuracies in the information provided regardless of how caused or; 2. Any decision or action taken or not taken by the reader in reliance upon any information or data furnished hereunder. Data Sources: NYS GIS Clearinghouse, Erie County, Town of Evans

