



**TRADEMARK
PROPERTIES**

**3700, 3701, 3705, 3708, 3709
ESSIE ST & 3701, 3712 POLLY ST**

RALEIGH, NC 27610

5.89 ACRES FOR SALE

LISTING BROKERS:

JIM HARRIS

919.782.5552 (O) | 919.649.6114 (M)

JHARRIS@TRADEMARKPROPERTIES.COM

MIKE KEEN

919.573.1392 (O) | 919.795.1944 (M)

MKEEN@TRADEMARKPROPERTIES.COM



**DOWNTOWN
RALEIGH**

**RALEIGH
COUNTRY CLUB**

**WAKE MED
RALEIGH CAMPUS**

**BUS RAPID TRANSIT ROUTE
NEW BERN AVE CORRIDOR**

**TOWER
SHOPPING CENTER**

**SITE
± 5.89 ACRES**

**1001 WADE AVENUE SUITE 300, RALEIGH, NC 27605
TRADEMARKPROPERTIES.COM | 919-782-5552**

**3700, 3701, 3706, 3708, AND 3709 ESSIE ST
AND 3701 POLLY ST
RALEIGH, NC 27610**

PROPERTY DESCRIPTION

- › 5.89± Acres of High-Density Development Land near Raleigh's planned Bus Rapid Transit (BRT) corridor
- › Transit-Oriented Development Potential with RX-4 zoning and TOD overlay
- › Strategic Infill Location adjacent to New Bern Crossing — a newly constructed 192-unit affordable housing community developed through a public-private partnership with the City of Raleigh
- › Strong Residential Demand Drivers supported by public investment and nearby new construction
- › Public Water & Sewer Available – Infrastructure in place
- › Multiple Parcels Assembled, including:
 - › 3700 Essie St. - ±0.93 acres
 - › 3701 Essie St. - ±0.94 acres
 - › 3705 Essie St. - ±0.71 acres
 - › 3708 Essie St. - ±0.42 acres
 - › 3709 Essie St. - ±0.71 acres
 - › 3701 Polly St. - ±1.60 acres
- › Additional ±2.29 Acres Available with R-4 zoning for future expansion or phased development



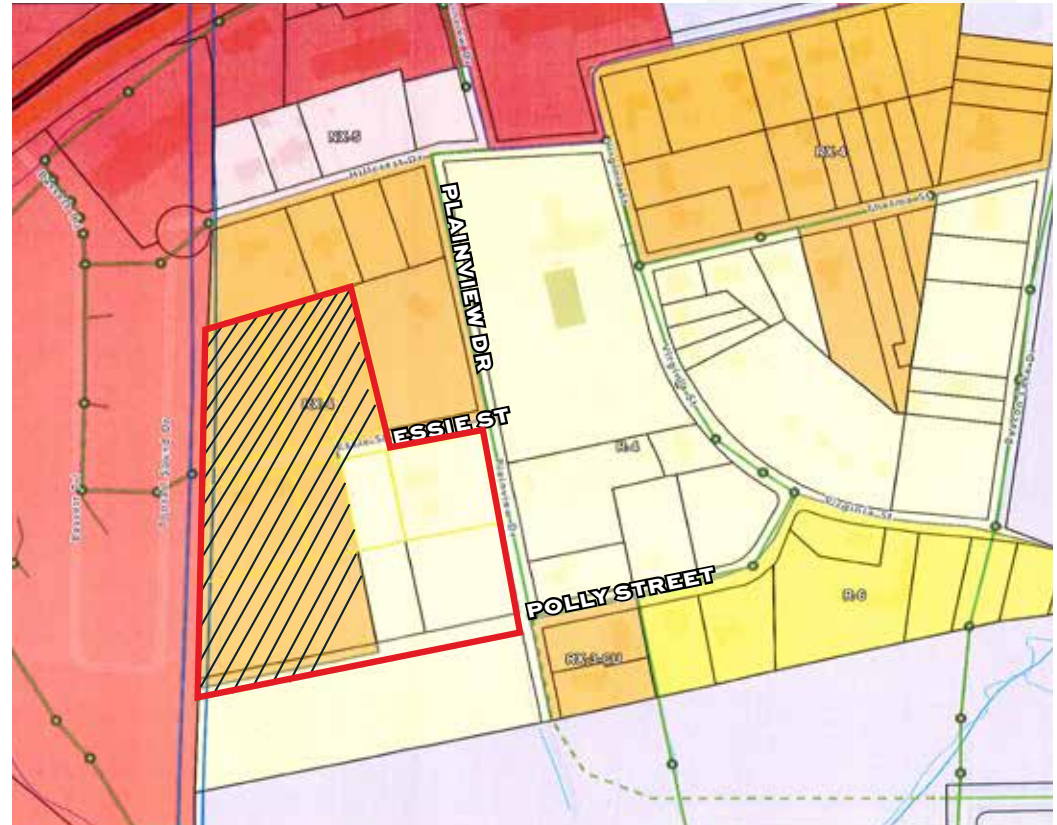
MIKE KEEN
919.573.1392 (O) | 919.795.1944 (M)
MKEEN@TRADEMARKPROPERTIES.COM

1001 WADE AVENUE
SUITE 300, RALEIGH, NC 27605
TRADEMARKPROPERTIES.COM
919-782-5552

3700, 3701, 3706, 3708, AND 3709 ESSIE ST
AND 3701 POLLY ST
RALEIGH, NC 27610

ZONING

- › Zoned RX-4 (Residential Mixed Use) and R-4
 - › RX-4 allows for a variety of residential building types
 - › Base density exceeds 10 units per acre
 - › Building heights up to 4 stories
- › Transit Overlay District (TOD)
 - › Enhanced development flexibility near transit corridors
 - › TOD replaces underlying zoning standards with RX standards
 - › No capped density (units per acre not directly limited)
 - › Building heights typically 4–5 stories
 - › Potential densities of 20+ units per acre in many locations
 - › Parking typically 1.5–2 spaces per unit



Legend

-  Listed Property
-  Transit Overlay District
-  RX-4 Zoning
-  R-4 Zoning

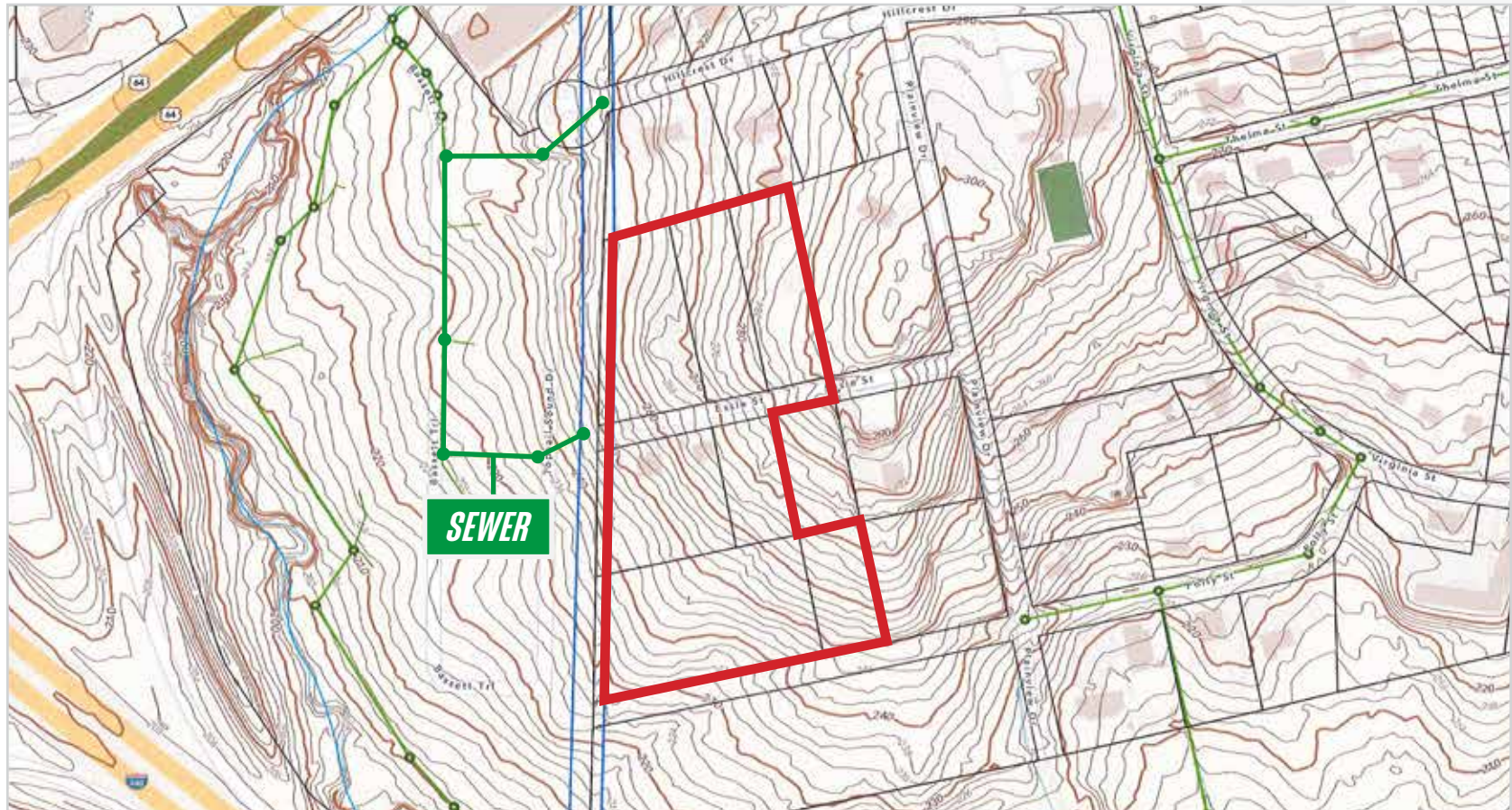
SALE PRICE:
\$585,000/ACRE

MIKE KEEN
919.573.1392 (O) | 919.795.1944 (M)
MKEEN@TRADEMARKPROPERTIES.COM

1001 WADE AVENUE
SUITE 300, RALEIGH, NC 27605
TRADEMARKPROPERTIES.COM
919-782-5552

3700, 3701, 3705, 3708, 3709 ESSIE ST
AND 3701, 3712 POLLY ST
RALEIGH, NC 27610

ENVIRONMENTAL



MIKE KEEN
919.573.1392 (O) | 919.795.1944 (M)
MKEEN@TRADEMARKPROPERTIES.COM

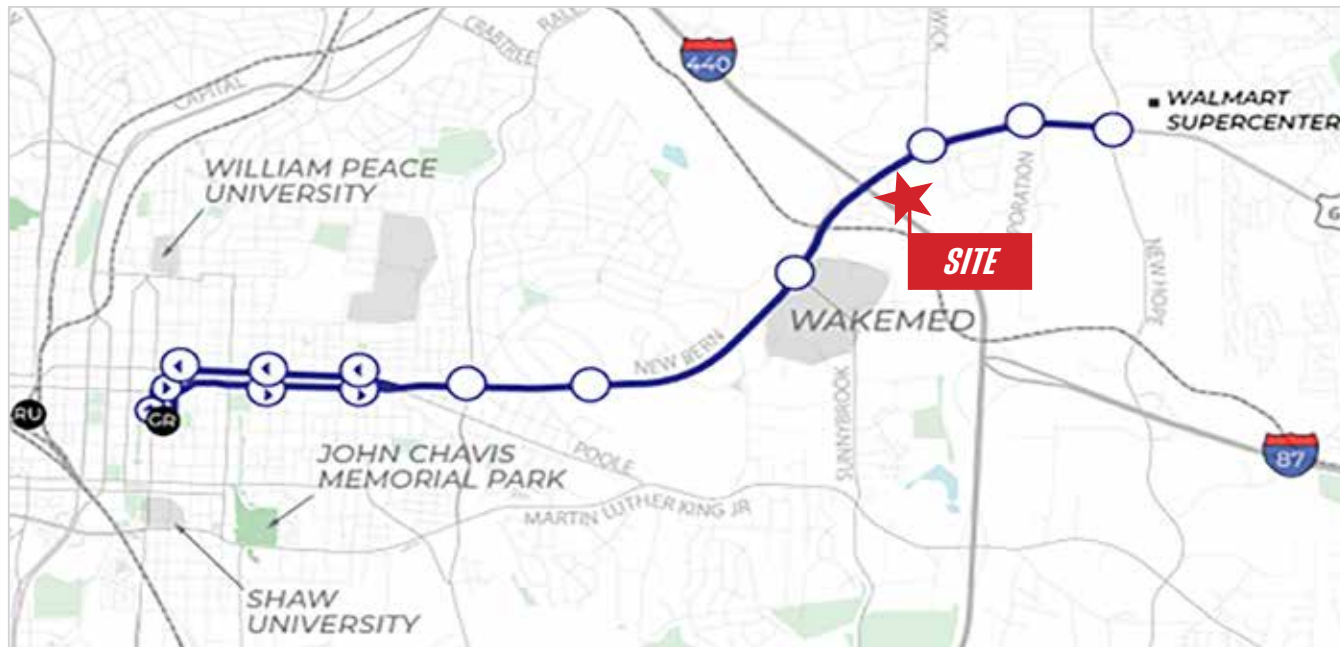
1001 WADE AVENUE
SUITE 300, RALEIGH, NC 27605
TRADEMARKPROPERTIES.COM
919-782-5552

3700, 3701, 3705, 3708, 3709 ESSIE ST
AND 3701, 3712 POLLY ST
RALEIGH, NC 27610

RAPID BUS TRANSIT - NEW BERN CORRIDOR

The City of Raleigh has plans to implement Bus Rapid Transit (BRT) along New Bern Avenue from the Raleigh central business district eastward to North New Hope Road. The project is expected to include 4.75 miles of exclusive bus lanes, with the other 1.75- miles operating in mixed traffic. The project also includes transit signal priority, off-board fare payment, and six electric battery-powered or compressed natural gas buses. The service is planned to operate every 10 minutes during peak periods, 15 minutes during off-peak periods and every 20 minutes on weekends. The City has hired an Contractors for Phase 1 & 2 and Phase 1 construction is starting February 2026.

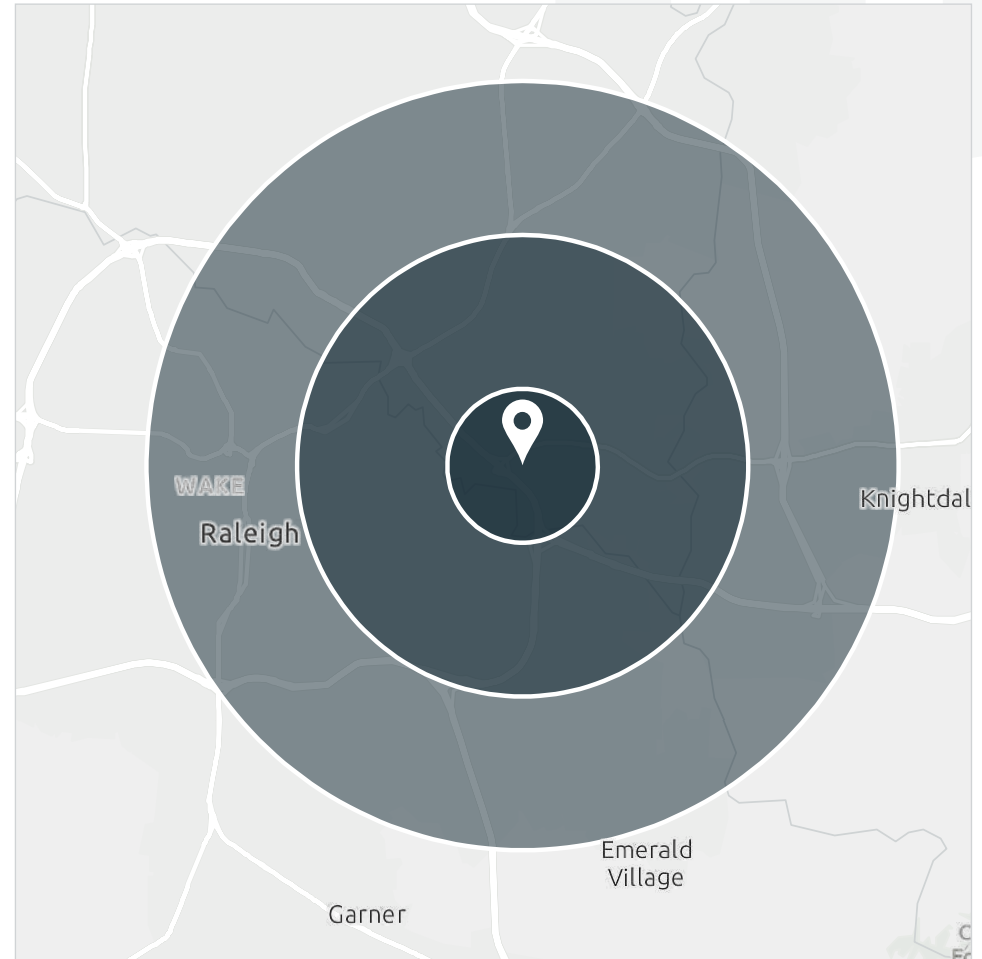
<https://raleighnc.gov/projects/new-bern-avenue-brt-construction-updates>



**3700, 3701, 3705, 3708, 3709 ESSIE ST
AND 3701, 3712 POLLY ST
RALEIGH, NC 27610**

DEMOGRAPHICS

	1 Mile	3 Miles	5 Miles
2025 POPULATION	4,943	73,522	220,461
2030 POPULATION (PROJECTED)	4,791	76,679	246,481
2025 HOUSEHOLDS	1,933	29,260	92,178
2030 HOUSEHOLDS (PROJECTED)	1,894	30,922	105,802
OWNER-OCCUPIED HOUSING UNITS	575	16,107	44,889
RENTER-OCCUPIED HOUSING UNITS	1,358	13,153	47,289
2025 AVERAGE HOUSEHOLD INCOME	\$73,992	\$103,852	\$118,228
2030 AVG HOUSEHOLD INCOME (PROJECTED)	\$85,041	\$116,788	\$133,149



LISTING BROKERS:

JIM HARRIS

919.782.5552 DIRECT | 919.649.6114 MOBILE
JHARRIS@TRADEMARKPROPERTIES.COM

MIKE KEEN

919.573.1392 DIRECT | 919.795.1944 MOBILE
MKEEN@TRADEMARKPROPERTIES.COM



THIS IS OUR TRADEMARK

THE INFORMATION CONTAINED HEREIN WAS OBTAINED FROM SOURCES BELIEVED RELIABLE; HOWEVER, TRADEMARK PROPERTIES MAKES NO GUARANTEES, WARRANTIES, OR REPRESENTATIONS AS TO THE COMPLETENESS OR ACCURACY THEREOF. THE PRESENTATION OF THIS PROPERTY IS SUBMITTED SUBJECT TO ERRORS, OMISSIONS, CHANGES OF PRICE OR CONDITIONS PRIOR TO SALE OR LEASE, OR WITHDRAWAL WITHOUT NOTICE.