




Prime

RESIDENTIAL DEVELOPMENT LAND

This prime 41.1-acre residential parcel is located in the rapidly growing Dayton, NV, at the intersection of S. Pinenut and S. Rainbow Dr., just off Highway 50. It offers easy access to the Tahoe Reno Industrial Center via USA Parkway. Nearby new communities are under development, with adjacent properties being excavated and infrastructure such as fire hydrants, sewer, and water already in place. The parcel is easily accessible via Fort Churchill Rd, approximately 12 miles east of Carson City, 25 miles east of Lake Tahoe, and less than 40 miles southeast of Reno, NV.

PROPERTY HIGHLIGHTS

- Mostly level topography
- Gorgeous mountain views
- 41.14 AC of raw land with sewer, water and utilities adjacent to parcel
- Nearby New residential developments
- Excellent residential development opportunity in Dayton growth path
- New residential developments & elementary school nearby



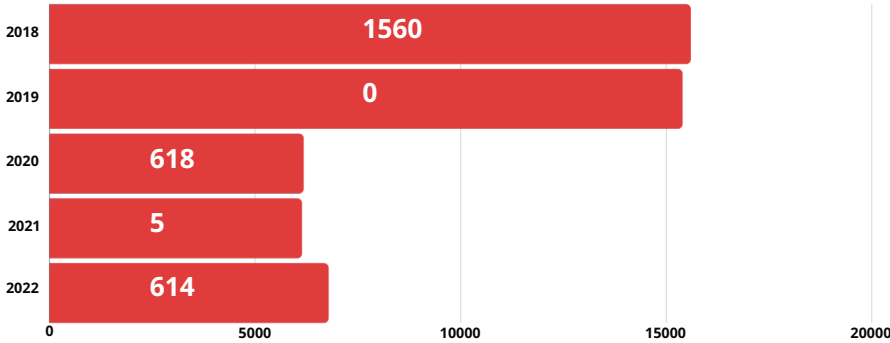
PRICE
\$1.1M

kw GROUP ONE
KELLERWILLIAMS

RICCI RODRIGUEZ-ELKINS
Managing Director Commercial Services
BS.146909



Population



TOTAL POPULATION
6791

Housing Occupancy Ratio

11:1

53:1 predicted by 2028



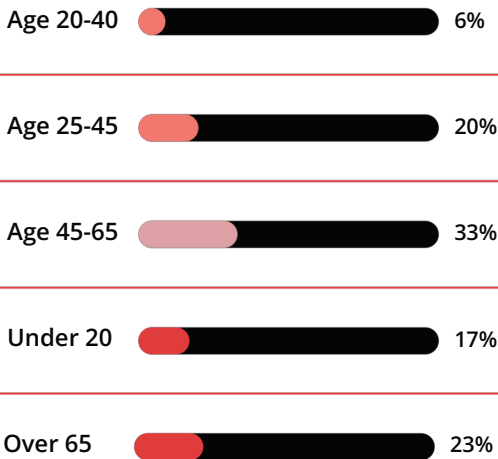
Renter to Homeowner Ratio

1:4

1:15 predicted by 2028

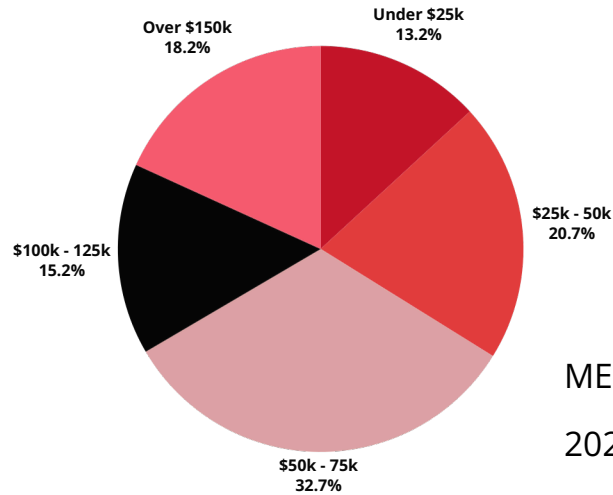


Age Demographics



MEDIAN AGE : 51 2028 ESTIMATE : 49 GROWTH RATE : 4%

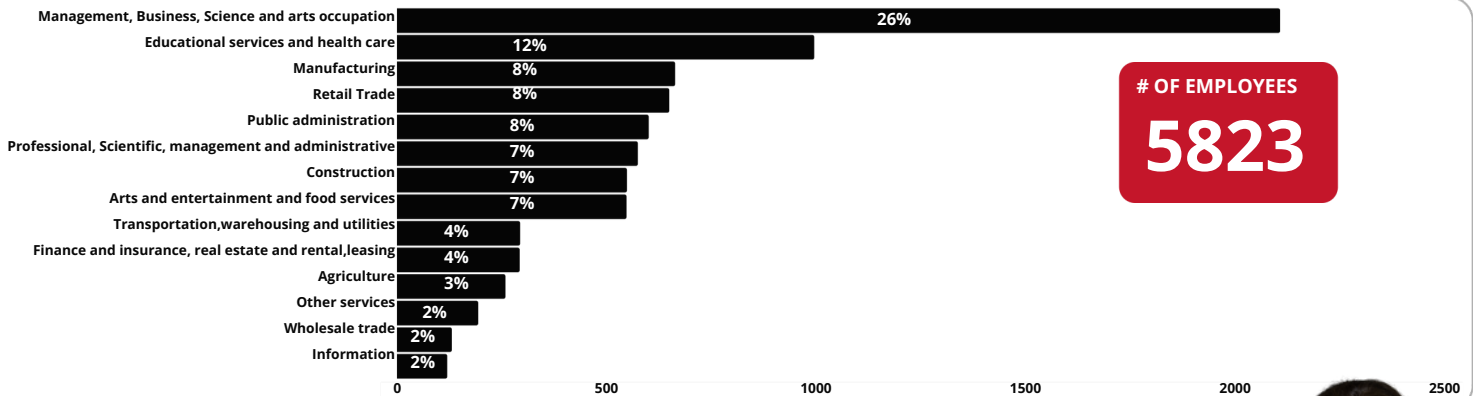
Household income



MEDIAN INCOME: **\$68k**

2028 ESTIMATE : **\$116k**

GROWTH RATE : **70%**



OF EMPLOYEES
5823

+775-240-5143

relkins@kw.com

www.nv-cre.com

CONTACT US

Ricci Rodriguez-Elkins
Managing Director Commercial Services
BS.146909



The Elkins
REAL ESTATE GROUP
CLIENT FOCUSED, RESULTS DRIVEN





CAUTION

STATE OF CALIFORNIA
DEPARTMENT OF WATER RESOURCES

STATE OF CALIFORNIA
DEPARTMENT OF WATER RESOURCES