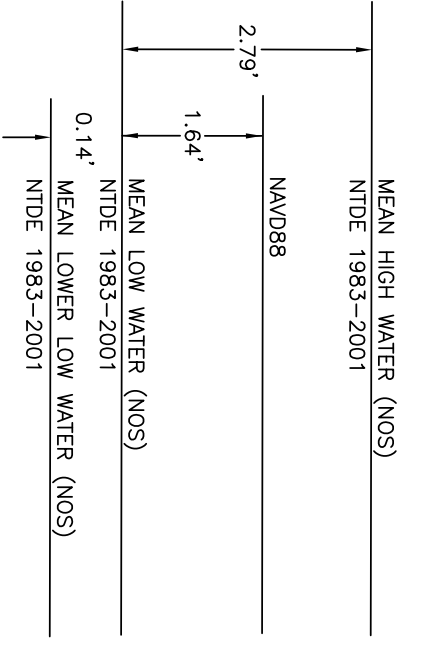


DIAGRAM OF DATUM PLANE



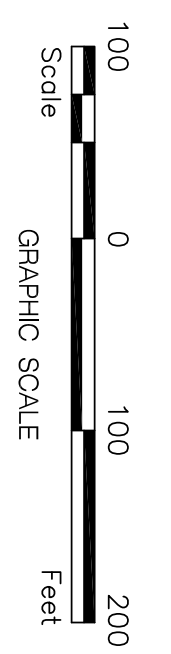
NOTES:

1. SOUNDINGS WERE TAKEN USING A MULTIBEAM FATHOMETER OPERATING AT 200KHZ ON AUGUST 26, 2022.
2. SOUNDINGS ARE IN FEET REFERRED TO MEAN LOWER LOW WATER (MLLW) BASED ON NATIONAL OCEAN SERVICES (N.O.S.) RECORDING TIDE GAGE AT MONEY POINT, TIDAL EPOCH (1983-2001)
3. COORDINATES ARE IN FEET REFERRED TO VIRGINIA STATE GRID (SOUTH ZONE) BASED ON NAD83.


700 ROSEMONT AVE.

POTENTIAL 13 ACRES

POTENTIAL 13 ACRES



SHEET 1 OF 1	
DESIGNED	N/A
DRAWN	R.L.T.
K.L.L.	DATE
SCALE	09/02/22
DRAWING NO.	5940-00-35-01



700 ROSEMONT AVENUE
 CHESAPEAKE, VIRGINIA
CONDITION SURVEY
 JONES CREEK & GILLIGAN CREEK
 SURVEY OF AUGUST 2022

321 Cleveland Place, Virginia Beach, Va. 23462
 Tel: (757) 490-1691 Fax: (757) 490-1348

DATE	DESCRIPTION OF REVISION	BY	APP.