








Transit Key

- IH 10 
- US 287/ Hwy 69/ Hwy 96 
-- US 287/ Hwy 69 
-- Hwy 96 
- TX 380 (MLK) 
- Hwy 90 (College St) 
- Hwy 105 

Distance Estimates

- Jack Brooks Regional Airport: +/- 25 miles
- Louisiana Border: +/- 10 miles
- Port Arthur: +/- 23 miles
- Houston: +/- 108 miles
- Port of Houston: +/- 105 miles
- Port of Galveston: +/- 99 miles
- Port of Beaumont: +/- 25 miles

**2401/2403/2405 N.
16th Street
Orange, Texas**



INTERSTATE
10



16th Street

Scribbleland Drive

Edgar Brown Drive

Orange

Housing Development

Housing Development





Search Here:

Enter Address, Name, or ID



N. 16th Street

W. Lutchler

30°06'50"N 93°44'53"W

