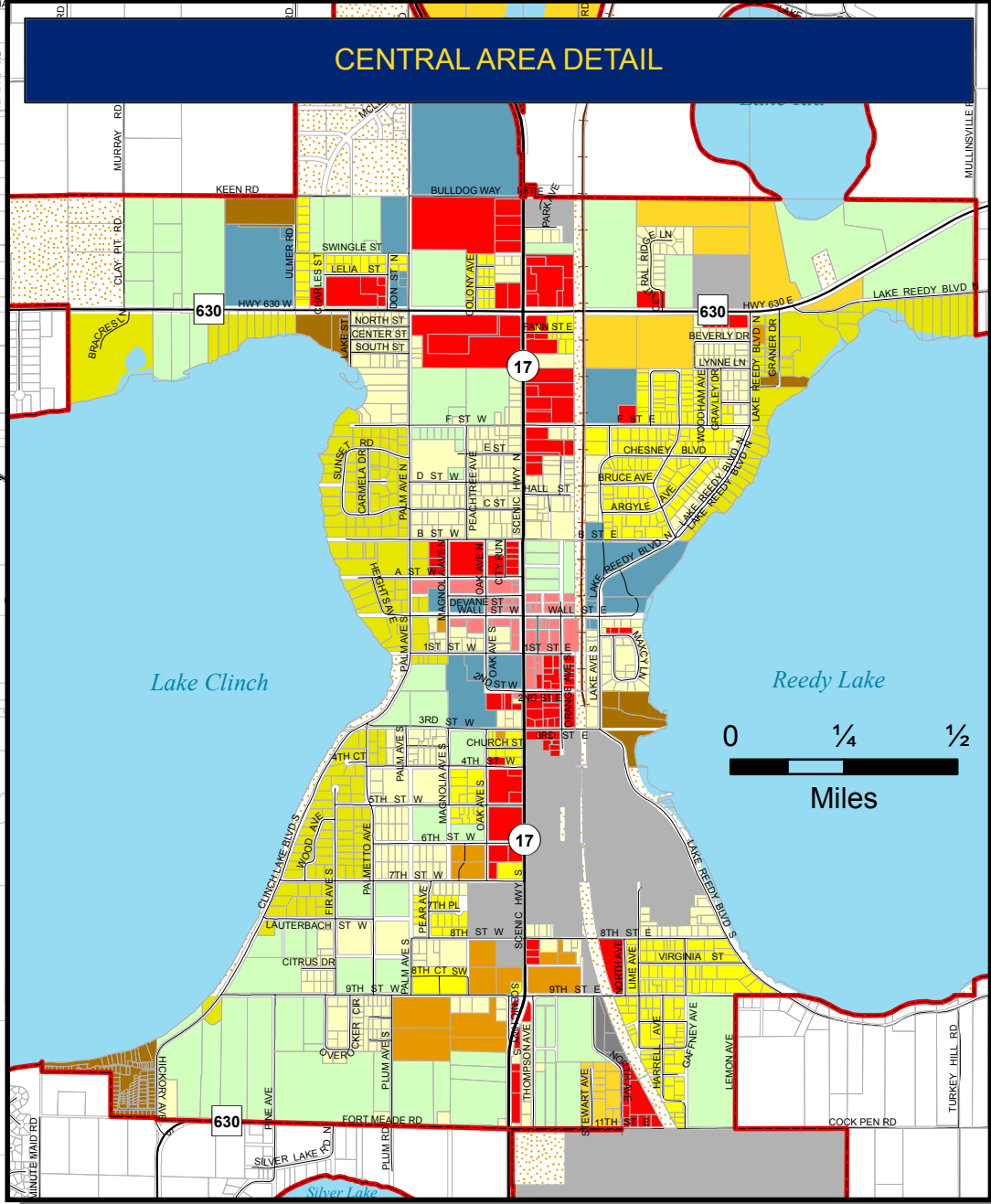
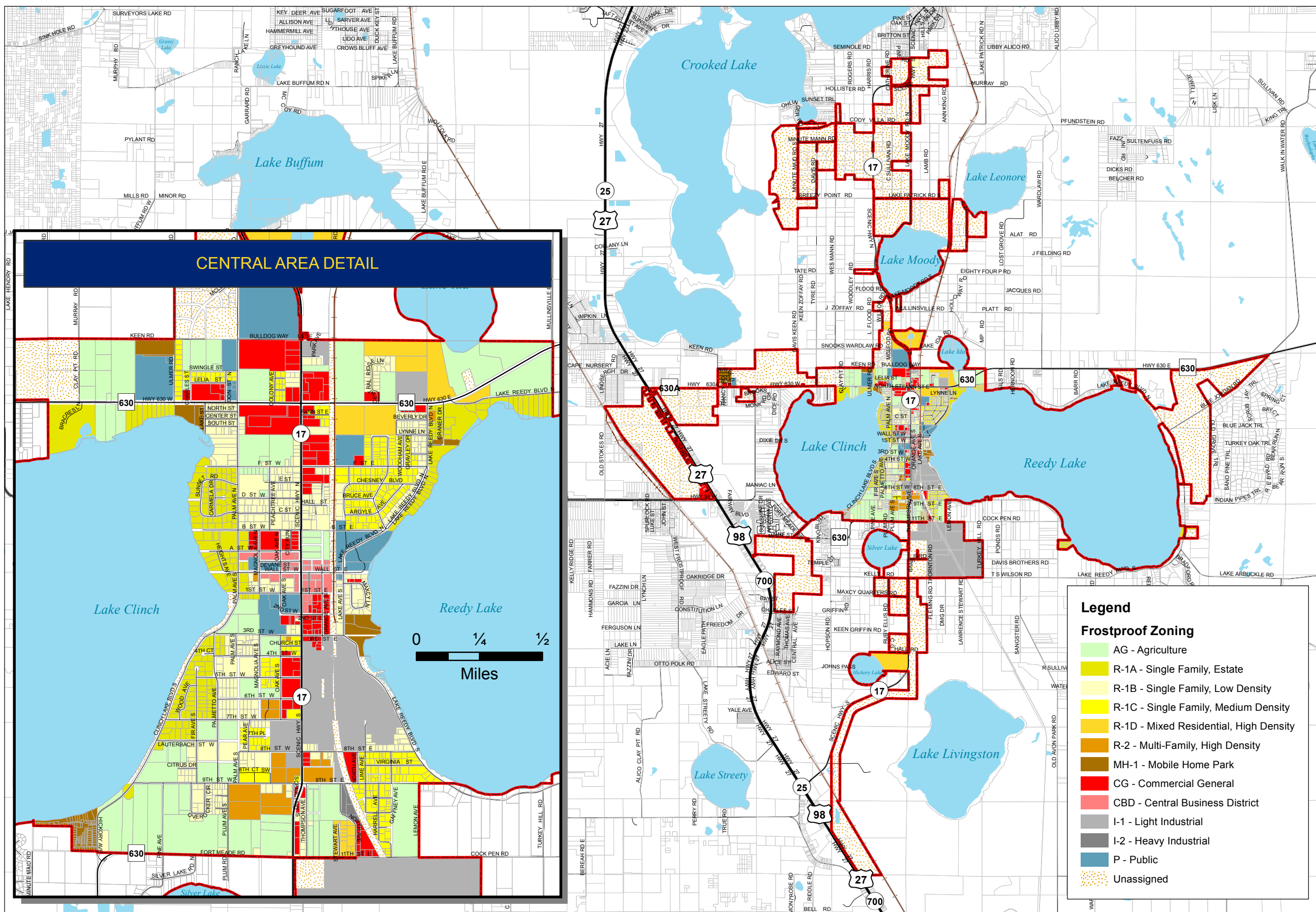

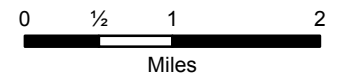


CITY OF FROSTPROOF - ZONING MAP



General Legend

- Frostproof City Boundary
- Parcels
- US Highways
- State Roads
- County Roads
- Local Roads
- Railroads
- Water Bodies



City of Frostproof
111 West 1st St.
Frostproof, FL 33843
Phone: (863) 635-7855
www.cityoffrostproof.com



CENTRAL FLORIDA REGIONAL PLANNING COUNCIL
555 East Church Street, Bartow, FL 33830-3931
P.O. Box 2089, Bartow, FL 33831-2089
(863) 534-7130 - Fax (863) 534-7138
www.cfrpc.org

City Boundary Updated per
Ordinance no. 2011-15
December 19, 2011

Zoning Updated per
Ordinance no. 2017-09
August, 2017

DISCLAIMER:
The information on this map should be
considered conceptual and subject to change.
This map is not a survey.

Data Sources:
Central Florida Regional Planning Council
Florida Department of Transportation
Polk County Property Appraiser
City of Frostproof

Legend

Frostproof Zoning

- AG - Agriculture
- R-1A - Single Family, Estate
- R-1B - Single Family, Low Density
- R-1C - Single Family, Medium Density
- R-1D - Mixed Residential, High Density
- R-2 - Multi-Family, High Density
- MH-1 - Mobile Home Park
- CG - Commercial General
- CBD - Central Business District
- I-1 - Light Industrial
- I-2 - Heavy Industrial
- P - Public
- Unassigned