

RETAIL FOR LEASE

McCABE CROSSING OUTPARCEL

9521 Fields Ertel Road, Cincinnati, OH 45249

FURNITURE
For Style and Flair *Fair*

Tony's
STEAKS · SEAFOOD



THORNTONS

at home

Walgreens

John Thompson
johnt@lee-associates.com
D 513.588.1842

TC Bartoszek
tc@lee-associates.com
D 513.588.1840

Molly Hoffman
mhoffman@lee-associates.com
D 513.588.1843

LEE & ASSOCIATES
COMMERCIAL REAL ESTATE SERVICES

All information furnished regarding property for sale, rental or financing is from sources deemed reliable, but no warranty or representation is made to the accuracy thereof and same is submitted to errors, omissions, change of price, rental or other conditions prior to sale, lease or financing or withdrawal without notice. No liability of any kind is to be imposed on the broker herein.

RETAIL FOR LEASE

McCABE CROSSING OUTPARCEL

9521 Fields Ertel Road, Cincinnati, OH 45249

AVAILABLE: up to 8,400 SF

PRICING: \$35.00 + NNN

PROPERTY INFORMATION:

- Planned outparcel development of up to 8,400 SF
- Possible free-standing building or strip center
- Possible drive-thru option
- 54 - 65 parking spaces provided
- Service a fast-growing upscale population

TRAFFIC COUNTS:

- Fields Ertel Road – 30,911 VPD



RETAIL FOR LEASE

McCABE CROSSING OUTPARCEL

9521 Fields Ertel Road, Cincinnati, OH 45249

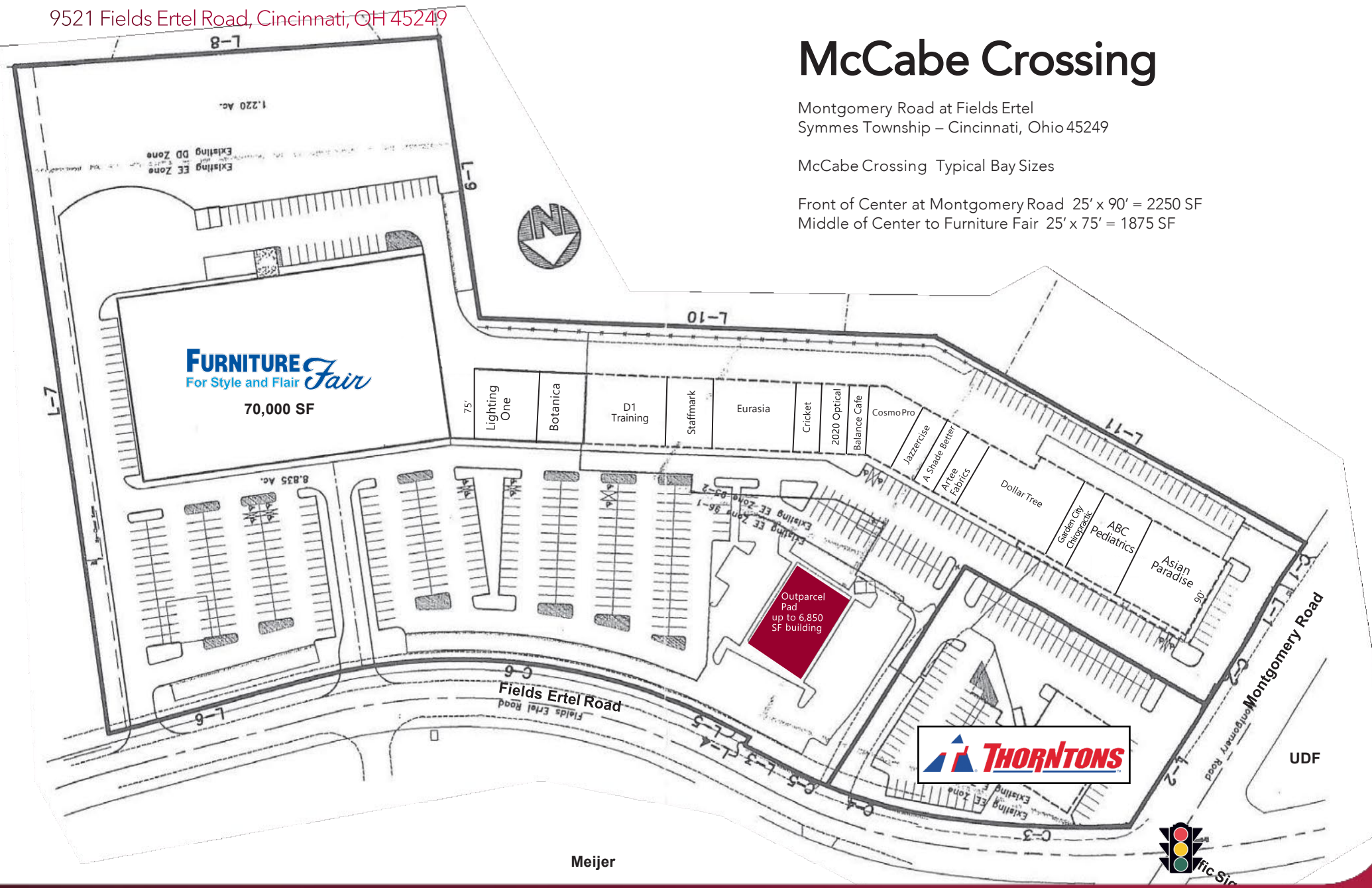


McCabe Crossing

Montgomery Road at Fields Ertel
Symmes Township – Cincinnati, Ohio 45249

McCabe Crossing Typical Bay Sizes

Front of Center at Montgomery Road 25' x 90' = 2250 SF
Middle of Center to Furniture Fair 25' x 75' = 1875 SF

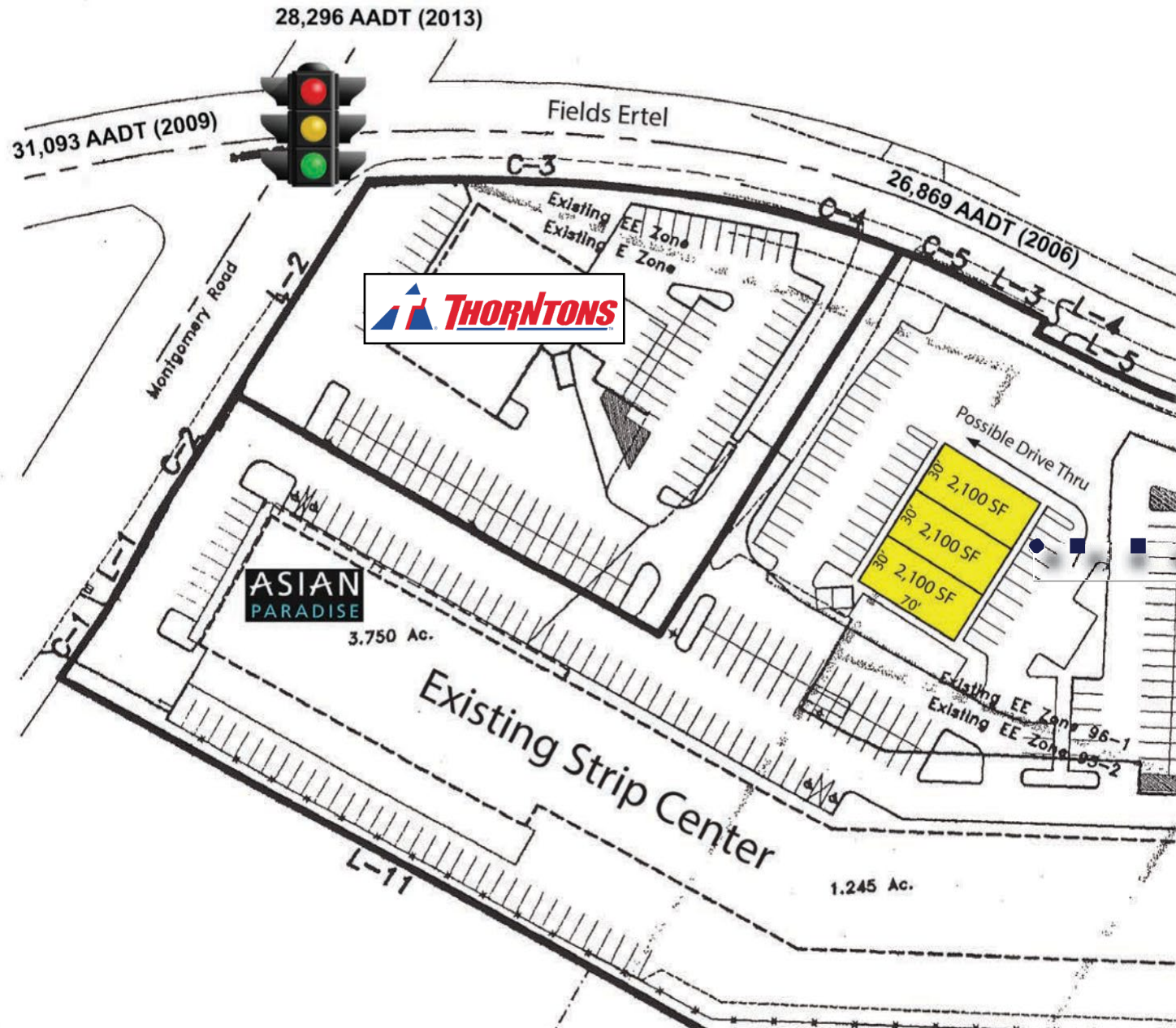


Meijer

RETAIL FOR LEASE

McCABE CROSSING OUTPARCEL

9521 Fields Ertel Road, Cincinnati, OH 45249

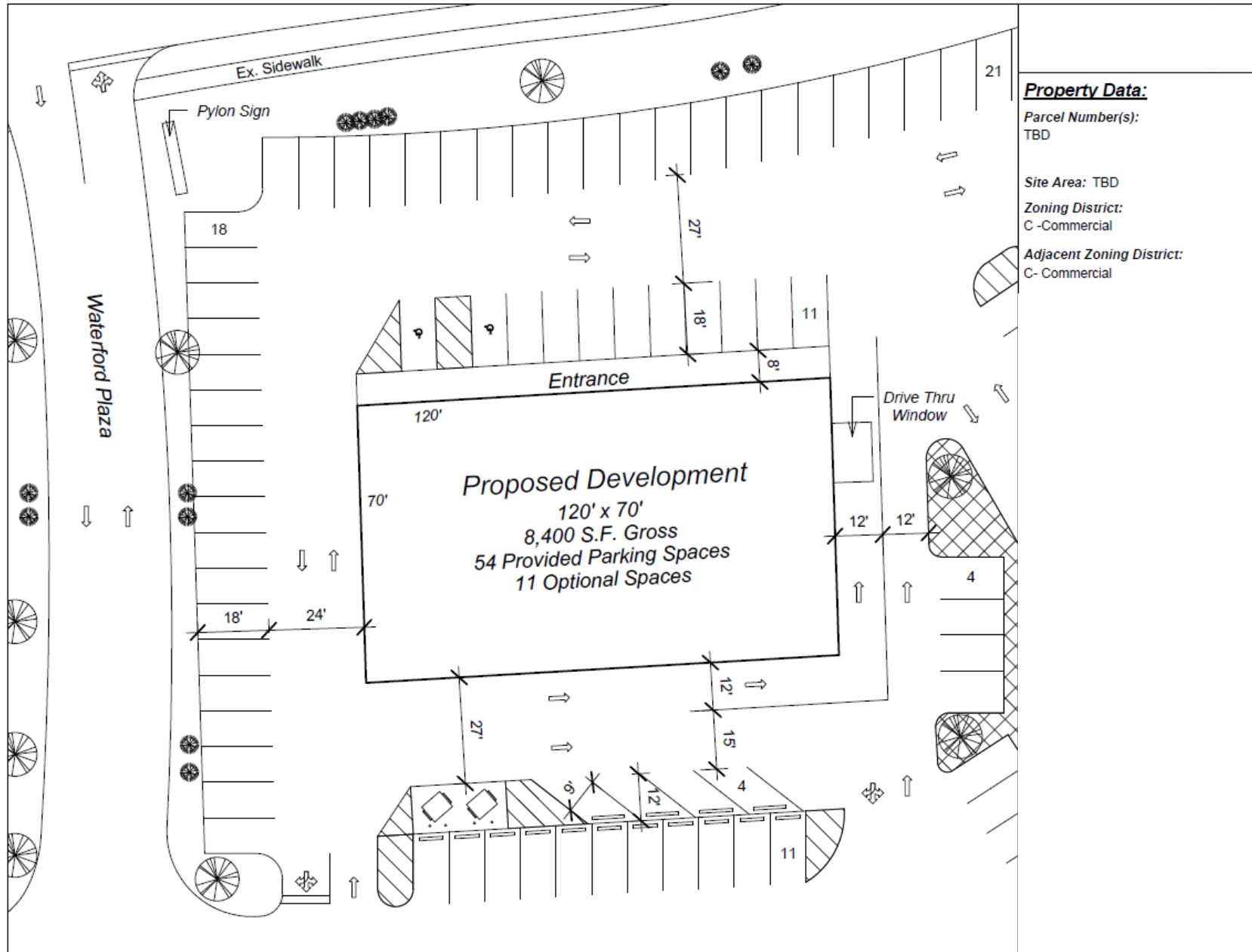


PLANNED STRIP CENTER OR FREESTANDING BUILDING

RETAIL FOR LEASE

McCABE CROSSING OUTPARCEL

9521 Fields Ertel Road, Cincinnati, OH 45249





MENARDS

meineke

DUNKIN' DONUTS

Cane's

O'Reilly

Office DEPOT

CHASE

5,000 SF
Planned
Retail Strip

Wendy's

Bank of America

meijer

BOX self storage

LA BOY
For life's simplicity

ALDI

Sleep Outfitters

ZIPS
CAR WASH

Huntington

Walgreens

at home

Fields Ertel Rd

jiffy lube

United Dairy Farmers

29,890 VPD

THORNTONS

SITE

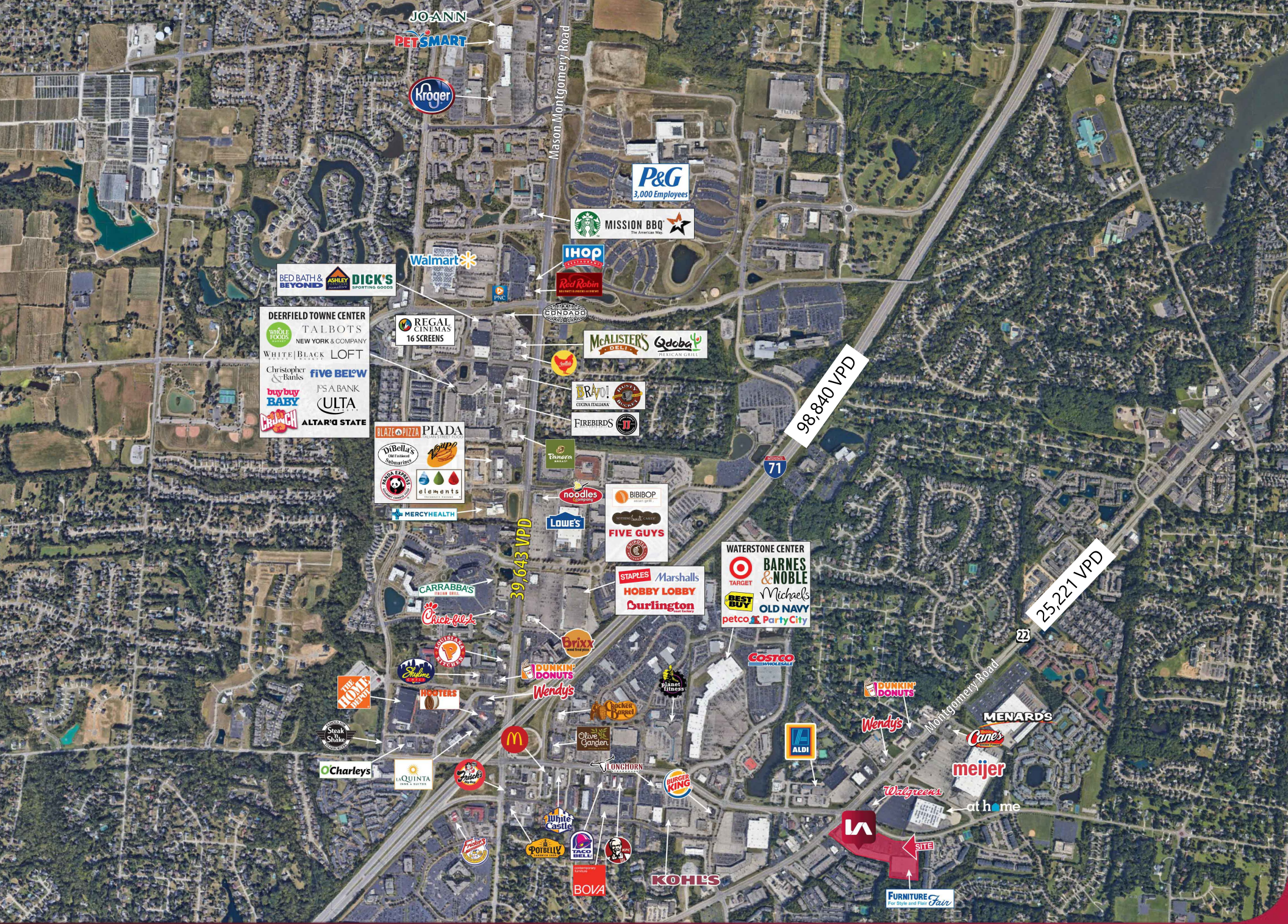
Montgomery Rd

Tony's

FedEx

SKIP'S

FURNITURE Fair
For Style and Flair



JO-ANN
 PETSMART
 Kroger

P&G
 3,000 Employees

Starbucks
 MISSION BBQ

BED BATH & BEYOND
 ASHLEY
 DICK'S SPORTING GOODS

Walmart

IHOP

Red Robin

DEERFIELD TOWNE CENTER
 TALBOTS
 NEW YORK & COMPANY
 WHITE|BLACK LOFT
 Christopher Banks
 FIVE BELOW
 J'S A BANK
 buybuy BABY
 ULTA
 CRUNCH
 ALTAR'S STATE

REGAL CINEMAS
 16 SCREENS

McALISTER'S DELI
 Qdoba MEXICAN GRILL

BRavo! CUCINA ITALIANA

FIREBIRDS

GLAZE PIZZA
 PIADA
 DiBella's
 elements

noodles

BIBIOP

FIVE GUYS

39,643 VPD

STAPLES
 Marshalls
 HOBBY LOBBY
 Durlington

WATERSTONE CENTER
 TARGET
 BARNES & NOBLE
 BEST BUY
 Michaels
 OLD NAVY
 petco
 PartyCity

98,840 VPD

THE HOME DEPOT

CARRABBA'S

Chick-fil-A

PIZZERIA
 FOCACCIA

DUNKIN' DONUTS

Wendy's

Steak 'n Shake

Charleys

LAQUINTA

Chickadee

McDonald's

OLIVE GARDEN

LONGHORN

Wendy's

White Castle

POPEYES

TACO BELL

KFC

BOVA

KOHL'S

BURGER KING

ALDI

DUNKIN' DONUTS

Wendy's

MENARD'S

Cane's

meijer

at home

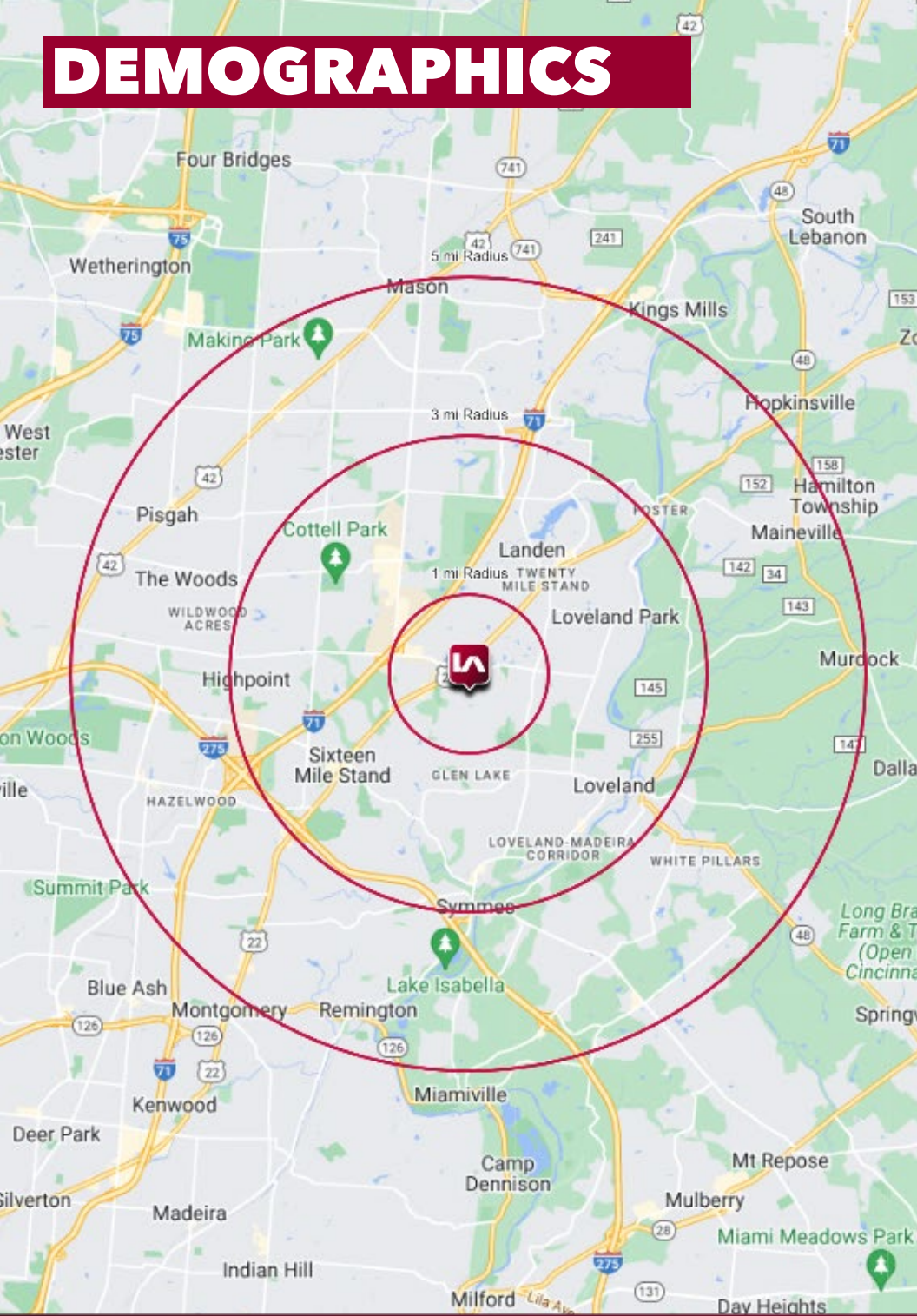
Walgreens

Walmart

FURNITURE Fair

25,221 VPD

DEMOGRAPHICS



	1 MI RADIUS	3 MI RADIUS	5 MI RADIUS
POPULATION			
2024 Estimated Population	8,331	61,217	139,531
2029 Projected Population	8,755	62,552	142,644
2020 Census Population	7,889	61,211	138,959
2010 Census Population	7,184	56,162	129,326
Projected Annual Growth 2024 to 2029	1.0%	0.4%	0.4%
Historical Annual Growth 2010 to 2024	1.1%	0.6%	0.6%
HOUSEHOLDS			
2024 Estimated Households	4,040	24,544	54,817
2029 Projected Households	4,254	25,204	56,405
2020 Census Households	3,731	23,861	53,399
2010 Census Households	3,396	21,848	49,422
Projected Annual Growth 2024 to 2029	1.1%	0.5%	0.6%
Historical Annual Growth 2010 to 2024	1.4%	0.9%	0.8%
AGE			
2024 Est. Population Under 10 Years	13.9%	12.7%	12.2%
2024 Est. Population 10 to 19 Years	11.2%	13.6%	13.7%
2024 Est. Population 20 to 29 Years	13.8%	10.9%	10.1%
2024 Est. Population 30 to 44 Years	21.2%	21.2%	19.8%
2024 Est. Population 45 to 59 Years	13.8%	18.7%	19.3%
2024 Est. Population 60 to 74 Years	14.9%	16.4%	17.4%
2024 Est. Population 75 Years or Over	11.2%	6.6%	7.5%
2024 Est. Median Age	36.6	38.6	40.3
MARITAL STATUS & GENDER			
2024 Est. Male Population	49.3%	49.5%	49.6%
2024 Est. Female Population	50.7%	50.5%	50.4%
2024 Est. Never Married	30.1%	24.9%	23.5%
2024 Est. Now Married	48.0%	59.9%	59.9%
2024 Est. Separated or Divorced	15.7%	11.0%	11.5%
2024 Est. Widowed	6.2%	4.2%	5.1%
INCOME			
2024 Est. HH Income \$200,000 or More	10.4%	20.4%	20.1%
2024 Est. HH Income \$150,000 to \$199,999	9.3%	13.5%	14.1%
2024 Est. HH Income \$100,000 to \$149,999	20.3%	19.3%	19.7%
2024 Est. HH Income \$75,000 to \$99,999	20.8%	17.0%	15.3%
2024 Est. HH Income \$50,000 to \$74,999	19.5%	13.1%	13.6%
2024 Est. HH Income \$35,000 to \$49,999	7.0%	7.4%	7.3%
2024 Est. HH Income \$25,000 to \$34,999	6.2%	3.3%	3.6%
2024 Est. HH Income \$15,000 to \$24,999	3.9%	2.9%	3.0%
2024 Est. HH Income Under \$15,000	2.6%	3.1%	3.4%
2024 Est. Average Household Income	\$112,686	\$164,640	\$160,403
2024 Est. Median Household Income	\$91,877	\$116,225	\$116,251
2024 Est. Per Capita Income	\$54,820	\$66,050	\$63,090
2024 Est. Total Businesses	430	2,617	6,444
2024 Est. Total Employees	8,971	43,255	92,466