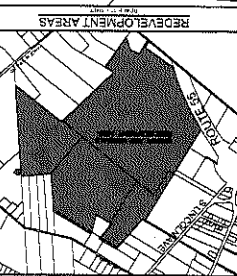


ZONE LEGEND

- A-5 Agricultural
- A-6 Agricultural
- A-7 Adult
- A-8 Adult
- A-9 Residential (Residential) Redevelopment
- B-1 Business
- B-2 Business
- B-3 Business
- B-4 Business
- C-1 Commercial
- C-2 Civic and Professional Office Redevelopment
- C-3 Civic and Professional Office Redevelopment
- E-1 Industrial
- E-2 Industrial
- E-3 Industrial
- E-4 Industrial
- E-5 Industrial
- E-6 East Coast Mixed Use Redevelopment
- I-1 Industrial
- I-2 Industrial
- I-3 Industrial
- I-4 Industrial
- I-5 Industrial
- I-6 Industrial
- I-7 Industrial
- I-8 Industrial-Business
- I-9 Industrial
- I-10 Industrial
- I-11 Industrial
- I-12 Industrial
- I-13 Industrial
- I-14 Industrial
- I-15 Industrial
- I-16 Industrial
- I-17 Industrial
- I-18 Industrial
- I-19 Industrial
- I-20 Industrial
- I-21 Industrial
- I-22 Industrial
- I-23 Industrial
- I-24 Industrial
- I-25 Industrial
- I-26 Industrial
- I-27 Industrial
- I-28 Industrial
- I-29 Industrial
- I-30 Industrial
- I-31 Industrial
- I-32 Industrial
- I-33 Industrial
- I-34 Industrial
- I-35 Industrial
- I-36 Industrial
- I-37 Industrial
- I-38 Industrial
- I-39 Industrial
- I-40 Industrial
- I-41 Industrial
- I-42 Industrial
- I-43 Industrial
- I-44 Industrial
- I-45 Industrial
- I-46 Industrial
- I-47 Industrial
- I-48 Industrial
- I-49 Industrial
- I-50 Industrial
- I-51 Industrial
- I-52 Industrial
- I-53 Industrial
- I-54 Industrial
- I-55 Industrial
- I-56 Industrial
- I-57 Industrial
- I-58 Industrial
- I-59 Industrial
- I-60 Industrial
- I-61 Industrial
- I-62 Industrial
- I-63 Industrial
- I-64 Industrial
- I-65 Industrial
- I-66 Industrial
- I-67 Industrial
- I-68 Industrial
- I-69 Industrial
- I-70 Industrial
- I-71 Industrial
- I-72 Industrial
- I-73 Industrial
- I-74 Industrial
- I-75 Industrial
- I-76 Industrial
- I-77 Industrial
- I-78 Industrial
- I-79 Industrial
- I-80 Industrial
- I-81 Industrial
- I-82 Industrial
- I-83 Industrial
- I-84 Industrial
- I-85 Industrial
- I-86 Industrial
- I-87 Industrial
- I-88 Industrial
- I-89 Industrial
- I-90 Industrial
- I-91 Industrial
- I-92 Industrial
- I-93 Industrial
- I-94 Industrial
- I-95 Industrial
- I-96 Industrial
- I-97 Industrial
- I-98 Industrial
- I-99 Industrial
- I-100 Industrial



- OVERLAY/DISTRICT LEGEND**
- Downtown Improvements District
 - Flood Hazard Area Overlay
 - Airport Hazard Overlay
 - River Conservation Area Overlay
 - Regional Mall Overlay
 - Residential Townhomes (R7) Overlay

ZONING MAP

CITY OF VINELAND

DATE: 11/15/2011

SCALE: 1" = 100'

PROJECT: ZONING MAP

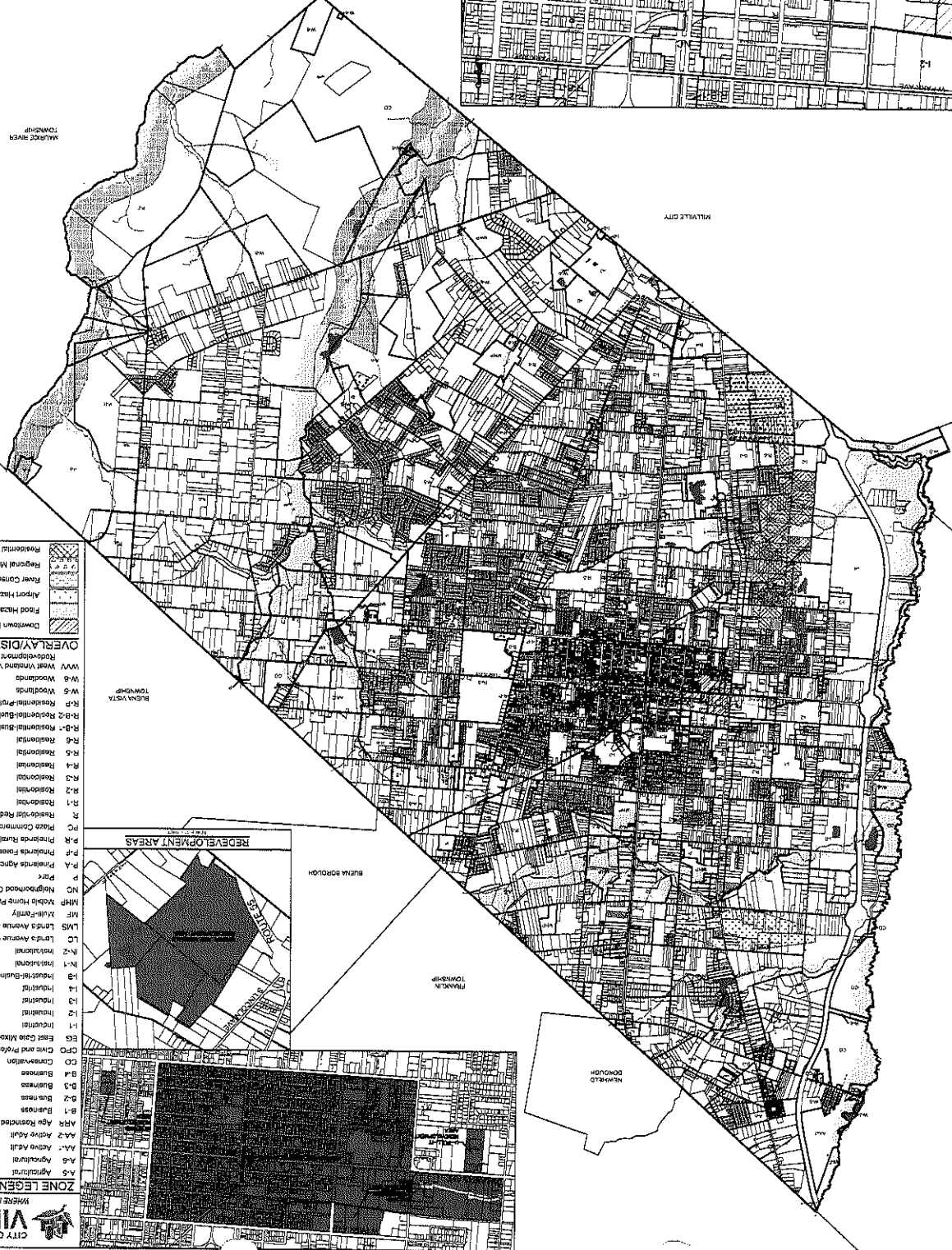
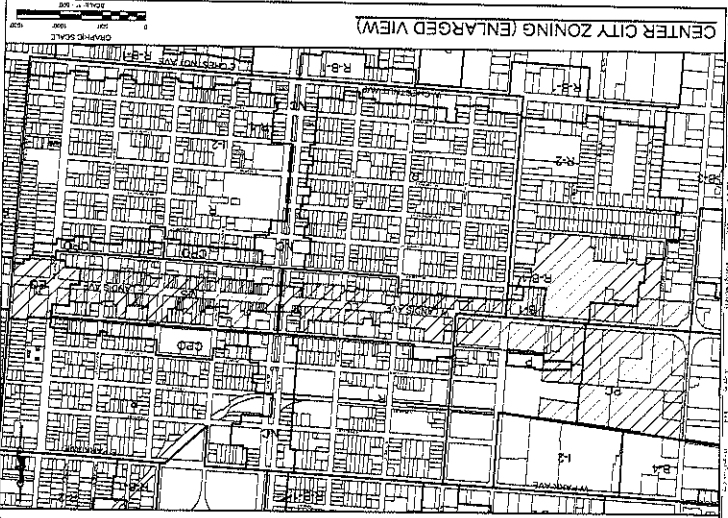
DESIGNED BY: [Name]

DRAWN BY: [Name]

CHECKED BY: [Name]

APPROVED BY: [Name]

These boundaries are approximate and shall be subject to field verification. The City Engineer shall be responsible for the accuracy of the map. The City Engineer shall be responsible for the accuracy of the map. The City Engineer shall be responsible for the accuracy of the map.



DEARBIRD TOWNSHIP

PERSEUS TOWNSHIP

NEWBOLD BOUNDARY

FLANNIKIN TOWNSHIP

BIRMA BOUNDARY

BIRMA VISTA TOWNSHIP

