

COVINGTON CORNERS

[Property Highlights](#)

[Location](#)

[Site Plan](#)

[Demographics](#)

[Gallery](#)

[Contact](#)



3153 North Elm Street, Covington, GA 30014

Ross-Anchored Retail Center

85,121 SF
LEASABLE SPACE



HALPERN
ENTERPRISES, INC.

COVINGTON CORNERS

Property Highlights

Location

Site Plan

Demographics

Gallery

Contact



Covington Corners is a Ross-anchored shopping center in the heart of Covington's retail corridor.

- 2,400 SF available
- Adjacent to Kroger and two blocks from Piedmont Newton Hospital
- 4 points of ingress/egress at signalized corner intersection

COVINGTON CORNERS

Property Highlights

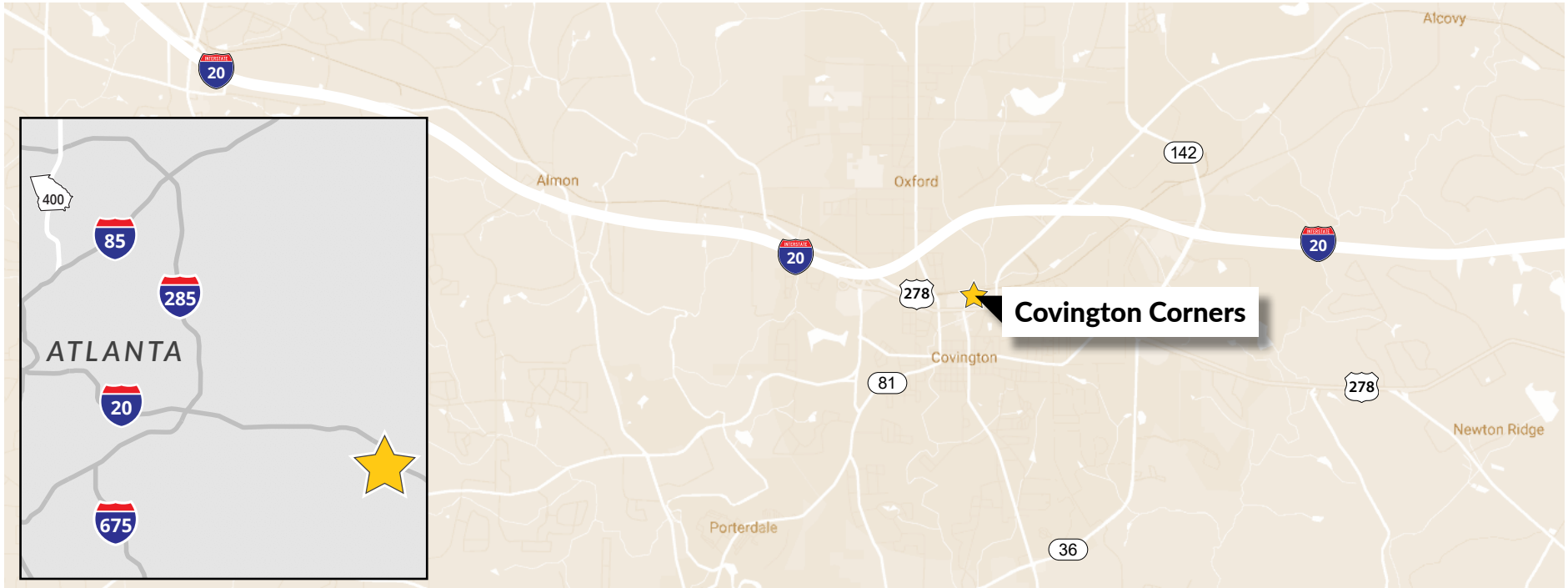
Location

Site Plan

Demographics

Gallery

Contact



10-minute Drive Time


\$69,414
AVERAGE HHI

&


43,205
POPULATION

- Located on Elm Street at US-278 with easy access to I-20
- Minutes from Covington's Historic Town Square
- 25,600 VPD on US-278

COVINGTON CORNERS

Property Highlights

Location

Site Plan

Demographics

Gallery

Contact



COVINGTON CORNERS

Property Highlights

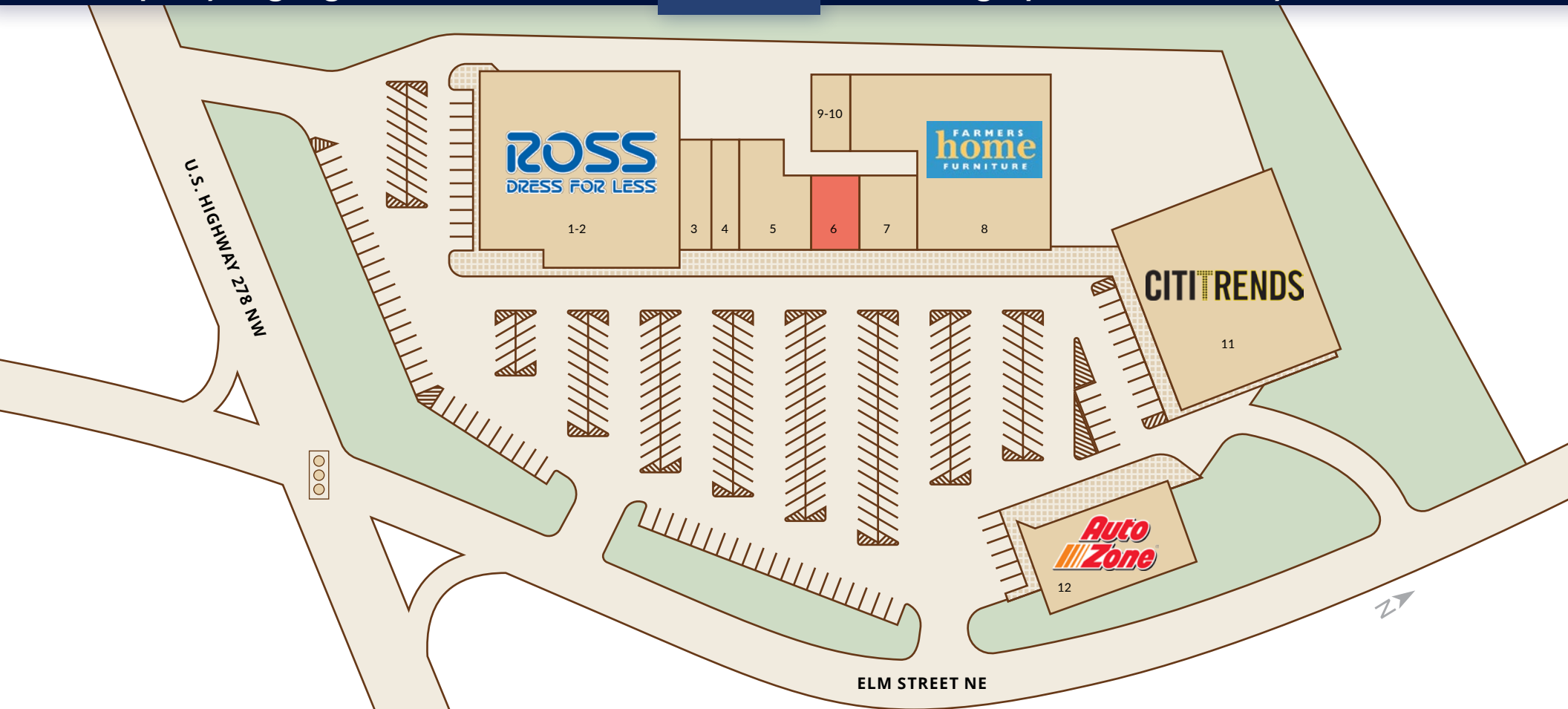
Location

Site Plan

Demographics

Gallery

Contact



Suite	Tenant	Space (SF)
1-2	ROSS	25,280
3	Kobe Hibachi & Sushi	2,588
4	Unique Nails	2,000
5	El Charro Mexican Restaurant	4,400
6	AVAILABLE	2,400

Suite	Tenant	Space (SF)
7	Buddy's	4,000
8	Farmers Home Furniture	19,407
9-10	El Charro Mexican Restaurant	1,737
11	City Trends	22,665
12	AutoZone	6,600

COVINGTON CORNERS

Property Highlights

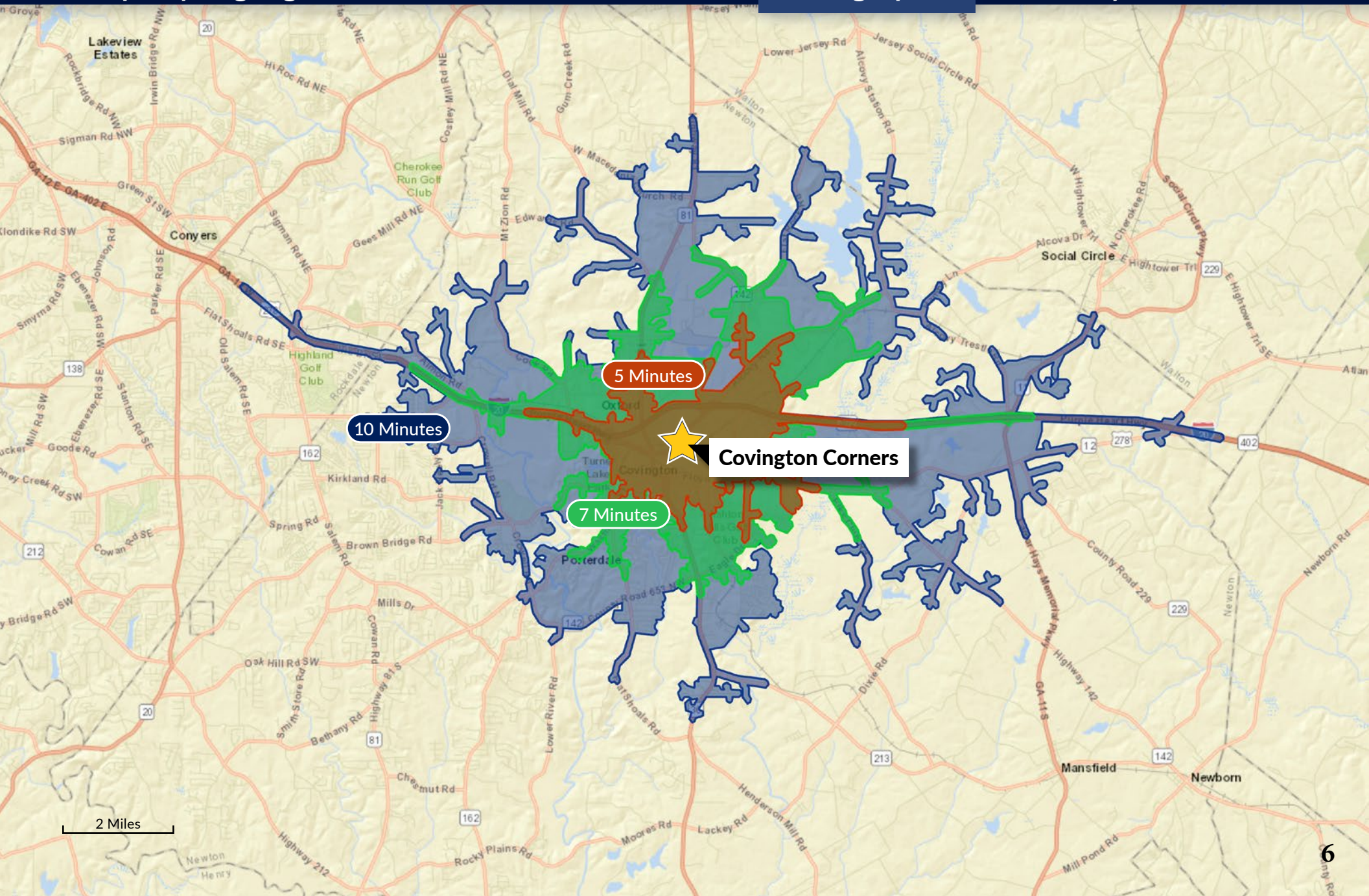
Location

Site Plan

Demographics

Gallery

Contact



COVINGTON CORNERS

Property Highlights

Location

Site Plan

Demographics

Gallery

Contact

	5 MINUTES	7 MINUTES	10 MINUTES
POPULATION			
2000 Population	7,829	15,612	26,574
2010 Population	8,629	18,922	37,010
2020 Population	9,700	21,558	43,205
2025 Population	10,343	23,214	46,843
2000-2010 Annual Rate	0.98%	1.94%	3.37%
2010-2020 Annual Rate	1.15%	1.28%	1.52%
2020-2025 Annual Rate	1.29%	1.49%	1.63%
2020 Male Population	46.2%	47.0%	47.6%
2020 Female Population	53.8%	53.0%	52.4%
2020 Median Age	33.8	34.3	35.6
MEDIAN AGE	The median age in this area is 33.8, compared to U.S. median age of 38.5.		
RACE AND ETHNICITY			
2020 White Alone	36.7%	36.6%	39.6%
2020 Black Alone	52.6%	54.6%	52.0%
2020 American Indian/Alaska Native Alone	0.3%	0.3%	0.3%
2020 Asian Alone	3.1%	2.1%	1.8%
2020 Pacific Islander Alone	0.1%	0.1%	0.1%
2020 Other Race	4.6%	3.7%	3.6%
2020 Two or More Races	2.6%	2.5%	2.6%
2020 Hispanic Origin (Any Race)	8.1%	7.1%	7.5%
HOUSEHOLDS			
2000 Households	2,770	5,581	9,435
2010 Households	3,176	6,857	12,916
2020 Total Households	3,628	7,846	15,085
2025 Total Households	3,882	8,452	16,331
2000-2010 Annual Rate	1.38%	2.08%	3.19%
2010-2020 Annual Rate	1.31%	1.32%	1.53%
2020-2025 Annual Rate	1.36%	1.50%	1.60%
2020 Average Household Size	2.46	2.61	2.77
AVERAGE HOUSEHOLD INCOME			
2020 Average Household Income	\$61,028	\$61,142	\$69,414
2025 Average Household Income	\$65,710	\$67,300	\$76,365
2020-2025 Annual Rate	1.49%	1.94%	1.93%

Source: ESRI, January 2021

COVINGTON CORNERS

[Property Highlights](#)

[Location](#)

[Site Plan](#)

[Demographics](#)

[Gallery](#)

[Contact](#)



COVINGTON CORNERS

Property Highlights

Location

Site Plan

Demographics

Gallery

Contact



John Brozovic
jbrozovic@halpernent.com
(770) 508-3314

