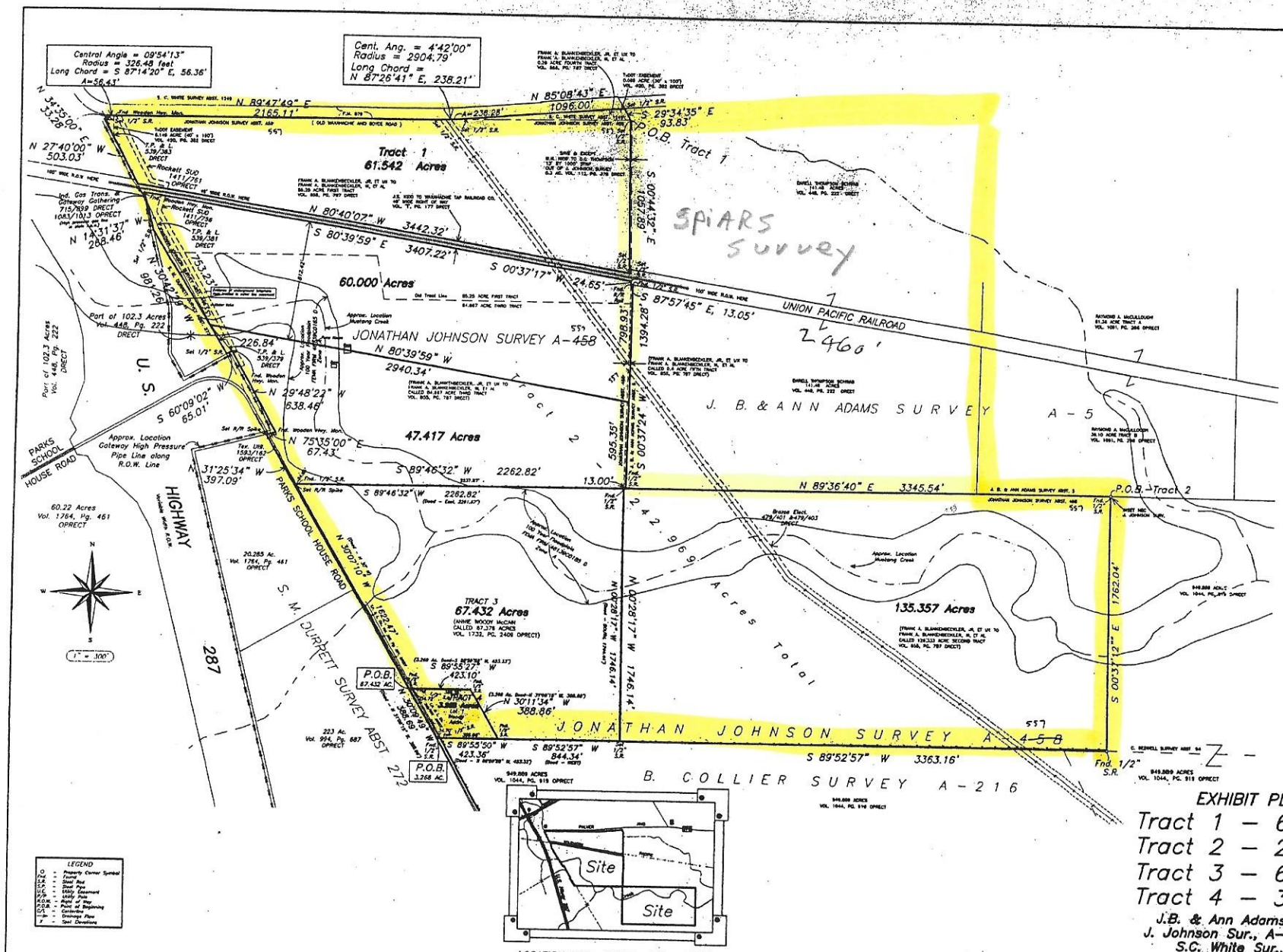

EXHIBIT PLAT

Tract 1 – 61.542 Ac.
Tract 2 – 242.969 Ac.
Tract 3 – 67.432 Ac.
Tract 4 – 3.268 Ac.

J.B. & Ann Adams Sur., A-5;
J. Johnson Sur., A-557; and the
S.C. White Sur., A-1249
City of Waxahachie
Ellis County, Texas

REVISIONS	BY

ENGINEERS D & M SURVEYORS

DAVIS & McDILL, Inc.

CONSULTING ENGINEERS – LAND SURVEYORS
P.O. BOX 428, WAXAHACHIE, TEXAS 75168
PHONE: (972) 938-1165 FAX (972) 937-0307

Date: 07-19-04
Scale: 1"=300'
Drawn: Staff
Job: 202-0785CX
Sheet 1 of 1 sheets.

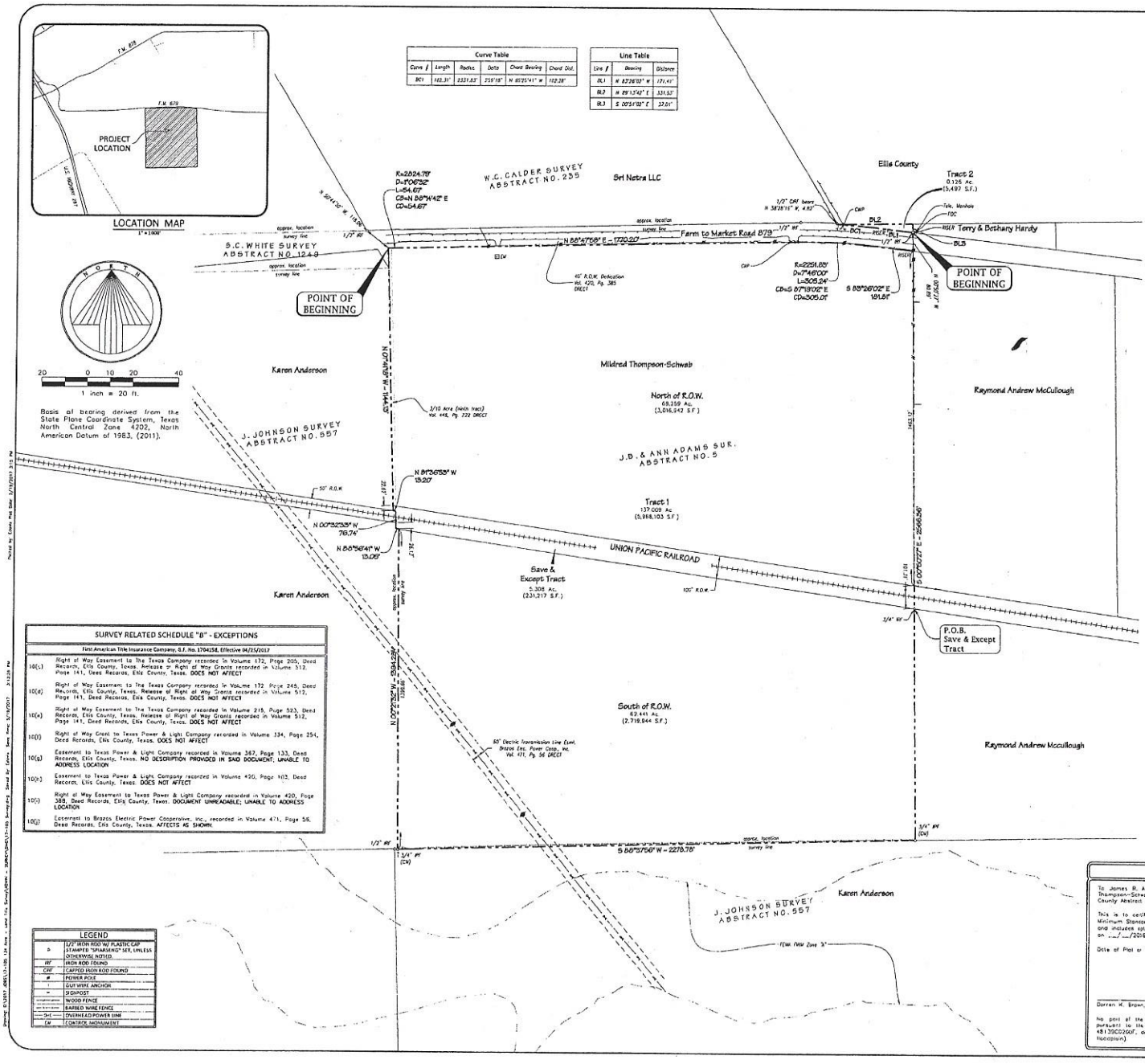
LOCATION MAP
1" = 1000'
PROJECT LOCATION
F.M. 878
F.M. 875
U.S. HIGHWAY 287
NORTH
20 0 10 20 40
1 inch = 20 ft.
Basis of bearing derived from the State Plane Coordinate System, Texas North Central Zone 4202, North American Datum of 1983, (2011).
W.C. CALDER SURVEY ABSTRACT NO. 235
Srl Netra LLC
Ellis County
Tract 2
0.126 Ac.
(5,497 S.F.)
Farm to Market Road 879
S.C. WHITE SURVEY ABSTRACT NO. 1249
POINT OF BEGINNING
POINT OF BEGINNING
Terry & Bethany Hardy
Karen Anderson
Mildred Thompson-Schwab
North of R.O.W.
68.259 Ac.
(3,016,542 S.F.)
Raymond Andrew McCullough
J. JOHNSON SURVEY ABSTRACT NO. 557
J.B. & ANN ADAMS SUR. ABSTRACT NO. 5
Tract 1
137.009 Ac.
(5,968,103 S.F.)
UNION PACIFIC RAILROAD
Save & Except Tract
5.308 Ac.
(231,217 S.F.)
P.O.B. Save & Except Tract
South of R.O.W.
62.441 Ac.
(2,719,944 S.F.)
Raymond Andrew McCullough
Karen Anderson
J. JOHNSON SURVEY ABSTRACT NO. 557
Karen Anderson
N 88°47'58" E - 1770.20'
S 88°37'58" W - 2278.78'
N 00°32'33" W - 1144.13'
N 00°50'27" E - 2646.56'
N 88°36'53" W 13.20'
N 00°32'33" W 78.74'
N 88°56'41" W 13.05'
R=2824.79'
D=1°06'32"
L=54.67'
CD=N 88°14'42" E
CD=54.67'
R=2251.83'
D=7°46'00"
L=305.24'
CD=S 87°19'02" E
CD=305.01'
S 83°26'02" E
181.86'
N 83°26'02" E
181.86'
N 88°47'58" E
N 00°50'27" E
S 00°50'27" E
N 00°32'33" W
S 00°32'33" W
N 00°21'32" W
N 88°56'41" W
N 88°37'58" E
S 88°37'58" W
N 00°21'32" W
N 88°56'41" W
N 88°37'58" E
S 88°37'58" W
N 00°32'33" W
S 00°32'33" W
N 00°50'27" E
S 00°50'27" E

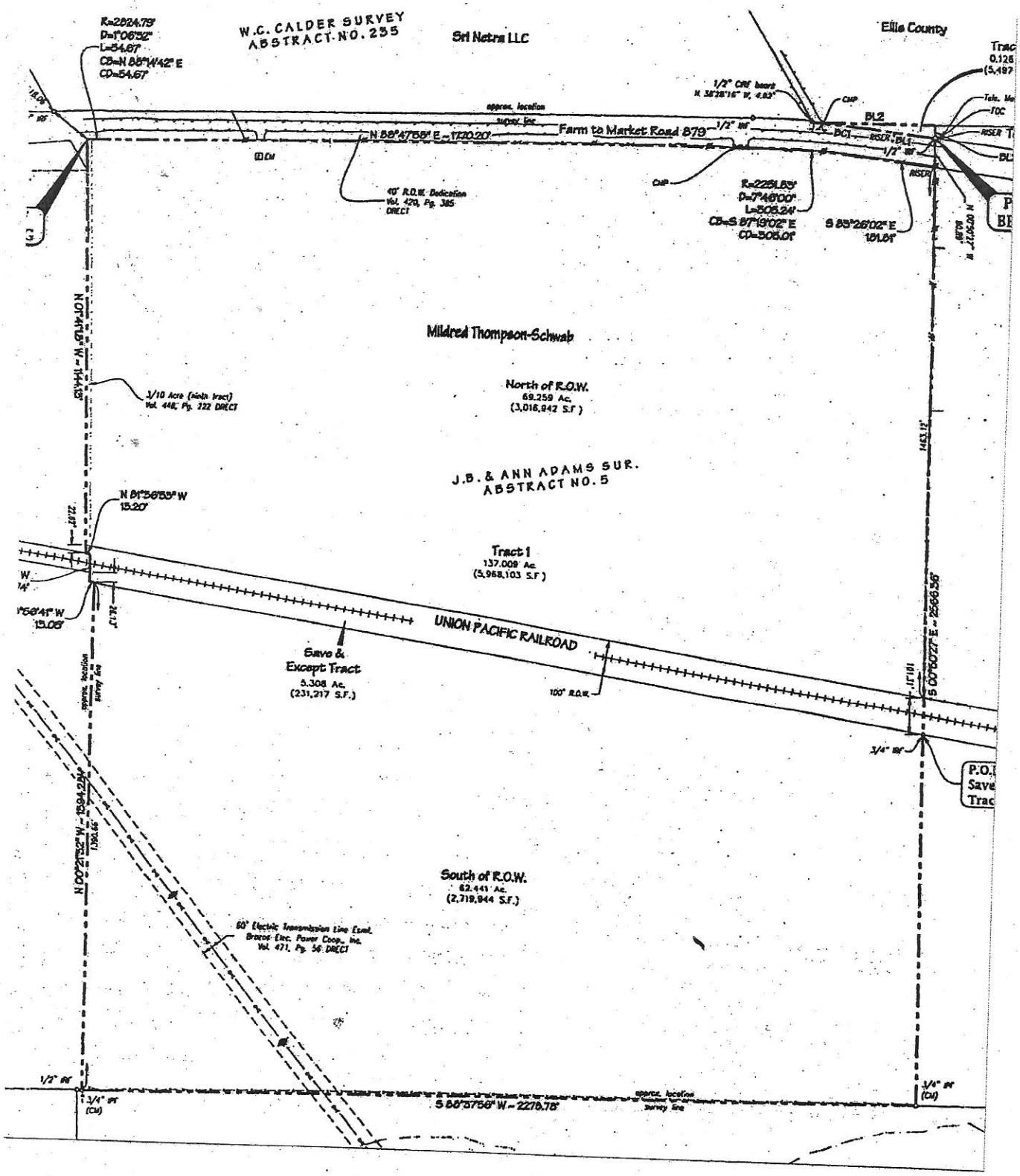
W.C. CALDER SURVEY
ABSTRACT NO. 235
Sri Netra LLC
Ellis County
R=2824.79'
D=1°06'52"
L=54.67'
CB=N 88°14'42" E
CD=54.67'
Farm to Market Road 879
N 88°47'58" E ~ 1720.20'
40' R.O.W. Dedication
Vol. 429, Pg. 385
DRECT
R=2251.83'
D=7°46'00"
L=305.24'
CB=S 87°19'02" E
CD=305.01'
S 83°26'02" E
101.01'
Mildred Thompson-Schwab
North of R.O.W.
69.259 Ac.
(3,016,942 S.F.)
3/10 Acre (ninth tract)
Vol. 448, Pg. 222 DRECT
J.B. & ANN ADAMS SUR.
ABSTRACT NO. 5
N 01°47'15" W ~ 114.63'
N 01°36'59" W
15.20'
Tract 1
137.009 Ac.
(5,968,103 S.F.)
UNION PACIFIC RAILROAD
Save &
Except Tract
5.308 Ac.
(231,217 S.F.)
100' R.O.W.
S 00°50'27" E ~ 2566.56'
145.12'
N 00°27'52" W ~ 1594.22'
South of R.O.W.
62.441 Ac.
(2,719,944 S.F.)
60' Electric Transmission Line Easm.
Brazos Elec. Power Coop., Inc.
Vol. 471, Pg. 56 DRECT
S 88°37'58" W ~ 2275.78'
approx. location
survey line
1/2" IRF
3/4" IRF
(CM)
3/4" IRF
(CM)
3/4" IRF