

PLAN LEGEND
SYMBOLOLOGY

MAIN LANES	
FRONTAGE ROADS / RAMPS	
BRIDGES	
DIRECT CONNECTOR	
SCHOOLS	
INDUSTRIAL DEVELOPMENT	
PARKS	
PRISON	
FLOOD PLAIN	
FLOODWAY	

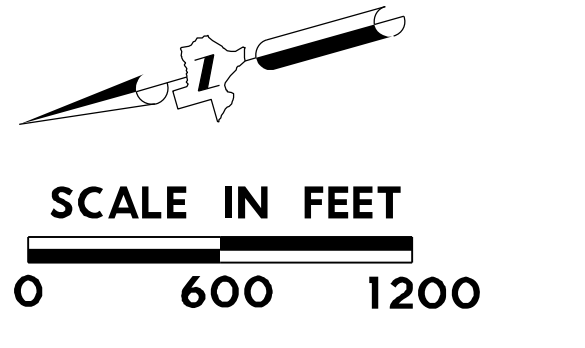

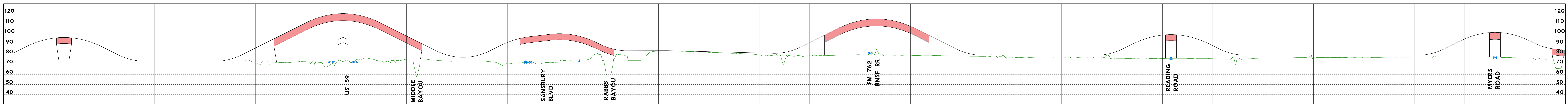


IMAGE DATE: JAN-10
 GRAND PARKWAY (SH 99)
 SEGMENT C
SCHEMATIC LAYOUT
 PUBLIC WORKSHOP, DEC. 6, 2012
 SHEET 1 OF 5



PRELIMINARY SUBJECT TO CHANGE



5:54:27 PM
 04-06-12
 T:\Projects\040112\GISD\Schematics\109_Plan_Schematic.dwg
 T:\Projects\040112\GISD\Schematics\109_Plan_Schematic.dwg