1st Amended
Final Development Plan Approved

DIRECTOR OF PDM NOTE
This development plan is approved by the Director of PDM based on his interpretation of the Zoning Regulations, that it complies with present policy, density and bulk restrictions as they are delineated in the Regulations. Any part or parcel of this tract that has been utilized for density to convert dwellings shown thereon shall not be further divided, subdivided or resubdivided for residential purposes to a greater density than that indicated on said plan. Attention will have assigned when a dwelling is constructed and transferred for the purpose of occupancy.

ACCESSORY STRUCTURE NOTE
Envelopes shown hereon are for the location of all principal buildings only. Accessory structures, houses and projections into yards may be permitted outside the envelope, but must comply with sections 400 and 301 of the Baltimore County Zoning Regulations. (Subject to covenants and applicable building permits)

WALKWAY AND ACCESS EASEMENTS (where applicable)
If walkways, utility and walkway access easements are fenced, the at least 3 feet must remain open for pedestrian access.

SITE DATA
Existing Zoning and Maximum Density Permitted

Zone	Acres	Units Allowed	Units Proposed
DR 16.5	8.8811	103.54	98
DR 3.5	4.9063	17.17	0
Total	14.7874	120.71	98

SITE DEVELOPMENT PROPOSAL

Dwelling Type	Proposed Units	Parking Required	Parking Proposed	Phase	Development Schedule
MULTI-FAMILY	98	196	196		8/02
Total	98	196	196		

OPEN SPACE PROPOSAL

Open Space Type	Acres
Local Open Space	2.39
Baltimore County Greenway/Easement	n/a
Stormwater Management	N/A
Total Provided	3.29

ADDITIONAL INFORMATION
Antiquated Actions:
Waivers – OPEN SPACE REGULATIONS (SEE NOTE #5)
Special Exceptions – NONE
Other – SPECIAL HEARING TO AMEND COORDINATED SITE PLAN (SEE NOTE #7)
Consistency with design manual? YES

SETBACK REQUIREMENTS

BUILDING FRONT TO R/W	15'
BUILDING FRONT TO BUILDING FRONT	30' MIN.
BUILDING SIDE TO BUILDING SIDE	
BUILDING FRONT TO TRACT BOUNDARY	
BUILDING SIDE OR REAR TO SIDE OR REAR BUILDING SIDE	40' 30'

Land Open Space (Required)
32 Units @ 1000 S.F. / Unit = 96,000 S.F., 2.204 Ac.s
Active 96 Units @ 600 S.F. / Unit = 62,400 S.F., 1.433 Ac.s
Passive 96 Units @ 300 S.F. / Unit = 28,800 S.F., 0.777 Ac.s

Land Open Space (Proposed)
Active Open Space = 63,774 S.F., 1.44 Ac.s
Passive Open Space = 37,800 S.F., 0.86 Ac.s
Total = 3.29 Ac.s

PARKING TABULATION
PARKING REQUIRED = 1.9 SPACES PER UNIT
PROPOSED UNITS = 96 (3 BR OR LESS)
PARKING REQUIRED = 1.9 SPACES X 96 UNITS
146 SPACES x 1.3 = 43.2 SPACES
TOTAL REQUIRED = 188 SPACES
TOTAL PROVIDED = 196 SPACES

TYPICAL PARKING & DROP-OFF AREA
DETAIL
N.T.S.

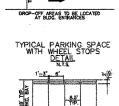

MULCH TRAIL SECTION
N.T.S.

TYPICAL PARKING SPACE WITH WHEEL STOPS
DETAIL
N.T.S.

FOREST CONSERVATION WORKSHEET
FOR
BALTIMORE COUNTY

BASIC DATA	ACRES (01 acre)
GROSS SITE AREA	14.8
AREA WITHIN 100 YEAR FLOODPLAIN	0.4
AREA WITHIN AGRICULTURAL USE OR PRESERVATION PARCEL (IF APPLICABLE)	—
AREA IN OVERHEAD TRANSMISSION LINE EASEMENTS (IF applicable)	—
NET TRACT AREA	14.4
LAND USE CATEGORY (see p.21 of Manual or Baltimore County Code, Section 14-410(B))	HDR

INFORMATION FOR CALCULATIONS

A. NET TRACT AREA	14.4
B. FOREST CONSERVATION THRESHOLD (20 X A)	2.8
C. APPORESTATION THRESHOLD (25% X A)	3.6
D. EXISTING FOREST COVER (NET TRACT AREA)	0.0
E. EXISTING FOREST ABOVE FOREST CONSERVATION THRESHOLD	0.0
F. BREAK-EVEN POINT (the amount of forest to be retained for no mitigation) (D + (0.20 x B))	4.5
G. FOREST TO BE CLEARED	—
H. FOREST TO BE RETAINED	—

I, WILBUR L. DUVALL, JR. CERTIFY UNDER OATH THAT TO THE BEST OF MY KNOWLEDGE, THERE ARE NO DELINQUENT ACCOUNTS FOR ANY OTHER DEVELOPMENT WITH RESPECT TO ANY OF THE PROPERTIES OWNED BY THE APPLICANT, A PERSON WITH A FINANCIAL INTEREST IN THE PROPOSED DEVELOPMENT, OR A PERSON WHO WILL PERFORM CONTRACTUAL SERVICES ON BEHALF OF THE PROPOSED DEVELOPMENT.

I HEREBY CERTIFY THAT I HAVE REVIEWED WITH DUE DILIGENCE THE APPROVED DEVELOPMENT PLAN DA3DCL/01/2003, AND HAVE PREPARED WITH DUE DILIGENCE THIS FINAL DEVELOPMENT PLAN PURSUANT TO THAT APPROVED DEVELOPMENT PLAN

W. DUVALL & ASSOCIATES, INC.
ENGINEERS . SURVEYORS . LAND PLANNERS
530 EAST JOPPA ROAD
TOWSON, MARYLAND 21286
Phone: 410.583.9571
E-mail: wduvoll2@qwest.net

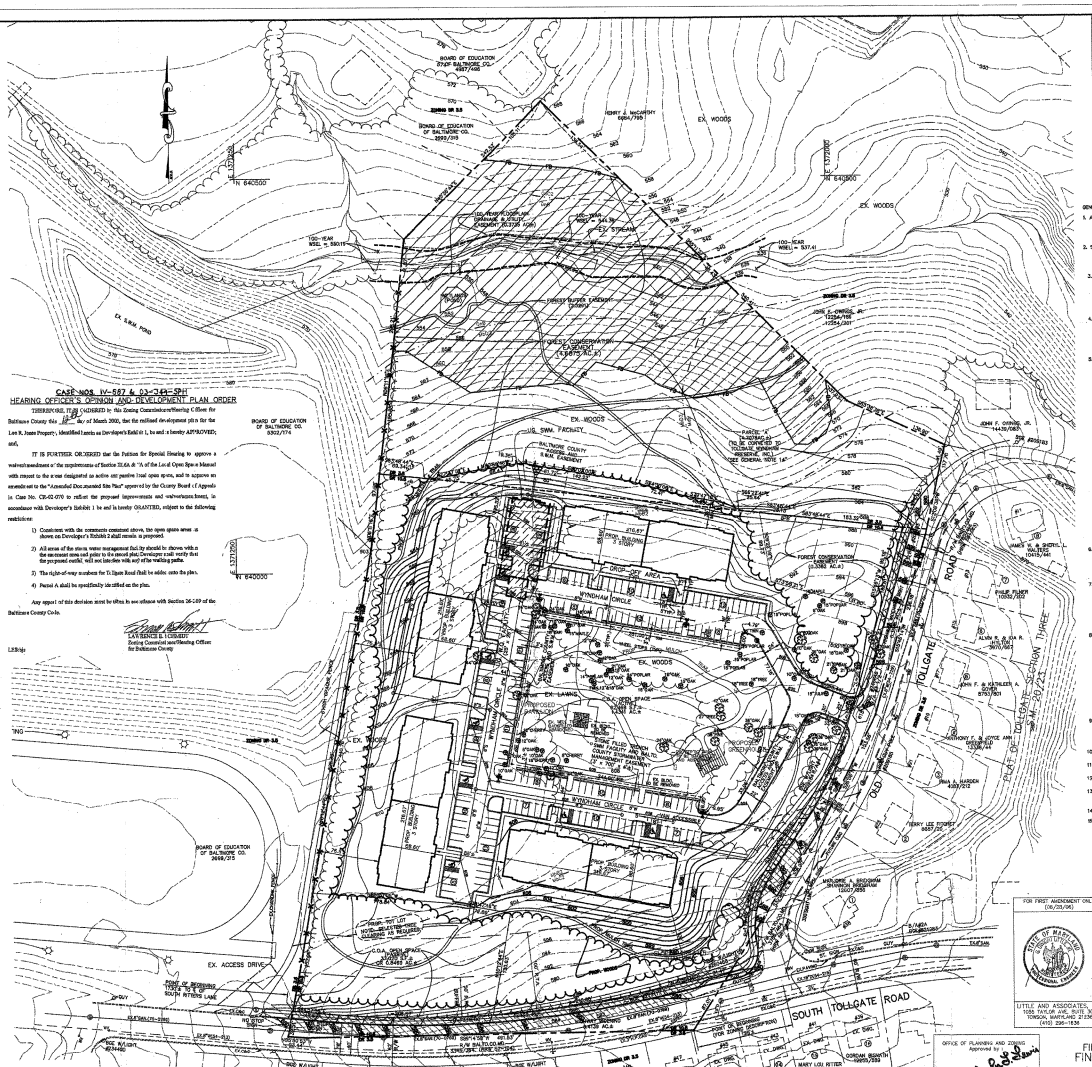

CASE NOS. IV-587 & 03-249-SPH
HEARING OFFICER'S OPINION AND DEVELOPMENT PLAN ORDER

THEREFORE, IT IS ORDERED by this Zoning Commissioner/Hearing Officer for Baltimore County this 18th day of March 2003, that the revised development plan for the Lee R. Jones Property, identified herein as Developer's Exhibit 1, be and is hereby APPROVED; and,

IT IS FURTHER ORDERED that the Petition for Special Hearing to approve a waiver/amendment or the requirements of Section 32.0.A & 7.b of the Local Open Space Manual with respect to the area designated as active and passive local open space, and to approve an amendment to the "Amended Decorrated Site Plan" approved by the County Board of Appeals in Case No. CR-92-070 to reflect the proposed improvements and redevelopment, be, in accordance with Developer's Exhibit 1 be and is hereby GRANTED, subject to the following restrictions:

1) Consistent with the comments contained above, the open space areas as shown on Developer's Exhibit 2 shall remain as proposed.
2) All areas of the storm water management feel by should be shown with a the minimum area and prior to the second plat, Developer shall verify that the proposed rectal will not interfere with and of the walking paths.
3) The right-of-way numbers for Tollgate Road shall be added onto the plan.
4) Parcel A shall be specifically identified on the plan.

Any appeal of this decision must be taken in accordance with Section 26-209 of the Baltimore County Code.

LAWRENCE E. SCHMIDT
Zoning Commissioner/Hearing Officer
for Baltimore County

LES:bjs

GENERAL NOTES

1. APPLICANT:
   John F. Owings Enterprises
   P.O. Box 285
   Owings Mills, Maryland 21117
   Phone No. (410) 833-1187
2. SITE LOCATION:
   Election District No.4 Councilmanic District No.3
   Watershed No. 37 Subwatershed No. 87
   Census Tract 4041
3. PROPERTY INFORMATION:
   Owner(s):
   Lee R. & Naomi D. Jones
   54 Old Tollgate Road
   Owings Mills, Md. 21117
   Tax Account No. 04-10-045675
   Deed Ref. L.8412, F.450
4. REFERENCE FOR EXISTING FEATURES SHOWN ON PLAN:
   A. Topography shown hereon is based on Baltimore County 200 scale GIS file 5843
   B. Property outline shown is taken from a boundary survey prepared by William S. Segal, dated Jan. 13, 2003.
   C. Existing zoning is DR3.5 & DR16.5 200scale map NW 12 c.
   D. Soil lines and types shown are taken from Baltimore County USDA Soils Map No. 27.
5. GENERAL INFORMATION:
   A. Existing use on site: Single Family Detached
      Proposed Use: Age Restricted Multi-Family use (Condos)
   B. Proposed water and sewer: Public
   C. Existing land use within 200' of site is single family & High School.
   D. Wetlands shown hereon have been field verified.
   E. No rare or endangered species, critical habitat, archeological or historical sites or contaminated areas on the subject property.
   F. Average daily trips (A.D.T.) for this site shown thus ##
   G. Trees and ties no clearing, grading, construction or disturbance of vegetation in the Forest Buffer Easement/and/Forest Conservation Easement except as permitted by the Baltimore County Department of Environmental Protection and Resource Management.
   H. Any Forest Buffer Easement and Forest Conservation Easement shown hereon is subject to a conservation easement granted to and held of record by Baltimore County and under restrict disturbance and use of these areas.
   I. Sidewalk to be provided adjacent to all public roads.
   J. Site is located in the Gwynns Falls Watershed drainage area.
   K. School Districts: Owings Mills Elementary School
      Pikesville Middle School
      Owings Mills High School
   L. This property as shown on the plan has been held intact since prior to Sept. 8, 1972. Any subdivision of this property subsequent to Sept. 8, 1972 shall be deemed to be a subdivision of the property as shown on the plan and been utilized, recorded or represented as density or area to support any off-site dwelling.
   M. There are no known underground storage tanks on site.
   N. Site is not within the Chesapeake Bay Critical Area.
   O. Although Traffic Engineering and Transportation Planning has confirmed that the subject site is not within a traffic constraint area. The site is not in any failed basic service area.
   P. Sidewalks adjacent the right lines and the curb lines must be cleared, graded and kept free of any obstructions.
   Q. A landscape plan must be approved prior to the issuance of a building permit. Landscaping shall be provided with sheet(s) "one statement of Baltimore County Specification Detail Plate G-201".
   R. All units are for sale.
6. Waiver of Open Space Regulations: Requesting not to create active open space to a 4.0/6 maximum grade. Reason: want to save existing trees, plan to construct a pavilion, greenhouse, and nature trail on the passive open space. Want to create some open space to a 10.0/6 maximum grade. Reason: want to save existing trees, want to cut in a 10.0/6 maximum grade. Reason: open space will be owned and maintained by the condominium association. This is a development for those 55 years or older.
7. Special Hearing To Amend The Amended Decorrated Site Plan (Case No. CR-92-070) Amendments: Garage building size to 216.0' width and 58.60' depth from 200' width and 70' depth. Revise location of greenhouse and added pavilion and pathway network to native stone. Revise location of pavilion and add pathway network to native stone. Revise location of tree lands. Change entrance configuration to produce better traffic flow. Changed location of proposed mulch trail per field meeting with DEPRM. Changed forest conservation reservation to forest conservation easement. Added limits of forest conservation easement per forest conservation. Remove well mounted sign from greenhouse, signage shall comply with section 405 of the BCZR.
8. Local Open Space:
   A. Local Open Space shall be in compliance with the Local Open Space Manual, Latest Edition.
   B. Temporary open space boundary markers, tree protection devices and four foot high snow fencing or approved equivalent shall be installed prior to any clearing or grading.
   C. Within the area shown as open space, disturbance beyond that which is shown on the development plan shall not be allowed without prior approval from the Department of Recreation and Parks.
   D. No utilities, including but not limited to, including, but not limited to, telephone, cable, television, gas, electric or water and sewer and storm drains shall be placed or constructed on or within the areas based as open space without prior written consent from Baltimore County Department of Recreation and Parks.
   E. The design construction and installation of all amenities shown on the Development Plan shall be the responsibility of the Developer.
9. All proposed stormwater management facilities shall be within Baltimore County Drainage and Utility Easements. Stormwater Management Easements shall be provided to the development and conveyed to Baltimore County for inspection purposes. A back easement will be conveyed to Baltimore County in order to provide access to all easement areas which will be necessary for Storm Water Management, etc.
10. Prior to Record Plat approval, the existing well must be backfilled by a licensed Master Well Driller who must submit a well abandonment report to DEPRM.
11. Prior to Record Plat approval the existing septic system must be pumped and backfilled or removed by a licensed sewage disposal contractor.
12. Any drainage area diversion resulting from this site design must be approved by the Department of Public Works.
13. Prior to the issuance of building permits, the developer must submit items 9 soon Zonca plan for review and approval. Approval of the Zoning can be made by that agency on behalf of the Zoning Commissioner in the Zoning Office.
14. Parcel "A" is to be conveyed to the Tollgate Wyndham Preserve, Inc. which is or will be a condominium in part of the Tollgate Justice Group specifically in regard to this parcel.
15. An amendment of previously approved Baltimore County Department of Environmental Protection and Resource Management and Forest Conservation Plan(s) and Plans were passed on this date. Refer to Case No. IV-587 & 03-249-SPH.

ZONING RECLASSIFICATION ORDER

CASE

THIS BEFORE, IT IS ORDERED, by the Baltimore County Board of Appeals, this ____ day of ____, 2002, that the Petition for Amendments from D.R. 3.5 to D.R. 16.5 in Case No. CR-92-070 be and the same is hereby GRANTED, in person to the Decorrated Site Plan, subject to Petitioner's Exhibit #1.

Any Petition for Judicial review from this decision must be made in accordance with Rule 7-201 through Rule 7-210 of the Maryland Rules.

COUNTY BOARD OF APPEALS
OF BALTIMORE COUNTY

Lawrence S. Wescott

Stephen Bosley

FOR FIRST AMENDMENT ONLY
(06/28/06)

STATE OF MARYLAND
STEPHEN J. BOSLEY
No. 11788
PROFESSIONAL ENGINEER

LITTLE AND ASSOCIATES, INC.
1205 TAYLOR AVE. SUITE 301
TOWSON, MARYLAND 21286
(410) 296-1538

REASONS FOR FIRST AMENDMENT (06/28/06)
1) TO ADD 392 PROPOSED TENS NETWORK, PROPOSED PAVILION AND PROPOSED GREENHOUSE AS SHOWN ON THIS PLAN.
2) THESE CHANGES WERE APPROVED BY THE DEVELOPMENT REVIEW COMMITTEE AS A REFINEMENT (DRC# 042406D) ON MAY 4, 2006 (ADOPTED ON MAY 15, 2006).
3) THIS AMENDMENT IS TO COMPLY WITH THE ZONING COMMISSIONER'S ORDER (CASE #'S IV-587 & 03-249-SPH), AND PURSUANT TO THE APPROVED FIRST REVISED DEVELOPMENT PLAN. THIS IS A NON MATERIAL CHANGE.

OFFICE OF PLANNING AND ZONING
Approved by the Director

DIRECTOR OF PLANNING
DIRECTOR OF P.D.M.
DATE

FIRST AMENDED (06/28/06)
FINAL DEVELOPMENT PLAN
WYNDHAM COMMON
(FORMERLY KNOWN AS "JONES PROPERTY")
COUNCILMANIC DISTRICT 4

ELECTION DISTRICT 4
SCALE : 1"=50'

BALTIMORE COUNTY, MARYLAND
DATE : JUNE 26, 2003

SHEET 1 OF 1 PDM# IV 587

DEVELOPER:
JOHN F. OWINGS ENTERPRISES
P.O. BOX 285
OWINGS MILLS, MD. 21117

OWNER:
LEE R. & NAOMI D. JONES
54 OLD TOLLGATE ROAD
OWINGS MILLS, MD. 21117
TAX ACCOUNT NO. 04-10-045675
DEED REF. L.8412, F.450

micro

Final Development Plan Approved

DIRECTOR OF PDM NOTE:
This development plan is approved by the Director of PDM based on his interpretation of the Zoning Regulations, that it complies with present policy, density and bulk controls as they are defined in the Regulations. Any part or parcel of this tract that has been utilized for density in computing density requirements for any other land, whether developed or designated for additional dwellings or any purpose other than that indicated on said plan. Utilization will have occurred when a dwelling is constructed and transferred for the purpose of occupancy.

ACCESSORY STRUCTURE NOTE:
Envelopes shown herein are for the location of all principal buildings only. Accessory structures, fences and projections into yards may be constructed outside this envelope, but must comply with sections 400 and 301 of the Baltimore County Zoning Regulations. (Subject to covenants and applicable building permits.)

WALKWAY AND ACCESS EASEMENTS (where applicable)
It shall be the owner's responsibility to see that these easements are fenced, the at least, 3' high fence, shown on the subdivision process.

SITE DATA

Existing Zoning and Maximum Density Permitted

Zone	Acres (Gross)	Units Allowed	Units Proposed
DR 10.5	8.2611	153.54	98
DR 3.5	6.5063	17.17	0
Total	14.7674	170.71	98

SITE DEVELOPMENT PROPOSAL

Dwelling Type	Proposed Units	Parking Required	Parking Proposed	Phase	Development Schedule
MULTI-FAMILY	98	183	196		9/02
Total	98	183	196		

OPEN SPACE PROPOSAL

Open Space Type	Acres
Local Open Space	2.29
Baltimore County Greenway/Easement	N/A
Stormwater Management	N/A
Total Provided	2.29

ADDITIONAL INFORMATION
Anticipated Actions:
Waivers — OPEN SPACE REGULATIONS (SEE NOTE #6)
Special Exceptions — NONE
Other — SPECIAL HEARING TO AMEND DOCUMENTED SITE PLAN (SEE NOTE #7)
Consistency with design manual? YES

SETBACK REQUIREMENTS
BUILDING FRONT TO BUILDING FRONT = 50'
BUILDING FRONT TO BUILDING SIDE = 40'
BUILDING SIDE TO BUILDING SIDE = 20' MIN.
BUILDING FRONT OR REAR TO PERIMETER BUILDING SIDE = 40'
BUILDING FRONT OR REAR TO PERIMETER BUILDING END = 30'

Local Open Space (Required)
Units @ 1000 S.F. / Unit = 98,000 S.F. 2.25 Ac.±
Active Open Space = 62,774 S.F. / Unit = 62,400 S.F. 1.433 Ac.±
Passive Open Space = 37,610 S.F. / Unit = 32,600 S.F. 0.771 Ac.±

Local Open Space (Proposed)
Active Open Space = 62,774 S.F. 1.44 Ac.±
Passive Open Space = 37,610 S.F. 0.86 Ac.±
Total = 2.30 Ac.±

PARKING CALCULATION
REQUIRED REQUIRED = 1.5 SPACES PER UNIT
PROPOSED PROVIDED = 2 SPACES PER UNIT
1.5 SPACES/UNIT X 96 UNITS = 144 SPACES
144 SPACES x 0.3 = 43.2 SPACES
TOTAL REQUIRED = 188 SPACES
TOTAL PROVIDED = 196 SPACES

TYPICAL PARKING & DROP-OFF AREA DETAIL
N.T.S.

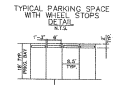

DROP-OFF AREAS TO BE LOCATED AT BLDG. ENTRANCES

MULCH TRAIL SECTION
N.T.S.

TYPICAL PARKING SPACE WITH WHEEL STOPS DETAIL
N.T.S.

FOREST CONSERVATION WORKSHEET
FOR
BALTIMORE COUNTY

BASIC DATA	ACRES (0.1 acre)
GROSS SITE AREA	14.8
AREA WITHIN 100 YEAR FLOODPLAIN	0.1
AREA WITHIN AGRICULTURAL USE OR PRESERVATION PARCEL (if applicable)	—
AREA IN OVERHEAD TRANSMISSION LINE EASEMENTS (if applicable)	—
NET TRACT AREA	14.4
LAND USE CATEGORY (see p.51 of Manual or Baltimore County Code, Section 14-4102)	

INFORMATION FOR CALCULATIONS

A. NET TRACT AREA	14.4
B. FOREST CONSERVATION THRESHOLD (50 X A.)	0.8
C. CONFORMANCE WITH FOREST CONSERVATION THRESHOLD	0.8
D. EXISTING FOREST (IN NET TRACT AREA)	5.0
E. EXISTING FOREST ABOVE FOREST CONSERVATION THRESHOLD	4.2
F. BREAK-EVEN POINT (the amount of forest to be retained for no mitigation) (E X 0.2) + B)	1.7
G. FOREST TO BE CLEARED	—
H. FOREST TO BE RETAINED	—

I, MURUS L. DUVALL, JR. CERTIFY UNDER OATH, THAT TO THE BEST OF MY KNOWLEDGE, THERE ARE NO DELINQUENT ACCOUNTS FOR ANY OTHER DEVELOPMENT WITH RESPECT TO ANY OF THE FOLLOWING: THE APPLICANT, A PERSON WITH A FINANCIAL INTEREST IN THE PROPOSED DEVELOPMENT, OR A PERSON WHO WILL PERFORM CONTRACTUAL SERVICES ON BEHALF OF THE PROPOSED DEVELOPMENT.

I HEREBY CERTIFY THAT I HAVE REVIEWED WITH DUE DILIGENCE THE APPROVED DEVELOPMENT PLAN DATED(2/21/2003), AND HAVE PREPARED WITH DUE DILIGENCE THIS FINAL DEVELOPMENT PLAN PURSUANT TO THAT APPROVED DEVELOPMENT PLAN.

W. DUVALL & ASSOCIATES, INC.
ENGINEERS SURVEYORS LAND PLANNERS
530 EAST JOPPA ROAD
TOWSON, MARYLAND 21286
PHONE: 410.583.9571
E-mail: wduvall2@qwest.net

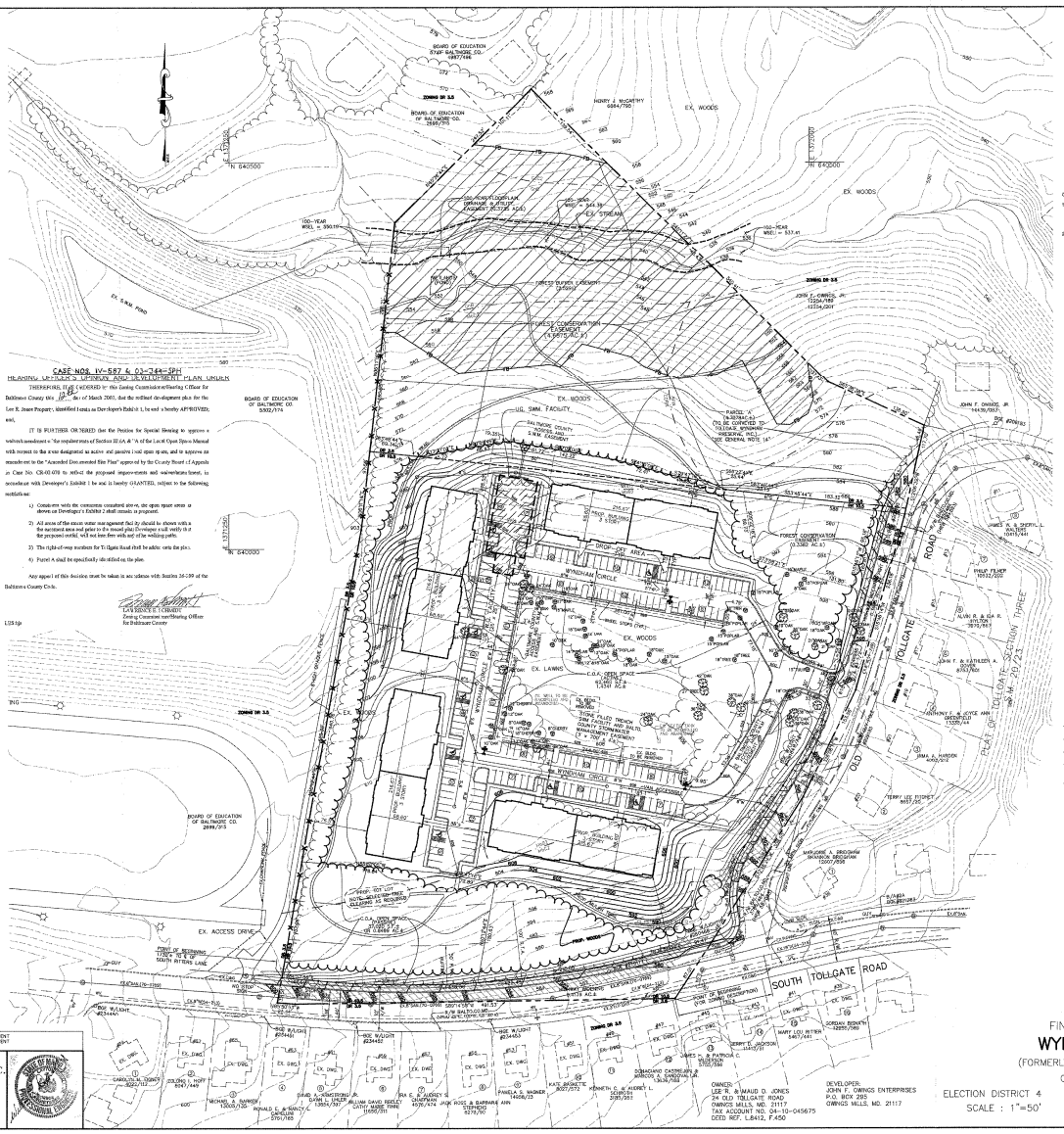
CASE NOS. IV-587 & 03-344-SPH
HEARING OFFICER'S APPROVAL AND DEVELOPMENT PLAN ORDER
THEREFORE, IT IS ORDERED by this Zoning Commissioner/Hearing Officer for Baltimore County this 13th day of March 2003, that the revised development plan for the Lee R. Jones Property, identified herein as Developer's Exhibit 1, be and is hereby APPROVED; and,
IT IS FURTHER ORDERED that the Petition for Special Hearing to approve a waiver/amendment to the requirements of Section III.6.A & "A of the Local Open Space Manual with respect to the areas designated as active and passive (+ed) open spaces, and to approve an amendment to the "Amended Documented Site Plan" approved by the County Board of Appeals in Case No. CR-00-070 to reflect the proposed improvements and waiver/relief, be and is hereby GRANTED, subject to the following restrictions:
1) Consistent with the comments contained above, the open space areas as shown on Developer's Exhibit 2 shall remain as proposed.
2) All areas of the storm water management (bio) fly should be shown with a flat sectional area and prior to the record plat (Developer will verify if the proposed outfall will not time flow with any of the walking path.
3) The right-of-way numbers for Tollgate Road shall be added onto the plan.
4) Parcel A shall be specifically subdivided on the plan.
Any appeal of this decision must be taken in accordance with Section 26-209 of the Baltimore County Code.
LAWRENCE E. SCHMIDT
Zoning Commissioner/Hearing Officer for Baltimore County
BOARD OF EDUCATION OF BALTIMORE CO. 2899/373
BOARD OF EDUCATION OF BALTIMORE CO. 5302/374
HENRY J. MCCARTHY 6884/750
EX. WOODS
EX. STREAM
FOREST CONSERVATION EASEMENT (5,987S.F./0.14 AC.)
EX. SWM. FACILITY
JOHN F. OWINGS JR. 14436/351
PARCEL 'A' (2.30 AC.±) TO BE OWNED BY HOMEOWNERS ASSOCIATION SEE GENERAL NOTE 14
BUILDING #1
BUILDING #2
BUILDING #3
BUILDING #4
BUILDING #5
BUILDING #6
BUILDING #7
BUILDING #8
BUILDING #9
BUILDING #10
BUILDING #11
BUILDING #12
BUILDING #13
BUILDING #14
BUILDING #15
BUILDING #16
BUILDING #17
BUILDING #18
BUILDING #19
BUILDING #20
BUILDING