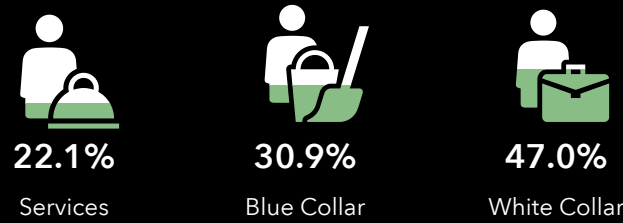
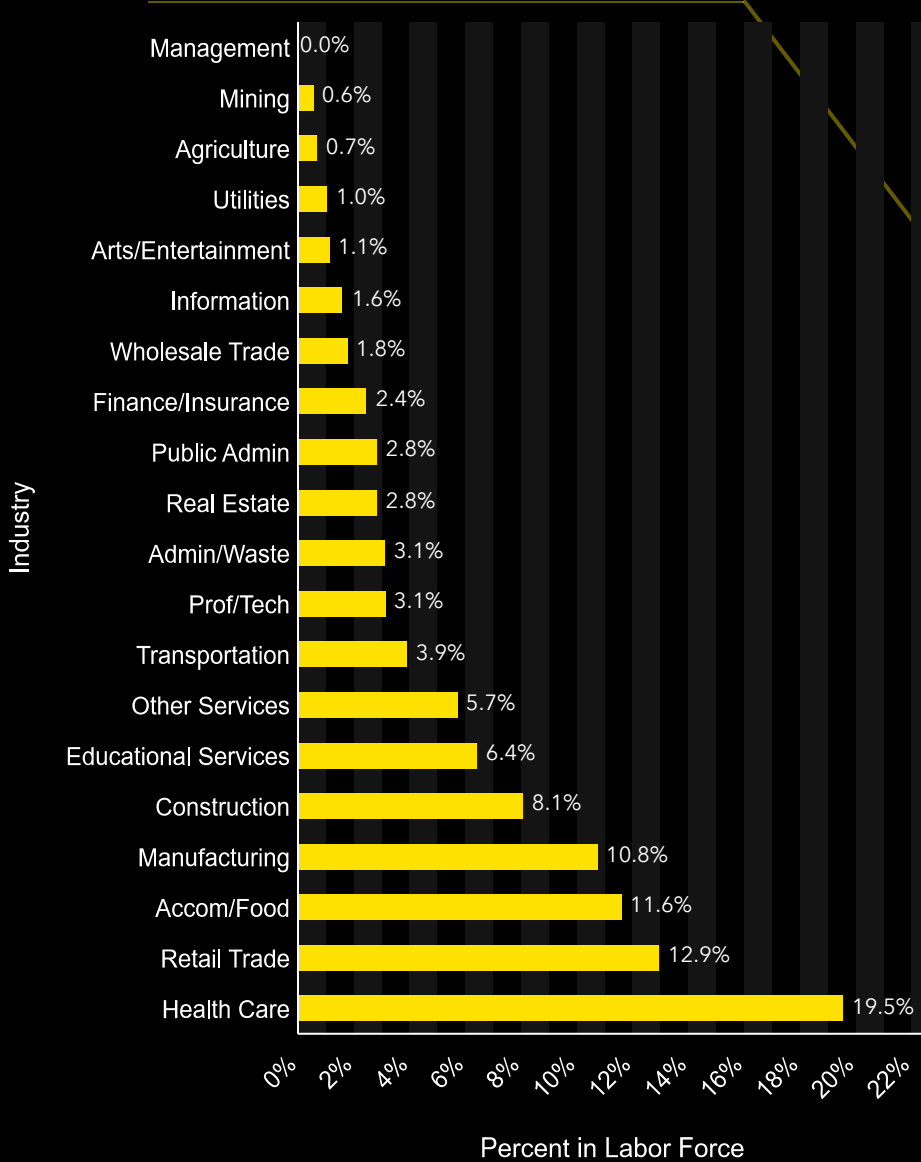


Economic Development Profile

3007 N Navarro St, Victoria, Texas, 77901

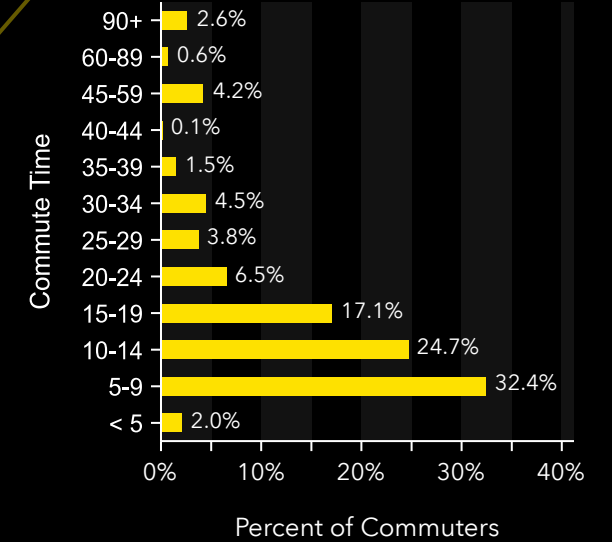
Ring band of 0 - 1 miles

Labor Force by Industry



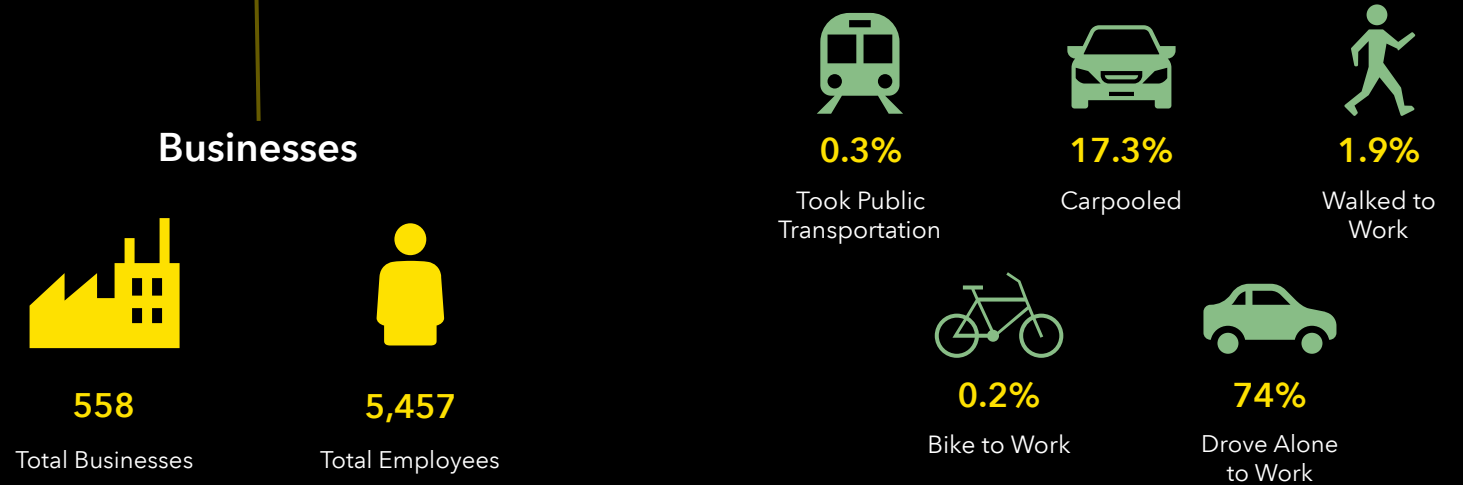
Employment

Commute Time: Minutes



Workforce Overview

Transportation to Work




Businesses

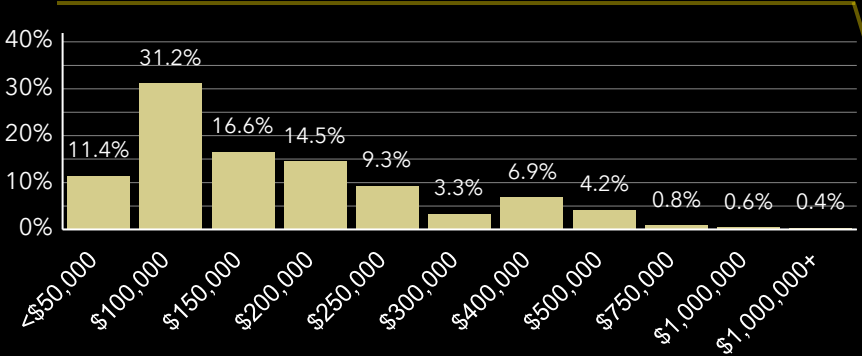


Source: This infographic contains data provided by Esri (2024), Esri-Data Axle (2024), ACS (2018-2022), Esri-U.S. BLS (2024), AGS (2024).

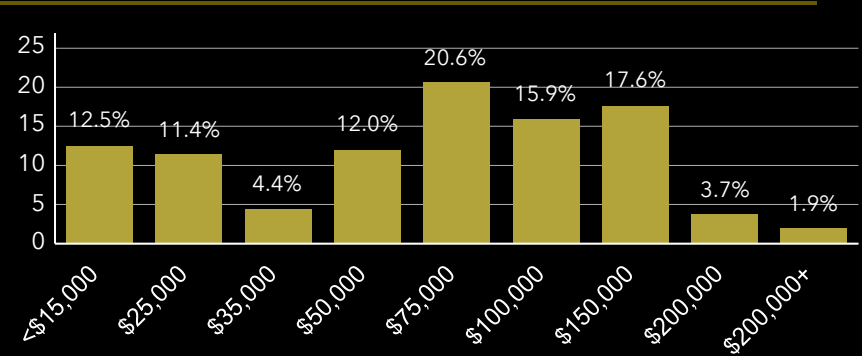
Home Ownership



Home Value

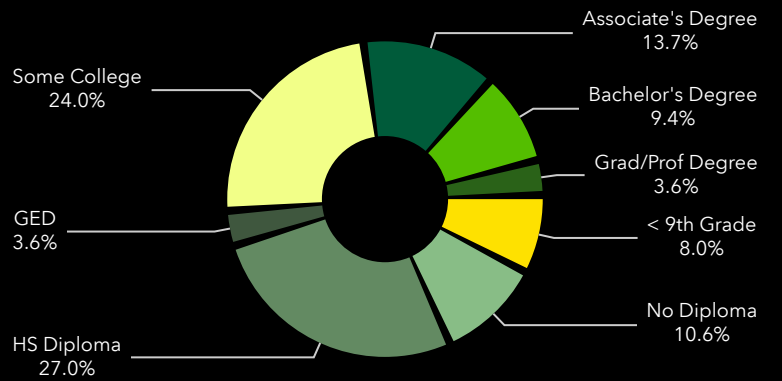


Household Income



Community Overview

Educational Attainment



Key Facts

3,692 Total Housing Units	174 Housing Affordability Index	550 Households Below the Poverty Level
35.3 Median Age	\$51,353 Median Disposable Income	7,972 Total Population
46 Wealth Index	83 Diversity Index	146 Total Crime Index

Tapestry segments

Rustbelt Traditions 742 households	23.5% of Households	▼
Metro Fusion 556 households	17.6% of Households	▼
Hometown Heritage 461 households	14.6% of Households	▼

Source: This infographic contains data provided by Esri (2024), Esri-Data Axle (2024), ACS (2018-2022), Esri-U.S. BLS (2024), AGS (2024).

© 2024 Esri

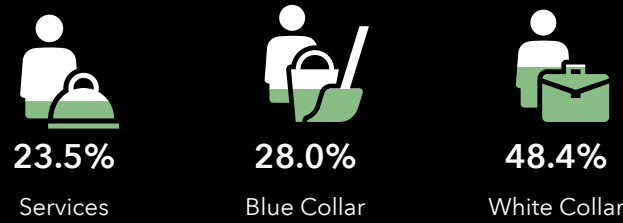
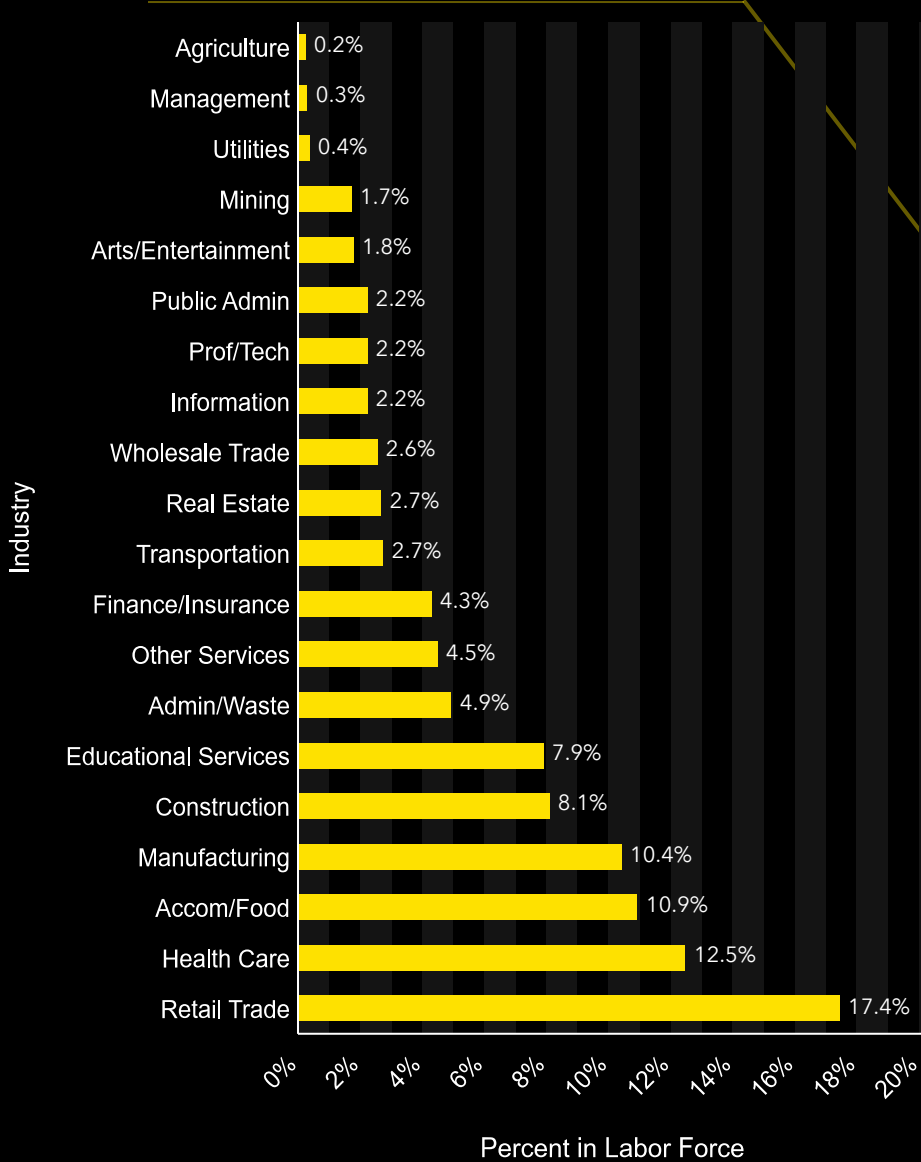
Source: This infographic contains data provided by Esri (2024), Esri-Data Axle (2024), ACS (2018-2022), Esri-U.S. BLS (2024), AGS (2024).

Economic Development Profile

3007 N Navarro St, Victoria, Texas, 77901

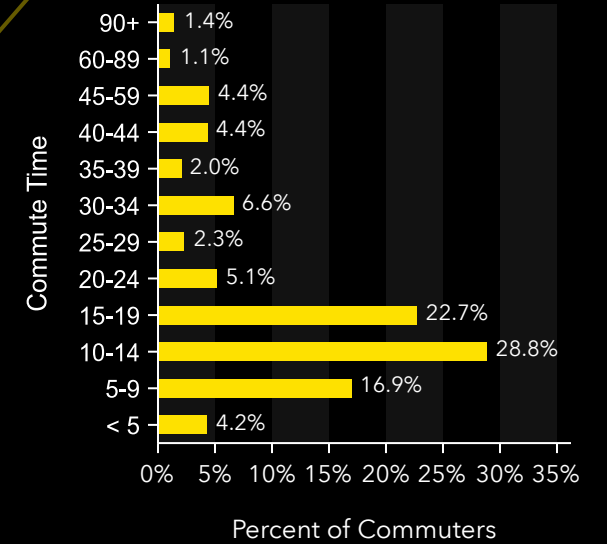
Ring band of 1 - 2 miles

Labor Force by Industry



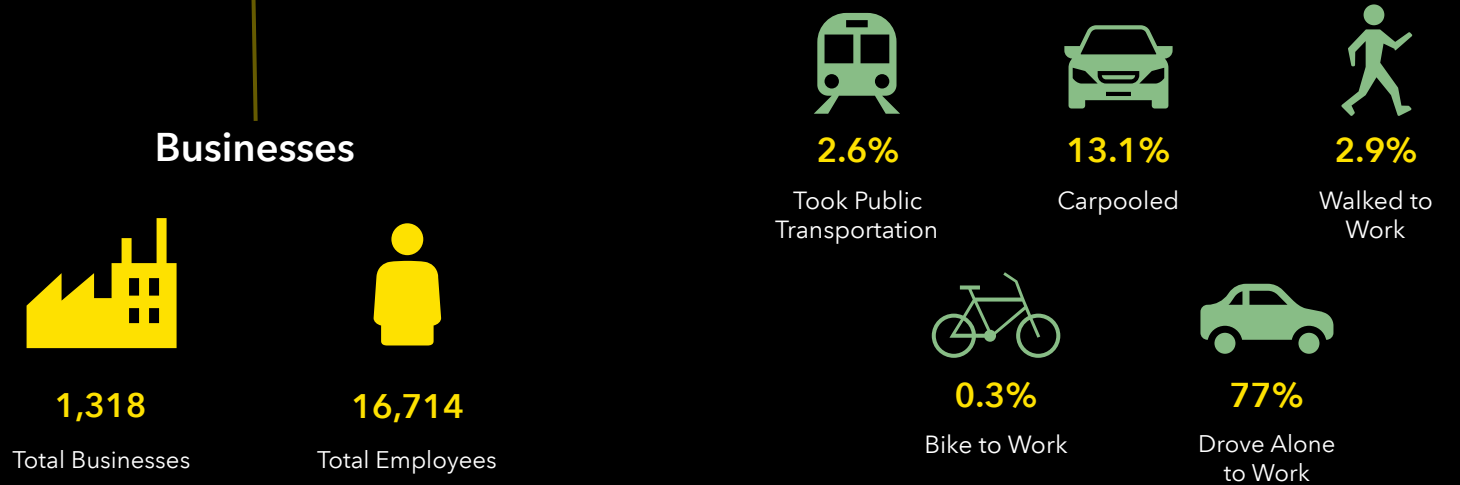
Employment

Commute Time: Minutes



Workforce Overview


Transportation to Work



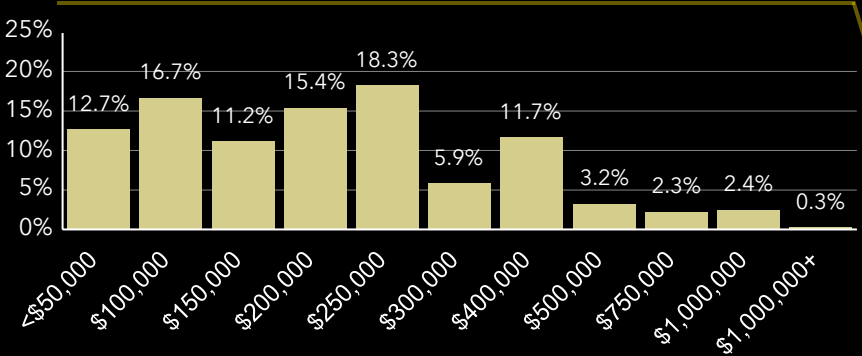
Businesses



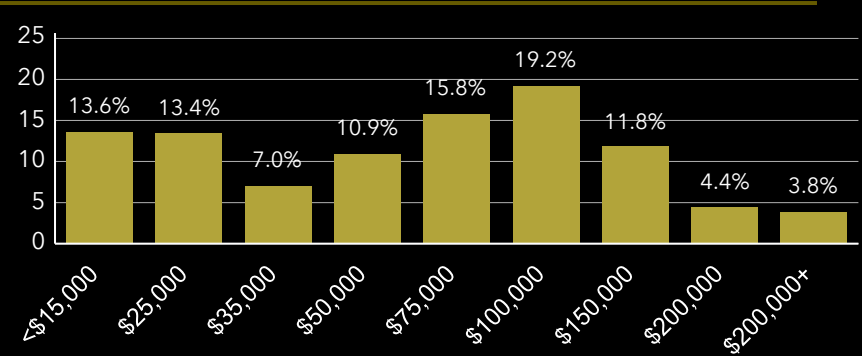
Home Ownership



Home Value

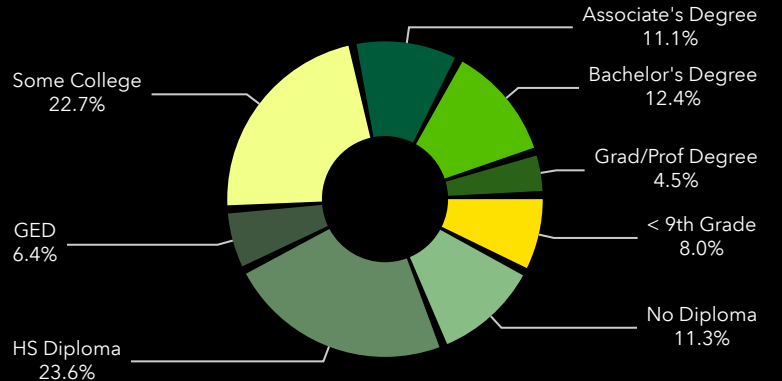


Household Income



Community Overview

Educational Attainment



Key Facts

9,072 Total Housing Units	111 Housing Affordability Index	1,642 Households Below the Poverty Level
34.8 Median Age	\$48,825 Median Disposable Income	20,096 Total Population
52 Wealth Index	83 Diversity Index	136 Total Crime Index

Tapestry segments

8E	Front Porches 1,305 households	17.0% of Households
11D	Set to Impress 1,161 households	15.1% of Households
8C	Bright Young Professionals 1,133 households	14.7% of Households

Source: This infographic contains data provided by Esri (2024), Esri-Data Axle (2024), ACS (2018-2022), Esri-U.S. BLS (2024), AGS (2024).

© 2024 Esri

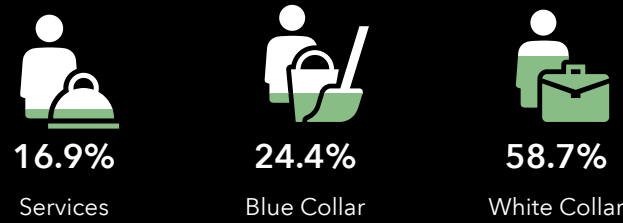
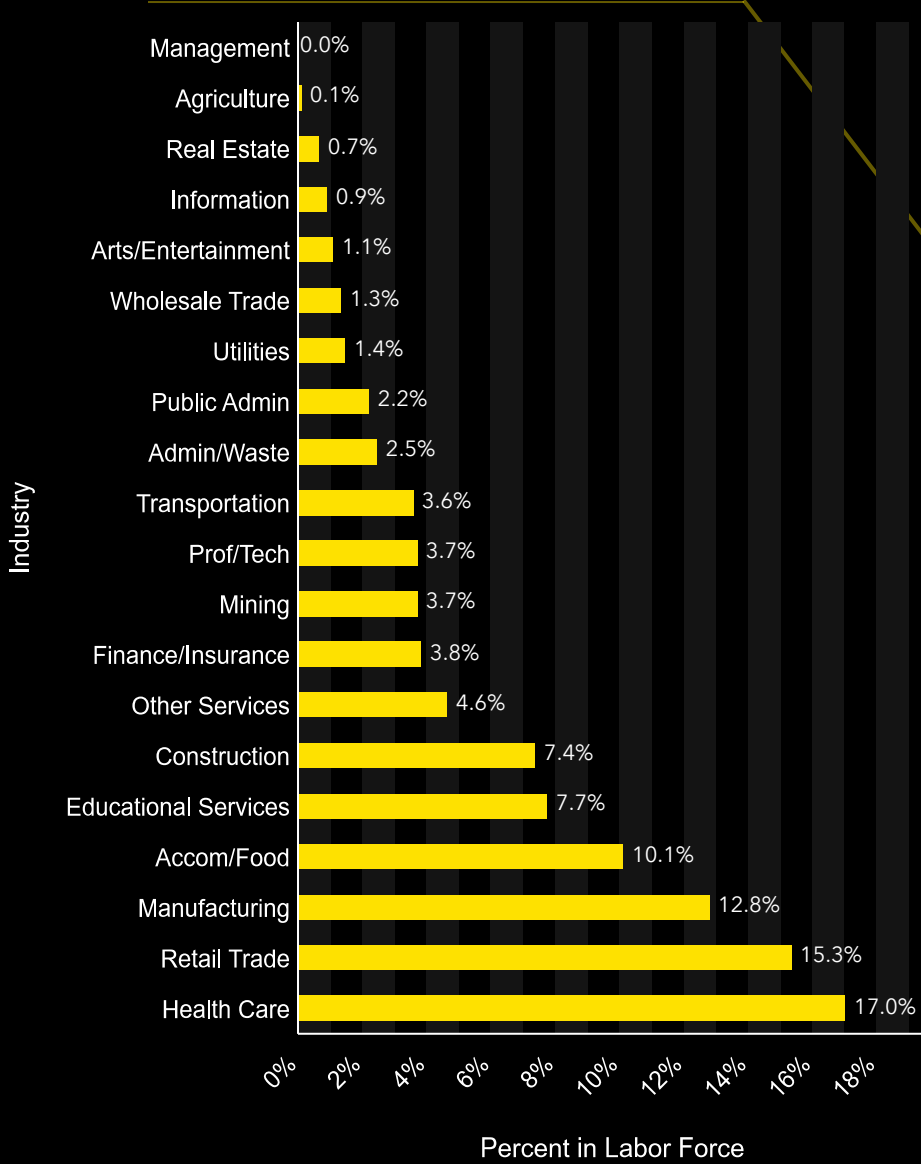
Source: This infographic contains data provided by Esri (2024), Esri-Data Axle (2024), ACS (2018-2022), Esri-U.S. BLS (2024), AGS (2024).

Economic Development Profile

3007 N Navarro St, Victoria, Texas, 77901

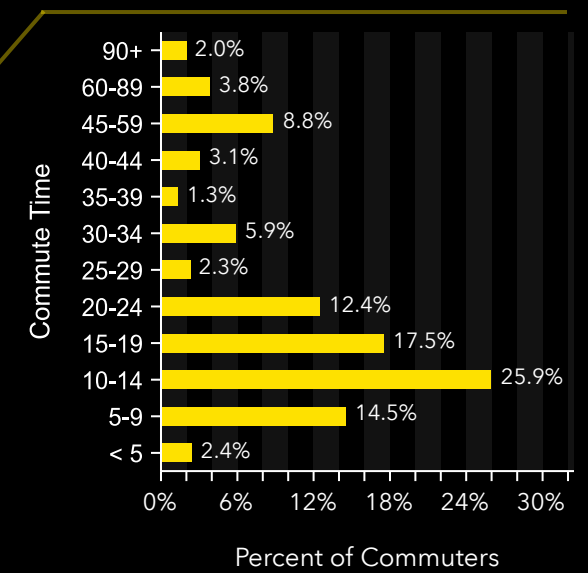
Ring band of 2 - 3 miles

Labor Force by Industry



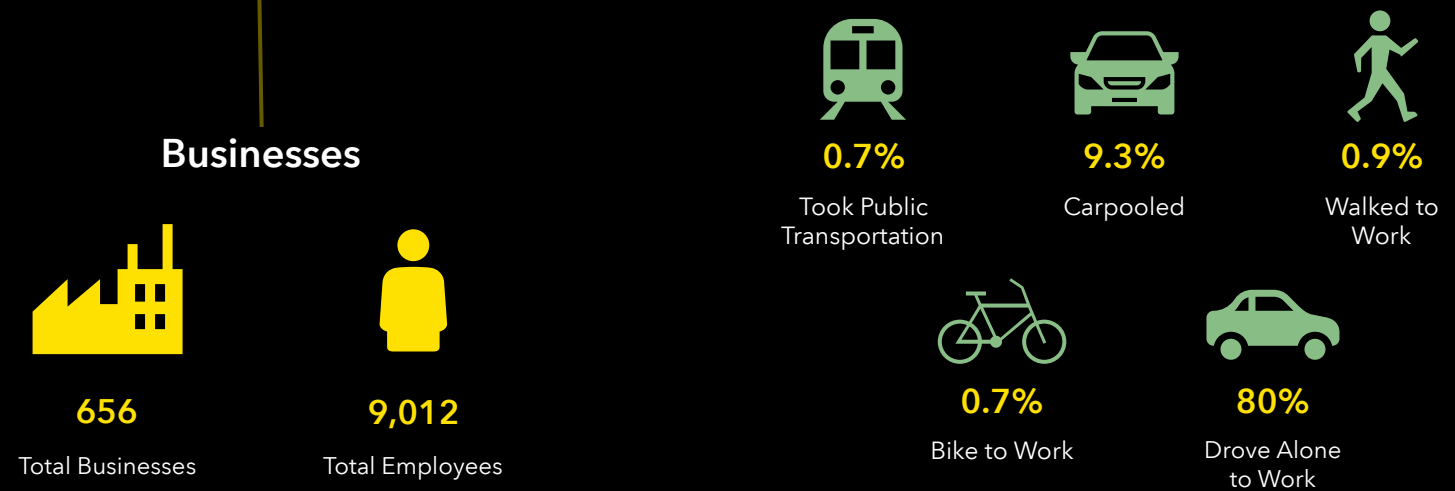
Employment

Commute Time: Minutes




Workforce Overview

Transportation to Work

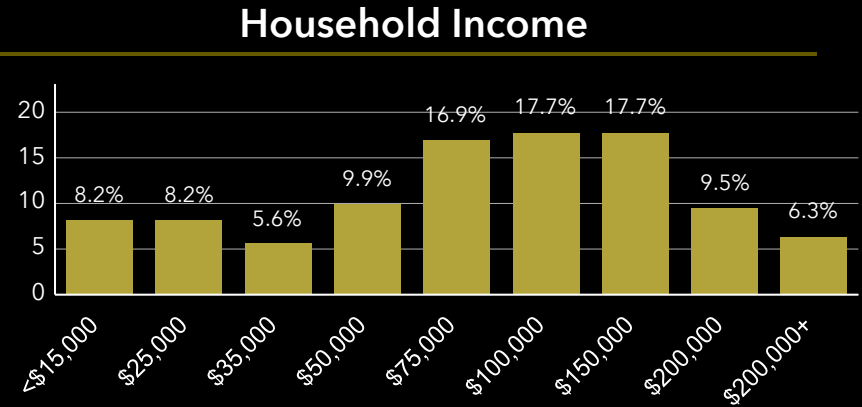
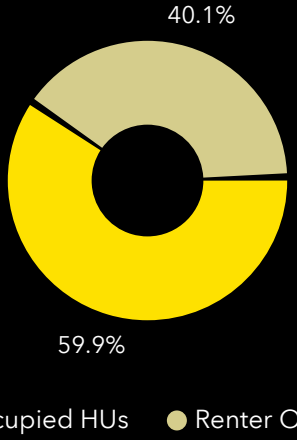
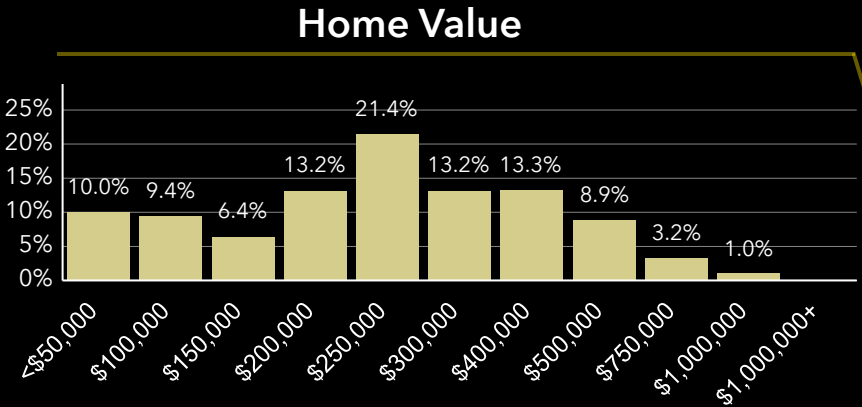


Businesses



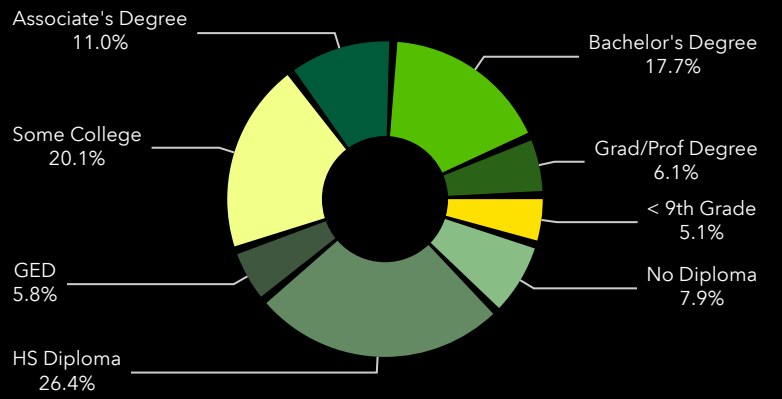
Source: This infographic contains data provided by Esri (2024), Esri-Data Axle (2024), ACS (2018-2022), Esri-U.S. BLS (2024), AGS (2024).

Home Ownership



Community Overview

Educational Attainment



Key Facts

11,108 Total Housing Units	121 Housing Affordability Index	1,632 Households Below the Poverty Level
37.1 Median Age	\$60,883 Median Disposable Income	26,001 Total Population
75 Wealth Index	83 Diversity Index	98 Total Crime Index

Tapestry segments

4C	Middleburg 1,170 households	11.7% of Households
4A	Workday Drive 1,166 households	11.7% of Households
8G	Hometown Heritage 1,100 households	11.0% of Households

Source: This infographic contains data provided by Esri (2024), Esri-Data Axle (2024), ACS (2018-2022), Esri-U.S. BLS (2024), AGS (2024).

© 2024 Esri

Source: This infographic contains data provided by Esri (2024), Esri-Data Axle (2024), ACS (2018-2022), Esri-U.S. BLS (2024), AGS (2024).