

322-324

Knickerbocker Avenue,

B u s h w i c k

(BETWEEN DEKALB & HART STREETS)

RETAIL STORE FOR LEASE

MAG
REALTY ASSOCIATES

For More Information:

Avi Garma

M 347.935.0216

O 212.920.0226

Avi@Magnyre.com

Property Description:

SIZE:

Ground - (Can Be divided)

2,500- 5,000 SF (Approx)

Basement - Storage Available

FRONTAGE:

APPROX 50' FEET

CEILING HEIGHTS:

APPROX 10' FEET

POSSESSION:


Immediate

ASKING RENT:

Upon Request



Property Highlights:

- High Traffic Street (Day and Night)
- Walk To Subway
- Surrounded By Many New Residential Developments
- Adjacent to Oak Street Health  OAK STREET HEALTH
- Many New National Tenants On The Street.
- Previously Clothing Store and Discount Store.
- Can be divided to 2,500 SF
- Fully Sprinklered
- HVAC

Transportation



Subway Stations (Walking Distance)

Knickerbocker Avenue (M Line) 6 min walk | 0.4 mi

Central Avenue (L, M) 6 min walk | 0.3 mi

Dekalb Avenue (L Line) 7 min walk | 0.6 mi

Jefferson Street (L) 8 min walk | 0.7 mi

Myrtle-Wyckoff Avenues (L, M) 12 min walk | 0.8 mi



Commuter Rail Stations (Driving Distance)

East New York Station (Long Island Rail Road) 7 min drive | 2.8 mi

Nostrand Avenue Station (Long Island Rail Road) 9 min drive | 2.9 mi

Atlantic Terminal (Long Island Rail Road) 11 min drive | 3.9 mi

Woodside Station (Long Island Rail Road) 11 min drive | 4.6 mi

Hunterspoint Avenue Station (Long Island Railroad) 12 min drive | 4.3 mi



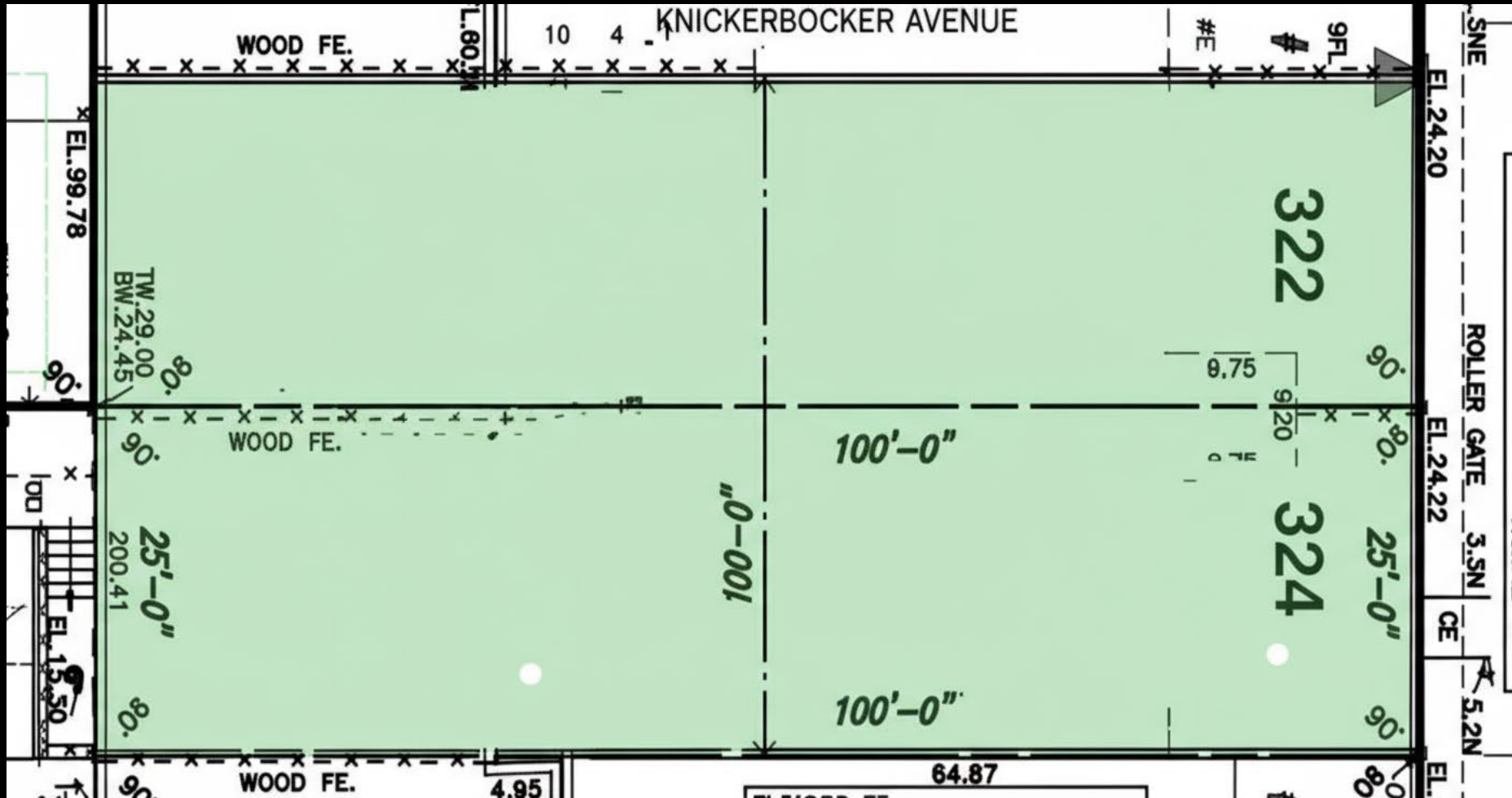
Airports (Driving Distance)

LaGuardia Airport (LGA) 16 min drive | 7.2 mi

John F. Kennedy International (JFK) 20 min drive | 11.5 mi




MAG
REALTY ASSOCIATES





OAK
STREET
HEALTH

Hart Street



Knickerbocker Avenue

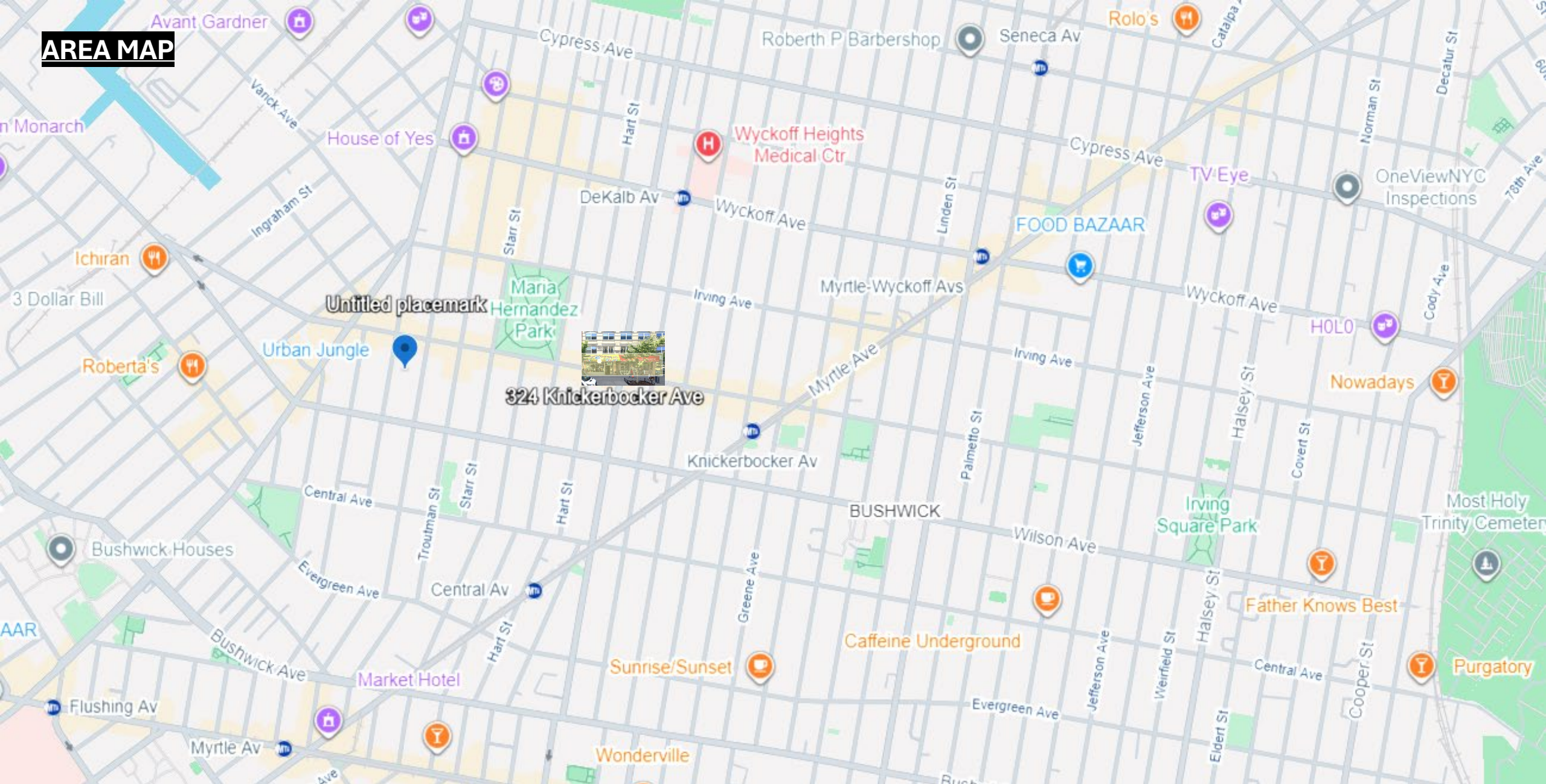
Dekalb Avenue



NEIGHBORING TENANTS



AREA MAP





For More Information:

Avi Garma

M 347.935.0216

O 212.920.0226

Avi@Magnyre.com