DocuSign Envelope ID: 2F4CE7AE-0E82-4A4B-B3BA-B4D9DC2E127A

LINE	BEARING	DISTANCE
L1	N 51°18'09" E	21.38'
	(CALLED N 50°52'00" E 21.97')	
L2	S 12°34'54" W	60.00'
	(ADJ. CALLED S 12°38'58" W 60.00')	
L3	S 77°35'13" E	5.43'
	(ADJ. CALLED S 77°30'41" E 5.34')	
L4	S 07°23'32" W	21.79'

CURVE	RADIUS	ARC LENGTH	CHORD LENGTH	CHORD BEARING	DELTA ANGLE
C1	4,548.97'	465.44'	465.24'	S 82°34'26" E	05°51'45"
	(CALLED 4,548.97')				
C2	970.00'	83.93'	83.90'	S 74°43'19" E	04°57'27"
	(ADJ. CALLED 970.00')	(ADJ. CALLED 83.56')			(ADJ. CALLED 04°56'09")
C3	1,030.00'	82.00'	81.98'	N 75°06'45" W	04°33'41"
	(ADJ. CALLED 1,030.00')	(ADJ. CALLED 82.00')	(ADJ. CALLED 81.96')	(ADJ. CALLED N 75°03'52" W)	(ADJ. CALLED 04°33'41")

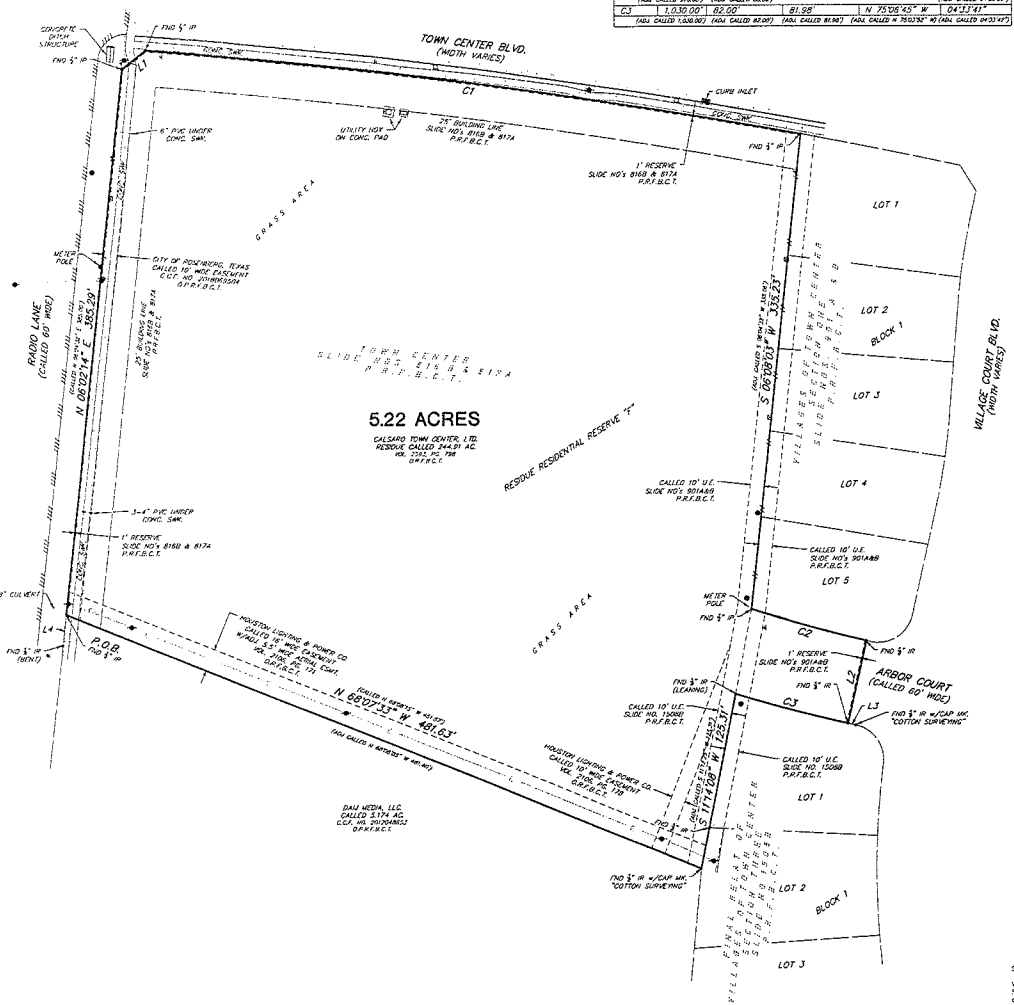

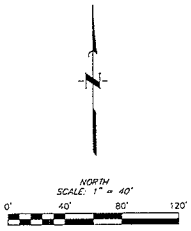

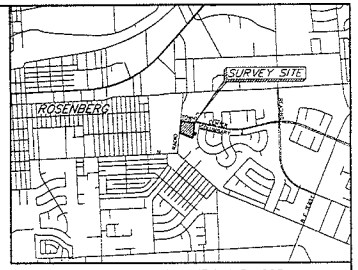
SURVEY SITE
ROSENBERG
AVENUE H
AVENUE I
AVENUE J
AVENUE K
AVENUE L
AVENUE M
AVENUE N
AVENUE O
AVENUE P
AVENUE Q
AVENUE R
AVENUE S
AVENUE T
AVENUE U
AVENUE V
AVENUE W
AVENUE X
AVENUE Y
AVENUE Z
AVENUE A
AVENUE B
AVENUE C
AVENUE D
AVENUE E
AVENUE F
AVENUE G