

# PHASE I ENVIRONMENTAL SITE ASSESSMENT

*Subject Property Address*

***Commercial Property  
316 N. 6<sup>th</sup> Street  
Prospect Park, NJ 07508***

**PROJECT #2162608-PI**

*Report Date:*

**September 28, 2022**

*Prepared for:*

**PCB Bank  
45 Sylvan Avenue  
Englewood Cliffs, NJ 07632**



**Odelphi  
Environmental, Inc.**

**ENVIRONMENTAL RISK MANAGEMENT & CONSULTING**

**76A W RUBY AVENUE  
PALISADES PARK, NJ 07650  
[www.odelphi.com](http://www.odelphi.com)  
(201) 943-5000, FAX (201) 943-5003**



Odelphi  
Environmental, Inc.

Environmental Risk Management & Consulting

76A W Ruby Ave, Palisades Park, NJ 07657  
(201) 943-5000, Fax: (201) 943-5003 [www.odelphi.com](http://www.odelphi.com)

September 28, 2022

Ms. Eleanor Kim  
PCB Bank  
45 Sylvan Avenue  
Englewood Cliffs, NJ 07632

**Subject: Phase I Environmental Site Assessment Report**  
**316 N. 6th Street, Prospect Park, NJ 07508**  
ODELPHI Project #2162608-PI

Dear Ms. Kim:

Attached please find our *Phase I Environmental Site Assessment Report*, (the *Report*) for the above-mentioned Subject Property. During the property investigation and research, our property surveyor met with agents representing the Subject Property, or agents of the owner, and reviewed the property and its history. The *Report* was completed according to the terms and conditions authorized by you. This *Report* has been completed in general conformance with the ASTM Practice E1527-13.

The purpose of this *Report* is to assist *the lender*, in its transaction of the Subject Property described herein.

The assessment was conducted in a manner consistent with the level of care and skill ordinarily exercised by members of the profession, and in accordance with generally accepted practices of other consultants currently practicing in the same locality under similar conditions. No other representation, expressed or implied, and no warranty or guarantee is included or intended. The *Report* speaks only as of its date, in the absence of a specific written update of the *Report*, signed and delivered by ODELPHI Environmental, Inc. (ODELPHI).

There are no intended or unintended third party beneficiaries to this *Report*, unless specifically named. ODELPHI is an independent contractor, not an employee of either the issuer or the borrower, and its compensation was not based on the findings or recommendations made in the *Report* or on the closing of any business transaction. Thank you for the opportunity to prepare this *Report*, and assist you with this project. Please call us if you have any questions or if we may be of further assistance.

Respectfully Submitted,

A handwritten signature in black ink, appearing to read "Casey Oh".

Casey Oh,  
Project Manager  
Ph. D., CRS, CEM

**TABLE OF CONTENTS**

**EXECUTIVE SUMMARY ..... 4**

**1.0 SCOPE OF WORK & LIMITATIONS..... 8**

*1.1. AUL SEARCH AND REVIEW OF LAND TITLE RECORDS ..... 13*

**2.0 SUBJECT PROPERTY CHARACTERISTICS..... 17**

*2.1 PROJECT INFORMATION & PROPERTY LOCATION ..... 17*

*2.2 PROPERTY IMPROVEMENT & BUILDING/LAND DESCRIPTION..... 17*

*2.3 CURRENT OCCUPANTS & USE OF THE PROPERTY ..... 17*

*2.4 MUNICIPAL SERVICES & UTILITIES ..... 18*

**3.0 SUBJECT PROPERTY RECONNAISSANCE ..... 19**

*3.1 LIMITING CONDITIONS ..... 19*

*3.2 SUBJECT PROPERTY RECONNAISSANCE ..... 19*

*3.3 DETAILED DESCRIPTION OF ANY RECONNAISSANCE ITEMS OF CONCERN ..... 20*

*3.4 BUSINESS ENVIRONMENTAL RISK..... 21*

*3.5 NON-CERCLA ITEMS ..... 21*

*3.6 PHYSICAL SETTING ..... 27*

*3.7 ADJACENT PROPERTIES ..... 28*

**4.0 SUBJECT PROPERTY AND VICINITY HISTORY ..... 30**

*4.1 HISTORICAL RECORD SEARCH RESOURCES ..... 30*

*4.2 PREVIOUS ENVIRONMENTAL REPORTS ..... 31*

*4.3 FIRE INSURANCE MAPS..... 31*

*4.4 HISTORIC AERIAL PHOTOGRAPHS..... 31*

*4.5 CITY DIRECTORIES ..... 31*

*4.6 BUILDING RECORDS / PROPERTY PROFILE ..... 34*

*4.7 CHAIN OF TITLE / PRELIMINARY TITLE REPORT ..... 34*

*4.8 HISTORICAL TOPOGRAPHICAL MAPS ..... 34*

*4.9 INTERVIEWS ..... 34*

*4.10 OTHER HISTORICAL RECORDS ..... 34*

*4.11 SUMMARY OF HISTORICAL PEROPRTY USE AND DATA GAP ..... 34*

**5.0 REGULATORY RECORD SEARCH..... 36**

*5.1 PROCEDURE ..... 36*

*5.2 FEDERAL AGENCY RECORDS..... 36*

*5.3 NEW JERSEY STATE AGENCY RECORDS ..... 41*

*5.4 LOCAL AGENCY RECORDS..... 49*

**6.0 FINDINGS AND CONCLUSIONS ..... 50**

**7.0 RECOMMENDATIONS AND OPINIONS ..... 51**

**8.0 REFERENCES..... 52**

**9.0 ENVIRONMENTAL PROFESSIONAL STATEMENT ..... 53**

**TABLE OF CONTENTS – CON'TD**

**APPENDIX A – PROPERTY LOCATION MAP & PLOT PLAN**

**FIGURE 1 PROPERTY LOCATION MAP**

**FIGURE 2 PROPERTY PLOT PLAN**

**APPENDIX B – PROPERTY VICINITY PHOTOGRAPHS**

**APPENDIX C – REGULATORY DATABASE REPORT**

**APPENDIX D – HISTORICAL RECORD SEARCH**

**CITY DIRECTORY RESEARCH,**

**FIRE INSURANCE MAPS,**

**AERIAL PHOTOS,**

**USGS 7.5 MINUTE TOPOGRAPHICAL MAPS**

**APPENDIX E – PUBLIC AGENCY RECORDS**

**APPENDIX F – ENVIRONMENTAL QUESTIONNAIRE**

**APPENDIX G – TITLE REPORTS**

**APPENDIX H – OTHER RELEVANT DOCUMENTS**

## EXECUTIVE SUMMARY

The subject property (APN: 10-00050-0000-00041) at 316 N. 6th Street, Prospect Park, NJ 07508 is a 20,040 sq. ft. rectangular shaped single-story commercial building on 69,500 sq. ft. irregular shaped parcel for Shon Family, LLC., within Commercial (BG-2) zone, situated on the southeastern block of N. 6th Street, in the Borough of Prospect Park, County of Passaic, and State of New Jersey.

The subject property sits as a rectangular shaped single-story commercial building with parking lot. The subject building was developed with the current structure before 1984. The subject property is situated in Commercial (BG-2) zone where properties were found to be local road, commercial buildings, and residential properties. Currently the subject building is a commercial building occupying entire frontage toward N. 6th Street. The subject building was constructed with steel beam and concrete block structure on a concrete slab foundation with no basement. Interior of the subject building has tiled floor, drywall finished interior wall, and drop ceiling in general. 80% of the property was improved with building and asphalt paved parking lot. Porous surface as wooded area was observed from the subject property. Utilities to the subject property were PSE & G for electric and National Grid for gas, and municipality for water and sewer. Currently no environmentally sensitive business occupies the subject property.

Overall setting of the vicinity is commercial and residential mixed uses such as local road and residential properties to the northwest, commercial building to the northeast, and residential properties to the southwest and southeast of the subject property.

At the time of site reconnaissance on September 13, 2022, the subject property was a commercial building consisting of an adult daycare center on the ground floor, and vacant offices on the first floor with asphalt paved parking lot and wooded area. ODELPHI field inspector observed a kitchen grease trap, a water heater, an electric room, a sprinkler control room, and a hydraulic elevator machine room with no visual concern. ODELPHI also observed HVAC and condenser units on the roof, a pad-mounted public company-owned electric transformer in front of the subject building with no visual concern. A gas meter was observed in the southwestern wall of the subject building. No fill port and vent pipe area for underground storage tank (UST) were observed. No spill or illegal dumping was noted from the subject property. Utilities to the subject property were PSE & G for electric and National Grid for gas, and municipality for water and sewer.

Historical Sanborn Fire Insurance (Sanborn) Map has coverage for the subject property from 1899 to 1994 and depicts the subject property as residential dwelling in 1915, and vacant land from 1950 to 1971. Sanborn Maps depict the adjacent property as printing from 1950 to 1971 at 320 N. 6<sup>th</sup> Street. EDR has return Historical City Directories (CD) covering the subject property from 1920 to 2017 and listing environmentally sensitive business for the subject property as printing from 1994 to 1999 and industrial companies from 1985 to 1999. Historical CDs also list the adjacent property as printing from 1952 to 2017 at 320 N. 6<sup>th</sup> Street. Historical Aerial Photo (Aerial) Maps show the subject property as current structure since 1984. ODELPHI does not believe the listings at the adjacent property poses risk of impact and liability based on its regulatory status (No Violations Found), liability, geographical distance and elevation, and property condition (Operation Ceased).

ODELPHI requested file review to Borough of Prospect Park Clerk’s Office for the search of public records. The agency has not responded at the time of this report writing. Any significant finding will be added as an addendum.

At the time of site inspection, Mr. Lawrence Krasne, the property owner, were interviewed and accompanied the inspection. Mr. Krasne stated that he purchased the subject property in 2006 and the subject property has been an adult medical daycare center (AMDC) with offices since its purchase. Mr. Krasne also stated that the subject property had been utilized as a clothing factory prior to its purchase and Buckingham AMDC started its operation in 2006. He stated that the source of heating is gas for the subject property and he is not aware of any environmental issues at the subject property.

Government environmental records have information on the subject property, which is listed in FINDS, NJ HIST LUST, NJ UST, and NJ NJEMS of the government records. The listings are in regard to past operation of an industrial company and past presence of leaking heating oil UST at the subject property. ODELPHI does not believe the listings pose risks of impact at the subject property based on its regulatory status (Case Closed with Issued Letter of No Further Action) and property condition (UST Removed). Government environmental records have information on the adjacent properties, which are listed in RCRA NonGen / NLR and NJ MANIFEST of the government records. The listings were triggered by past operation of an industrial company at 320 N. 6th Street. ODELPHI does not believe the listings pose risks of impact and liability at the subject property based on its regulatory status (No Violations Found), liability, geographical distance and elevation, and property condition (Operations Ceased). Considering its regulatory status, property condition, and liability, adjacent properties that pose risk of environmental liability to the subject property were not identified from the records.

ODELPHI’s assessment revealed Controlled Recognized Environmental Condition (CREC) and Historical Recognized Environmental Conditions (HRECs) except a Recognized Environmental Condition (REC) in connection with the Subject Property in accordance with ASTM E1527-13. No vapor Encroachment Condition was observed. The following was noted:

- According to historical record, Historical City Directories list the subject property as printing from 1994 to 1999 and industrial companies from 1985 to 1999. Historical use of a property as industrial companies or a printing shop poses risk of possible subsurface impact by hazardous chemicals/substances because on-site use, handling, and storage of hazardous chemicals/substances often results in subsurface impact. ODELPHI consider the findings a REC which warrants further investigation such as subsurface investigation.

Considering the historical and the current use of the subject property, further action such as subsurface investigation is recommended based on the historical uses of the subject property due to the potential risk of contamination and liability at the subject property.

REPORT COMPONENT	RECOMMEDED ACTIONS	ESTIMATED COST
Subject Property Characteristics (Current Tenant or	The subject property is an adult medical daycare center and office building with parking lot. Currently no environmental sensitive business occupies the subject	N/A

Property Use Concerns)	property. No further action.	
Subject Property Reconnaissance	ODELPHI observed a pad-mounted transformer at the sidewalk and a hydraulic elevator machine with no visual concern. The subject property showed no visual and olfactory concerns. No fill port and vent pipe area for UST were observed. No spill or illegal dumping was noted from the subject property. No further action.	N/A
Potential Asbestos Containing Material (ACM)	None observed (out of scope). No further action.	N/A
Lead-based Paint	None observed (out of scope). No further action.	N/A
Other Non-CERCLA Items	Non-detect	N/A
Historical Use of Subject Property and Vicinity	Historical use concerned records were noted at the subject property as printing from 1994 to 1999 and industrial companies from 1985 to 1999. Historical CDs list the adjacent property as printing from 1952 to 2017 at 320 N. 6 <sup>th</sup> Street. ODELPHI does not believe the listings of the adjacent property pose risks of impact and liability at the subject property based on its regulatory status and property condition. Further Action	Limited Phase II Subsurface Investigation: \$6,800-7,900
Potential Off-site Sources	Considering its regulatory status, property condition, and liability, adjacent properties that pose risk of environmental liability to the subject property were not identified from the records. No further action	N/A
Federal, State and Local Agency Concerns	Government environmental records have information on the subject property, which is listed in FINDS, NJ HIST LUST, NJ UST, and NJ NJEMS of the government records. ODELPHI does not believe the listings pose risks of impact at the subject property based on its regulatory status (Case Closed with Issued Letter of No Further Action) and property condition (UST Removed). No further action	N/A

**INACCESSIBLE OR UN-SURVEYED PORTIONS OF SUBJECT PROPERTY**

There were no other notable portions of the Subject Property excluded from this survey.

## 1.0 SCOPE OF WORK & LIMITATIONS

The primary purpose of this *Phase I Environmental Site Assessment Report (the Report)* is to assist Client, in its underwriting of a proposed mortgage loan on the Subject Property, and to identify *recognized environmental conditions* in connection with the Subject Property described in this *Report*. The investigation was prepared in accordance with the Clients' Environmental Site Assessment scope of work for the use and benefit of the Client, its successors, and assignees and US SBA if financing is to be authorized by US SBA. It is based, in part, upon documents, writings, and information owned, possessed, or secured by the Client. Neither this report, nor any information contained herein shall be used or relied upon for any other person or entity without the express written permission of the Client.

This report has been prepared by ODELPHI for the Client under the professional supervision of the principal and/or senior staff whose seal(s) and signatures appear hereon. Neither ODELPHI, nor any staff member assigned to this investigation has any interest or contemplated interest, financial or otherwise, in the subject or surrounding properties, or in any entity which owns, leases, or occupies the subject of surrounding properties or which may be responsible for environmental issues identified during the course of this investigation, and has no personal bias with respect to the parties involved.

ODELPHI's liability to Client or any other person or entity with the express written permission of the Client wishing to use this *Report* is limited to the ODELPHI's E & O coverage of \$2 MM. Amendments to ODELPHI's limitations as stated herein that may occur after issuance of the *Report* are considered to be included in this *Report*. Payment for the *Report* is made by, and ODELPHI's contact and *Report* extends to *Client* only.

The additional purpose of this *Report* is to assess a parcel of real estate with respect to the range of contaminants within the scope of the Comprehensive Environmental Response, Compensation and Liability Act (CERCLA) and petroleum products. As such, this practice is intended to permit Client to satisfy one of the requirements to qualify for the innocent landowner defense to CERCLA liability: that is, the practices that constitute "all appropriate inquiry into the previous ownership and uses of the property consistent with good Industrial or customary practice" as defined in 42 USC § 9601(35)(B).

In defining a standard of good Industrial and customary practice for conducting an environmental site assessment of a parcel of property, the goal of the processes established by this practice is to identify recognized environmental conditions. The term recognized environmental conditions (RECs) means the present or likely presence of any hazardous substance or petroleum products on a property under conditions that indicate an existing release, a past release, or a material threat of a release of any hazardous substances or petroleum products into structures on the property or into the ground, ground water, or surface water of the property. The term includes hazardous substances or petroleum products even under conditions in compliance with laws. The term is not intended to *de minimis* conditions that generally do not present a material risk of harm to public health or the environmental and that generally would not be the subject of an enforcement action if brought to the attention of appropriate governmental agencies. Conditions determined to be *de minimis* are not RECs.

ODELPHI has performed this Phase I Environmental Site Assessment in conformance with the scope and limitations of ASTM Practice E1527-13.

## SCOPE OF WORK

This Report was prepared for the exclusive use of Client.

The information reported was obtained through sources deemed reasonably ascertainable, as defined in ASTM E1527-13; a visual site survey of areas readily observable, easily accessible or made accessible by the property contract and interviews with owners, agents, occupants, or other appropriate persons involved with the Subject Property. Municipal information was obtained through file reviews of reasonably ascertainable standard government record sources, and interviews with the authorities having jurisdiction over the property. Findings, conclusion and recommendations included in the Report are based on our visual observations in the field, the municipal information reasonably obtained, information provided by the Client, and/or a review of readily available and supplied documents. ODELPHI renders no opinion as to the property condition at un-surveyed and /or inaccessible portions of the Subject Property, which are described below. ODELPHI relies completely on the information, whether written, graphic or verbal, provided by the property contact or as shown on any documents reviewed or received from the property contact, owner or agent, or municipal source, and assumes that information to be true and correct. The observations in this Report are valid on the date of the survey. ODELPHI uses the reported date of construction to establish the Subject Property age.

The observations in this Report are valid on the date of the investigation. Where access to portions of the Subject Property or to structures on the Subject Property was unavailable or limited, ODELPHI renders no opinion as to the presence of petroleum products or hazardous substances in that portion of the Subject Property or structure. In addition, ODELPHI renders no opinion as to the presence of, or indirect evidence relating to, petroleum products or hazardous substances where direct observation of the interior walls, floor, or ceiling of a structure was obstructed by objects or coverings on or over these surfaces.

The conclusions provided by ODELPHI are based on the information obtained by visual survey of the Subject Property, and information provided by agents representing the Subject Property, or agents of the owner. In addition, ODELPHI has relied on certain information provided by state and other referenced parties, and on information contained in the files of federal, state and/or local agencies available to ODELPHI at the time of the assessment. Although there may have been some degree of overlap in the information provided by these various sources, ODELPHI did not attempt to independently verify the accuracy or completeness of all information reviewed or received during the course of these *Environmental Services*.

It is acknowledged that ODELPHI judgments shall not be based on scientific or technical tests or procedures beyond the scope of the Services or beyond the time and budgetary constraints imposed by the Client. It is acknowledged further that ODELPHI conclusions shall not rest on pure science but on such considerations as economic feasibility and available alternatives. Client also acknowledges that, because geologic and soil formations are inherently random, variable, and indeterminate in nature, the Services and opinions provided under this Agreement with respect to

such Services, are not guaranteed to be a representation of actual conditions on the Subject Property, which are also subject to change with time as a result of natural or man-made processes, including water permeation. In performing the Services, ODELPHI shall use that degree of care and skill ordinarily exercised by environmental consultants or engineers performing similar services in the same or similar locality. The standard of care shall be determined solely at the time the Services are rendered and not according to standards utilized at a later date. The Services shall be rendered without any other warranty, expressed or implied, including, without limitation, the warranty of merchantability and the warranty of fitness for a particular purpose.

Client and ODELPHI agree that to the fullest extent permitted by law, ODELPHI shall not be liable to Client for any special, indirect or consequential damages whatsoever, whether caused by ODELPHI'S negligence, strict liability, breach of contract, breach of warranty or other cause of causes whatsoever.

The ASTM Standard E1527-13 does not encompass analytical testing to evaluate Asbestos Containing Materials (ACM), radon, lead-based paint (LBP), drinking water quality, indoor air quality, stored chemicals, debris, fill materials, surface water, or subsurface samples (soil and groundwater) as part of a Phase I ESA. Such additional information of non-ASTM E1527-13 are merely extra contents, and cannot be used to bind this report as a whole to the compliance and conformance to ASTM guideline. *No disassembly of systems or building components or physical or invasive testing is to be performed unless Contract Engagement specifically called for such testing as an additional scope of work.* ODELPHI has performed this *Phase I Environmental Site Assessment* in conformance with the scope and limitations of ASTM Practice E1527-13. *This Report* may not include all environmental conditions which can materially impact the subject property other than those defined as REC in ASTM E1527-13.

The assessment was conducted in a manner consistent with the level of care and skill ordinarily exercised by members of the profession, and in accordance with generally accepted practices of other consultants currently practicing in the same locality under similar conditions. No other representation, expressed or implied, and no warranty or guarantee is included or intended. The *Report* speaks only as of its date, in the absence of a specific written update of the Report, signed and delivered by ODELPHI.

Additional information that becomes available after our survey and draft submission concerning the Subject Property should be provided to ODELPHI so that our conclusions may be revised and modified if necessary, at additional cost.

Adjoining sites, neighboring sites or surrounding properties mentioned in this report are defined only up to one parcel immediately next to the subject property, and ODELPHI will only check immediately adjoining properties to identify historical use of the surrounding areas via historical source or data on such adjoining properties, and/or walk-through along subject property's perimeters to find obvious signs of environmental concerns.

It is often not possible (under "reasonably ascertainable" clause of ASTM guideline) to identify every single historical business tenants or occupants on the subject property. ODELPHI cannot be liable for not identifying all such past tenants or occupants of the project site.

## INDEPENDANT CONTRACTOR STATUS

In performing Services under the mutually agreed contractual agreement and verbal engagement, ODELPHI shall operate as, and have the status of, an independent contractor.

## PROFESSIONAL RESPONSIBILITY

Subject to any limitations established by the Client as to the degree of care and amount of time and expenses to be incurred and any other limitations contained in the mutually agreed contractual agreement and verbal engagement, ODELPHI shall perform the Services consistent with that level of care and skill ordinarily exercised by other professional consultants under similar circumstances at the time the Services are performed. Client hereby acknowledges that whenever a Project involves hazardous or toxic materials there are certain inherent risk factors involved (such as limitations on laboratory analytical methods, variations in subsurface conditions, economic loss to Client or property owner, a potential obligation for disclosure to regulatory agencies, a potential for a decrease in market value of real property, and the like) that may adversely affect the results of the Project, even though the Services are performed with such skill and care. No other representation, warranty, or guarantee, express or implied, is included or intended by the mutually agreed contractual agreement and verbal engagement.

## LIMITATION OF LIABILITY

Client agrees that the liability of ODELPHI and all officers, employees, agents, and subcontractors of ODELPHI (the "ODELPHI Parties") to Client for all claims, suits, arbitration, or other proceedings arising from the performance of the Services under the mutually agreed contractual agreement and verbal engagement, including, but not limited to, ODELPHI's professional negligence, errors and omissions, or other professional acts, shall be limited to the Fee amount. ODELPHI Parties are not liable for any indirect, incidental or consequential damages, lost profits, lost revenue, or loss of property value based on the Services provided as part of the mutually agreed contractual agreement and verbal engagement.

## ABBREVIATIONS

ODELPHI may use various abbreviations to describe various site, building or system components or legal descriptions. Not all abbreviations may be applicable to all reports. The abbreviations most often utilized are defined below.

ACM	Asbestos-containing material	LUST	Leaking underground storage tank
ACT	Acoustic Ceiling Tile	MCL	Maximum contaminant level
ADA	Americans with Disabilities Act	MDP	Main Distribution Panel
AHU	Air Handling Unit	mg/L	Milligrams per Liter
APA	American Plywood Association	MSDS	Material safety data sheet
APCD	Air Pollution Control District	MSSL	Maximum Soil Concentration Limit
AQMD	Air Quality Management District	MTBE	Methyl Tertiary Butyl Ether
AS	Air Sparging	NFA	No Further Action (letter)
AST	Aboveground storage tank	NPDES	National Pollutant Discharge Elimination System
ASTM	American Society for Testing and Materials	NPL	National Priorities List
bgs	Below Ground Surface	O&M	Operating and maintenance
BOD	Biochemical oxygen demand	OVA	Organic vapor analyzer
BTEX	Benzene-toluene-ethylbenzene-xylene	PCB	Polychlorinated biphenyl
BTU	British Thermal Unit (a measurement of heat)	PEC	Potential Environmental Concerns
BTUH	British Thermal Units per Hour	PEL	Permissible airborne exposure level
CERCLA	Comprehensive Environmental Response Compensation and Liability Act	PID	Photoionization detector
CFR	Code of Federal Regulations	POTW	Publicly owned treatment works
CMU	Concrete Masonry Unit	ppb	Parts per Billion
COCs	Chemicals of Concern	ppm	Parts per Million
DEC	Department of Environmental Conservation (NY)	PRG	Preliminary Remedial Goal
DEP	Department for Environmental Protection (NJ, NYC)	PRP	Potentially responsible parties
DEQ	Department of Environmental Quality	PTAC	Packaged Through-wall Air Conditioning (Unit)
DOE	Department of Ecology (WA)	QAQC	Quality assurance Quality control
DTSC	Department of Toxic Substance Control (CA)	RAP	Remedial Action Plan
EIFS	Exterior Insulating Finishing System	RCRA	Resource Conservation and Recovery Act
EP	Extraction procedure	REC	Recognized environmental condition
EPA	Environmental Protection Agency	RI/FS	Remedial Investigation & Feasibility Study
EPDM	Ethylene Propylene Diene Monomer (rubber membrane roof)	RQ	Reportable quantity
EUL	Expected Useful Life, Effective Useful Life	RTU	Roof Top Unit
FCU	Fan Coil Unit	RWQCB	Regional Water Quality Control Board (CA)
FEMA	Federal Emergency Management Agency	SPCC	Spill Prevention Control and Countermeasure Plan
FHA	Forced Hot Air	SQG	Small quantity generator
FHW	Forced Hot Water	SVE	Soil Vapor Extraction
FID	Flame ionization detector	SVOC	Semi-Volatile organic compound
FIRM	Flood Insurance Rate Map	SWRCB	State Water Resource Control Board (CA)
FOIA	Freedom Of Information Act	TAT	Turn-around time
FRT	Fire retardant treated plywood	TCEQ	Texas Commission of Environmental Quality (TX)
GC/MS	Gas chromatography/mass spectrometry	TCLP	Toxicity characteristic leaching procedure
GFI	Ground Fault Interrupt (circuit)	TOC	Total organic carbon
GPR	Ground-penetrating radar	UBC	Uniform Building Code
GWB	Gypsum Wall Board	UEL	Upper explosive limit
HCP	Handicapped Person	ug/L	Micrograms per Liter
HID	High Intensity Discharge (lighting)	USGS	United States Geological Survey
HVAC	Heating, Ventilating and Air Conditioning	UST	Underground storage tank
HWH	Hot Water heater	VAV	Variable Air Volume box
LBP	Lead-based paint	VCT	Vinyl Composition Tile
LDL	Laboratory Detection Limit	VOC	Volatile organic compound
LEL	Lower explosive limit	VWC	Vinyl Wall Covering

### 1.1. AUL SEARCH AND REVIEW OF LAND TITLE RECORDS

The information reported herein was obtained through sources deemed reliable, a visual site survey of areas readily observable, easily accessible or made accessible by the property contact and interviews with owners, agents, occupants, or other appropriate persons involved with the Subject Property.

Under ASTM E1527-13, Section 6 – User Responsibilities – User (“Client, Lender, Purchaser, Owner”) has to search for environmental liens in the Land Title Records. This is a mandatory requirement in order to get the CERLCA protections under ASTM E1527-13 and All Appropriate Inquiries.

According to ASTM E1527-13, search for environmental liens and AULs from review of Land Title Records shall be performed by the *user* (“*Client, Lender, Purchaser*”) that will help identify the possibility of *recognized environmental conditions* in connection with the *property*. These tasks do not require the technical expertise of an *environmental professional* and are generally not performed by *environmental professionals* performing a *Phase I Environmental Site Assessment*. We understand that as our standard procedure, customer has completed *User Questionnaire* to assist the *user* and ODELPHI Environmental in gathering information from the *user* that may be material to identifying *recognized environmental conditions*.

*Review Title and Judicial Records for Environmental Liens or Activity and Use Limitations (AULs)*—Reasonably ascertainable recorded land title records and lien records that are filed under federal, tribal, state, or local law should be reviewed to identify *environmental liens* or *activity and use limitations*, if any, that are currently recorded against the *property*. *Environmental liens* and *activity and use limitations* that are imposed by judicial authorities may be recorded or filed in judicial records, and, where applicable, such records should be reviewed. Any *environmental liens* or *activity and use limitations* so identified shall be reported to ODELPHI Environmental conducting a *Phase I Environmental Site Assessment*.

Unless added by a change in the scope of work to be performed by ODELPHI Environmental, this practice does not impose on ODELPHI the responsibility to undertake a review of *recorded land title records* and judicial records for *environmental liens* or *activity and use limitations*. The *user* should either (1) engage a title company or title professional to undertake a review of *reasonably ascertainable recorded land title records* and lien records for *environmental liens* or *activity and use limitations* currently recorded against or relating to the *property*, or (2) negotiate such an engagement of a title company or title professional as an addition to the scope of work to be performed by ODELPHI.

### **CLIENT-PROVIDE INFORMATION**

According to ASTM Standards E-1527-13 and the USEAP AAIs, in order to qualify for the Landowner Liability Protection (LLPs) offered by the Small Business Liability Relief and Brownfield’s Revitalizations Act of 2001, User must provide the following information (if available) to the

environmental professional. Failure to provide this information could result in a determination that “all appropriate inquiry” is not complete.

**USER QUESTIONNAIRE for AUL**

In order to qualify for one of the *Landowner Liability Protections* (*Landowner Liability Protections*, or *LLPs*), is the term used to describe the three types of potential defenses to Superfund liability in EPA’s *Interim Guidance Regarding Criteria Landowners Must Meet in Order to Qualify for Bona Fide Prospective Purchaser, Contiguous Property Owner, or Innocent Landowner Limitations on CERCLA Liability* (“*Common Elements*” Guide) issued on March 6, 2003.) offered by the Small Business Liability Relief and Brownfields Revitalization Act of 2001 (the “*Brownfields Amendments*”), the *user* must provide the following information (if available) to the *environmental professional*. Failure to provide this information could result in a determination that “*all appropriate inquiry*” is not complete.

USER/CUSTOMER QUESTIONNAIRE	
QUESTION	CUSTOMER TO ANSWER
<p><b>(1.) Environmental cleanup liens that are filed or recorded against the site (40 CFR 312.25).</b>            Are you aware of any environmental cleanup liens against the <i>property</i> that are filed or recorded under federal, tribal, state or local law?</p>	No
<p><b>(2.) Activity and land use limitations that are in place on the site or that have been filed or recorded in a registry (40 CFR 312.26).</b>            Are you aware of any AULs, such as <i>engineering controls</i>, land use restrictions or <i>institutional controls</i> that are in place at the site and/or have been filed or recorded in a registry under federal, tribal, state or local law?</p>	No
<p><b>(3.) Specialized knowledge or experience of the person seeking to qualify for the LLP (40 CFR 312.28).</b>            As the <i>user</i> of this <i>ESA</i> do you have any specialized knowledge or experience related to the <i>property</i> or nearby properties? For example, are you involved in the same line of business as the current or former <i>occupants</i> of the <i>property</i> or an adjoining <i>property</i> so that you would have specialized knowledge of the chemicals and processes used by this type of business?</p>	No
<p><b>(4.) Relationship of the purchase price to the fair market value of the <i>property</i> if it were not contaminated (40 CFR 312.29).</b>            Does the purchase price being paid for this <i>property</i> reasonably reflect the fair market value of the <i>property</i>? If you conclude that there is a difference, have you considered whether the lower purchase price is because contamination is known or believed to be present at the <i>property</i>?</p>	Yes

<p><b>(5.) Commonly known or <i>reasonably ascertainable</i> information about the <i>property</i> (40 CFR 312.30).</b>  Are you aware of commonly known or <i>reasonably ascertainable</i> information about the <i>property</i> that would help the <i>environmental professional</i> to identify conditions indicative of releases or threatened releases? For example, as <i>user</i>,</p> <p>(a.) Do you know the past uses of the <i>property</i>?  (b.) Do you know of specific chemicals that are present or once were present at the <i>property</i>?  (c.) Do you know of spills or other chemical releases that have taken place at the <i>property</i>?  (d.) Do you know of any environmental cleanups that have taken place at the <i>property</i>?</p>	<p>a) Yes  b) No  c) No  d) No</p>
<p><b>(6.) The degree of obviousness of the presence of likely presence of contamination at the <i>property</i>, and the ability to detect the contamination by appropriate investigation (40 CFR 312.31).</b>  As the <i>user</i> of this <i>ESA</i>, based on your knowledge and experience related to the <i>property</i> are there any <i>obvious</i> indicators that point to the presence or likely presence of contamination at the <i>property</i>?</p>	<p>No</p>

**ADDITIONAL USER QUESTIONNAIRE**

In addition, certain information should be collected by the User, if available, and provided to the *environmental professional* selected to conduct the Phase I. This information is intended to assist the *environmental professional* but is not necessarily required to qualify for one of the *LLPs*. The information includes:

<b>USER QUESTIONNAIRE</b>	
<b>QUESTION</b>	<b>ANSWER</b>
(a) the reason why the Phase I is required	To obtain LLP
(b) the type of <i>property</i> and type of <i>property</i> transaction	Commercial Building, Purchase
(c) the complete and correct address for the <i>property</i> (a map or other documentation showing <i>property</i> location and boundaries is helpful)	316 N. 6th Street, Prospect Park, NJ 07508
(d) the scope of services desired for the Phase I (including whether any parties to the <i>property</i> transaction may have a required standard scope of services on whether any considerations beyond the requirements of Practice E 1527-13 are to be considered)	Due diligence (ASTM 1527-13)
(e) identification of all parties who will rely on the Phase I <i>report</i>	PCB Bank
(f) identification of the site contact and how the contact can be reached	Mr. Lawrence Krasne, the property owner, 718-974-5550

(g) any special terms and conditions which must be agreed upon by the <i>environmental professional</i>	No
(h) any other knowledge or experience with the <i>property</i> that may be pertinent to the <i>environmental professional</i> (for example, copies of any available prior <i>environmental site assessment reports</i> , documents, correspondence, etc., concerning the <i>property</i> and its environmental condition)	No

User that provides above information: Mr. Lawrence Krasne \_\_\_\_\_

## 2.0 SUBJECT PROPERTY CHARACTERISTICS

### 2.1 PROJECT INFORMATION & PROPERTY LOCATION

ITEM	PROJECT INFORMATION
ODELPHI Project Number	2162608-PI
Client Project Number	N/A
Subject Property Address	316 N. 6th Street, Prospect Park, NJ 07508
Subject Property Name	Commercial building
Property Inspection Date	September 13, 2022
Weather	Sunny
Environmental Assessor's Name	Chris Oh, Certified Environmental Engineer
QAQC Reviewer's Name	Casey Oh, Certified Environmental Assessor

The subject property (APN: 10-00050-0000-00041) at 316 N. 6th Street, Prospect Park, NJ 07508 is a 20,040 sq. ft. rectangular shaped single-story commercial building on 69,500 sq. ft. irregular shaped parcel for Shon Family, LLC., within Commercial (BG-2) zone, situated on the southeastern block of N. 6th Street, in the Borough of Prospect Park, County of Passaic, and State of New Jersey.

### 2.2 PROPERTY IMPROVEMENT & BUILDING/LAND DESCRIPTION

The subject property sits as a rectangular shaped single-story commercial building with parking lot. The subject property was developed with the current structure before 1984. The subject property is situated in Commercial (BG-2) zone where properties were found to be local road, commercial buildings, and residential properties. Currently the subject building is a commercial building occupying entire frontage toward N. 6th Street. The subject building was constructed with steel beam and concrete block structure on a concrete slab foundation with no basement. Interior of the subject building has tiled floor, drywall finished interior wall, and drop ceiling in general. 80% of the property was improved with building and asphalt paved parking lot. Porous surface as wooded area was observed from the subject property. Utilities to the subject property were PSE & G for electric and National Grid for gas, and municipality for water and sewer. Currently no environmentally sensitive business occupies the subject property.

Overall setting of the vicinity is commercial and residential mixed uses such as local road and residential properties to the northwest, commercial building to the northeast, and residential properties to the southwest and southeast of the subject property.

The subject property is known to be 69,500 sq. ft. rectangular shaped lot. Reported zoning is under Commercial (BG-2) zone.

Entrance to the subject property is from the northwest of the subject property (N. 6th Street)

### 2.3 CURRENT OCCUPANTS & USE OF THE PROPERTY

ITEM	
Present Occupant/Business Operation	Adult Medical Daycare Center Vacant Doctor's Offices
Number of Occupants/Units	2

*2.4 MUNICIPAL SERVICES & UTILITIES*

ITEM	
Portable Water	City (Municipality)
Gas/Oil Source for Heating	National Grid (Public Utility) / Natural gas
Electrical	PSE & G (Public Utility)
Sewage Disposal System	City (Municipality)
Solid Waste Disposal	Private Dumpsters

### 3.0 SUBJECT PROPERTY RECONNAISSANCE

#### 3.1 LIMITING CONDITIONS

The information reported herein was obtained through sources deemed reliable, a visual site survey of areas readily observable, easily accessible or made accessible by the property contact and interviews with owners, agents, occupants, or other appropriate persons involved with the Subject Property.

No disassembly of systems or building components or physical or invasive testing was performed. ODELPHI renders no opinion as to the property condition at un-surveyed and/or inaccessible portions of the Subject Property. ODELPHI relies completely on the information, whether written, graphic or verbal, provided by the property contact or as shown on any documents reviewed or received from the property contact, owner or agent, or municipal source, and assumes that information to be true and correct. The observations in this Report are valid on the date of the survey.

The contents of the Report are not intended to represent an in-depth analysis of the Subject Property. The extent of the physical inspection for the production of this Report has been limited, by contract and agreed upon Scope of Work, to a brief "walk through" of the property. Assumptions regarding the overall condition of the property have been developed based upon a survey of "representative" areas of the building.

#### 3.2 SUBJECT PROPERTY RECONNAISSANCE

<b>SUBJECT PROPERTY RECONNAISSANCE</b>		
<b>ITEM</b>	<b>NOTED</b>	<b>LOCATION AND DESCRIPTION</b>
Processes that generate or handle Petroleum Products or Hazardous Substances		None observed
Underground Storage Tank		None observed
Aboveground Storage Tank		None observed
Fuel Islands / Dispensers		None observed
Any type of fueling systems		None observed
Containers of Hazardous Material & Petroleum Products related to subject operation/process		None observed
Other containers of suspicious hazardous materials in drums, barrels, or other storage or unlabeled/unidentified containers on site		None observed
Containers not attributed to current use of the Subject Property		None observed
Surface staining either on unpaved or paved land		None observed
Areas of asphalt patch or surface depressions		None observed
Stockpiled Soils with visual contamination		None observed

Fill material of questionable origin/ Piles		None observed
Stressed vegetation		None observed
Any type of heavy equipments or machinery of environmental concern on site		None observed
Hydraulic equipment or machine of environmental concern (PCB-oil / hydraulic oil) such as hydraulic lift, compactor	✓	A pad-mounted transformer and a hydraulic elevator machine were observed with no visual concern.
Drains for Machinery/Equipment Cleaning or Flushing		None observed
Wastewater Treatment Units & Clarifiers		None observed
Pools of liquid		None observed
Drains and Sumps		None observed
Any regulated surface wastewater discharges		None observed
Storm water or surface-water drainage system having any abnormal accumulation of petroleum or chemical run-off or foreign materials, any unusual blockage of the storm-water control system		None observed
Any stained catch basins, drip pads, or sumps		None observed
Visual indication of Herbicides & Pesticides use to pose environmental concern		None observed
Visual evidence of leak or contamination from septic systems or Cesspools		None observed
Wells (any irrigation wells, injection wells, abandoned wells, groundwater-monitoring wells, dry wells, septic wells, oil wells, gas wells, domestic water wells, vapor wells or other-monitoring wells)		None observed
Railroad tracks or spurs		None observed
Visual evidence of improper handling / disposal or solid wastes		None observed
Other visual evidence of spills, leakage, staining, corrosion, soil/groundwater contamination		None observed

### 3.3 DETAILED DESCRIPTION OF ANY RECONNAISSANCE ITEMS OF CONCERN

At the time of site reconnaissance on September 13, 2022, the subject property was a commercial building consisting of an adult daycare center on the ground floor, and vacant offices on the first floor with asphalt paved parking lot and wooded area. ODELPHI field inspector observed a kitchen grease trap, a water heater, an electric room, a sprinkler control room, and a hydraulic elevator machine room with no visual concern. ODELPHI also observed HVAC and condenser units on the roof, a pad-mounted public company-owned electric transformer in front of the subject building with no visual concern. A gas meter was observed in the southwestern wall of the subject building. No

fill port and vent pipe area for underground storage tank (UST) were observed. No spill or illegal dumping was noted from the subject property. Utilities to the subject property were PSE & G for electric and National Grid for gas, and municipality for water and sewer.

### 3.4 BUSINESS ENVIRONMENTAL RISK

Business Environmental Risk is defined as a risk, which can have material environmental impact, or environmentally driven impact on the business associated with the current or planned use of a parcel of Industrial real estate, not necessarily limited to the issues requiring investigation. Activity and Use Restriction arising from Business Environmental Risk or Compliance Violation is defined as restrictions on the use of, or access to, a site/facility to (1) reduce or eliminate exposure to hazardous substance onsite, or (2) prevent activities that could interfere with a response action either as Engineering Controls or Institutional Controls. ODELPHI also searched for compliance records, permits and plans, etc. in relation to the subject business operation in the past and presence, which includes but not limited to, Environmental Permits, Equipment Operation Permits, NPDES, Hazardous Material/Waste Inventory or Management Plans, etc., Non-Compliance, Violation, Notices, Correspondences, Community Right-to-Know Plan, Health & Safety Plan, IIPP, SPCC, MSDS, Waste Ticket, Generator ID, etc.

Business environmental risk was not observed at the subject property.

### 3.5 NON-CERCLA ITEMS

The following table summarizes issues on which the survey of interior areas of the Subject Property focused:

<b>NON-CERCLA ITEMS</b>		
<b>ITEM</b>	<b>NOTED</b>	<b>LOCATION AND DESCRIPTION</b>
Suspicious asbestos-containing materials in damaged condition if the structure is built prior to 1978		None observed
Suspicious lead-based paint in damaged condition if the structure is built prior to 1978		None observed
Lead in drinking water		N/A
Radon gas concern		N/A
Visual evidence of Urea Formaldehyde		N/A
Suspicious PCB-oil concern with hydraulic equipment, ballasts, transformers, etc.		None observed
Wetland, creeks, swale, pits, ponds, lagoons, or any other water bodies		N/A
Visual evidence of mold problems from wet areas, roof leaks, moisture around air conditioning or plumbing units		None observed
Air quality problems (unusual smells, obnoxious odors, or visual emissions, air emission stacks)		N/A

Is the property under flood zone (Federal Emergency Management Agency Flood Insurance Rate Map)		N/A
---	--	-----

### 3.5.1 Asbestos-Containing Material (ACM)

The use of asbestos in many building products was banned by the U.S. Environmental Protection Agency (EPA) by the late 1970s. In 1989, EPA issued a ruling prohibiting the manufacturing, importation, processing, and distribution of most asbestos containing products. This rule, known as the Ban & Phase-Out Rule, would have effectively banned the use of nearly 95% of all asbestos products used in the United States. However, the U.S. 5th Circuit Court of Appeals vacated and remanded most of the Ban and Phase Out Rule in October 1991. Due to this court decision, many asbestos containing product categories not previously banned (prior to 1989) may still be in use today.

Asbestos-containing material (ACM) represents a concern when it is subject to damage that results in the release of fibers. Friable ACM, which can be crumbled by hand pressure and is therefore susceptible to damage, is of particular concern. Non-friable ACM is a potential concern if it is damaged by maintenance work, demolition or other activities.

Asbestos for Industrial use was banned by federal government in 1978. In general, although asbestos-containing materials may be present in the building materials, so long as they would be in an undisturbed state without disturbances or dismantlement, such ACM's do not pose an immediate health risk to building occupants. Local Building & Safety Department and appropriate Air Quality Management District (AQMD) require all possible asbestos-containing materials (ACM's) to be identified and removed in the case of renovation or construction of existing structure which might disturb or dismantle the suspicious ACM's.

If it is found that asbestos is contained within subject building materials through comprehensive asbestos survey, the implementation of an Asbestos Operations and Maintenance Program shall be developed, in order to ensure the safety of occupants who may be exposed to potential asbestos hazards.

An AHERA Certified Inspector or a State Certified Asbestos Consultant can perform the asbestos survey involving bulk sampling and analysis at NIST/NVLAP accredited laboratory using Polarized Light Microscopy with Dispersion Station (PLM/DS) in accordance with the Environmental Protection Agency (EPA) "Interim Method of the Determination of Asbestos in Bulk Insulation Samples" (EPA-600-M4-82-020).

Asbestos-containing material (ACM) represents a concern when it is subject to damage that results in the release of fibers. Friable ACM, which can be crumbled by hand pressure and is therefore susceptible to damage, is of particular concern. Non-friable ACM is a potential concern if it is damaged by maintenance work, demolition or other activities.

Prior to demolition of the subject building, asbestos survey and abatement of identified ACMs prior to demolition shall be conducted in accordance with AQMD Rule 1403 and demolition codes of regulation.

No prior reports, records of testing or known listings of ACM at the Subject Property were provided to ODELPHI. Based upon non-residential use of the Subject Property, ODELPHI is not contracted to perform ACM survey at the subject property, thus it is beyond the scope of the service included in this report.

However, ACM-like material was observed in the Supermarket and storage area. It appeared to be in good shape. However, for any renovation to the area where ACM-like material was observed, it is recommended to consult with environmental professional.

### *3.5.2 Lead-Based Paint (LBP)*

In 1978, the federal government banned the use of lead-based paint in residential applications; however, usage in general industry continued at a decreased rate to the present. Due to the dangers of lead poisoning, the Consumer Product Safety Commission banned the sale of lead-based paint (LBP), defined as containing more than 0.06% lead by weight, to consumers, and the use of LBP in residences and other areas where consumers have direct access to painted surfaces. Effective June 3, 1993, the Lead in Construction Standard codified in 29 CFR (Code of Federal Regulations) 1926.62 applies to sources or potential sources of lead exposure present in an "employment-related" context. Federal regulations specify that lead paint hazards must be abated in residential buildings occupied by children under the age six.

The trigger mechanism for application of the standard is an activity that, by its inherent nature, may cause exposure to lead. Therefore, within the context of regulatory compliance for OSHA (Occupation Safety and Health Agency), the subject property did not appear to require further response to suspect lead-based paint as no on-site activity by its inherent nature would cause exposure to lead.

Lead-based paint presents a hazard through inhalation or ingestion of paint chips or vapor fumes. The greatest cumulative health threat is to young children, and for this reason the Department of Housing and Urban Development (HUD) has promulgated lead standards and survey requirements for buildings affected by HUD funding. This HUD regulation represents the only federal requirement for lead-based paint, hazard management applicable to privately owned structures. Based upon non-residential use of the Subject Property, ODELPHI is not contracted to perform LBP survey at the subject property, this it is beyond the scope of the service included in this report

### *3.5.3 Lead in Drinking Water*

Lead has historically been used in pipes, solder, and brass fixtures used in water distribution systems and plumbing material. In 1986, EPA banned the use of lead at concentrations exceeding 0.2% lead in solder and 8% lead in other plumbing material. Based upon non-residential use of the Subject Property, ODELPHI is not contracted to perform the testing of lead content in water at the subject property, this it is beyond the scope of the service included in this report.

Newly installed UF foam insulation often releases the gas-phase UF for six to twelve months. Such volatilized gases can concentrate in the internal air of a building. While no evidence of UF foam insulation was observed during the subject property reconnaissance, the potential for UF on the site is presumed low. ODELPHI is not contracted to perform the testing of formaldehyde level on the subject property, this it is beyond the scope of the service included in this report.

#### *3.5.4 Radon*

Radon is a naturally occurring, colorless and odorless radioactive gas that is generated primarily in granitic rocks. The United States Surgeon General has published information that radon is a major cause of lung cancer. Radon usually enters a building through openings in the foundation, and therefore is a potential health concern to occupants of the lowest level of a building with inadequate ventilation. Radon sources can be found from earth and rock beneath building structures, well water, and building materials themselves. Though there is no immediate health effect, it is believed to account for approximately 10% of lung cancer deaths in the United States. Estimated national average is 1.5 picocuries per liter of air, however, levels as high as 200 picocuries per liter in some Industrial buildings can be found. USEPA and State Department of Health Services' Radon Survey Interim Results report show different U.S. regions according to general geological and climate information.

If a property region reportedly has radon concentration below 4 picocuries per liter of air in 99.5% of homes within the region, then, it is not likely impacted by the presence of radon gas, considering EPA action limit of 4 picocuries per liter of air volume. However, when your premises are tested for radon level and have high level of radon reading, seek proper measures such as increase in ventilation, installation of heat exchanger or heat recovery ventilator, or sealing of cracks and other openings in basement floor. Usual methods of radon testing involve charcoal canisters at HVAC systems or lowest livable level of the subject building. Based upon non-residential use of the Subject Property, ODELPHI is not contracted to perform Radon testing at the subject property, this it is beyond the scope of the service included in this report.

#### *3.5.5 Potential Impact of Urea Formaldehyde*

Formaldehyde, by itself, or in combination with other chemicals, serves a number of purposes in manufactured products. It had been widely used to add permanent press qualities to clothing and draperies, as a component of glues and adhesives, and as a preservative in some paints and coating products. In Industrial buildings, the most significant sources of formaldehyde are pressed wood products made using adhesives that contain ureaformaldehyde (UF) resins, such as particleboard, hardwood plywood paneling, and medium density fiberboard. As a colorless, pungent-smelling gas, Formaldehydes can cause sensations in the mucous membrane and difficulty in breathing which could lead to asthmatic attack.

Newly installed UF foam insulation often releases the gas-phase UF for six to twelve months. Such volatilized gases can concentrate in the internal air of a building. No evidence of UF foam insulation was observed during the subject property reconnaissance. The potential for UF on the site is presumed low. ODELPHI is not contracted to perform the testing of formaldehyde level on the

subject property, thus the delineation of its level is beyond the scope of the service included in this report.

### *3.5.6 Polychlorinated Biphenyls (PCBs) Equipment*

Prior to 1978, PCBs were commonly used in dielectric fluids in transformers, capacitors, and light ballasts due to their desirable thermal characteristics, and hydraulic fluid compactor. Due to their demonstrated toxicity and persistence in the environment, PCB manufacturing in the United States was discontinued. By 1986, the US EPA required that Industrial property owners with transformers containing more than 500 ppm PCBs must register the transformer with the local fire department, provide exterior labeling, and remove combustible materials within 5 meters (40 CFR 760.30). The US EPA has three different categories for PCB-containing transformers such as non-PCB containing transformer, if less than 50 ppm PCB, PCB-contaminated transformer, if between 50 and 499 ppm of PCB, and it must conform to the US EPA Fire Rule for disposal, and PCB-transformer, if greater than 500 ppm of PCB.

No PCB-containing light ballasts were inspected, which operate fluorescent light fixtures. Separate survey of PCB's on existing light ballasts can only determine the content, unless such ballasts contained in the fluorescent light fixtures are labeled with "no PCB". Prior to construction or any disturbances to the existing light fixtures, PCB ballasts survey has to be performed for any building structure constructed prior to 1978, and identified PCB-ballasts shall properly be disposed of by incineration or recycled within authorized facilities. ODELPHI is not contracted to perform the testing of PCB contents in suspicious fixtures and equipments on the subject property, thus the delineation of its level is beyond the scope of the service included in this report.

### *3.5.7 Pits, Ponds, Lagoons*

No visible evidence of wetlands such as pits, ponds, lagoons, or any other water bodies were observed within the subject property's boundary lines.

Wetlands identification of the property is not part of an ASTM E1527-13 Phase I. ODELPHI is not contracted to perform the identification of wetlands on the subject property, thus the delineation of its level is beyond the scope of the service included in this report. However, wetlands on the property may reduce the allowable footprint that could be developed, which significantly changes the economics of the project. Wetlands are lands where saturation with water is the dominant factor determining the nature of soil development and the types of plants and animal communities living in the soil and on its surface. Wetlands can be further defined through classification according to the length of time that an area is inundated or saturated by water, and the type of plants and animals an area supports. There are five major wetland classifications: marine, estuarine, lacustrine, riverine, and plaustrine. Marine and estuarine wetlands are associated with the Essex and include coastal wetlands, such as tidal marshes. Lacustrine wetlands are associated with lakes, while riverine wetlands are found along rivers and streams. Plaustrine wetlands may be isolated or connected wet areas and include marshes, swamps, vernal pools, and bogs.

Pits, ponds and lagoons are often associated with the disposal of solid and liquid wastes, which may include hazardous materials. The Clean Water Act (1972), Section 404, establishes federal authority

to regulate activities in wetlands, and US Department of Fish and Game mapping resources are often used for geographic wetland identification.

### 3.5.8 Mold (*Fungi, Bacteria*)

The presence of mold and mildew in residential and Industrial buildings is causing a surge of interest amongst building owners, architects, engineers and contractors regarding its source and consequences. In general, mold is a subset of the fungi family. Fungi are common and found in most ecosystems. Fungi is needed to help recycle organic material to sustain plant and animal life. In order to reproduce, mold release tiny spores into the air, which eventually attach onto surfaces favorable for growth. A class of fungi, molds have been found to cause a variety of health problems in humans, including allergic, toxicological, and infectious responses. Molds are decomposers of organic materials, and thrive in humid environments, and produce spores to reproduce as plants produce seeds. When mold spores land on a damp spot indoor, they may begin growing and digesting whatever they are growing on in order to survive. When excessive moisture or water accumulates indoors, mold growth will often occur, particularly if the moisture problems remain undiscovered or not addressed.

Interior areas of buildings characterized by poor ventilation and high humidity are the most common locations of mold growth. Building materials including drywall, wallpaper, baseboards, wood framing, insulation and carpeting often play host to such growth. Moisture control is often the key to mold control, since molds need both food and water to survive.

Molds need three things to grow and thrive: Organic materials (food) such as wood, cloth, leather, carpets, or dust, Temperatures between 40 degrees and 100 degrees F. Moisture. If any of these three conditions are not present, a mold colony will become dormant. A dormant colony will become reactivated if favorable conditions return. Often molds release compound gases that create the common “musty” smell associated with mold.

Moisture is the one criterion that must be controlled in order to prevent, or stop, mold growth in interior or living environments. Aside from roof and drainage leaks, and leaky plumbing, there are numerous sources of moisture related to water vapor already in the air (relative humidity). Tubs/showers, cooking, plants, dishwashing, humidifiers and outdoor humid air all contribute moisture that can lead to condensation on, or within, wall surfaces, at windows or at air supply registers. If a must door exists within an area, there is a good chance that mold is present.

As mold becomes a more prevalent issue, building owners will need to stay informed on the subject. There are dozens of Internet websites geared to the topic, and increased litigation in this area is also fueling increased interest. With any new trend there often is misinformation, incorrect conclusions, and conflicting information. Those involved in the building industry should consider the source and weight of information carefully before drawing conclusions and making decisions.

Laboratory test and sampling by qualified industrial hygienist for air & wipe testing can only determine the environmental site conditions for various species of fungi such as *Aspergillus*, *Cladosporium*, *Stachybotris* and other mycotoxins, and bacteria families such as *Legionella*, etc. Mold assessment or sampling of the property is not part of an ASTM E1527-13 Phase I. ODELPHI

is not contracted to perform the identification of mold hazards on the subject property, thus the delineation of its level is beyond the scope of the service included in this report.

### 3.5.9 Flood Zone

ODELPHI is not contracted to search flood map to identify whether the subject property is located within 50-year, 100-year flood zone, within the scope of this environmental assessment.

### 3.5.10 Other Non-Scope Considerations

ODELPHI is not contracted to research the following non-scope considerations, within the scope of this environmental assessment. No implication is intended as to the relative importance of inquiry into such non-scope considerations, and this list of non-scope considerations is not intended to be all-inclusive:

Regulatory compliance, Cultural and historical resources, Industrial hygiene, Health and safety, Ecological resources, Endangered species.

## 3.6 PHYSICAL SETTING

*Physical Setting Sources*—A current *USGS 7.5 Minute Topographic Map* (or equivalent) showing the area on which the *property* is located shall be reviewed, provided it is *reasonably ascertainable*. It is the only *standard physical setting source* and the only *physical setting source* that is required to be obtained (and only if it is *reasonably ascertainable*).

One or more additional *physical setting sources* may be obtained in the discretion of the *environmental professional*. Because such sources provide information about the geologic, hydrogeologic, hydrologic, or topographic characteristics of a site, discretionary *physical setting sources* shall be sought when (1) conditions have been identified in which *hazardous substances* or *petroleum products* are likely to migrate to the *property* or from or within the *property* into the ground water or soil and (2) more information than is provided in the current

*USGS 7.5 Minute Topographic Map* (or equivalent) is generally obtained, pursuant to local good Industrial or customary practice in initial *environmental site assessments* in the type of *Industrial real estate transaction involved*, in order to assess the impact of such migration on *recognized environmental conditions* in connection with the *property*.

### Mandatory Standard Physical Setting Source

USGS—Current 7.5 Minute Topographic Map (or equivalent)

### Discretionary and Non-Standard Physical Setting Sources

USGS and/or State Geological Survey—Groundwater Maps

USGS and/or State Geological Survey—Bedrock Geology Maps

USGS and/or State Geological Survey—Surficial Geology Maps

Soil Conservation Service—Soil Maps

Other *Physical Setting Sources* that are reasonably credible (as well as *reasonably ascertainable*)

*It is ODELPHI's standard procedure and general practice that professional practice of geology or hydrogeology is certified by a licensed Professional Geologist or Professional Engineer, subject to the provisions of the Geologists and Geophysicists Act. ODELPHI's professional geologist or professional engineer was consulted to provide interpretation of geologic interpretation when the report contains such information.*

## TOPGRAPHY

The subject property's physical location was researched employing a United States Geological Survey (USGS) 7.5 Minute Topographic Quadrangle (Quad) Map relevant to the subject property. The USGS 7.5 Minute Quad Map has an approximate scale of 1 inch to 2,000 feet, and shows physical features with environmental significance such as wetlands, water bodies, roadways, mines, and buildings.

The physical and natural features illustrated on the Quad Map served as areas of visual emphasis when conducting the site inspection of the subject property. The USGS 7.5 Minute Quad Map was used as the only Standard Physical Setting Source, and is sufficient as a single reference.

The Subject Quad Map shows no physical features that may have environmentally impacted the subject property. The subject property and general area are identified as urban developed. No mines, wells, wetlands, or aboveground tanks were mapped in the general area of the subject property. The elevation of the site is approximately 91 feet above mean sea level with slightly down gradient toward the east.

While groundwater flow direction at the subject property cannot be confirmed without survey measurement of static groundwater level at triangular points, it is expected to flow in the direction of surface topographical contour, or toward the wetland or nearest water body or discharge basin (percolation channel). It is important to note that groundwater flow direction can be influenced locally and regionally by the present of local wetland features, surface topography, recharge and discharge areas, horizontal and vertical inconsistencies in the types and location of subsurface soils, and proximity to water pumping wells.

## SOURCE OF DATA

Current USGS 7.5 Minute Topographical Map

### 3.7 ADJACENT PROPERTIES

For the scope of this assessment, properties are defined and categorized based upon their physical proximity to the subject property. An adjoining property is any real estate property whose border is contiguous or partially contiguous with the subject properties, or that would be if the properties were not separated by a roadway, street, public thoroughfare, river, or stream.

*Uses of Properties in Surrounding Area*—Uses in the area surrounding the *property* shall be identified in the *report*, but this task is required only to the extent that this information is revealed in the course of researching the *property* itself (for example, an *aerial photograph* or *fire insurance map* of the *property* will usually show the surrounding area). If the *environmental professional* uses sources that include the surrounding area, surrounding uses should be identified to a distance determined at the discretion of the *environmental professional* (for example, if an aerial photo shows

the area surrounding the *property*, then the *environmental professional* shall determine how far out from the *property* the photo should be analyzed). Factors to consider in making this determination include, but are not limited to: the extent to which information is *reasonably ascertainable*; the time and cost involved in reviewing surrounding uses (for example, analyzing *aerial photographs* is relatively quick, but reviewing *property tax files* for adjacent properties or reviewing *local street directories* for more than the few streets that surround the site is typically too time-consuming); the extent to which information is useful, accurate, and complete in light of the purpose of the *records review*; the likelihood of the information being significant to *recognized environmental conditions* in connection with the *property*; the extent to which potential concerns are *obvious*; known hydro-geologic/geologic conditions that may indicate a high probability of *hazardous substances* or *petroleum products* migration to the *property*; how recently local development has taken place; information obtained from *interviews* and other sources; and local good Industrial or customary practice.

Overall setting of the vicinity is commercial and residential mixed uses such as local road and residential properties to the northwest, commercial building to the northeast, and residential properties to the southwest and southeast of the subject property.

## 4.0 SUBJECT PROPERTY AND VICINITY HISTORY

### 4.1 HISTORICAL RECORD SEARCH RESOURCES

Historical Records Search in conformance with the scope and limitations of ASTM Standard Practice E1527-13 was conducted for the Property. All *obvious* uses of the *property* shall be identified from the present, back to the *property's* first developed use, or back to 1940, whichever is earlier.

*Intervals*—Review of *standard historical sources* at less than approximately five year intervals is not required by this practice (for example, if the *property* had one use in 1950 and another use in 1955, it is not required to check for a third use in the intervening period). If the specific use of the *property* appears unchanged over a period longer than five years, then it is not required by this practice to research the use during that period (for example, if *fire insurance maps* show the same apartment building in 1940 and 1960,

*Data Failure*—The historical research is complete when either: (1) the objectives in ASTM E1527-13 section 8.3.1 through 8.3.2.2 are achieved; or (2) *data failure* is encountered. *Data failure* occurs when all of the *standard historical sources* that are *reasonably ascertainable* and likely to be useful have been reviewed and yet the objectives have not been met. *Data failure* is not uncommon in trying to identify the use of the *property* at five-year intervals back to first use or 1940 (whichever is earlier). Notwithstanding a *data failure*, *standard historical sources* may be excluded if: (1) the sources are not *reasonably ascertainable*, or (2) if past experience indicates that the sources are not likely to be sufficiently useful, accurate, or complete in terms of satisfying the objectives. *Other historical sources* may be used to satisfy the objectives, but are not required to comply with this practice. If *data failure* is encountered, the *report* shall document the failure and, if any of the *standard historical sources* were excluded, give the reasons for their exclusion. If the *data failure* represents a significant *data gap*, the *report* shall comment on the impact of the *data gap* on the ability of the *environmental professional* to identify *recognized environmental conditions*.

<b>HISTORICAL RECORD SEARCH RESOURCES</b>		
ITEM	NOTED	REFERENCE SOURCE
Previous Environmental Reports		
Sanborn Fire Insurance Maps	✓	EDR
Historical Aerial Photographs	✓	USGA Aerial Photograph
Historical City Directories	✓	EDR Multi-Library City Directory Search
Building & Planning Department Records / Property Profile	✓	Borough of Prospect Park Building Department Records
Preliminary Title Report / Chain of Title	✓	NETR property title profile
Recorded Land Title Records		N/A
Historical Topographical Maps	✓	USGS 7.5 Regional Quadrangle
Interviews	✓	Mr. Lawrence Krasne, the property owner
Property Tax Files	✓	City Tax Assessor's Office
Other Historical Records		N/A

#### 4.2 PREVIOUS ENVIRONMENTAL REPORTS

ODELPHI was not provided with or aware of previous environmental reports performed for the Subject Property. ODELPHI did not identify previous environmental reports for the Subject Property at local agencies or other sources contacted during this assessment.

#### 4.3 FIRE INSURANCE MAPS

Environmental Data Resources, Inc. (EDR) conducted a search of Sanborn Fire Insurance Company (Sanborn) maps for the area including the Subject Property and revealed coverage for the subject area as followed:

DATE	DESCRIPTION
1899 1965 1980-1994	Sanborn map does not cover the subject area. The adjacent properties were viewed as local road, and residential dwelling.
1915	The subject property appeared to be residential dwelling. The adjacent properties were viewed as local road, residential dwelling, and vacant land.
1950-1971	The subject property appeared to be vacant land. The adjacent properties were viewed as local road, residential dwelling, printing, and vacant land.
Sanborn Discussion	Sanborn Fire Insurance (Sanborn) Map has coverage for the subject property from 1899 to 1994. The subject property was depicted as residential dwelling in 1915, and vacant land from 1950 to 1971.

Environmentally sensitive business was not observed in the subject property, but in the adjacent property as printing from 1950 to 1971 at 320 N. 6<sup>th</sup> Street based on historical Sanborn Map search.

#### 4.4 HISTORIC AERIAL PHOTOGRAPHS

ODELPHI conducted a search of Aerial photographs for the area including the Subject Property.

DATE	SOURCE	DESCRIPTION
1931-1951	USGS	The subject property appeared to be undeveloped. The adjacent properties were depicted as local road, and residential dwelling.
1953-1974	USGS	The subject property appeared to be undeveloped. The adjacent properties were depicted as local road, residential dwelling, and commercial.
1984-2017	USGS	The subject property appeared to be current structure. The adjacent properties were depicted as local road, and current structure.

Environmental sensitive was not observed in the subject and adjacent properties based on historical Aerial Photograph search.

#### 4.5 CITY DIRECTORIES

EDR Multi-Library City Directory Search showed 1920-2017 the following businesses listed as subject address.

SUBJECT PROPERTY	
YEAR	BUSINESS LISTING
	316 N. 6th Street

**316 N6TH ST**

<u>Year</u>	<u>Uses</u>	<u>Source</u>
2017	BUCKING LLC	Cole Information Services
	BUCKINGHAM ADULT MEDICAL DAY CARE CE	Cole Information Services
2014	BUCKING LLC	Cole Information Services
2009	BUCKINGHAM ADULT MEDICAL DAY CARE CE	Cole Information Services
	HORIZON AMDC PATERSON LLC	Cole Information Services
2004	HORIZON BEHAVIORAL HEALTHCARE	Cole Information Services
	HRZN ADULT MDCL DAY CARE CTR	Cole Information Services
2003	HORIZON BEHAVIORAL HEALTHCARE	City Publishing
	HORIZON ADULT MEDICAL DAY CARE	City Publishing
	NORTH SIXTH PROPERTIES	City Publishing
1999	DYNAMIC ALTERNATIVES INCORPORATED	Cole Information Services
	F & M PRINTING	Cole Information Services
	WX WORDTRONICS	Cole Information Services
1994	F & M PRINTING	Cole Information Services
	W X WORDTRONICS	Cole Information Services
1985	Kappe Industries	New Jersey Bell Telephone Company Publisher
1980	Daley Hodkin Corp	New Jersey Bell Telephone Company Publisher
1976	Strauss D Co Inc	New Jersey Bell Telephone Company Publisher

ADJACENT PROPERTIES	
YEAR	BUSINESS LISTING
	288, 293, 297, 303, 320 N. 6th Street; 97, 98 Hopper Street; 283 N. 4 <sup>th</sup> Street

**320 N6TH**

<u>Year</u>	<u>Uses</u>	<u>Source</u>
1969	Lout & Overkamp Publishing Co Inc printers	The Price & Lee Company Publishers
1961	Inc printers LA	The Price & Lee Company
	Lont Overkamp Publishing Co	The Price & Lee Company
1956	printers LA	The Price & Lee Company

	Lont Overkamp Publishing Co Inc	The Price & Lee Company
1952	Co Inc printers La	The Price & Lee Company
	Lent Overkamp Publishing	The Price & Lee Company
1976	LONT & OVERKAMP PUBLISHING CO	New Jersey Bell Telephone Company Publisher
2017	LONT OVERKAMP PUBLISHING INC	Cole Information Services
	KIM CHEE PRIDE INC	Cole Information Services
2014	LONT OVERKAMP PUBLISHING INCORPORATE	Cole Information Services
	IMAGINE AMERICA	Cole Information Services
2009	LONT & OVERKAMP	Cole Information Services
	FUTURE GRAPHICS PRINTING CO	Cole Information Services
2004	MUG SHOTS	Cole Information Services
2003	RUSSCO BINDERY	City Publishing
	LONT & OVERKAMP PUBLISHING CO	City Publishing
	RUSSCO BINDERY	City Publishing
	LONT & OVERKAMP PUBLISHING CO	City Publishing
1999	MUG SHOTS	Cole Information Services
	RUSSCO BINDERY	Cole Information Services
	ON DEMAND PRINTING	Cole Information Services
	LONT OVERKAMP PUBLISHING COMPANY	Cole Information Services
1994	RUSSCO BINDERY	Cole Information Services
	LONT & OVERKAMP PUBLISHING CO	Cole Information Services
1985	LONT & OVERKAMP PUBUSHING CO	New Jersey Bell Telephone Company Publisher
1971	LONT & OVERKAMP PUBLISHING CO	New Jersey Bell Telephone Company Publisher
1966	LONT & OVERKAMP PUBLISHING CO	New Jersey Bell Telephone Company Publisher
	Lnn D	New Jersey Bell Telephone Company Publisher

Refer to EDR City Directory for the further residential listings for the subject/adjacent properties.

Environmentally sensitive businesses were listed in the subject property as printing from 1994 to 1999 and industrial companies from 1985 to 1999, and the adjacent property as printing/publishing from 1952 to 2017 at 320 N. 6<sup>th</sup> Street based up on historical city directory search.

#### *4.6 BUILDING RECORDS / PROPERTY PROFILE*

ODELPHI requested file review to Borough of Prospect Park Clerk's Office for the search of public records. The agency has not responded at the time of this report writing. Any significant finding will be added as an addendum.

#### *4.7 CHAIN OF TITLE / PRELIMINARY TITLE REPORT*

The NETR Title Property Profile identifies use code of the subject property as commercial building. Primary owner of the subject property is Shon Family, LLC.

#### *4.8 HISTORICAL TOPOGRAPHICAL MAPS*

No features of environmental concern were identified from The USGS Regional Quad Map (dated 2016, photo revised in 2019) Quadrangle.

#### *4.9 INTERVIEWS*

The following comments were made or interviews conducted during the Subject Property survey.

At the time of site inspection, Mr. Lawrence Krasne, the property owner, were interviewed and accompanied the inspection. Mr. Krasne stated that he purchased the subject property in 2006 and the subject property has been an adult medical daycare center (AMDC) with offices since its purchase. Mr. Krasne also stated that the subject property had been utilized as a clothing factory prior to its purchase and Buckingham AMDC started its operation in 2006. He stated that the source of heating is gas for the subject property and he is not aware of any environmental issues at the subject property.

#### *4.10 OTHER HISTORICAL RECORDS*

According to ASTM E1527-13, ODELPHI is to review historical data, and provide a description of the use of the site since 1940 or beginning with the earliest development of the site, whichever is earlier. ODELPHI obtained reasonably ascertainable historical data, i.e., public records from building & planning department, multi-library city directory search, Sanborn Fire Insurance Maps, aerial photographs, fire or environmental department records, historical topographical maps and Interview with Individuals knowledgeable about previous site usage.

No other historical records were used.

#### *4.11 SUMMARY OF HISTORICAL PEROPRTY USE AND DATA GAP*

Summary of Historical Property Use (in chronological order)

The subject property has been a commercial building before 1984. Historical data indicated that environmentally sensitive business as printing from 1994 to 1999 and industrial companies from 1985 to 1999 had occupied the subject property.

#### Data Gap

ASTM E1527-13 and the US-EPA AAIs requires that the report identify and comment on significant data gaps that affect the ability of the environmental professional to identify recognized environmental concerns.

**SEARCHES FOR RECORDED ENVIRONMENTAL CLEANUP LIENS (§ 312.25)** The all appropriate inquiries rule requires that environmental site assessments include searches for environmental cleanup liens against the subject property that are filed or recorded under federal, state, tribal, or local laws. The objective of this requirement is to identify liens placed upon the property that indicate that environmental response actions were taken to address past releases at, on, or to the subject property. The ASTM E1527-13 standard also requires a search for environmental cleanup liens, although the scope of the search is limited to reasonably ascertainable recorded land title records. The all appropriate inquiries rule differs from the ASTM E1527-13 standard with respect to the party responsible for conducting the search for environmental cleanup liens. Under the ASTM E1527-13 standard, the user, or prospective property owner, is responsible for the environmental cleanup lien search and is required to provide the results of the search to the environmental professional. **The all appropriate inquiries rule allows that either the prospective property owner or the environmental professional may conduct the search. If the search is performed by the prospective property owner and the property owner does not provide the search results to the environmental professional, the environmental professional should treat the lack of information as a data gap and should comment on the significance of the data gap on his or her ability to identify conditions indicative of releases or threatened releases.**

The largest data gap in this research was from 1888. From 1888 to present the data gaps ranged from one to fifteen years. The public agency files were not reviewed at the time of this report writing. However, ODELPHI does not believe that any gaps in the information reviewed would affect our ability to identify recognized environmental concerns.

## 5.0 REGULATORY RECORD SEARCH

### 5.1 PROCEDURE

The most current databases sources maintained by state and federal offices were searched and provided by governmental record search database suppliers. Such databases were searched for properties with reported environmental issues within radii specified by ASTM Standard E1527-13, either by using geocoding information that identified the coordinates of the properties in the databases or by checking the street addresses of practically reviewable non-geocoded “orphan” properties within the same zip code. The database report is included as an appendix to this *Report*.

The database report may identify a certain “orphan sites” which are those facilities that could not be mapped or geocoded due to inadequate address information.

### 5.2 FEDERAL AGENCY RECORDS

<b>FEDERAL AGENCY RECORDS</b>		
<b>SOURCE</b>	<b>CRITERIA FOR MINIMUM SEARCH DISTANCE (MILES)</b>	<b>NO. OF PROPERTIES WITHIN SEARCH DISTANCE</b>
NPL	1.0	0
De-listed NPL	0.5	0
SEMS	0.5	3
SEMS-ARCHIVE	0.5	2
RCRA-CORRACTS	1.0	4
RCRA-TSDF	0.5	2
RCRA-Generator	Subject & Adjoining Properties	1
ERNS	Subject Property Only	0
Federal IC/EC Registries	Subject Property Only	0
Other Federal List	Subject Property Only	1

#### **National Priority List (NPL) and Proposed NPL**

The NPL Report, also known as the Superfund List, is an EPA listing of the nation’s worst uncontrolled or abandoned hazardous waste facilities. Listing as a Superfund Site is primarily based on a score that the facility receives from the EPA's Hazard Ranking System. These facilities are targeted for possible long-term remedial action under the Superfund Act. Such prioritized sites with significant risk to human health and the environment receive remedial funding under the Comprehensive Environmental Response Conservation and Liability Act (CERCLA). The *NPL* or *National Priorities List* is a list compiled by EPA pursuant to CERCLA, 42 U.S.C. §9605(a)(8)(B), of properties with the highest priority for cleanup pursuant to EPA’s Hazard Ranking System. 40 C.F.R. Part 300 can be referenced. (<http://www.epa.gov/superfund/sites/npl/npl.htm>)

The search radius for NPL is one-mile. The subject property is not listed on the NPL. There is no NPL site within one-mile of the subject property.

#### **De-listed National Priority List (NPL) – NPL Deletions**

The National Oil and Hazardous Substances Pollution Contingency Plan (NCP) establishes the criteria that the EPA uses to delete sites from the NPL. In accordance with 40 CFR 300.425.(e), sites may be deleted from the NPL where no further response is appropriate.

The search radius for De-listed NPL is ½ mile. The subject property is not listed on De-listed NPL. There is no De-listed NPL site within ½ mile of the subject property.

**SEMS (Superfund Enterprise Management System)/ SEMS-ARCHIVE (Superfund Enterprise Management System Archive)**

SEMS (Superfund Enterprise Management System) tracks hazardous waste sites, potentially hazardous waste sites, and remedial activities performed in support of EPA’s Superfund Program across the United States. The list was formerly known as CERCLIS, renamed to SEMS by the EPA in 2015. The list contains data on potentially hazardous waste sites that have been reported to the USEPA by states, municipalities, private companies and private persons, pursuant to Section 103 of the Comprehensive Environmental Response, Compensation, and Liability Act (CERCLA). This dataset also contains sites which are either proposed to or on the National Priorities List (NPL) and the sites which are in the screening and assessment phase for possible inclusion on the NPL.

SEMS-ARCHIVE (Superfund Enterprise Management System Archive) tracks sites that have no further interest under the Federal Superfund Program based on available information. The list was formerly known as the CERCLIS-NFRAP, renamed to SEMS ARCHIVE by the EPA in 2015. EPA may perform a minimal level of assessment work at a site while it is archived if site conditions change and/or new information becomes available. Archived sites have been removed and archived from the inventory of SEMS sites. Archived status indicates that, to the best of EPA’s knowledge, assessment at a site has been completed and that EPA has determined no further steps will be taken to list the site on the National Priorities List (NPL), unless information indicates this decision was not appropriate or other considerations require a recommendation for listing at a later time. The decision does not necessarily mean that there is no hazard associated with a given site; it only means that based upon available information, the location is not judged to be potential NPL site.

The search radius for SEMS is ½ mile. The subject property is not listed on SEMS. There are three (3) SEMS sites within ½ mile of the subject property. The search radius for SEMS-ARCHIVE is ½ mile. The subject property is not listed on SEMS-ARCHIVE. There are two (2) SEMS-ARCHIVE sites within ½ mile of the subject property.

A review of the SEMS list, as provided by EDR, and dated 07/26/2022 has revealed that there are 3 SEMS sites within approximately 0.5 miles of the target property.

<u>Lower Elevation</u>	<u>Address</u>	<u>Direction / Distance</u>	<u>Map ID</u>	<u>Page</u>
PATERSON GAS PLANT Site ID: 0201046 EPA Id: NJD981084734	EAST 5TH AND LEON ST	SE 1/4 - 1/2 (0.295 mi.)	AD133	452
GALAXIE CHEMICAL COR HAWTHORNE MUNICIPAL Site ID: 0200948 EPA Id: NJD980771679	6-34 PIERCY STREET WAGARAW RD	S 1/4 - 1/2 (0.411 mi.) NE 1/4 - 1/2 (0.483 mi.)	BC222 270	711 803

The sites listed above are not suspected to have an adverse environmental impact on the Subject Property based on one or more of the following rationale: a) their distance from the Subject Property; b) their down/cross-gradient location with respect to the assumed shallow groundwater flow direction; c) the nature of the reported release (e.g., soil only); d) liability; and/or e) their regulatory status (e.g., Case Closed, No violations found).

A review of the SEMS-ARCHIVE list, as provided by EDR, and dated 07/26/2022 has revealed that there are 2 SEMS-ARCHIVE sites within approximately 0.5 miles of the target property.

<u>Lower Elevation</u>	<u>Address</u>	<u>Direction / Distance</u>	<u>Map ID</u>	<u>Page</u>
<b>AMTECH INC.</b> Site ID: 0203185 EPA Id: NJD054068572	<b>20-21 WAGARAW ROAD</b>	<b>NE 1/4 - 1/2 (0.383 mi.)</b>	<b>AY197</b>	<b>636</b>
<b>SUBURBAN CHEMICAL/WA</b> Site ID: 0200983 EPA Id: NJD980772040	<b>(70) WAIT STREET</b>	<b>ESE 1/4 - 1/2 (0.390 mi.)</b>	<b>AO206</b>	<b>669</b>

The sites listed above are not suspected to have an adverse environmental impact on the Subject Property based on one or more of the following rationale: a) their distance from the Subject Property; b) their down/cross-gradient location with respect to the assumed shallow groundwater flow direction; c) the nature of the reported release (e.g., soil only); d) liability; and/or e) their regulatory status (e.g., Case Closed, No violations found).

**Resource Conservation and Recovery Act (RCRA)-Corrective Action Tracking System (CORRACTS)**

CORRACTS is a list of facilities that are found to have had hazardous waste releases and require Resource Conservation and Recovery Act (RCRA) corrective action activity, which can range from site investigations to remediation. This database is also known as RCRA Violators or Corrective Action Report (CORRACTS).

The search radius for CORRACTS is one mile. The source is from EPA Corrective Action Report. The subject property is not listed on CORRACTS. There are four (4) CORRACTS sites within one mile of the subject property.

A review of the CORRACTS list, as provided by EDR, and dated 06/20/2022 has revealed that there are 4 CORRACTS sites within approximately 1 mile of the target property.

<u>Lower Elevation</u>	<u>Address</u>	<u>Direction / Distance</u>	<u>Map ID</u>	<u>Page</u>
<b>PUREX CORP</b> EPA ID:: NJD002163350	<b>2 WOOD ST</b>	<b>ESE 0 - 1/8 (0.115 mi.)</b>	<b>G23</b>	<b>54</b>
<b>UNIVAR SOLUTIONS USA</b> EPA ID:: NJD065825341	<b>109 5TH AVE</b>	<b>ENE 1/2 - 1 (0.628 mi.)</b>	<b>CC325</b>	<b>961</b>
<b>INMONT CORP - HAWTHO</b> EPA ID:: NJD002165371	<b>150 WAGARAW RD</b>	<b>NE 1/2 - 1 (0.695 mi.)</b>	<b>CM355</b>	<b>1330</b>
<b>CALGON CORPORATION</b> EPA ID:: NJD091859215	<b>200 WAGARAW ROAD</b>	<b>NE 1/2 - 1 (0.796 mi.)</b>	<b>CZ405</b>	<b>1564</b>

The sites listed above are not suspected to have an adverse environmental impact on the Subject Property based on one or more of the following rationale: a) their distance from the Subject

Property; b) their down/cross-gradient location with respect to the assumed shallow groundwater flow direction; c) the nature of the reported release (e.g., soil only); d) liability; and/or e) their regulatory status (e.g., Case Closed, No violations found).

**RCRA-TSDF: Resource Conservation and Recovery Information System (RCRIS)**

The RCRIS report of hazardous waste generators, treatment, storage, and disposal (TSD) facilities contains information pertaining to facilities that are required to register their hazardous waste activity under the Resource Conservation and Recovery Act (RCRA).

The search radius for RCRIS-TSD is ½ mile. The subject property is not listed as an RCRIS-TSD facility. There are two (2) RCRIS-TSD sites located within ½ mile of the subject property.

A review of the RCRA-TSDF list, as provided by EDR, and dated 06/20/2022 has revealed that there are 2 RCRA-TSDF sites within approximately 0.5 miles of the target property.

<u>Lower Elevation</u>	<u>Address</u>	<u>Direction / Distance</u>	<u>Map ID</u>	<u>Page</u>
<i>PUREX CORP</i> EPA ID:: NJD002163350	<i>2 WOOD ST</i>	<i>ESE 0 - 1/8 (0.115 mi.)</i>	<i>G23</i>	<i>54</i>
<i>AMTECH INC.</i> EPA ID:: NJD054068572	<i>20-21 WAGARAW ROAD</i>	<i>NE 1/4 - 1/2 (0.383 mi.)</i>	<i>AY197</i>	<i>636</i>

The sites listed above are not suspected to have an adverse environmental impact on the Subject Property based on one or more of the following rationale: a) their distance from the Subject Property; b) their down/cross-gradient location with respect to the assumed shallow groundwater flow direction; c) the nature of the reported release (e.g., soil only); d) liability; and/or e) their regulatory status (e.g., Case Closed, No violations found).

**Resource Conservation and Recovery Act (RCRA) Generators**

RCRA hazardous waste generators are identified as Large Quantity Generators (LQGs), Small Quantity Generators (SQGs), or Conditionally Exempt Small Quantity Generators (CESQG). RCRA LQGs are identified as those facilities, which generate at least 1,000 kilograms (2,200 pounds) of non-acutely hazardous waste (or 1 kilogram of acutely hazardous waste) monthly. RCRA SQGs are identified as those facilities that generate less than 1,000 kilograms of non-acutely hazardous waste monthly.

The search radius for RCRA list is the subject site and adjacent properties. The subject site is not listed on the RCRA list. No RCRA site was identified on the EDR report as being adjacent to the subject site.

**Federal Emergency Response Notification System (ERNS)**

The ERNS is a national database used to collect information on reported releases of petroleum products or hazardous substances. The database contains information from spill reports made to federal authorities including the EPA, the U.S. Coast Guard, the National Response Center and the U.S. Department of Transportation. The program is a cooperative effort of the Environmental Protection Agency, the Department of Transportation Research and Special Program Administration’s National Transportation System Center and the National Response Center. There are primarily five Federal statues that requires release reporting: CERCLA Section 103; the

Superfund Amendments and Reauthorization Act (SARA) Title III Section 304; the Clean Water Act of 1972 (CWA) Section 311(b)(3); and the Hazardous Material Transportation Act of 1974 (HMTA) Section 1808 (b).

The search radius for ERNS is the subject site. The subject site is not listed on the ERNS list.

### **US Engineering Controls**

A listing of sites with engineering controls in place.

Engineering controls include various forms of caps, building foundations, liners, and treatment methods to create pathway elimination for regulated substances to enter environmental media or effect human health.

The search radius for ENGINEERING CONTROLS is the subject site. The subject site is not listed on the ENGINEERING CONTROLS list.

### **US Institutional Controls**

Institutional controls include administrative measures, such as groundwater use restrictions, construction restrictions, property use restrictions, and post remediation care requirements intended to prevent exposure to contaminants remaining on site. Deed restrictions are generally required as part of the institutional controls.

Source: Environmental Protection Agency

The search radius for INSTITUTIONAL CONTROLS is the subject site. The subject site is not listed on the INSTITUTIONAL CONTROLS list.

### **Other Federal Lists (FINDS)**

The search radius for **Other** is the subject site. The subject site is listed on the **Other** list.

<u>Site</u>	<u>Database(s)</u>	<u>EPA ID</u>
WX WORDTRONICS 316 N 6TH ST PROSPECT PARK, NJ 07508	FINDS Registry ID:: 110015251706	N/A

The listings are in regard to past operation of an industrial company at the subject property. ODELPHI consider the findings a REC which warrants further investigation such as subsurface investigation.

### ***Non-ASTM Federal Supplementary Database***

*CERCLA Site Enforcement Tracking System*

*U.S. EPA Federal Enforcement Docket*

*Superfund Consent Decrees (CONSENT)*

*Record of Decision (ROD)*

*Toxic Release Inventory System (TRIS)*

5.3 NEW JERSEY STATE AGENCY RECORDS

NEW JERSEY STATE AGENCY RECORDS		
SOURCE	CRITERIA FOR MINIMUM SEARCH DISTANCE (MILES)	NO. OF PROPERTIES WITHIN SEARCH DISTANCE
State/Tribal SHWS	1.0	346
State/Tribal SWF/LF	0.5	0
State/Tribal LUST	0.5	11
State/Tribal UST	Subject & Adjoining Properties	1
State/Tribal IC/EC Registries	Subject Property Only	0
State/Tribal VCP	0.5	24
State/Tribal Brownfield sites	0.5	28
Other State List	Subject Property Only	3

**State/Tribal Known Contaminated Sites in New Jersey (SHWS)**

The Known Contaminated Sites in New Jersey includes sites under the purview of the Site Remediation Program, which have contamination present at levels greater than the applicable cleanup criteria for soil and/or groundwater standards. The sites appearing in Known Contaminated Sites in New Jersey are classified as either active, where the site is assigned to a specific remedial program area, or pending, where the site is awaiting assignment to a specific remedial program area. Sites where no further action (NFA) designation has been given are not included in this report unless there are other areas of identified contamination, which have not been remediated. This report includes sites being remediated under all of the various regulatory programs administered by the Site Remediation Program such as: Federal Superfund Program, Federal Resource Conservation and Recovery Act (RCRA), New Jersey’s Industrial Site Recovery Act (ISRA), New Jersey’s Underground Storage of Hazardous Substances Act, New Jersey’s Spill Compensation and Control Act, New Jersey’s Solid Waste Management Act, New Jersey’s Water Pollution Control Act.

The search radius for State SHWS Sites is one mile. The subject property is not listed on State SHWS Database. There are three hundred and forty-six (346) State SHWS sites located within one mile of the subject property.

A review of the NJ SHWS list, as provided by EDR, and dated 08/09/2022 has revealed that there are 346 NJ SHWS sites within approximately 1 mile of the target property.

<u>Equal/Higher Elevation</u>	<u>Address</u>	<u>Direction / Distance</u>	<u>Map ID</u>	<u>Page</u>
54 HOPPER STREET Site ID: 566439 Status: Closed	54 HOPPER ST	SW 0 - 1/8 (0.109 mi.)	D20	52
47 HOPPER STREET Site ID: 661336 Status: Closed	47 HOPPER ST	SW 1/8 - 1/4 (0.128 mi.)	34	146
HMS PROSPECT PARK LL Site ID: 2168 Status: Active	333 N 8TH ST	NW 1/8 - 1/4 (0.129 mi.)	F38	156
305 NORTH 8TH STREET Site ID: 672267 Status: Closed	305 N 8TH ST	WNW 1/8 - 1/4 (0.136 mi.)	J39	161

<b>310 NORTH 9TH STREET</b> Site ID: 625287 Status: Closed	<b>310 N 9TH ST</b>	<b>WNW 1/8 - 1/4 (0.156 mi.)</b>	<b>J50</b>	<b>188</b>
<b>PROSPECT PARK SCHOOL</b> Site ID: 16307 Status: Closed	<b>94 BROWN AVE</b>	<b>WNW 1/8 - 1/4 (0.207 mi.)</b>	<b>Q67</b>	<b>242</b>
<b>201 N 4TH STREET</b> Site ID: 644467 Status: Closed	<b>201 N 4TH ST</b>	<b>SSW 1/8 - 1/4 (0.211 mi.)</b>	<b>N73</b>	<b>260</b>
<b>197 NORTH 4TH STREET</b> Site ID: 624269 Status: Closed	<b>197 N 4TH ST</b>	<b>SSW 1/8 - 1/4 (0.221 mi.)</b>	<b>N75</b>	<b>264</b>
<b>327 NORTH 10TH STREE</b> Site ID: 569358 Status: Closed	<b>327 N 10TH ST</b>	<b>NW 1/8 - 1/4 (0.228 mi.)</b>	<b>83</b>	<b>284</b>
<b>124 HALEDON AVENUE</b> Site ID: 127334 Status: Closed	<b>124 HALEDON AVE</b>	<b>SW 1/8 - 1/4 (0.238 mi.)</b>	<b>Y98</b>	<b>363</b>
<b>95 HALEDON AVENUE</b> Site ID: 82429 Status: Closed	<b>95 HALEDON AVE</b>	<b>SW 1/8 - 1/4 (0.246 mi.)</b>	<b>Y101</b>	<b>372</b>
<b>HABAND COMPANY INC</b> Site ID: 52851 Status: Closed	<b>262 N 10TH ST</b>	<b>W 1/8 - 1/4 (0.248 mi.)</b>	<b>U105</b>	<b>380</b>
<b>300 NORTH 11TH STREE</b> Site ID: 625877 Status: Closed	<b>300 N 11TH ST</b>	<b>WNW 1/4 - 1/2 (0.253 mi.)</b>	<b>Q112</b>	<b>404</b>
<b>OTTENS AUTOMOTIVE IN</b> Site ID: 388184 Status: Closed	<b>156 HALEDON AVE</b>	<b>WSW 1/4 - 1/2 (0.259 mi.)</b>	<b>AB116</b>	<b>416</b>
<b>373 NORTH 11TH STREE</b> Site ID: 406748 Status: Closed	<b>373 N 11TH ST</b>	<b>NNW 1/4 - 1/2 (0.280 mi.)</b>	<b>W125</b>	<b>435</b>
<b>381 NORTH 11TH STREE</b> Site ID: 454360 Status: Closed	<b>381 N 11TH ST</b>	<b>NNW 1/4 - 1/2 (0.286 mi.)</b>	<b>AF128</b>	<b>437</b>
<b>42 NORTH 8TH STREET</b> Site ID: 498477 Status: Closed	<b>42 N 8TH ST</b>	<b>NNE 1/4 - 1/2 (0.291 mi.)</b>	<b>AG129</b>	<b>437</b>
<b>PROSPECT PARK CLEANE</b> Site ID: 92447 Status: Active	<b>377 N 11TH ST</b>	<b>NNW 1/4 - 1/2 (0.291 mi.)</b>	<b>AF130</b>	<b>437</b>
<b>55 WESTERVELT AVE</b> Site ID: 31722 Status: Closed	<b>55 WESTERVELT AVE</b>	<b>NNE 1/4 - 1/2 (0.295 mi.)</b>	<b>AG132</b>	<b>446</b>
<b>KARLAN SERVICE INC</b> Site ID: 14970 Status: Closed	<b>187 203 E 7TH ST</b>	<b>WSW 1/4 - 1/2 (0.306 mi.)</b>	<b>AK143</b>	<b>467</b>
<b>THOMAS MATHEW</b> Site ID: 412813 Status: Closed	<b>138 BROWN AVE</b>	<b>WNW 1/4 - 1/2 (0.306 mi.)</b>	<b>145</b>	<b>469</b>

Refer to EDR Radius Map for the further listings of NJ SHWS Equal/Higher & Lower Elevation.

The sites listed above are not suspected to have an adverse environmental impact on the Subject Property based on one or more of the following rationale: a) their distance from the Subject Property; b) their down/cross-gradient location with respect to the assumed shallow groundwater flow direction; c) the nature of the reported release (e.g., soil only); d) liability; and/or e) their regulatory status (e.g., Case Closed, No violation found).

**State/Tribal Solid Waste Facilities/Landfill (SWF/LF)**

The SWF/LF is a listing of all permitted active, inactive, or closed landfills. SWF/LF type records typically contain an inventory of solid waste disposal facilities or landfills in a particular state. Depending on the state, these may be active or inactive facilities or open dumps that failed to meet RCRA Subtitle D Section 4004 criteria for solid waste landfills or disposal sites.

The search radius for SWF/LF is ½ mile. The subject property is not listed on SWF/LF. There is no SWF/LF site within ½ mile of the subject property.

**State/Tribal Leaking Underground Storage Tanks (NJ LUST)**

The Leaking Underground Storage Tank Incident Reports contain an inventory of reported leaking storage tank incidents reported from 4/1/86 through the most recent update. They can be either leaking underground storage tanks or leaking aboveground storage tanks. The causes of the incidents are tank test failures, and tank failures or tank overfills.

The search radius for the LUST list is ½ mile. The subject property is not listed on the NJ LUST list. However, the subject property is listed on the NJ HIST LUST list.

WX WORDTRONICS  
316 N 6TH ST  
PROSPECT PARK BORO. NJ 07508

NJ HIST LUST  
Facility Status: Site Issued Letter of No Further Action for Area(s) Of Concern

N/A

ODELPHI does not believe the listings pose risks of impact at the subject property based on its regulatory status (Case Closed with Issued Letter of No Further Action) and property condition (UST Removed).

There are eleven (11) NJ LUST and no HIST LUST sites within ½ mile of the subject property.

A review of the NJ LUST list, as provided by EDR, and dated 05/16/2022 has revealed that there are 11 NJ LUST sites within approximately 0.5 miles of the target property.

<u>Equal/Higher Elevation</u>	<u>Address</u>	<u>Direction / Distance</u>	<u>Map ID</u>	<u>Page</u>
HMS PROSPECT PARK LL Case Id: 009282	333 N 8TH ST	NW 1/8 - 1/4 (0.129 mi.)	F38	156
GAR'S FRIENDLY SERVI Case Id: 000485	246 N 8TH ST	W 1/8 - 1/4 (0.205 mi.)	P64	233
<u>Lower Elevation</u>	<u>Address</u>	<u>Direction / Distance</u>	<u>Map ID</u>	<u>Page</u>
DIAL CORP FORMER Case Id: 010563	2 WOOD ST	ESE 0 - 1/8 (0.115 mi.)	G27	110

<b>BRISAR INDUSTRIES IN</b> Case Id: 000698	<b>150 E 7TH ST</b>	<b>ESE 1/4 - 1/2 (0.331 mi.)</b>	<b>AN154</b>	<b>507</b>
<b>HALEDON AVE SERVICE</b> Case Id: 033127	<b>14 HALEDON AVE</b>	<b>S 1/4 - 1/2 (0.343 mi.)</b>	<b>AI156</b>	<b>509</b>
<b>SHOTMEYER BROS</b> Case Id: 009901	<b>10 WAGARAW RD</b>	<b>NE 1/4 - 1/2 (0.347 mi.)</b>	<b>AM161</b>	<b>516</b>
<b>EDUCATIONAL COUNSEL</b> Case Id: 972164	<b>137 145 N 3RD ST</b>	<b>SSW 1/4 - 1/2 (0.348 mi.)</b>	<b>AP163</b>	<b>518</b>
<b>MOBIL 74026</b> Case Id: 009267	<b>2 WAGARAW RD</b>	<b>NE 1/4 - 1/2 (0.352 mi.)</b>	<b>AM169</b>	<b>525</b>
<b>VIVITONE INC</b> Case Id: 026040	<b>26 PIERCY ST</b>	<b>S 1/4 - 1/2 (0.411 mi.)</b>	<b>BC220</b>	<b>710</b>
<b>US OIL - RIVER ST ST</b> Case Id: 004850	<b>276 RIVER ST</b>	<b>SE 1/4 - 1/2 (0.433 mi.)</b>	<b>BE240</b>	<b>744</b>
<b>US OIL - RIVER ST ST</b> Case Id: 004850	<b>15 LAFAYETTE ST</b>	<b>SSE 1/4 - 1/2 (0.480 mi.)</b>	<b>BR269</b>	<b>802</b>

The sites listed above are not suspected to have an adverse environmental impact on the Subject Property based on one or more of the following rationale: a) their distance from the Subject Property; b) their down/cross-gradient location with respect to the assumed shallow groundwater flow direction; c) the nature of the reported release (e.g., soil only); d) liability; and/or e) their regulatory status (e.g., Case Closed, No violation found).

#### **State/Tribal Underground Storage Tank (UST) Database**

The Underground Storage Tank database contains registered USTs which are regulated under Subtitle I of the Resource Conservation and Recovery Act (RCRA). The data comes from the State Water Resources Control Board's Hazardous Substance Storage Container Database. Facilities that have petroleum storage capacities in excess of 1,100 gallons and less than 400,000 gallons.

The search radius for UST is the subject site and adjacent properties. The subject site is listed on the UST list.

**WX WORDTRONICS**  
316 N 6TH ST  
PROSPECT PARK BORO, NJ 07508

**NJ HIST LUST** N/A  
Facility Status: Site Issued Letter of No Further Action for Area(s) Of Concern

**NJ UST**  
Facility Id: 025632  
Tank Status: Removed

ODELPHI does not believe the listings pose risks of impact at the subject property based on its regulatory status (Case Closed with Issued Letter of No Further Action) and property condition (UST Removed).

There are no listed UST sites on properties adjacent to the subject property.

#### **State/Tribal State Institutional Controls/Engineering Controls**

Classification Exception Area Sites/Declaration Environmental Restriction/Deed Notice Sites

A Classification Exception Area is an institutional control providing notice that ground water contamination exists in a particular location above State standards. Legal Document that restricts

the use of contaminated property; holds owner(s) to the regulatory/statutory requirements for cleanup.

The search radius for IC/EC is the subject site. The subject site is not on the IC/EC list.

**State/Tribal State Voluntary Cleanup Sites:** Site involved in the Voluntary Cleanup Program.

Through the VCP, responsible parties, developers, local officials, or individuals may work with the department to remediate non-priority contaminated sites that pose no immediate threat to human health or the environment.

The search radius for VCP Sites is ½ mile. The subject site is not listed on the VCP Sites list. There are twenty-four (24) VCP sites within ½ mile of the subject property.

A review of the NJ VCP list, as provided by EDR, and dated 01/12/2018 has revealed that there are 24 NJ VCP sites within approximately 0.5 miles of the target property.

<u>Equal/Higher Elevation</u>	<u>Address</u>	<u>Direction / Distance</u>	<u>Map ID</u>	<u>Page</u>
<b>HABAND COMPANY INC</b> Incident Number: 97-10-15-1118-17	265 N 9TH ST	W 1/8 - 1/4 (0.226 mi.)	U82	280
<b>363 NORTH 10TH STREE</b> Incident Number: 03-05-08-2100-09	363 N 10TH ST	NNW 1/8 - 1/4 (0.235 mi.)	W90	299
<b>124 HALEDON AVENUE</b> Incident Number: 02-08-12-1131-40	124 HALEDON AVE	SW 1/8 - 1/4 (0.238 mi.)	Y98	363
<b>OTTENS AUTOMOTIVE IN</b> Incident Number: 99-12-29-1048-31	156 HALEDON AVE	WSW 1/4 - 1/2 (0.259 mi.)	AB115	414
<b>ALAN AUTO DETAILING,</b> Incident Number: 98-12-09-0936-49	110 FAIRVIEW AVE	WNW 1/4 - 1/2 (0.281 mi.)	126	436
<b>PROSPECT PARK CLEANE</b> Incident Number: 01-10-18-1253-01	377 N 11TH ST	NNW 1/4 - 1/2 (0.291 mi.)	AF130	437
<b>HABAND COMPANY</b> Incident Number: 97-10-15-1113-39	241 N 10TH ST	W 1/4 - 1/2 (0.300 mi.)	137	456
<b>238 12TH PLACE</b> Incident Number: 06-04-25-1153-35	238 N 12TH ST	NNW 1/4 - 1/2 (0.312 mi.)	147	472
<b>52 WAGARAW BOULEVARD</b> Incident Number: 06-06-06-1415-20	52 WAGARAW BLVD	WNW 1/4 - 1/2 (0.365 mi.)	183	604
<b>176-178 LILY STREET</b> Incident Number: 05-01-27-0938-49	176-178 LILY ST	WSW 1/4 - 1/2 (0.390 mi.)	AZ204	668
<b>114 NORTH 13TH STREE</b> Incident Number: 05-08-09-1012-03	114 N 13TH ST	WNW 1/4 - 1/2 (0.419 mi.)	228	727
<b>146 NORTH 7TH STREET</b> Incident Number: 99-03-08-1203-22	146 N 7TH ST	SW 1/4 - 1/2 (0.437 mi.)	BG244	755
<b>128 STRUYK AVENUE</b> Incident Number: 97-10-28-0825-24	128 STRUYK AVE	NNW 1/4 - 1/2 (0.447 mi.)	BJ251	765
<u>Lower Elevation</u>	<u>Address</u>	<u>Direction / Distance</u>	<u>Map ID</u>	<u>Page</u>
<b>GAMMA CORPORATION</b> Incident Number: 06-08-30-0044-27	44 SHADY LN	E 1/8 - 1/4 (0.138 mi.)	G41	164

<b>BALLIT CORPORATION</b> Incident Number: 05-02-03-1507-02A Incident Number: 05-02-03-1507-02	<b>5 SHADY ST</b>	<b>ENE 1/8 - 1/4 (0.165 mi.)</b>	<b>M54</b>	<b>198</b>
<b>PSE&amp;G PATERSON COAL</b> Incident Number: 98-04-09-1208-15	<b>N 5TH &amp; RYE AVE</b>	<b>ESE 1/4 - 1/2 (0.271 mi.)</b>	<b>AD120</b>	<b>421</b>
<b>KALKSTEIN SILK MILLS</b> Incident Number: 98-10-27-1537-13	<b>75 WOOD ST</b>	<b>E 1/4 - 1/2 (0.275 mi.)</b>	<b>AE122</b>	<b>423</b>
<b>55 HALEDON AVENUE</b> Incident Number: 05-01-11-1238-54	<b>55 HALEDON AVE</b>	<b>SSW 1/4 - 1/2 (0.297 mi.)</b>	<b>AH135</b>	<b>455</b>
<b>PSE&amp;G PATERSON M&amp;R</b> Incident Number: 98-09-01-0249-19	<b>200 E 5TH ST</b>	<b>SE 1/4 - 1/2 (0.327 mi.)</b>	<b>AL151</b>	<b>475</b>
<b>230 250 5TH STREET</b> Incident Number: 07-08-07-1304-32	<b>230 250 5TH ST</b>	<b>SE 1/4 - 1/2 (0.370 mi.)</b>	<b>AV186</b>	<b>609</b>
<b>FERRANTE PROPERTY</b> Incident Number: 95-12-22-1514-20	<b>62-64 GARFIELD AVE</b>	<b>SSW 1/4 - 1/2 (0.377 mi.)</b>	<b>AU191</b>	<b>623</b>
<b>KESSLER SALES &amp; DIST</b> Incident Number: 08-11-20-2300-10	<b>40 WARREN ST</b>	<b>SE 1/4 - 1/2 (0.450 mi.)</b>	<b>BI254</b>	<b>779</b>
<b>283 PRESIDENTIAL BOU</b> Incident Number: 06-07-24-0955-49	<b>283 PRESIDENTIAL BLV</b>	<b>S 1/4 - 1/2 (0.462 mi.)</b>	<b>BO260</b>	<b>792</b>
<b>278 284 PRESIDENTIAL</b> Incident Number: 06-01-23-1211-25	<b>278 284 PRESIDENTIAL</b>	<b>S 1/4 - 1/2 (0.477 mi.)</b>	<b>BO268</b>	<b>801</b>

The sites listed above are not suspected to have an adverse environmental impact on the Subject Property based on one or more of the following rationale: a) their distance from the Subject Property; b) their down/cross-gradient location with respect to the assumed shallow groundwater flow direction; c) the nature of the reported release (e.g., soil only); d) liability; and/or e) their regulatory status (e.g., Case Closed, No violation found).

### State/Tribal State Brownfield Sites

Brownfields are identified as former or current Industrial or industrial use sites that are presently vacant or underutilized, on which there is suspected to have been a discharge of a contamination to the soil or groundwater at concentrations greater than applicable cleanup criteria.

The search radius for Brownfield Sites is ½ mile. The subject site is not listed on the Brownfield Sites list. There are twenty-eight (28) Brownfield sites within ½ mile of the subject property.

A review of the NJ BROWNFIELDS list, as provided by EDR, and dated 03/26/2020 has revealed that there are 28 NJ BROWNFIELDS sites within approximately 0.5 miles of the target property.

<u>Equal/Higher Elevation</u>	<u>Address</u>	<u>Direction / Distance</u>	<u>Map ID</u>	<u>Page</u>
HABAND COMPANY INC PStatus: DEP Case	265 N 9TH ST	W 1/8 - 1/4 (0.226 mi.)	U81	278
OTTENS AUTOMOTIVE IN PStatus: DEP Case	156 HALEDON AVE	WSW 1/4 - 1/2 (0.259 mi.)	AB115	414
DRY CLEANING & LAUND PStatus: Nominated	343 11TH STREET	NW 1/4 - 1/2 (0.273 mi.)	121	421

<i>55 WESTERVELT AVE</i> PStatus: DEP Case	<i>55 WESTERVELT AVE</i>	<i>NNE 1/4 - 1/2 (0.295 mi.)</i>	<i>AG131</i>	<i>441</i>
<i>RICHARD LONT &amp; CO</i> PStatus: DEP Case	<i>10 12 GOFFLE RD</i>	<i>N 1/4 - 1/2 (0.351 mi.)</i>	<i>AQ165</i>	<i>519</i>
<i>PATERSON CITY SCHOOL</i> PStatus: DEP Case	<i>112 N 5TH ST</i>	<i>SW 1/4 - 1/2 (0.415 mi.)</i>	<i>226</i>	<i>723</i>
<i>146 N 7TH ST.</i> PStatus: Pending Receipt of Waiver	<i>144-146 N 7TH ST.</i>	<i>SW 1/4 - 1/2 (0.440 mi.)</i>	<i>BG245</i>	<i>756</i>

<u>Lower Elevation</u>	<u>Address</u>	<u>Direction / Distance</u>	<u>Map ID</u>	<u>Page</u>
<i>DIAL CORP FORMER</i> PStatus: DEP Case	<i>2 WOOD ST</i>	<i>ESE 0 - 1/8 (0.115 mi.)</i>	<i>G27</i>	<i>110</i>
<i>PUREX CORPORATION PL</i> PStatus: Pending Receipt of Waiver	<i>2-62 WOOD ST</i>	<i>ESE 0 - 1/8 (0.115 mi.)</i>	<i>G31</i>	<i>141</i>
<i>SCHOOL #12</i> PStatus: DEP Case	<i>121 N 2ND ST</i>	<i>SSW 1/8 - 1/4 (0.141 mi.)</i>	<i>I45</i>	<i>176</i>
<i>BALLIT CORPORATION F</i> PStatus: DEP Case	<i>5 SHADY ST</i>	<i>ENE 1/8 - 1/4 (0.165 mi.)</i>	<i>M55</i>	<i>200</i>
<i>5 SHADY ST.</i> PStatus: Pending Receipt of Waiver	<i>22-32 6TH AVE</i>	<i>ENE 1/8 - 1/4 (0.187 mi.)</i>	<i>M59</i>	<i>212</i>
<i>R C SCREEN PRINTING</i> PStatus: Pending Receipt of Waiver	<i>34-44 6TH AVE.</i>	<i>ENE 1/8 - 1/4 (0.231 mi.)</i>	<i>O86</i>	<i>291</i>
<i>DAICOLOR POPE INC</i> PStatus: DEP Case	<i>33 6TH AVE</i>	<i>ENE 1/8 - 1/4 (0.236 mi.)</i>	<i>X93</i>	<i>302</i>
<i>ART WAVE MARKETING</i> PStatus: DEP Case	<i>74 E 5TH ST</i>	<i>E 1/8 - 1/4 (0.247 mi.)</i>	<i>Z104</i>	<i>377</i>
<i>SUN METAL FINISHING</i> PStatus: DEP Case	<i>57 WOOD ST</i>	<i>ESE 1/4 - 1/2 (0.256 mi.)</i>	<i>R113</i>	<i>406</i>
<i>PATERSON GAS PLANT</i> PStatus: Pending Receipt of Waiver PStatus: DEP Case	<i>200 E 5TH ST</i>	<i>SE 1/4 - 1/2 (0.327 mi.)</i>	<i>AL152</i>	<i>487</i>
<i>HALEDON AVE SERVICE</i> PStatus: DEP Case	<i>14 HALEDON AVE</i>	<i>S 1/4 - 1/2 (0.343 mi.)</i>	<i>AI156</i>	<i>509</i>
<i>DOMINION COLOUR CORP</i> PStatus: DEP Case	<i>19 E 5TH ST</i>	<i>ENE 1/4 - 1/2 (0.356 mi.)</i>	<i>AS171</i>	<i>529</i>
<i>62 TO 64 GARFIELD AV</i> PStatus: DEP Case	<i>62 64 GARFIELD AVE</i>	<i>SSW 1/4 - 1/2 (0.374 mi.)</i>	<i>AP187</i>	<i>611</i>
<i>BODY WORKS</i> PStatus: Nominated	<i>62-64 GARFIELD AVE</i>	<i>SSW 1/4 - 1/2 (0.377 mi.)</i>	<i>AU190</i>	<i>621</i>
<i>SUBURBAN CHEMICAL/WA</i> PStatus: Nominated	<i>70 WAITE STREET</i>	<i>ESE 1/4 - 1/2 (0.389 mi.)</i>	<i>AO201</i>	<i>650</i>
<i>SUBURBAN CHEMICAL CO</i> PStatus: DEP Case	<i>70 WAIT ST</i>	<i>ESE 1/4 - 1/2 (0.389 mi.)</i>	<i>AO202</i>	<i>652</i>
<i>JET-AER CORP</i> PStatus: DEP Case	<i>100 6TH AVE</i>	<i>E 1/4 - 1/2 (0.392 mi.)</i>	<i>BA207</i>	<i>670</i>
<i>US OIL - RIVER ST ST</i> PStatus: Nominated PStatus: DEP Case	<i>276 RIVER ST</i>	<i>SE 1/4 - 1/2 (0.433 mi.)</i>	<i>BE240</i>	<i>744</i>

<b>KESSLER INDUSTRIES</b> PStatus: DEP Case	<b>41 WARREN ST</b>	<b>SE 1/4 - 1/2 (0.447 mi.)</b>	<b>BI249</b>	<b>761</b>
<b>FABRICOLOR MFG CORP</b> PStatus: DEP Case	<b>24 VAN HOUTEN ST</b>	<b>ENE 1/4 - 1/2 (0.448 mi.)</b>	<b>BK252</b>	<b>770</b>
<b>OUR LADY OF LOURDES</b> PStatus: DEP Case	<b>440 RIVER ST</b>	<b>ESE 1/4 - 1/2 (0.451 mi.)</b>	<b>BM256</b>	<b>785</b>

The sites listed above are not suspected to have an adverse environmental impact on the Subject Property based on one or more of the following rationale: a) their distance from the Subject Property; b) their down/cross-gradient location with respect to the assumed shallow groundwater flow direction; c) the nature of the reported release (e.g., soil only); d) liability; and/or e) their regulatory status (e.g., Case Closed, No violation found).

**State/Tribal Other State List (NJ NJEMS)**

The search radius for Other is the subject site only. The subject site is listed on Other list.

<b>WX WORDTRONICS</b> 316 N 6TH ST PROSPECT PARK BORO, NJ 07508	<b>NJ HIST LUST</b> Facility Status: Site Issued Letter of No Further Action for Area(s) Of Concern	<b>N/A</b>
	<b>NJ UST</b> Facility Id: 025632 Tank Status: Removed	
	<b>NJ NJEMS</b> Site Id: 55283	

The listings are in regard to past operation of an industrial company and past presence of leaking heating oil UST at the subject property. ODELPHI does not believe the listings pose risks of impact at the subject property based on its regulatory status (Case Closed with Issued Letter of No Further Action) and property condition (UST Removed).

NJ-NJEMS (New Jersey - New Jersey Environmental Management System).

The Department of Environmental Protection (NJDEP) manages large databases of environmental information in this integrated system.

***Non-ASTM Federal Supplementary Database***

*Proposition 65 Records (Notify 65)*

*Toxic Pits (TPC)*

*Well Investigation Program*

*Water Wells (USGS)*

*Historical UST Database (HIST UST)*

TPC (Toxic Pits): The Toxic Pits Cleanup Act places strict limitations on the discharge of liquid hazardous wastes into surface impoundment, toxic ponds, pits and lagoons. Regional Water Quality Control Boards are required to inspect all surface impoundments annually, in addition, every facility was required to file a Hydro-geological Assessment Report. Recent legislation allows the Department of Health Services to exempt facilities that closed on or before December 31, 1986, if no significant environmental risk is shown to remain.

SWAT (Solid Waste Assessment Test): This program requires that disposal sites with more than 50,000 cubic yards of waste provide sufficient information to the regional water quality control board to determine whether or not the site has discharged hazardous substances which will impact the environment. Site operators are required to file Solid Waste Assessment Test reports on a staggered basis. Operators submit water quality tests to the Regional Water Quality Control Board, describing surface and groundwater quality and supply; and the geology within 1 mile of the site. Air quality tests are submitted to the local Air Quality Management District or Air Pollution Control District.

Water Wells: The Groundwater Site Inventory (GWSI) database was provided by the United States Geological Survey (USGS), which contains information on over 1,000,000 wells and other groundwater which the USGS has studied, used or otherwise had reason to document through the course of research.

#### *5.4 LOCAL AGENCY RECORDS*

ODELPHI's field engineer contacted the following public agencies to find any records of former operation of gasoline UST or any other hazardous substances on the subject premises.

**Borough of Prospect Park, Borough Clerk's Office, 106 Brown Avenue, Prospect Park, NJ 07508, 973-790-7902 Ext 529** => ODELPHI requested file review to Borough of Prospect Park Clerk's Office for the search of public records. The agency has not responded at the time of this report writing. Any significant finding will be added as an addendum.

## 6.0 FINDINGS AND CONCLUSIONS

ODELPHI performed a Phase I Environmental Site Assessment in conformance with the scope and limitations of ASTM Practice E1527-13 of the Subject Property. Any exceptions to, or deletions from, this practice are described in Section 1.0 of this Report.

ODELPHI's assessment revealed Controlled Recognized Environmental Condition (CREC) and Historical Recognized Environmental Conditions (HRECs) except Recognized Environmental Condition (REC) in connection with the Subject Property in accordance with ASTM E1527-13. No vapor Encroachment Condition was observed. The following was noted:

- According to historical record, Historical City Directories list the subject property as printing from 1994 to 1999 and industrial companies from 1985 to 1999. Historical use of a property as industrial companies or a printing shop poses risk of possible subsurface impact by hazardous chemicals/substances because on-site use, handling, and storage of hazardous chemicals/substances often results in subsurface impact. ODELPHI consider the findings a REC which warrants further investigation such as subsurface investigation.

## **7.0 RECOMMENDATIONS AND OPINIONS**

Considering the historical and the current use of the subject property, further action such as subsurface investigation is recommended based on the historical uses of the subject property due to the potential risk of contamination and liability at the subject property.

## 8.0 REFERENCES

During the preparation of this Report, a number of sources were contacted, many individuals interviewed, and various state, county or local municipal agencies consulted. Documentation applicable to the Subject Property in those departments and agencies was requested and reviewed when and where reasonably ascertainable, as detailed in ASTM E1527-13. Individuals listed without phone numbers were contacted in person or by e-mail. Reference sources for site-specific information, hydro-geologic setting, technical data, historical research data, environmental reports and other records used are identified throughout this Report in corresponding sections, if not provided in the following table.

<b>REFERENCE SOURCES</b>					
<b>RESOURCE</b>	<b>ADDRESS</b>	<b>CONTACT</b>	<b>INFORMATION PROVIDED</b>	<b>PHONE OR WEB</b>	<b>DATE</b>
Building Department Office	106 Brown Avenue	File Review	Code compliance & violations, Certificates of Occupancy, Property history	973-790-7902 Ext 529	9/13/22
Fire Department		File Review	Fire history & code violations, UST/AST history and hazardous materials		9/13/22
Subject Property tenants	Subject Site		Property information and site access		9/13/22
Property Owner	Subject Site	Mr. Lawrence Krasne	Property information and site access	718-974-5550	9/13/22

Current USGS 7.5 Minute Topographical Map

USDA Aerial photo

USGS Aerial photo

Cartwright Aerial Surveys Aerial photo

## 9.0 ENVIRONMENTAL PROFESSIONAL STATEMENT

I declare that, to the best of my professional knowledge and belief, I meet the definition of Environmental Professional as defined in §312.10 of this part [40 CFR Part 312].

I have the specific qualifications based on education, training, and experience to assess a property of the nature, history, and setting of the subject property.

I have developed and performed the all appropriate inquiries in conformance with the standards and practices set forth in 40 CFR Part 312.

**Subject:**                    **Phase I Environmental Site Assessment Report**  
**316 N. 6th Street, Prospect Park, NJ 07508**  
ODELPHI Project #2162608-PI



Casey Oh,  
Project Manager  
Ph. D., CRS, CEM

**APPENDIX A  
PROPERTY LOCATION MAP & PLOT PLAN**

**FIGURE 1  
PROPERTY LOCATION MAP**

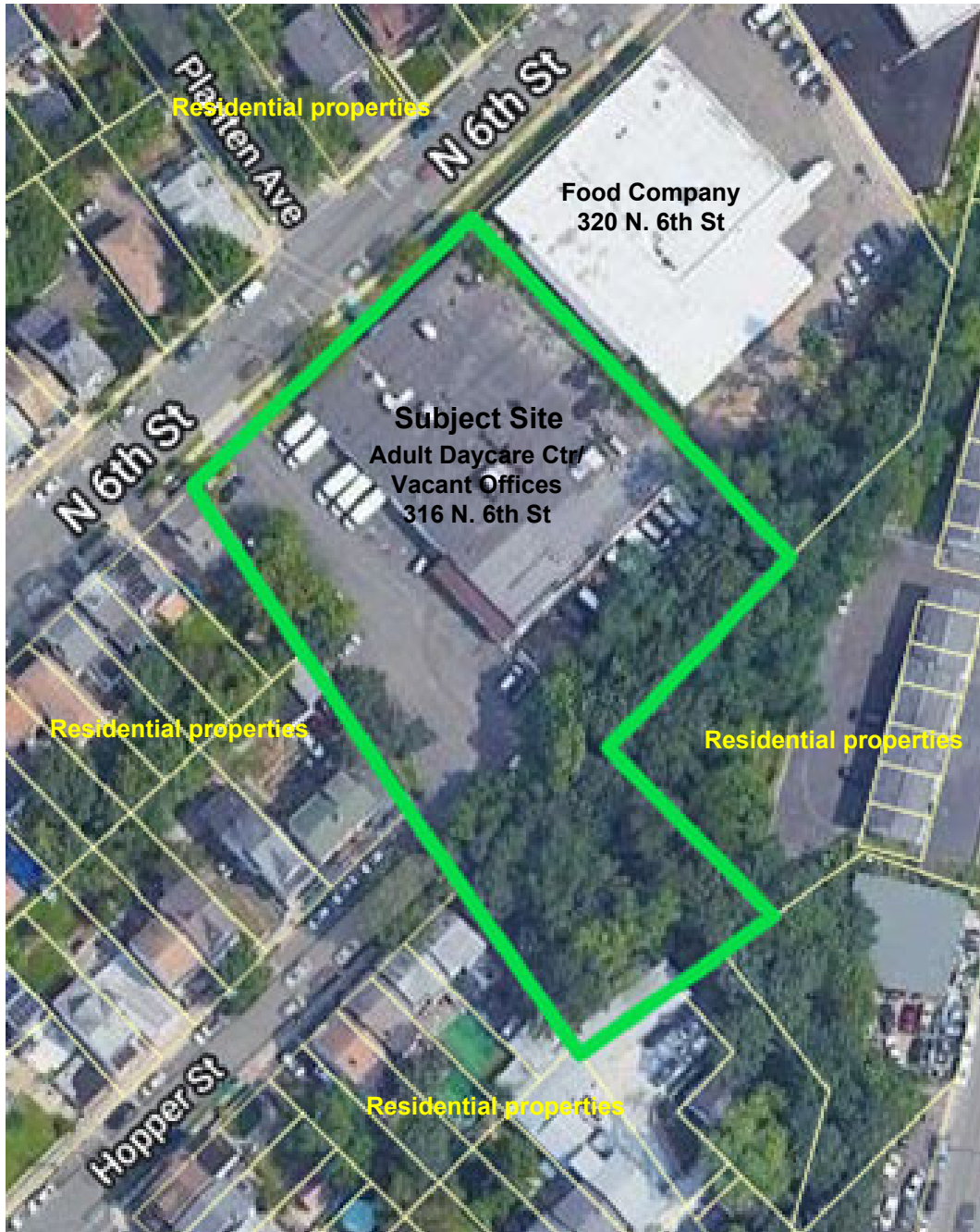
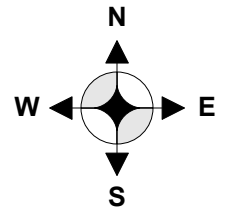
**FIGURE 2  
PROPERTY PLOT PLAN**



# 2162608-PI-MsMap



**FIGURE 2  
Site Plan**



**Phase I Environmental Site Assessment**

<b>Address</b>	<b>316 N. 6th St., Prospect Park, NJ 07508</b>	
<b>Date</b>	<b>September 13, 2022</b>	
<b>Project ID</b>	<b>2162608-PI</b>	<b>Not to scale</b>



**Odelphi  
Environmental, Inc.**

76A W. Ruby Ave., Palisades Park, NJ 07650  
(201) 943-5000, FAX (201) 943-5003  
www.odelphi.com

**APPENDIX B**  
**PROPERTY VICINITY PHOTOGRAPHS**



**Odelphi**  
**Environmental, Inc.**  
Environmental Risk Management & Consulting

76 W Ruby Ave, Unit A, Palisades Park, NJ 07650  
(201) 943-5000, Fax: (201) 943-5003 [www.odelphi.com](http://www.odelphi.com)

(1) Southerly view of the subject property



(2) Easterly view of the subject property



(3) Northerly view of the subject property



(4) Southwesterly view from the subject property



(5) Northwesterly view from the subject property



(6) Northeasterly view from the subject property



(7) Northwesterly view from the subject property



(8) View of Entrance of Daycare Center



(9) View of Main Hall



(10) View of Cafeteria



(11) View of Kitchen



(12) View of Kitchen Grease Trap



(13) View of Office



(14) View of Water Heater



(15) View of Electric Room



(16) View of Sprinkler Room



(17) View of Hydraulic Elevator Machine



(18) View of Entrance of Vacant Offices



(19) View of Hallway of Vacant Offices



(20) View of Main Parking Lot



(21) View of Rear Parking Lot



(22) View of Roof



(23) View of Pad-Mounted Transformer



(24) View of Gas Meter



**APPENDIX C**  
**REGULATORY DATABASE REPORT**



**Odelphi**  
**Environmental, Inc.**  
Environmental Risk Management & Consulting

76 W Ruby Ave, Unit A, Palisades Park, NJ 07650  
(201) 943-5000, Fax: (201) 943-5003 [www.odelphi.com](http://www.odelphi.com)

**Commercial Property**

316 N 6th St  
Haledon, NJ 07508

Inquiry Number: 7115952.29s  
September 13, 2022

**The EDR Radius Map™ Report with GeoCheck®**



6 Armstrong Road, 4th floor  
Shelton, CT 06484  
Toll Free: 800.352.0050  
[www.edrnet.com](http://www.edrnet.com)

# TABLE OF CONTENTS

<u>SECTION</u>	<u>PAGE</u>
Executive Summary .....	ES1
Overview Map .....	2
Detail Map .....	3
Map Findings Summary .....	4
Map Findings .....	8
Orphan Summary .....	1883
Government Records Searched/Data Currency Tracking .....	GR-1
 <b><u>GEOCHECK ADDENDUM</u></b>	
Physical Setting Source Addendum .....	A-1
Physical Setting Source Summary .....	A-2
Physical Setting SSURGO Soil Map .....	A-5
Physical Setting Source Map .....	A-85
Physical Setting Source Map Findings .....	A-87
Physical Setting Source Records Searched .....	PSGR-1

*Thank you for your business.*  
Please contact EDR at 1-800-352-0050  
with any questions or comments.

### Disclaimer - Copyright and Trademark Notice

This Report contains certain information obtained from a variety of public and other sources reasonably available to Environmental Data Resources, LLC. It cannot be concluded from this Report that coverage information for the target and surrounding properties does not exist from other sources. This Report is provided on an "AS IS", "AS AVAILABLE" basis. **NO WARRANTY EXPRESS OR IMPLIED IS MADE WHATSOEVER IN CONNECTION WITH THIS REPORT. ENVIRONMENTAL DATA RESOURCES, LLC AND ITS SUBSIDIARIES, AFFILIATES AND THIRD PARTY SUPPLIERS DISCLAIM ALL WARRANTIES, OF ANY KIND OR NATURE, EXPRESS OR IMPLIED, ARISING OUT OF OR RELATED TO THIS REPORT OR ANY OF THE DATA AND INFORMATION PROVIDED IN THIS REPORT, INCLUDING WITHOUT LIMITATION, ANY WARRANTIES REGARDING ACCURACY, QUALITY, CORRECTNESS, COMPLETENESS, COMPREHENSIVENESS, SUITABILITY, MERCHANTABILITY, FITNESS FOR A PARTICULAR PURPOSE, TITLE, NON-INFRINGEMENT, MISAPPROPRIATION, OR OTHERWISE. ALL RISK IS ASSUMED BY THE USER. IN NO EVENT SHALL ENVIRONMENTAL DATA RESOURCES, LLC OR ITS SUBSIDIARIES, AFFILIATES OR THIRD PARTY SUPPLIERS BE LIABLE TO ANYONE FOR ANY DIRECT, INCIDENTAL, INDIRECT, SPECIAL, CONSEQUENTIAL OR OTHER DAMAGES OF ANY TYPE OR KIND (INCLUDING BUT NOT LIMITED TO LOSS OF PROFITS, LOSS OF USE, OR LOSS OF DATA) INFORMATION PROVIDED IN THIS REPORT.** Any analyses, estimates, ratings, environmental risk levels, or risk codes provided in this Report are provided for illustrative purposes only, and are not intended to provide, nor should they be interpreted as providing any facts regarding, or prediction or forecast of, any environmental risk for any property. Only an assessment performed by a qualified environmental professional can provide findings, opinions or conclusions regarding the environmental risk or conditions in, on or at any property.

Copyright 2022 by Environmental Data Resources, LLC. All rights reserved. Reproduction in any media or format, in whole or in part, of any report or map of Environmental Data Resources, LLC, or its affiliates, is prohibited without prior written permission.

EDR and its logos (including Sanborn and Sanborn Map) are trademarks of Environmental Data Resources, LLC or its affiliates. All other trademarks used herein are the property of their respective owners.

## EXECUTIVE SUMMARY

A search of available environmental records was conducted by Environmental Data Resources, Inc (EDR). The report was designed to assist parties seeking to meet the search requirements of EPA's Standards and Practices for All Appropriate Inquiries (40 CFR Part 312), the ASTM Standard Practice for Environmental Site Assessments (E1527-21), the ASTM Standard Practice for Environmental Site Assessments for Forestland or Rural Property (E 2247-16), the ASTM Standard Practice for Limited Environmental Due Diligence: Transaction Screen Process (E 1528-14) or custom requirements developed for the evaluation of environmental risk associated with a parcel of real estate.

### TARGET PROPERTY INFORMATION

#### ADDRESS

316 N 6TH ST  
HALEDON, NJ 07508

#### COORDINATES

Latitude (North):	40.9328470 - 40° 55' 58.24"
Longitude (West):	74.1691030 - 74° 10' 8.77"
Universal Transverse Mercator:	Zone 18
UTM X (Meters):	569952.8
UTM Y (Meters):	4531423.0
State Plane X (Feet):	583547.2
State Plane Y (Feet):	764904.9
Elevation:	91 ft. above sea level

### USGS TOPOGRAPHIC MAP ASSOCIATED WITH TARGET PROPERTY

Target Property Map:	14327262 PATERSON, NJ
Version Date:	2019

### AERIAL PHOTOGRAPHY IN THIS REPORT

Portions of Photo from:	20150729
Source:	USDA

MAPPED SITES SUMMARY

Target Property Address:  
316 N 6TH ST  
HALEDON, NJ 07508

Click on Map ID to see full detail.

MAP ID	SITE NAME	ADDRESS	DATABASE ACRONYMS	RELATIVE ELEVATION	DIST (ft. & mi.) DIRECTION
<a href="#">A1</a>	WX WORDTRONICS	316 N 6TH ST	FINDS		TP
<a href="#">A2</a>	WX WORDTRONICS	316 N 6TH ST	NJ HIST LUST, NJ UST, NJ NJEMS		TP
<a href="#">A3</a>	LONT & OVERKAMP CO I	320 NORTH 6TH ST	RCRA NonGen / NLR, NJ MANIFEST	Higher	92, 0.017, NNE
<a href="#">B4</a>	KONINGSWOOD JOHN S	169 E MAIN	EDR Hist Auto	Lower	170, 0.032, SSE
<a href="#">B5</a>	MAIN EQUIPMENT & SAL	169 EAST MAIN ST	NJ UST	Lower	170, 0.032, SSE
<a href="#">B6</a>	ALL JERSEY EXPRESS	168 E MAIN ST	RCRA NonGen / NLR	Lower	240, 0.045, SE
<a href="#">C7</a>	330 NORTH 6TH STREET	330 NORTH 6TH STREET	NJ ISRA	Lower	254, 0.048, NNE
<a href="#">C8</a>	HENA SERVICE CORP	332 6TH ST N	NJ UST	Lower	329, 0.062, NNE
<a href="#">C9</a>	HENA SERVICE CORP	332 NORTH 6TH STREET	NJ HIST LUST	Lower	329, 0.062, NNE
<a href="#">D10</a>	CHELTON REALTY INC	245 4TH ST	NJ SHWS, NJ HIST HWS, NJ UST, NJ NJEMS, NJ ISRA	Lower	512, 0.097, SSW
<a href="#">E11</a>	TRIARCO INDUSTRIES	2 6 MORRIS ST	NJ SHWS, NJ ENG CONTROLS, NJ INST CONTROL, NJ ISRA	Lower	546, 0.103, NE
<a href="#">F12</a>	DEN BRAVEN JOHN	328 N 8TH	EDR Hist Auto	Higher	546, 0.103, NW
<a href="#">F13</a>	PROSPECT PARK SERVIC	328 N 8TH ST	NJ HIST LUST, NJ UST, NJ Release, RCRA NonGen /...	Higher	546, 0.103, NW
<a href="#">G14</a>	STUDENT TRANSPORTATI	36 SHADY ST	NJ UST	Lower	553, 0.105, East
<a href="#">G15</a>	STUDENT TRANSPORTATI	36 SHADY ST	NJ SHWS, NJ NJEMS	Lower	553, 0.105, East
<a href="#">E16</a>	ELECTRO DEVICES INCO	4-6 GODWIN AVENUE	NJ ISRA	Lower	562, 0.106, NE
<a href="#">E17</a>	DWORSKV PHILIP D	4 HARRISON ST	EDR Hist Auto	Lower	562, 0.106, NE
<a href="#">F18</a>	DRI WISE INC	308 316 8TH ST N	NJ UST	Higher	568, 0.108, WNW
<a href="#">F19</a>	D N D CORP	308 N 8TH ST	RCRA-VSQQ, NJ MANIFEST	Higher	572, 0.108, WNW
<a href="#">D20</a>	54 HOPPER STREET	54 HOPPER ST	NJ SHWS, NJ NJEMS	Higher	574, 0.109, SW
<a href="#">H21</a>	GROODFOLK GARRET	47 BROWN AVE	EDR Hist Auto	Higher	597, 0.113, West
<a href="#">I22</a>	SCHOOL #12	COR NORTH 2ND ST & H	NJ HIST HWS, NJ UST	Lower	601, 0.114, South
<a href="#">G23</a>	PUREX CORP	2 WOOD ST	CORRACTS, RCRA-TSDF, RCRA NonGen / NLR	Lower	605, 0.115, ESE
<a href="#">G24</a>	WITCO CORP	160 E 5TH ST	NJ ENG CONTROLS, RCRA NonGen / NLR, NY MANIFEST	Lower	605, 0.115, ESE
<a href="#">G25</a>	THE DIAL CORP	2 WOOD ST	NJ UST, NJ ISRA	Lower	605, 0.115, ESE
<a href="#">G26</a>	PRESTIGE INDUSTRIES	2 WOOD ST	RCRA NonGen / NLR	Lower	605, 0.115, ESE
<a href="#">G27</a>	DIAL CORP FORMER	2 WOOD ST	NJ SHWS, NJ HIST HWS, NJ LUST, NJ INST CONTROL, NJ...	Lower	605, 0.115, ESE
<a href="#">G28</a>	THE DIAL CORPORATION	2 WOOD STREET	PA MANIFEST	Lower	605, 0.115, ESE
<a href="#">G29</a>	INDUSTRIAL BUILDING	2 WOOD ST	NJ UST	Lower	605, 0.115, ESE
<a href="#">G30</a>	PUREX CORP	2 WOOD ST	NJ SPILLS, NJ Release, RCRA NonGen / NLR, NJ AIRS,...	Lower	605, 0.115, ESE
<a href="#">G31</a>	PUREX CORPORATION PL	2-62 WOOD ST	NJ BROWNFIELDS, NJ Release	Lower	605, 0.115, ESE
<a href="#">F32</a>	PROSPECT PARK SERVIC	328 8TH ST N	NJ HWS RE-EVAL	Higher	611, 0.116, NW
<a href="#">F33</a>	DE GIACOMO & FAASSE	NO 8TH ST & PLANTEN	EDR Hist Auto	Higher	620, 0.117, NNW
<a href="#">34</a>	47 HOPPER STREET	47 HOPPER ST	NJ SHWS, NJ Release	Higher	674, 0.128, SW
<a href="#">F35</a>	HMS PROSPECT PARK LL	333 N 8TH ST.	RCRA-SQG	Higher	682, 0.129, NW
<a href="#">F36</a>	PROSPECT PARK AUTO S	333 N 8TH ST	RCRA-VSQQ, NJ MANIFEST	Higher	682, 0.129, NW
<a href="#">F37</a>	FRANS HALL INC	333 N 8TH ST	NJ HIST LUST	Higher	682, 0.129, NW
<a href="#">F38</a>	HMS PROSPECT PARK LL	333 N 8TH ST	NJ SHWS, NJ HIST HWS, NJ LUST, NJ UST	Higher	682, 0.129, NW
<a href="#">J39</a>	305 NORTH 8TH STREET	305 N 8TH ST	NJ SHWS, NJ NJEMS, NJ Release	Higher	717, 0.136, WNW

MAPPED SITES SUMMARY

Target Property Address:  
316 N 6TH ST  
HALEDON, NJ 07508

Click on Map ID to see full detail.

MAP ID	SITE NAME	ADDRESS	DATABASE ACRONYMS	RELATIVE ELEVATION	DIST (ft. & mi.) DIRECTION
<a href="#">H40</a>	MONROE TYPESETTING S	284 286 N 8TH ST	NJ ISRA	Higher	720, 0.136, West
<a href="#">G41</a>	GAMMA CORPORATION	44 SHADY LN	NJ VCP, NJ ISRA	Lower	729, 0.138, East
<a href="#">K42</a>	TILCON NEW YORK INC		US MINES	Higher	736, 0.139, NNW
<a href="#">E43</a>	KLEPPER AUTO PARTS I	23 GOFFLE RD	NJ SHWS, NJ HIST LUST, NJ UST, NJ Release	Lower	738, 0.140, NE
<a href="#">I44</a>	PATERSON BD OF ED SC	121 N SECOND ST	RCRA NonGen / NLR	Lower	747, 0.141, SSW
<a href="#">I45</a>	SCHOOL #12	121 N 2ND ST	NJ BROWNFIELDS	Lower	747, 0.141, SSW
<a href="#">G46</a>	NORLO PRODUCTS INCOR	29 SHADY STREET	NJ ISRA	Lower	793, 0.150, East
<a href="#">L47</a>	EXPERT AUTO BODY	23 SHADY ST	RCRA NonGen / NLR	Lower	800, 0.152, East
<a href="#">L48</a>	SOICOSOI INC TA EXPE	23 SHADY ST	RCRA NonGen / NLR	Lower	800, 0.152, East
<a href="#">L49</a>	KANANS NORTHEND SALE	15 SHADY STREET	NJ NJEMS, NJ ISRA	Lower	804, 0.152, ENE
<a href="#">J50</a>	310 NORTH 9TH STREET	310 N 9TH ST	NJ SHWS, NJ NJEMS, NJ Release	Higher	825, 0.156, WNW
<a href="#">M51</a>	DAICOLOR POPE INC	25 35 SHADY ST	NJ ISRA	Lower	851, 0.161, ENE
<a href="#">M52</a>	DAICOLOR POPE INC	2 34 SHADY ST	NJ SHWS, NJ ENG CONTROLS, NJ ISRA	Lower	851, 0.161, ENE
<a href="#">K53</a>	PROSPECT PARK QUARRY	END OF PLANTEN AVE	ABANDONED MINES	Higher	863, 0.163, NNW
<a href="#">M54</a>	BALLIT CORPORATION	5 SHADY ST	NJ VCP, NJ Release	Lower	872, 0.165, ENE
<a href="#">M55</a>	BALLIT CORPORATION F	5 SHADY ST	NJ SHWS, NJ HIST HWS, NJ UST, NJ ENG CONTROLS, NJ...	Lower	872, 0.165, ENE
<a href="#">56</a>	ROYAL FINISHING CORP	452 8TH ST	NJ UST	Higher	923, 0.175, North
<a href="#">L57</a>	UNITED MACHINE CO (A	40-42 PEEL ST	RCRA NonGen / NLR, FINDS, ECHO	Lower	953, 0.180, East
<a href="#">N58</a>	PATERSON PUBLIC SCHO	COR N ST & HALPIN	NJ HIST LUST	Higher	957, 0.181, SSW
<a href="#">M59</a>	5 SHADY ST.	22-32 6TH AVE	NJ BROWNFIELDS	Lower	985, 0.187, ENE
<a href="#">L60</a>	UNITED MACHINE CO	42 PEEL ST	NJ ENG CONTROLS, NJ ISRA	Lower	1003, 0.190, East
<a href="#">O61</a>	ASSOCIATED DIAMOND P	41 47 PEEL ST	NJ SHWS, NJ ENG CONTROLS, NJ Financial Assurance,...	Lower	1045, 0.198, ENE
<a href="#">O62</a>	MAGNA TEK	55 W PEEL ST	RCRA NonGen / NLR	Lower	1057, 0.200, ENE
<a href="#">O63</a>	IMPACT MARKETING INC	55 W PEEL ST	RCRA NonGen / NLR, NY MANIFEST	Lower	1057, 0.200, ENE
<a href="#">P64</a>	GAR'S FRIENDLY SERVI	246 N 8TH ST	NJ LUST, NJ UST	Higher	1080, 0.205, West
<a href="#">P65</a>	GEORGE'S AUTO BODY S	242 NORTH 8TH	RCRA NonGen / NLR	Higher	1084, 0.205, West
<a href="#">Q66</a>	PROSPECT PARK BD OF	94 BROWN AVE	NJ HIST LUST, NJ Release, NJ AIRS	Higher	1091, 0.207, WNW
<a href="#">Q67</a>	PROSPECT PARK SCHOOL	94 BROWN AVE	NJ SHWS, NJ UST	Higher	1091, 0.207, WNW
<a href="#">N68</a>	COOKS DORA - PRIVATE	203 N 4TH ST	RCRA NonGen / NLR	Higher	1091, 0.207, SSW
<a href="#">R69</a>	ERIC SCHUSTER CORP	45 WOOD ST	RCRA NonGen / NLR	Lower	1104, 0.209, ESE
<a href="#">R70</a>	ERIC SCHUSTER CORP	45 WOOD ST	NJ UST, NJ ISRA	Lower	1104, 0.209, ESE
<a href="#">S71</a>	TONY BS AUTO BODY	41 GOFFLE RD	RCRA-VSQG, NJ MANIFEST	Lower	1106, 0.209, NE
<a href="#">S72</a>	ESDEE CREATIONS	43 GOFFLE RD	NJ HIST LUST, NJ UST	Lower	1113, 0.211, NE
<a href="#">N73</a>	201 N 4TH STREET	201 N 4TH ST	NJ SHWS	Higher	1113, 0.211, SSW
<a href="#">P74</a>	PLASTIC SHOP INC THE	240 N 8TH ST	RCRA NonGen / NLR	Higher	1159, 0.220, WSW
<a href="#">N75</a>	197 NORTH 4TH STREET	197 N 4TH ST	NJ SHWS, NJ NJEMS, NJ Release	Higher	1168, 0.221, SSW
<a href="#">O76</a>	THOMAS HENSHALL SILK	50 W PEEL ST	RCRA NonGen / NLR	Lower	1169, 0.221, East
<a href="#">O77</a>	THOMAS HENSHALL SILK	50 PEEL ST	NJ SHWS	Lower	1169, 0.221, East
<a href="#">O78</a>	THOMAS HENSHALL SILK	50 PEEL ST W	NJ HIST LUST, NJ UST, NJ AIRS, NJ ISRA	Lower	1169, 0.221, East

MAPPED SITES SUMMARY

Target Property Address:  
316 N 6TH ST  
HALEDON, NJ 07508

Click on Map ID to see full detail.

MAP ID	SITE NAME	ADDRESS	DATABASE ACRONYMS	RELATIVE ELEVATION	DIST (ft. & mi.) DIRECTION
<a href="#">R79</a>	ERIC SCHUSTER CORP	39 47 WOOD ST	NJ SHWS	Lower	1179, 0.223, East
<a href="#">T80</a>	10 36 LOWE STREET	36 LOWE ST	NJ ENG CONTROLS, NJ NJEMS	Lower	1187, 0.225, ESE
<a href="#">U81</a>	HABAND COMPANY INC	265 N 9TH ST	NJ BROWNFIELDS	Higher	1193, 0.226, West
<a href="#">U82</a>	HABAND COMPANY INC	265 N 9TH ST	NJ HIST LUST, NJ UST, NJ VCP, NJ Release	Higher	1193, 0.226, West
<a href="#">83</a>	327 NORTH 10TH STREE	327 N 10TH ST	NJ SHWS, NJ NJEMS, NJ Release	Higher	1206, 0.228, NW
<a href="#">V84</a>	AHART CHEMICAL	146 N 1ST ST	RCRA NonGen / NLR	Lower	1206, 0.228, South
<a href="#">V85</a>	AHART CHEMICAL CO	146 N 1ST ST	NJ ISRA	Lower	1206, 0.228, South
<a href="#">O86</a>	R C SCREEN PRINTING	34-44 6TH AVE.	NJ BROWNFIELDS	Lower	1221, 0.231, ENE
<a href="#">V87</a>	AHART CHEMICAL CO	144-146 NORTH 1ST ST	NJ ISRA	Lower	1231, 0.233, South
<a href="#">Q88</a>	PROSPECT PARK BORO O	106 BROWN AVE	RCRA NonGen / NLR	Higher	1237, 0.234, WNW
<a href="#">Q89</a>	PROSPECT PARK BORO	106 BROWN AVE	NJ HIST LUST, NJ UST	Higher	1237, 0.234, WNW
<a href="#">W90</a>	363 NORTH 10TH STREE	363 N 10TH ST	NJ HIST HWS, NJ VCP	Higher	1240, 0.235, NNW
<a href="#">X91</a>	DAICOLOR POPE	33 SIXTH AVENUE	NJ MANIFEST	Lower	1247, 0.236, ENE
<a href="#">X92</a>	DAICOLOR POPE CHEMIC	33 SIXTH AVE	NY MANIFEST	Lower	1247, 0.236, ENE
<a href="#">X93</a>	DAICOLOR POPE INC	33 6TH AVE	NJ HIST HWS, NJ UST, NJ BROWNFIELDS, NJ SPILLS, NJ...	Lower	1247, 0.236, ENE
<a href="#">X94</a>	DAICOLOR POPE INC	33 6TH AVE	NJ SHWS, NJ ENG CONTROLS, NJ INST CONTROL, NJ...	Lower	1247, 0.236, ENE
<a href="#">X95</a>	DAICOLOR USA INC. (D	33 SIXTH AVENUE	RCRA-SQG, NJ Release, PA MANIFEST, NJ MANIFEST	Lower	1247, 0.236, ENE
<a href="#">X96</a>	DAICOLOR-POPE - SIXT	33 SIXTH AVE	NJ SPILLS, NJ HIST MAJOR FACILITIES	Lower	1247, 0.236, ENE
<a href="#">R97</a>	PSE&G TRANSFORMER LO	116 122 E 5TH ST	NJ SHWS	Lower	1252, 0.237, East
<a href="#">Y98</a>	124 HALEDON AVENUE	124 HALEDON AVE	NJ SHWS, NJ VCP, NJ NJEMS, NJ SPILLS, NJ Release	Higher	1255, 0.238, SW
<a href="#">Z99</a>	PFISTER ROOFING	80 E 5TH ST	NJ SHWS, NJ NJEMS	Lower	1298, 0.246, East
<a href="#">Z100</a>	PFISTER INC	80 E 5TH ST	RCRA-LQG, FINDS, ECHO	Lower	1298, 0.246, East
<a href="#">Y101</a>	95 HALEDON AVENUE	95 HALEDON AVE	NJ SHWS, NJ NJEMS	Higher	1299, 0.246, SW
<a href="#">Z102</a>	ART WAVE MARKETING	74 EAST 5TH STREET	NJ ISRA	Lower	1305, 0.247, East
<a href="#">Z103</a>	COFRANCESCO	74-88 E 5TH ST	RCRA NonGen / NLR	Lower	1305, 0.247, East
<a href="#">Z104</a>	ART WAVE MARKETING	74 E 5TH ST	NJ BROWNFIELDS, FINDS	Lower	1305, 0.247, East
<a href="#">U105</a>	HABAND COMPANY INC	262 N 10TH ST	NJ SHWS, NJ ENG CONTROLS, NJ SPILLS	Higher	1310, 0.248, West
<a href="#">X106</a>	EREVIVAL LLC	33A BRANCH ST	RCRA NonGen / NLR	Lower	1316, 0.249, ENE
<a href="#">X107</a>	CALCINE CORP	33 BRANCH ST	RCRA NonGen / NLR	Lower	1316, 0.249, ENE
<a href="#">X108</a>	CALCINE INC	33 BRANCH ST	NJ NJEMS, RCRA NonGen / NLR, NJ AIRS, NJ MANIFEST	Lower	1316, 0.249, ENE
<a href="#">V109</a>	751 EAST 132ST ST CO	113 137 N 1ST ST	NJ SHWS	Lower	1316, 0.249, South
<a href="#">AA110</a>	DAVES ARCHITECTURAL	34 BERGEN ST	NJ NJEMS, NJ ISRA	Lower	1324, 0.251, SSE
<a href="#">AA111</a>	DAVES ARCHITECTURAL	34 TO 36 BERGEN STRE	NJ ISRA	Lower	1336, 0.253, SSE
<a href="#">Q112</a>	300 NORTH 11TH STREE	300 N 11TH ST	NJ SHWS, NJ NJEMS, NJ Release	Higher	1338, 0.253, WNW
<a href="#">R113</a>	SUN METAL FINISHING	57 WOOD ST	NJ UST, NJ BROWNFIELDS, NJ NJEMS, NJ ISRA	Lower	1351, 0.256, ESE
<a href="#">T114</a>	INDUSTRIAL BUILDING	160 EAST 5TH STREET	NJ NJEMS, NJ AIRS, NJ ISRA	Lower	1352, 0.256, ESE
<a href="#">AB115</a>	OTTENS AUTOMOTIVE IN	156 HALEDON AVE	NJ VCP, NJ BROWNFIELDS	Higher	1369, 0.259, WSW
<a href="#">AB116</a>	OTTENS AUTOMOTIVE IN	156 HALEDON AVE	NJ SHWS, NJ HIST HWS, NJ SPILLS	Higher	1369, 0.259, WSW
<a href="#">AC117</a>	10 BERGEN STREET	10 BERGEN ST	NJ SHWS	Lower	1419, 0.269, SSE

MAPPED SITES SUMMARY

Target Property Address:  
316 N 6TH ST  
HALEDON, NJ 07508

Click on Map ID to see full detail.

MAP ID	SITE NAME	ADDRESS	DATABASE ACRONYMS	RELATIVE ELEVATION	DIST (ft. & mi.) DIRECTION
AA118	VERSABAR CORPORATION	33 TO 41 BERGEN ST	NJ ISRA	Lower	1421, 0.269, SSE
AD119	INDUSTRIAL BUILDING	156 170 E 5TH ST	NJ ISRA	Lower	1423, 0.270, ESE
AD120	PSE&G PATERSON COAL	N 5TH & RYE AVE	NJ VCP	Lower	1433, 0.271, ESE
121	DRY CLEANING & LAUND	343 11TH STREET	NJ BROWNFIELDS	Higher	1440, 0.273, NW
AE122	KALKSTEIN SILK MILLS	75 WOOD ST	NJ VCP, NJ SPILLS, RCRA NonGen / NLR, NJ MANIFEST	Lower	1452, 0.275, East
AE123	KALKSTEIN SILK MILLS	75 WOOD ST	NJ SHWS, NJ ISRA	Lower	1452, 0.275, East
AF124	PARK METAL INCORPORA	388 NORTH 11TH STREE	NJ ISRA	Higher	1462, 0.277, NNW
W125	373 NORTH 11TH STREE	373 N 11TH ST	NJ SHWS	Higher	1476, 0.280, NNW
126	ALAN AUTO DETAILING,	110 FAIRVIEW AVE	NJ HIST LUST, NJ VCP	Higher	1485, 0.281, WNW
AC127	9 BERGEN AVENUE	9 BERGEN AVE	NJ SHWS	Lower	1494, 0.283, SSE
AF128	381 NORTH 11TH STREE	381 N 11TH ST	NJ SHWS	Higher	1510, 0.286, NNW
AG129	42 NORTH 8TH STREET	42 N 8TH ST	NJ SHWS	Higher	1538, 0.291, NNE
AF130	PROSPECT PARK CLEANE	377 N 11TH ST	NJ SHWS, NJ HIST HWS, NJ VCP, NJ NJEMS, NJ...	Higher	1539, 0.291, NNW
AG131	55 WESTERVELT AVE	55 WESTERVELT AVE	NJ HIST HWS, NJ HIST LUST, NJ UST, NJ BROWNFIELDS,...	Higher	1558, 0.295, NNE
AG132	55 WESTERVELT AVE	55 WESTERVELT AVE	NJ SHWS, NJ ENG CONTROLS, NJ LIENS, NJ SPILLS	Higher	1558, 0.295, NNE
AD133	PATERSON GAS PLANT	EAST 5TH AND LEON ST	SEMS	Lower	1559, 0.295, SE
AH134	55 HALEDON AVENUE	55 HALEDON AVE	NJ SHWS, NJ Release	Lower	1566, 0.297, SSW
AH135	55 HALEDON AVENUE	55 HALEDON AVE	NJ VCP, NJ NJEMS	Lower	1566, 0.297, SSW
AD136	PATERSON COAL GAS (P	E FIFTH AND LEAN STS	EDR MGP	Lower	1575, 0.298, SE
137	HABAND COMPANY	241 N 10TH ST	NJ VCP	Higher	1585, 0.300, West
AI138	HABITAT FOR HUMANITY	113 N. 1ST ST	NJ HIST LUST, NJ Release	Lower	1586, 0.300, South
AJ139	POUGHKEEPSIE FINISHI	48 EAST 5TH STREET	NJ ISRA	Lower	1599, 0.303, ENE
AJ140	POUGHKEEPSIE FINISHI	48 E 5TH ST	NJ HIST LUST, NJ UST, NJ NJEMS, RCRA NonGen / NLR	Lower	1599, 0.303, ENE
AJ141	POUGHKEEPSIE FINISHI	48 E 5TH ST	NJ SHWS	Lower	1599, 0.303, ENE
AJ142	POUGHKEEPSIE FINISHI	48 EAST FIFTH STREET	NJ ISRA	Lower	1599, 0.303, ENE
AK143	KARLAN SERVICE INC	187 203 E 7TH ST	NJ SHWS	Higher	1614, 0.306, WSW
AK144	KARLAN SERVICE INC	189 203 E 7TH ST	NJ ISRA	Higher	1614, 0.306, WSW
145	THOMAS MATHEW	138 BROWN AVE	NJ SHWS, NJ Release	Higher	1615, 0.306, WNW
AD146	GATEWAY EXPANSION NE	37 45 LEON ST	NJ SHWS	Lower	1650, 0.312, SE
147	238 12TH PLACE	238 N 12TH ST	NJ SHWS, NJ VCP	Higher	1650, 0.312, NNW
AJ148	BRASSBESTOS MANUFACT	45 E 5TH ST	NJ SHWS	Lower	1697, 0.321, ENE
AJ149	DOMINION COLOUR CORP	19 AND 45 EAST FIFTH	NJ ISRA	Lower	1697, 0.321, ENE
AJ150	BRASSBESTOS MANUFACT	45 EAST 5TH STREET	NJ ISRA	Lower	1697, 0.321, ENE
AL151	PSE&G PATERSON M&R	200 E 5TH ST	NJ VCP, NJ Release, NJ AIRS	Lower	1724, 0.327, SE
AL152	PATERSON GAS PLANT	200 E 5TH ST	NJ SHWS, NJ HIST HWS, NJ UST, NJ ENG CONTROLS, NJ...	Lower	1724, 0.327, SE
AM153	MOBIL SERVICE STATIO	WAGRAW & GOFFLE RD	NJ HIST LUST	Lower	1734, 0.328, NE
AN154	BRISAR INDUSTRIES IN	150 E 7TH ST	NJ LUST, NJ UST, NJ ISRA	Lower	1750, 0.331, ESE
AL155	COLOR FORMULATORS IN	230 EAST 5TH STREET	NJ NJEMS, NJ ISRA	Lower	1809, 0.343, SE
AI156	HALEDON AVE SERVICE	14 HALEDON AVE	NJ SHWS, NJ HIST HWS, NJ LUST, NJ UST, NJ...	Lower	1812, 0.343, South

MAPPED SITES SUMMARY

Target Property Address:  
316 N 6TH ST  
HALEDON, NJ 07508

Click on Map ID to see full detail.

MAP ID	SITE NAME	ADDRESS	DATABASE ACRONYMS	RELATIVE ELEVATION	DIST (ft. & mi.) DIRECTION
AI157	HALLEDON AVENUE SERV	14 HALLEDON AVE	NJ HIST LUST	Lower	1812, 0.343, South
AN158	PLAIN ST SP DEVELOPM		NJ HIST LUST	Lower	1821, 0.345, ESE
AO159	REPUBLIC ELECTRONICS	176 EAST 7TH STREET	NJ ISRA	Lower	1826, 0.346, ESE
AO160	REPUBLIC ELECTRONICS	176 E 7TH ST	NJ SHWS	Lower	1826, 0.346, ESE
AM161	SHOTMEYER BROS	10 WAGARAW RD	NJ SHWS, NJ HIST HWS, NJ LUST	Lower	1830, 0.347, NE
AM162	SHOT MEYER BROS	10 WAGARAW RD	NJ HIST LUST	Lower	1830, 0.347, NE
AP163	EDUCATIONAL COUNSELI	137 145 N 3RD ST	NJ SHWS, NJ LUST	Lower	1840, 0.348, SSW
AP164	EUCATIONAL COUNSELIN	137 145 N 3RD ST	NJ SHWS	Lower	1840, 0.348, SSW
AQ165	RICHARD LONT & CO	10 12 GOFFLE RD	NJ SHWS, NJ BROWNFIELDS	Higher	1851, 0.351, North
AQ166	292 PRESCOTT TERRACE	292 PRESCOTT TER	NJ SHWS, NJ Release	Higher	1853, 0.351, North
AN167	DIAL CORPORATION	147 EAST 7TH STREET	NJ ISRA	Lower	1857, 0.352, ESE
AN168	DIAL CORP	147 E 7TH ST	NJ SHWS, NJ NJEMS	Lower	1857, 0.352, ESE
AM169	MOBIL 74026	2 WAGARAW RD	NJ SHWS, NJ HIST HWS, NJ LUST, NJ NJEMS, NJ AIRS	Lower	1860, 0.352, NE
AR170	MAGNETEK UNIVERSAL M	29 71 E 6TH ST	NJ SHWS	Lower	1864, 0.353, ENE
AS171	DOMINION COLOUR CORP	19 E 5TH ST	NJ SHWS, NJ BROWNFIELDS, NJ NJEMS, NJ AIRS	Lower	1882, 0.356, ENE
AS172	DOMINION COLOUR CORP	19 5TH ST E	NJ ISRA	Lower	1882, 0.356, ENE
AS173	DOMINION COLOUR CORP	19 E 5TH ST	NJ HIST HWS, NJ UST, NJ ENG CONTROLS, RCRA NonGen...	Lower	1882, 0.356, ENE
AS174	DOMINION COLOUR CORP	19 EAST FIFTH STREET	NJ ISRA	Lower	1882, 0.356, ENE
AS175	DOMINION COLOUR CORP	19 5TH ST	NJ ISRA	Lower	1882, 0.356, ENE
AS176	DOMINION COLOUR CORP	19 EAST 5TH ST	NJ HIST MAJOR FACILITIES	Lower	1882, 0.356, ENE
AS177	KIKUCHI COLOR CHEMIC	19 EAST 5TH ST	NJ HIST LUST, NJ Release	Lower	1882, 0.356, ENE
AR178	KIRKER ENTERPRISES I	55 E 6TH ST	NJ Financial Assurance, NJ ISRA	Lower	1908, 0.361, ENE
AR179	KIRKER ENTERPRISES I	55 E 6TH ST	NJ SHWS	Lower	1908, 0.361, ENE
AT180	132 134 NORTH MAIN S	132 134 N MAIN ST	NJ SHWS	Lower	1913, 0.362, South
AT181	132-134 NORTH MAIN S	132 134 N MAIN ST	NJ SHWS	Lower	1913, 0.362, South
AO182	HILL MACHINE INCORPO	181 EAST 7TH STREET	NJ NJEMS, NJ ISRA	Lower	1919, 0.363, ESE
183	52 WAGARAW BOULEVARD	52 WAGARAW BLVD	NJ SHWS, NJ VCP, NJ NJEMS	Higher	1925, 0.365, WNW
AU184		79 NORTH 1ST ST	NJ SHWS, NJ Release	Lower	1952, 0.370, SSW
185	103 LILY STREET	103 LILY ST	NJ SHWS, NJ Release	Higher	1953, 0.370, SW
AV186	230 250 5TH STREET	230 250 5TH ST	NJ SHWS, NJ VCP, NJ NJEMS	Lower	1954, 0.370, SE
AP187	62 TO 64 GARFIELD AV	62 64 GARFIELD AVE	NJ SHWS, NJ ENG CONTROLS, NJ INST CONTROL, NJ...	Lower	1973, 0.374, SSW
AW188	TILCON NEW JERSEY IN	100 PLANTEN AVE	NJ SHWS	Higher	1978, 0.375, NW
AW189	P PARK NJ	100 PLANTEN AVE	NJ SWRCY, NJ NJEMS, NJ AIRS, NJ Financial...	Higher	1978, 0.375, NW
AU190	BODY WORKS	62-64 GARFIELD AVE	NJ BROWNFIELDS	Lower	1988, 0.377, SSW
AU191	FERRANTE PROPERTY	62-64 GARFIELD AVE	NJ VCP, NJ Release	Lower	1988, 0.377, SSW
AV192	THE COPPERHOUSE	11 27 WARREN ST	NJ SHWS, NJ ENG CONTROLS, NJ INST CONTROL, NJ...	Lower	1989, 0.377, SE
AR193	MAGNETEK UNIVERSAL M	29 6TH ST E	NJ UST, NJ ISRA	Lower	1996, 0.378, ENE
AX194	DOUBLE D PLATING CO	52 60 GARFIELD ST	NJ SHWS, NJ ISRA	Lower	1996, 0.378, SSW
AV195	BERGEN DISPOSAL	2 TO 8 WARREN ST	NJ UST, NJ ISRA	Lower	2007, 0.380, SE

MAPPED SITES SUMMARY

Target Property Address:  
316 N 6TH ST  
HALEDON, NJ 07508

Click on Map ID to see full detail.

MAP ID	SITE NAME	ADDRESS	DATABASE ACRONYMS	RELATIVE ELEVATION	DIST (ft. & mi.) DIRECTION
AV196	BERGEN DISPOSAL	2 TO 8 WARREN ST	NJ SHWS	Lower	2012, 0.381, SE
AY197	AMTECH INC.	20-21 WAGARAW ROAD	SEMS-ARCHIVE, RCRA-TSDF, RCRA NonGen / NLR	Lower	2022, 0.383, NE
AY198	FAIR LAWN INDUSTRIES	20-21 WAGAROW RD	NJ HIST LUST, NJ Release	Lower	2030, 0.384, NE
AX199	WELCOME ST & GARFIEL	WELCOME ST & GARFIEL	NJ SHWS	Lower	2036, 0.386, SSW
AZ200	181 NORTH 9TH STREET	181 N 9TH ST	NJ SHWS	Higher	2041, 0.387, WSW
AO201	SUBURBAN CHEMICAL/WA	70 WAITE STREET	NJ BROWNFIELDS	Lower	2055, 0.389, ESE
AO202	SUBURBAN CHEMICAL CO	70 WAIT ST	NJ BROWNFIELDS	Lower	2055, 0.389, ESE
AO203	SUBURBAN CHEMICAL CO	70 WAIT ST	NJ SHWS, NJ HIST HWS, NJ UST, NJ INST CONTROL, NJ...	Lower	2055, 0.389, ESE
AZ204	176-178 LILY STREET	176-178 LILY ST	NJ VCP	Higher	2057, 0.390, WSW
AZ205	176-178 LILY STREET	176-178 LILY ST	NJ SHWS	Higher	2057, 0.390, WSW
AO206	SUBURBAN CHEMICAL/WA	(70) WAIT STREET	SEMS-ARCHIVE	Lower	2059, 0.390, ESE
BA207	JET-AER CORP	100 6TH AVE	NJ SHWS, NJ HIST HWS, NJ BROWNFIELDS, NJ NJEMS,...	Lower	2069, 0.392, East
BA208	UNIVAR USA INC	100 6TH AVE	RCRA NonGen / NLR, NJ AIRS, NJ HIST MAJOR...	Lower	2069, 0.392, East
AZ209	176-178 LILY STREET	176 178 LILY ST	NJ SHWS	Higher	2080, 0.394, WSW
210	6 NORTH BRIDGE STREE	6 N BRIDGE ST	NJ SHWS, NJ Release	Lower	2086, 0.395, SSE
AY211	MOBIL SERVICE STATIO	14 WAGARAW RD	NJ HIST LUST	Lower	2141, 0.405, NE
BB212		114 JEFFERSON PLACE	NJ SHWS, NJ Release	Lower	2158, 0.409, SSW
BC213	SURF ACTION ORGANICS	28 PIERCY STREET	NJ ISRA	Lower	2166, 0.410, South
BD214	105 107 NORTH MAIN S	105 107 N MAIN ST	NJ SHWS, NJ NJEMS	Lower	2167, 0.410, South
BD215	105-107 NORTH MAIN S	105 107 N MAIN ST	NJ SHWS	Lower	2167, 0.410, South
BC216	GALAXIE CHEMICAL	26 PIERCY ST	NJ SHWS	Lower	2169, 0.411, South
BC217	VIVITONE INC	26 PIERCY ST	NJ SHWS	Lower	2169, 0.411, South
BC218	VIVITONE INC	26 PIERCY ST - PO BO	NJ UST, NJ ISRA	Lower	2169, 0.411, South
BC219	GALAXIE CHEMICAL COR	26 PIERCY ST	NJ HIST LUST	Lower	2169, 0.411, South
BC220	VIVITONE INC	26 PIERCY ST	NJ LUST	Lower	2169, 0.411, South
BC221	GALAXIE CHEMICAL COR	26 PIERCY STREET	NJ HIST LUST	Lower	2169, 0.411, South
BC222	GALAXIE CHEMICAL COR	6-34 PIERCY STREET	SEMS, RCRA NonGen / NLR, PRP	Lower	2169, 0.411, South
BD223	RUGRATZ PLAYHOUSE AC	101 105 N MAIN ST	NJ SHWS	Lower	2177, 0.412, South
BD224	105-107 NORTH MAIN S	105-107 N MAIN ST	NJ SHWS	Lower	2177, 0.412, South
AW225	TILCON RETENTION PON	END OF PLANTAN AVE	NJ HIST LUST, NJ SPILLS, NJ Release	Higher	2178, 0.412, NW
226	PATERSON CITY SCHOOL	112 N 5TH ST	NJ HIST HWS, NJ HIST LUST, NJ UST, NJ BROWNFIELDS	Higher	2191, 0.415, SW
BD227	101 103 N MAIN ST	101 103 N MAIN ST	NJ SHWS	Lower	2213, 0.419, South
228	114 NORTH 13TH STREE	114 N 13TH ST	NJ VCP	Higher	2214, 0.419, WNW
BE229	HARRY PAGE INC.	313 RIVER ST	NJ HIST LUST, NJ UST, NJ NJEMS, NJ Release, RCRA...	Lower	2217, 0.420, SE
BE230	POLYTRON DEVICES, IN	295 303 RIVER ST	NJ SHWS	Lower	2225, 0.421, SE
BE231	POLYTRON DEVICES	295 303 RIVER ST	NJ SHWS	Lower	2225, 0.421, SE
BA232	UTICO CORPORATION	120 6TH AVENUE	NJ ISRA	Lower	2240, 0.424, East
BB233	RESIDENCE OF GLEN GE	107 JEFFERSON AVE	NJ SHWS, NJ SPILLS	Lower	2248, 0.426, SSW
BE234	POLYTRON DEVICES, IN	295-303 RIVER STREET	NJ SHWS, NJ ISRA	Lower	2260, 0.428, SSE

MAPPED SITES SUMMARY

Target Property Address:  
316 N 6TH ST  
HALEDON, NJ 07508

Click on Map ID to see full detail.

MAP ID	SITE NAME	ADDRESS	DATABASE ACRONYMS	RELATIVE ELEVATION	DIST (ft. & mi.) DIRECTION
BB235	117 JEFFERSON PLACE	117 JEFFERSON PL	NJ SHWS	Lower	2261, 0.428, SSW
236	151-153 N 8TH STREET	151 153 N 8TH ST	NJ SHWS	Higher	2268, 0.430, WSW
BE237	RIVER STREET SERVICE	276 RIVER ST	NJ HIST LUST	Lower	2284, 0.433, SE
BE238	US OIL - RIVER ST ST	276 RIVER ST	NJ SHWS	Lower	2284, 0.433, SE
BE239	U.S. OIL SERVICE STA	276 RIVER ST	NJ SHWS	Lower	2284, 0.433, SE
BE240	US OIL - RIVER ST ST	276 RIVER ST	NJ HIST HWS, NJ LUST, NJ UST, NJ BROWNFIELDS	Lower	2284, 0.433, SE
BF241	CODI LLC	279 HALEDON AVE	NJ SHWS	Higher	2294, 0.434, WNW
BB242		33 GARFIELD AVE	NJ SHWS, NJ Release	Lower	2299, 0.435, SSW
BG243	146 NORTH 7TH STREET	146 N 7TH ST	NJ SHWS, NJ NJEMS	Higher	2306, 0.437, SW
BG244	146 NORTH 7TH STREET	146 N 7TH ST	NJ VCP	Higher	2306, 0.437, SW
BG245	146 N 7TH ST.	144-146 N 7TH ST.	NJ BROWNFIELDS	Higher	2322, 0.440, SW
BF246	SAINT PAUL'S CHURCH	286 HALEDON ST	NJ HIST LUST	Higher	2323, 0.440, WNW
BC247	40 HUDSON AVENUE	40 HUDSON AVE	NJ SHWS	Lower	2328, 0.441, South
BH248	HALEDON AMBULANCE	84 N.13TH	NJ HIST LUST, NJ Release	Higher	2353, 0.446, WNW
BI249	KESSLER INDUSTRIES	41 WARREN ST	NJ UST, NJ BROWNFIELDS	Lower	2359, 0.447, SE
BJ250	128 STRUYK AVENUE	128 STRUYK AVE	NJ SHWS, NJ NJEMS, FINDS	Higher	2361, 0.447, NNW
BJ251	128 STRUYK AVENUE	128 STRUYK AVE	NJ VCP, NJ Release, NJ SPILLS	Higher	2361, 0.447, NNW
BK252	FABRICOLOR MFG CORP	24 VAN HOUTEN ST	NJ BROWNFIELDS, NJ Release	Lower	2363, 0.448, ENE
BL253	CLEARVIEW COMMERCIAL	16 TO 36 WAIT ST	NJ UST, NJ ISRA	Lower	2375, 0.450, East
BI254	KESSLER SALES & DIST	40 WARREN ST	NJ SHWS, NJ VCP, NJ Release	Lower	2377, 0.450, SE
BM255	OUR LADY OF LORDS CH	440 RIVER ST	NJ HIST LUST, RCRA NonGen / NLR	Lower	2381, 0.451, ESE
BM256	OUR LADY OF LOURDES	440 RIVER ST	NJ UST, NJ BROWNFIELDS	Lower	2381, 0.451, ESE
BH257	HALEDON EMERGENCY AM	84 N 13TH ST	NJ SHWS	Higher	2383, 0.451, WNW
BN258	PIED PIPER ICE CREAM	131 GOFFLE RD	NJ HIST LUST	Lower	2413, 0.457, NNE
BN259	PIED PIPER ICE CREAM	131 GOFFLE RD	NJ SHWS, NJ Release	Lower	2413, 0.457, NNE
BO260	283 PRESIDENTIAL BOU	283 PRESIDENTIAL BLV	NJ VCP	Lower	2437, 0.462, South
BO261	283 PRESIDENTIAL BOU	283 PRESIDENTIAL BLV	NJ SHWS	Lower	2437, 0.462, South
BP262	54 NORTH 13TH AVENUE	54 N 13TH AVE	NJ SHWS, NJ NJEMS	Higher	2480, 0.470, North
BM263	RECTORY BUILDING LAD	186 190 BUTLER ST	NJ SHWS	Lower	2483, 0.470, ESE
BK264	LUCY ANN FOOTWEAR IN	13.5 VAN HOUTEN	NJ ISRA	Lower	2490, 0.472, ENE
BK265	CONGDON MILL	13 1/2 VAN HOUTEN ST	NJ UST, NJ ISRA	Lower	2490, 0.472, ENE
BQ266	PUTNAM STREET ABANDO	73 PUTNAM ST	NJ SHWS, NJ NJEMS, NJ SPILLS	Lower	2492, 0.472, SE
BJ267	82 SAVOY PLACE	82 SAVOY PL	NJ SHWS, NJ NJEMS, NJ Release	Higher	2496, 0.473, NNW
BO268	278 284 PRESIDENTIAL	278 284 PRESIDENTIAL	NJ SHWS, NJ VCP	Lower	2520, 0.477, South
BR269	US OIL - RIVER ST ST	15 LAFAYETTE ST	NJ SHWS, NJ LUST, NJ INST CONTROL, NJ Financial...	Lower	2532, 0.480, SSE
270	HAWTHORNE MUNICIPAL	WAGARAW RD	SEMS	Lower	2551, 0.483, NE
BP271	99 MOHAWK AVENUE	99 MOHAWK AVE	NJ SHWS, NJ NJEMS, NJ Release	Higher	2565, 0.486, NNE
BQ272	ALFRAMINE CORP	72 PUTNAM ST	NJ UST, RCRA NonGen / NLR, NJ ISRA	Lower	2577, 0.488, SE
273	79 ARCH STREET	79 ARCH ST	NJ SHWS, NJ Release	Lower	2580, 0.489, SSW

MAPPED SITES SUMMARY

Target Property Address:  
316 N 6TH ST  
HALEDON, NJ 07508

Click on Map ID to see full detail.

MAP ID	SITE NAME	ADDRESS	DATABASE ACRONYMS	RELATIVE ELEVATION	DIST (ft. & mi.) DIRECTION
BL274	CHASE FACILE INC	4-22 ERIE ST	NJ SHWS	Lower	2595, 0.491, East
BL275	CHASE FACILE INC	4-22 ERIE ST	NJ ISRA	Lower	2595, 0.491, East
276	41 NORTH 12TH STREET	41 N 12TH ST	NJ SHWS, NJ NJEMS, NJ Release	Higher	2601, 0.493, West
BS277	MEGNETIC AIDS	133 N 10TH	NJ HIST LUST	Higher	2607, 0.494, WSW
BR278	WAGNER ASSOCIATES	25 LAFAYETTE ST	NJ HIST LUST, NJ UST	Lower	2607, 0.494, SSE
279	VAN BUITEN AUTO SUPP	306 HALEDON AVE	NJ HIST LUST, NJ NJEMS, NJ SPILLS	Higher	2618, 0.496, WNW
280	57 ARCH STREET	57 ARCH ST	NJ SHWS, NJ NJEMS	Lower	2704, 0.512, SSW
BT281	59 MERCER STREET	59 MERCER ST	NJ SHWS	Lower	2740, 0.519, ESE
282	247 PRESIDENTIAL BOU	247 PRESIDENTIAL BLV	NJ SHWS, NJ NJEMS	Lower	2761, 0.523, South
283	YOUNG'S ESSO STATION	53 LAFAYETTE ST	NJ SHWS, NJ UST	Lower	2771, 0.525, SSE
BU284	GRAZIANO BINDERY	495 RIVER ST	NJ SHWS, NJ NJEMS, FINDS, NJ ISRA	Lower	2773, 0.525, East
BS285	HILLSIDE LAUNDRY & D	262 CLINTON ST	NJ SHWS	Higher	2780, 0.527, WSW
BU286	BASCOM FOOD PRODUCTS	467 517 RIVER ST	NJ SHWS, NJ LUST	Lower	2793, 0.529, East
BT287		103 PUTNAM ST	NJ SHWS, NJ Release	Lower	2807, 0.532, ESE
288	74 1/2 76 KEEN STREE	74 76 KEEN ST	NJ SHWS, NJ Release	Lower	2808, 0.532, SE
BU289	32 ERIE STREET	32 ERIE ST	NJ SHWS, NJ NJEMS, NJ Release	Lower	2815, 0.533, East
BS290	270-272 CLINTON STRE	270 272 CLINTON ST	NJ SHWS	Higher	2819, 0.534, WSW
BV291	ACCURATE BOX CO INC	86 5TH AVE	NJ SHWS, NJ LUST, NJ NPDES	Lower	2831, 0.536, ENE
BU292	518 RIVER STREET	518 RIVER ST	NJ SHWS	Lower	2850, 0.540, East
293	BUHL INDUSTRIES INCO	85 WAGARAW RD	NJ HWS RE-EVAL	Lower	2863, 0.542, NE
294	55 MONTGOMERY STREET	55 MONTGOMERY ST	NJ SHWS, NJ VCP	Lower	2874, 0.544, SSE
295	238 FAIRVIEW AVENUE	238 FAIRVIEW AVE	NJ SHWS, NJ NJEMS, NJ Release	Higher	2892, 0.548, WNW
296		96 NORTH 7TH STREET	NJ SHWS, NJ Release	Higher	2893, 0.548, SW
BW297	DELTA	25-31 STRAIGHT ST	NJ SHWS	Lower	2900, 0.549, SSE
BW298	DELTA	25 STRAIGHT ST	NJ SHWS, NJ HIST LUST	Lower	2900, 0.549, SSE
299	ABSOLUTE FILTER SCRE	179 185 GOFFLE RD	NJ SHWS	Lower	2928, 0.555, NNE
BW300	TERRITO & SONS FUEL	36 TO 40 STRAIGHT ST	NJ HWS RE-EVAL	Lower	2947, 0.558, SSE
BV301		99 5TH AVE.	NJ SHWS, NJ Release	Lower	2947, 0.558, ENE
BV302	PATERSON FIDELCO ASS	85 FIFTH AVE	NJ SHWS, NJ HWS RE-EVAL, NJ UST, NJ Release, RCRA...	Lower	2956, 0.560, ENE
BX303	FACILE HOLDINGS INC	155 179 6TH AVE	NJ SHWS, NJ LUST, NJ ENG CONTROLS, NJ BROWNFIELDS,	Lower	3012, 0.570, East
304	47 49 NORTH 3RD STRE	47 49 N 3RD ST	NJ SHWS	Higher	3018, 0.572, SW
BX305	FACILE TECHNOLOGIES,	185 6TH AVE	NJ SHWS, NJ HIST HWS, NJ HIST LUST, NJ UST, NJ ENG...	Lower	3046, 0.577, East
BX306	CHRIST CHURCH DAY CA	185 6TH AVE 2ND FL	NJ SHWS	Lower	3046, 0.577, East
307		101 BUTLER STREET	NJ SHWS, NJ Release	Higher	3053, 0.578, East
308		544 RIVER STREET	NJ SHWS, NJ Release	Lower	3067, 0.581, East
309	WASHINGTON ELEMENTAR	152 MOHAWK AVE	NJ SHWS	Higher	3075, 0.582, North
BY310	VERPS BAKERY	345 HALEDON AVENUE	NJ SHWS, NJ LUST, NJ UST, NJ Release	Higher	3085, 0.584, WNW
311		42 NORTH MAIN ST	NJ SHWS, NJ Release	Lower	3094, 0.586, SSW
312	GOLD SEAL COMPANY	54 E 11TH ST	NJ SHWS	Lower	3106, 0.588, ENE

MAPPED SITES SUMMARY

Target Property Address:  
316 N 6TH ST  
HALEDON, NJ 07508

Click on Map ID to see full detail.

MAP ID	SITE NAME	ADDRESS	DATABASE ACRONYMS	RELATIVE ELEVATION	DIST (ft. & mi.) DIRECTION
BZ313	89 HIGHLAND STREET	89 HIGHLAND ST	NJ SHWS	Higher	3106, 0.588, ESE
BX314	A&A AUTO REPAIRING	565 RIVER ST	NJ SHWS, NJ HIST LUST, NJ UST	Lower	3163, 0.599, East
315	90 SUMMER STREET	90 SUMMER ST	NJ SHWS	Lower	3170, 0.600, SSE
CA316	ARC MACHINE COMPANY	7 PATERSON ST	NJ SHWS, NJ HIST HWS, NJ BROWNFIELDS, NJ ISRA	Lower	3175, 0.601, South
BZ317		32 NORTH YORK ST	NJ SHWS, NJ Release	Higher	3184, 0.603, ESE
CA318	ONYX	178 RIVER ST	NJ SHWS, NJ ENG CONTROLS, NJ Release	Lower	3193, 0.605, South
CA319	A CAPONE SANITATION	178 RIVER ST	NJ HWS RE-EVAL	Lower	3193, 0.605, South
BY320	HALEDON SERV CTR	351 HALEDON AVE	NJ SHWS, NJ Release	Higher	3206, 0.607, WNW
CB321	CHRISTOPHER COLUMBUS	60 TEMPLE ST	NJ SHWS, NJ UST	Lower	3256, 0.617, SSW
CB322	NORTHSIDE FIREHOUSE	34 48 TEMPLE ST	NJ SHWS	Lower	3264, 0.618, SSW
323	39 POST STREET	39 POST ST	NJ SHWS, NJ NJEMS, NJ Release	Higher	3281, 0.621, WNW
CC324	UNIVAR USA INC	109 5TH AVE	NJ SHWS, NJ HIST HWS, NJ UST, NJ INST CONTROL, NJ...	Lower	3317, 0.628, ENE
CC325	UNIVAR SOLUTIONS USA	109 5TH AVE	CORRACTS, RCRA-TSDF, RCRA-VSQG, NJ NJEMS, NY...	Lower	3317, 0.628, ENE
CA326	ARC MACHINE COMPANY	21 PATERSON ST	NJ SHWS	Lower	3321, 0.629, South
CD327		13 MAY ST	NJ SHWS, NJ Release	Lower	3329, 0.630, East
CD328	48 BUTLER STREET	48 BUTLER ST	NJ SHWS, NJ Release	Lower	3357, 0.636, East
CE329	THATCHER PLASTIC PAC	220 GOFFLE RD	NJ SHWS, NJ ENG CONTROLS, NJ BROWNFIELDS, NJ AIRS,	Lower	3368, 0.638, NNE
330	112 CYRIL AVENUE	112 CYRIL AVE	NJ SHWS	Higher	3372, 0.639, NW
331	128-130 FRANKLIN ST	128 130 FRANKLIN ST	NJ SHWS	Higher	3395, 0.643, SE
332	84 86 BELMONT AVENUE	84 86 BELMONT AVE	NJ SHWS	Higher	3419, 0.648, SW
333	PASSAIC COLOR & CHEM	28 36 PATERSON ST	NJ SHWS	Lower	3421, 0.648, South
334	HALEDON REC CENTER	83 ROE ST	NJ SHWS	Higher	3424, 0.648, West
335	5 PARK PLACE	5 PARK PL	NJ SHWS	Higher	3428, 0.649, East
336	HAWTHORNE PRINTS INC	121 129 WAGARAW RD	NJ SHWS, NJ BROWNFIELDS, NJ ISRA	Lower	3431, 0.650, NE
337	153-157 PUTNAM STREE	153 157 PUTNAM ST	NJ SHWS	Higher	3439, 0.651, ESE
CE338	ART'S TIRE SERVICE I	225 GOFFLE RD	NJ SHWS, NJ HIST LUST, NJ UST	Lower	3442, 0.652, NNE
CF339	FABER REALTY COMPANY	360 CLINTON ST	NJ SHWS	Higher	3450, 0.653, West
CF340	FABER REALTY COMPANY	360 CLINTON ST W	NJ HWS RE-EVAL	Higher	3450, 0.653, West
341	FORMER CHRISTOPHER C	37 85 MATLOCK ST	NJ SHWS	Lower	3460, 0.655, SSW
CF342	C A LAUSBERG & SONS	351 CLINTON ST	NJ SHWS, NJ UST, NJ ISRA	Higher	3489, 0.661, West
CG343	HALEDON GULF 121422	382 HALEDON AVE	NJ SHWS, NJ HIST HWS, NJ LUST, NJ UST, NJ SPILLS,...	Higher	3528, 0.668, WNW
CH344	FULTON STREET GAS WO	85 FULTON ST	NJ SHWS, NJ HIST HWS, NJ BROWNFIELDS, NJ Release	Lower	3553, 0.673, SSE
CH345	FULTON STREET GAS WO	85 FULTON ST	EDR MGP	Lower	3553, 0.673, SSE
CI346	KIRKER ENTERPRISES I	1 EAST 11TH ST	NJ SHWS, NJ PFAS	Lower	3566, 0.675, ENE
CI347	KIRKER ENTERPRISES I	1 E. 11TH ST.	RCRA-LQG, NJ SHWS, NJ HIST HWS, NJ HIST LUST, NJ...	Lower	3566, 0.675, ENE
348	KEEN STREET PROPERTI	150-158 KEEN STREET	NJ SHWS	Higher	3604, 0.683, SE
349	248 GOFFLE RD LLC	248 270 GOFFLE RD	NJ SHWS, NJ LUST, NJ SPILLS	Lower	3604, 0.683, NNE
350	17 PROSPECT ST	17 PROSPECT ST	NJ SHWS	Higher	3608, 0.683, North
CJ351	156-158 5TH AVENUE	156 158 5TH AVE	NJ SHWS	Lower	3624, 0.686, ENE

MAPPED SITES SUMMARY

Target Property Address:  
316 N 6TH ST  
HALEDON, NJ 07508

Click on Map ID to see full detail.

MAP ID	SITE NAME	ADDRESS	DATABASE ACRONYMS	RELATIVE ELEVATION	DIST (ft. & mi.) DIRECTION
352	240 6TH AVENUE	240 6TH AVE	NJ SHWS, NJ NJEMS	Lower	3653, 0.692, East
CK353	BERGEN DISPOSAL	2 8 WARREN ST	NJ SHWS, NJ VCP, NJ NPDES	Higher	3653, 0.692, ESE
CL354	APOLLO DYE HOUSE	69 83 STRAIGHT ST	NJ SHWS	Lower	3663, 0.694, SSE
CM355	INMONT CORP - HAWTHO	150 WAGARAW RD	SEMS-ARCHIVE, CORRACTS, RCRA-TSDF, RCRA-VSQG, US	Lower	3668, 0.695, NE
CM356	BASF CORP CHEMICALS	150 WAGARAW RD	NJ SHWS, NJ HIST HWS, NJ BROWNFIELDS, NJ Release,...	Lower	3668, 0.695, NE
357	LAHOUD PROPERTY FORM	95 113 CLIFF ST	NJ SHWS, NJ ENG CONTROLS, NJ INST CONTROL, NJ...	Higher	3678, 0.697, SW
CN358	TEMPLE HILL SERVICE	192 BELMONT AVE	NJ SHWS, NJ HIST HWS, NJ HIST LUST, NJ UST, NJ...	Higher	3698, 0.700, WSW
CL359	BANNISTER FUEL	84 STRAIGHT ST	NJ SHWS, NJ HIST HWS, NJ HIST LUST, NJ UST, NJ...	Lower	3719, 0.704, SSE
CG360	SHOPPING CENTER @ 40	408 HALEDON AVE	NJ SHWS, NJ SPILLS, NJ Financial Assurance	Higher	3728, 0.706, WNW
CN361	175 BELMONT AVENUE A	175 BELMONT AVE	NJ SHWS, NJ NJEMS	Higher	3729, 0.706, WSW
CO362	100 GRAHAM AVENUE	100 GRAHAM AVE	NJ SHWS, NJ NJEMS, NJ Release	Higher	3742, 0.709, SE
CP363	BRAWER BROTHERS INCO	250 BELMONT AVE	NJ SHWS, NJ HIST HWS, NJ ENG CONTROLS, NJ INST...	Higher	3788, 0.717, West
CQ364	119 GOVERNOR STREET	119 GOVERNOR ST	NJ SHWS, NJ NJEMS, FINDS	Lower	3792, 0.718, SSE
CK365	HO-HO-KUS INC	189 201 LYON ST	NJ SHWS, NJ ISRA	Higher	3794, 0.719, ESE
CR366	INTERNATIONAL MACHIN	176 E 15TH ST	NJ SHWS	Higher	3794, 0.719, ESE
CJ367	CARL&DOT ENTERPRISES	630 RIVER ST	NJ SHWS, NJ LUST, NJ Release	Lower	3797, 0.719, East
CJ368	RIZZO'S GARAGE	630 RIVER ST	NJ SHWS	Lower	3797, 0.719, East
369	ROSA PARKS APARTMENT	137 161 FULTON ST	NJ SHWS	Higher	3816, 0.723, SSE
CR370	116 120 EAST 15TH ST	116 120 E 15TH ST	NJ SHWS, NJ NJEMS	Higher	3816, 0.723, East
CQ371	127 GOVERNOR AVENUE	127 GOVERNOR AVE	NJ SHWS, NJ NJEMS	Lower	3832, 0.726, SSE
372	OLD DAVRON COATINGS	16 ARLINGTON ST	NJ SHWS, NJ NJEMS	Higher	3846, 0.728, SW
373	4 DISEPO AVENUE	4 DISEPO AVE	NJ SHWS	Higher	3899, 0.738, North
374	PATERSON BLEACHERY I	207 209 E 15TH ST	NJ SHWS	Higher	3902, 0.739, ESE
CR375	PSE&G TRANSFORMER IF	175 E 15TH ST	NJ SHWS, NJ SPILLS	Higher	3908, 0.740, ESE
CS376	CHAMPION DYEING & FI	192 PUTNAM ST	NJ SHWS	Higher	3920, 0.742, ESE
CS377	BROWN CHEMICAL CO IN	181 WARREN ST	NJ SHWS	Higher	3921, 0.743, ESE
CO378	117-119 GRAHAM AVENU	117 119 GRAHAM AVE	NJ SHWS	Higher	3930, 0.744, SE
379	RIVERSIDE SHOPPING C	68 92 E 15TH ST	NJ SHWS	Higher	3930, 0.744, East
380	MADISON SPROCKET & G	275 GOFFLE RD	NJ SHWS, NJ HIST HWS, NJ LUST, NJ UST, NJ...	Lower	3935, 0.745, NNE
CS381	CHAMPION DYEING & FI	185 197 WARREN ST	NJ SHWS, NJ Release, NJ Financial Assurance	Higher	3945, 0.747, ESE
CS382	CHAMPION DYEING & FI	185-197 WARREN ST	NJ SHWS	Higher	3945, 0.747, ESE
383	38 HARRIS STREET	38 HARRIS ST	NJ SHWS	Higher	3950, 0.748, WNW
384	217 BELMONT AVENUE	217 BELMONT AVE	NJ SHWS, NJ Release	Higher	3951, 0.748, WSW
CT385	FANCY CLEANER	320 BELMONT AVE	NJ HWS RE-EVAL, NJ HIST LUST, NJ UST, NJ VCP, NJ...	Higher	3980, 0.754, West
CT386	FANCY CLEANERS	320 BELMONT AVE	NJ SHWS	Higher	3980, 0.754, West
387	RIVERSIDE SHOPPING C	68-92 EAST 15TH STRE	NJ SHWS	Lower	3983, 0.754, East
CP388	RINALDI DELUCCIA & V	265 BELMONT AVE	NJ SHWS, NJ NJEMS, FINDS	Higher	3995, 0.757, West
CU389	THE DIAL CORP	178 KEEN ST	NJ SHWS, NJ UST, NJ ISRA	Higher	4003, 0.758, ESE
390	MANCHESTER REGIONAL	70 CHURCH ST	RCRA-SQG, NJ SHWS, NJ HIST HWS, NJ LUST, NJ HIST...	Higher	4006, 0.759, NW

MAPPED SITES SUMMARY

Target Property Address:  
316 N 6TH ST  
HALEDON, NJ 07508

Click on Map ID to see full detail.

MAP ID	SITE NAME	ADDRESS	DATABASE ACRONYMS	RELATIVE ELEVATION	DIST (ft. & mi.) DIRECTION
391		72 DISEPO AVE	NJ SHWS, NJ Release	Higher	4013, 0.760, North
CP392	SYBRON CHEMICALS INC	255 BELMONT AVENUE	NJ SHWS, NJ ISRA	Higher	4015, 0.760, West
393	BRYANT INDUSTRIES (F	196 202 E 16TH ST	NJ SHWS	Higher	4063, 0.770, East
CV394	DK OIL INC	191 201 LAFAYETTE ST	NJ SHWS	Higher	4067, 0.770, SE
395	52 GODWIN STREET	52 GODWIN ST	NJ SHWS, NJ INST CONTROL, NJ NJEMS, NJ Release, NJ...	Lower	4081, 0.773, South
396	ACQUACKANONK VILLAGE	90 LUPTON LN	NJ SHWS	Higher	4105, 0.777, NW
CU397	POLARIS PLATING INC	200 KEEN ST	NJ SHWS, NJ UST, RCRA NonGen / NLR, NJ AIRS, NJ...	Higher	4139, 0.784, ESE
CW398	4 N 10TH ST	4 N 10TH ST	NJ SHWS	Higher	4155, 0.787, WSW
CX399	292 MORRISSEE AVENUE	292 MORRISSEE AVE	NJ SHWS	Higher	4155, 0.787, West
CW400	137 BURHANS AVENUE	137 BURHANS AVE	NJ SHWS	Higher	4160, 0.788, WSW
CY401	PATERSON HABITAT FOR	188 HARRISON ST	NJ SHWS, NJ ENG CONTROLS	Higher	4179, 0.791, SSE
402	OMEGA CHILD DEVELOPM	277 6TH AVE	NJ SHWS	Higher	4184, 0.792, East
403	ORDINI'S TOY PARADE	275 E 16TH ST	NJ SHWS	Higher	4187, 0.793, ESE
404	22 KOSSUTH STREET	22 KOSSUTH ST	NJ SHWS, NJ NJEMS, NJ Release	Higher	4196, 0.795, WNW
CZ405	CALGON CORPORATION	200 WAGARAW ROAD	SEMS-ARCHIVE, CORRACTS, RCRA-TSDF, NJ SHWS, NJ...	Lower	4203, 0.796, NE
CZ406	CALGON CORP	200 WAGARAW RD	NJ SHWS, NJ HIST HWS, NJ UST, NJ INST CONTROL, NJ...	Lower	4203, 0.796, NE
CV407	TRIFORM PRODUCTS INC	219 LAFAYETTE ST	NJ SHWS, NJ Release, NJ ISRA	Higher	4204, 0.796, SE
DA408	32 AUBURN STREET	32 AUBURN ST	NJ SHWS	Higher	4218, 0.799, SSE
409	RAVALLESE BUILDING	61 LAUREL ST	NJ SHWS, NJ HIST HWS, NJ LUST, NJ HIST LUST, NJ...	Higher	4241, 0.803, WSW
CY410	198 HARRISON STREET	198 HARRISON ST	NJ SHWS, NJ VCP	Higher	4254, 0.806, SSE
CY411	193 GOVERNOR STREET	193 GOVERNOR ST	NJ SHWS	Higher	4260, 0.807, SSE
CX412	AVALON DYEING & FINI	271 MORRISSE AVE	NJ SHWS	Higher	4266, 0.808, West
DB413	JOHN STREET COMMONS	1 JOHN STREET	NJ SHWS, NJ NJEMS, NJ Release, NJ ISRA	Higher	4283, 0.811, WSW
414	CHURCH OF GOD IN CHR	162 166 W BROADWAY	NJ SHWS, NJ HIST HWS	Lower	4284, 0.811, SW
CX415	MANNER TEXTILE PROCE	293 MORRISSE AVE	NJ SHWS	Higher	4297, 0.814, West
416	WEST BROADWAY AUTO R	141 - 147 WEST BROAD	NJ SHWS	Lower	4369, 0.827, SSW
DB417	SYBRON CHEMICALS INC	59 LEE AVE	NJ SHWS	Higher	4378, 0.829, WSW
DA418	41 AUBURN STREET	41 AUBURN ST	NJ SHWS, NJ NJEMS	Higher	4383, 0.830, SSE
419	TRIANGLE VILLAGE APA	67 93 PATERSON ST	NJ SHWS, NJ ENG CONTROLS, NJ INST CONTROL	Lower	4407, 0.835, South
DC420	223 227 KEEN STREET	223 227 KEEN ST	NJ SHWS	Higher	4410, 0.835, ESE
421	13 15 ROSSITER AVENU	13 15 ROSSITER AVE	NJ SHWS	Lower	4424, 0.838, ENE
422	53 FRANKLIN AVENUE	53 FRANKLIN AVE	NJ SHWS	Lower	4437, 0.840, NNE
DC423	227-229 KEEN STREET	227 229 KEEN ST	NJ SHWS	Higher	4437, 0.840, ESE
DD424	103 12TH AVENUE	103 12TH AVE	NJ SHWS	Higher	4456, 0.844, SSE
DE425	EAST 16TH ST & LAFEY	EAST 16TH ST & LAFEY	NJ SHWS	Higher	4473, 0.847, SE
426	48 WASHINGTON ST	48 WASHINGTON ST	NJ SHWS	Lower	4496, 0.852, South
DF427	551 UNION BLVD	551 UNION BLVD	NJ SHWS	Higher	4497, 0.852, SW
428	INDUSTRIAL SERVICES	79 85 7TH AVE	NJ SHWS	Higher	4500, 0.852, East
DG429	MARZOUKA RESIDENCE	215 LEGION PL	NJ SHWS, NJ UST	Higher	4508, 0.854, West

MAPPED SITES SUMMARY

Target Property Address:  
316 N 6TH ST  
HALEDON, NJ 07508

Click on Map ID to see full detail.

MAP ID	SITE NAME	ADDRESS	DATABASE ACRONYMS	RELATIVE ELEVATION	DIST (ft. & mi.) DIRECTION
DG430	215 LEGION PLACE	215 LEGION PL	NJ HWS RE-EVAL	Higher	4508, 0.854, West
431	287 LEGION PLACE	287 LEGION PL	NJ SHWS, NJ NJEMS, NJ Release	Higher	4530, 0.858, West
432	314 W BROADWAY	314 W BROADWAY	NJ SHWS	Higher	4539, 0.860, WSW
DH433	SALVATORE VERGA	533 539 TOTOWA AVE	NJ SHWS, NJ BROWNFIELDS	Higher	4550, 0.862, SW
DH434	SALVATORE VERGA	533 TO 539 TOTOWA AV	NJ SHWS	Higher	4550, 0.862, SW
435	HAWTHORNE MUNICIPAL	WAGARAW RD	NJ SHWS, NJ HWS RE-EVAL, NJ HIST HWS, NJ...	Lower	4553, 0.862, ENE
DI436	COLONIAL STATION INC	304 18TH ST E	NJ SHWS	Higher	4556, 0.863, ESE
DI437	COLONIAL STATION INC	304 E 18TH ST	NJ SHWS	Higher	4556, 0.863, ESE
DJ438	HALEDON AUTOS INC	478 HALEDON AVE	NJ SHWS, NJ INST CONTROL	Higher	4571, 0.866, WNW
DI439	UTICO CORP	300 E 18TH ST	NJ SHWS, NJ NJEMS	Higher	4572, 0.866, ESE
DE440	RIVERSIDE FIREHOUSE	236 LAFAYETTE ST	NJ SHWS, NJ LUST, NJ UST	Higher	4591, 0.870, SE
441	42 50 AUBURN STREET	42 50 AUBURN ST	NJ SHWS	Higher	4605, 0.872, SSE
DH442	532 TOTOWA ROAD	532 TOTOWA RD	NJ SHWS	Higher	4611, 0.873, SSW
DK443	382 VANDYKE AVENUE	382 VAN DYKE AVE	NJ SHWS	Higher	4636, 0.878, WNW
DD444	109 GODWIN AVENUE	109 GODWIN AVE	NJ SHWS	Higher	4647, 0.880, SSE
445	RS-STRAUSS	37 W BROADWAY	NJ SHWS	Lower	4666, 0.884, SSW
DL446	RYLE MAKERHOOD LLC	28 RYLE AVE	NJ SHWS	Higher	4671, 0.885, SSW
DL447	28 42 RYLE AVENUE	28 RYLE AVE	NJ SHWS	Higher	4671, 0.885, SSW
448	192 198 18TH AVE	192 198 18TH ST	NJ SHWS	Higher	4686, 0.887, East
DM449	SHELL SERVICE STATIO	92 LAFAYETTE AVE	NJ SHWS, NJ HIST HWS, NJ LUST, NJ UST, NJ INST...	Lower	4696, 0.889, NE
DK450	369 VAN DYKE AVENUE	369 VAN DYKE AVE	NJ SHWS, NJ NJEMS, NJ Release	Higher	4719, 0.894, West
451	438 MORRISSEE AVENUE	438 MORRISSEE AVE	NJ SHWS	Higher	4723, 0.895, WNW
452	340 HOBART AVENUE	340 HOBART AVE	NJ SHWS, NJ NJEMS, NJ Release	Higher	4743, 0.898, West
DF453		518 UNION AVE	NJ SHWS, NJ Release	Higher	4744, 0.898, SW
454	THEODOR LEONHARD WAX	136 CHURCH ST	NJ SHWS, NJ VCP, NJ Release	Higher	4754, 0.900, NW
DF455	517 UNION AVENUE	517 UNION AVE	NJ SHWS, NJ NJEMS	Higher	4755, 0.901, SW
DN456	72-74 WASHINGTON STR	72 74 WASHINGTON ST	NJ SHWS	Lower	4762, 0.902, South
457	190 EAST 18TH STREET	190 E 18TH ST	NJ SHWS, NJ Release	Higher	4762, 0.902, East
458	144-150 FAIR STREET	144 150 FAIR ST	NJ SHWS	Lower	4767, 0.903, South
DO459	129 GODWIN AVENUE	129 GODWIN AVE	NJ SHWS, NJ NJEMS	Higher	4779, 0.905, SSE
DP460	PATERSON DPW	402 E 16TH ST	NJ SHWS	Higher	4788, 0.907, SE
DP461	PATERSON CITY DEPART	402 16TH ST E	NJ HWS RE-EVAL	Higher	4788, 0.907, SE
DO462	131 GODWIN AVE	131 GODWIN AVE	NJ SHWS	Higher	4793, 0.908, SSE
DJ463	ZIZZOS AUTO SERVICE	489 HALEDON AVE	NJ SHWS, NJ Release	Higher	4794, 0.908, WNW
DH464	PARADYNE PRODUCTS IN	514 TOTOWA AVENUE	NJ SHWS, NJ NJEMS, NJ ISRA	Higher	4798, 0.909, SW
DQ465	ATLANTIC TUBING COMP	107 109 E 17TH ST	NJ SHWS	Lower	4807, 0.910, East
466	322 EAST 19TH STREET	322 E 19TH ST	NJ SHWS	Higher	4811, 0.911, ESE
DM467		97 LAFAYETTE AVE.	NJ SHWS, NJ LUST, NJ Release	Lower	4813, 0.912, NE
DM468	97 LAFAYETTE AVE LLC	97 LAFAYETTE AVE	NJ SHWS, NJ LUST, NJ Release	Lower	4813, 0.912, NE

MAPPED SITES SUMMARY

Target Property Address:  
316 N 6TH ST  
HALEDON, NJ 07508

Click on Map ID to see full detail.

MAP ID	SITE NAME	ADDRESS	DATABASE ACRONYMS	RELATIVE ELEVATION	DIST (ft. & mi.) DIRECTION
469	95 ABERDEEN COURT	95 ABERDEEN CT	NJ SHWS, NJ NJEMS, NJ Release	Higher	4818, 0.913, WSW
470	127 CLIFF STREET	127 CLIFF ST	NJ SHWS, NJ NJEMS	Higher	4821, 0.913, WSW
471	265 GOVERNOR STREET	265 GOVERNOR ST	NJ SHWS	Higher	4824, 0.914, SE
472	ZEAL INDUSTRIES INCO	387 E 18TH ST	NJ SHWS	Higher	4827, 0.914, ESE
473	356-360 EAST 19H STR	356 360 E 19TH ST	NJ SHWS	Higher	4840, 0.917, ESE
DR474	MUNICIPAL COMPLEX CI	111 BROADWAY	NJ SHWS, NJ HIST LUST, NJ UST, NJ SPILLS, NJ...	Lower	4843, 0.917, South
DS475	HALEDON ATI	484 BELMONT AVE	NJ SHWS, NJ HIST HWS, NJ LUST, NJ HIST LUST, NJ...	Higher	4850, 0.919, WNW
476	WENDY'S PATERSON	131 151 BROADWAY	NJ SHWS	Lower	4857, 0.920, South
477	276 278 EAST 19TH ST	276 278 E 19TH ST	NJ SHWS	Higher	4864, 0.921, East
DT478	505-507 UNION AVE	505 507 UNION AVE	NJ SHWS	Higher	4865, 0.921, SW
DT479	ELEVATOR DOORS INC	15 JANE ST	RCRA-VSQG, NJ SHWS, NJ HIST HWS, NJ UST, NJ...	Higher	4873, 0.923, SW
DO480	128 GODWIN AVENUE	128 GODWIN AVE	NJ SHWS, NJ NJEMS, FINDS	Higher	4877, 0.924, SSE
DR481	AVERY MANAGEMENT COR	126 BROADWAY	NJ SHWS, NJ HIST LUST, NJ UST	Lower	4881, 0.924, South
DU482	1-7 W BROADWAY	1 7 W BROADWAY	NJ SHWS	Lower	4881, 0.924, SSW
DU483	HARRISON TWP	110 MAIN ST	NJ SHWS	Lower	4882, 0.925, SSW
DV484	LAFAYETTE SERVICE ST	448 E 18TH ST	NJ SHWS, NJ Financial Assurance	Higher	4885, 0.925, SE
DV485	RUNUM CORP C/O LAFAY	448 E 18TH ST	NJ SHWS	Higher	4885, 0.925, SE
486	84-86 AUBURN STREET	84 86 AUBURN ST	NJ SHWS	Higher	4889, 0.926, SSE
DV487	EXCELLO MACHINE & WE	258 262 10TH AVE	NJ SHWS	Higher	4902, 0.928, SE
DS488	FIRESTONE STORE #14E	490 HALEDON AVE	NJ SHWS, NJ LUST, NJ Release	Higher	4916, 0.931, WNW
DO489	134 GODWIN AVE LUST	134 GODWIN AVE	NJ SHWS	Higher	4917, 0.931, SSE
DW490	DEPT OF PUBLIC WORKS	406 E 16TH ST	NJ SHWS, NJ LUST, NJ HIST LUST, NJ UST	Higher	4924, 0.933, SE
DW491	PATERSON DPW	370 414 E 16TH ST	NJ SHWS	Higher	4924, 0.933, SE
DQ492	89 EAST 17TH STREET	89 E 17TH ST	NJ SHWS, NJ Release	Lower	4926, 0.933, ENE
DN493	82 84 BROADWAY	82 84 BROADWAY	NJ SHWS, NJ NJEMS	Lower	4942, 0.936, South
DV494	431 433 EIGHTEENTH S	431 433 18TH ST	NJ SHWS	Higher	4958, 0.939, ESE
DP495	AC TRUCKING SKYLINE	421 E 16TH ST	NJ SHWS, NJ UST	Higher	4970, 0.941, SE
DN496	ADVANCED AUTO PARTS	54 64 BROADWAY	NJ SHWS	Lower	4974, 0.942, South
DP497	285-287 FULTON PLACE	285 287 FULTON PL	NJ SHWS	Higher	4982, 0.944, SE
DT498	PROGRESSIVE MACHINE	165 MARION ST	NJ SHWS	Higher	5007, 0.948, SW
499	416 HOBART AVENUE	416 HOBART AVE	NJ SHWS, NJ NJEMS, NJ Release	Higher	5047, 0.956, WNW
DU500	NJ TRANSIT BROADWAY	22 BROADWAY	NJ SHWS, NJ Release	Lower	5062, 0.959, SSW
DX501	PATERSON SUBSTATION	14 BROADWAY	NJ SHWS	Lower	5095, 0.965, SSW
502	LYONS MACHINE WORKS	746 RIVER STREET	NJ SHWS, NJ ISRA	Lower	5100, 0.966, ENE
DY503	PASSAIC CNTY COMM CO	1 COLLEGE BLVD	NJ SHWS, NJ ENG CONTROLS	Lower	5106, 0.967, South
504	HUDSON FOOD SERVICE	503 509 BELMONT AVE	NJ SHWS	Higher	5110, 0.968, WNW
DY505	PASSAIC COUNTY COMMU	160 180 VAN HOUTEN S	NJ SHWS, NJ LUST	Lower	5110, 0.968, South
DV506	JCM INVESTORS PROPER	476 E 19TH ST	NJ SHWS	Higher	5111, 0.968, SE
507	141 MAIN STREET	141 MAIN ST	NJ SHWS	Lower	5117, 0.969, South

MAPPED SITES SUMMARY

Target Property Address:  
316 N 6TH ST  
HALEDON, NJ 07508

Click on Map ID to see full detail.

MAP ID	SITE NAME	ADDRESS	DATABASE ACRONYMS	RELATIVE ELEVATION	DIST (ft. & mi.) DIRECTION
<a href="#">DV508</a>	AMERICAN AUTO COOL	285 10TH AVE	NJ SHWS	Higher	5118, 0.969, SE
<a href="#">DX509</a>	KALSON INDUSTRIES	2 BROADWAY	NJ SHWS, NJ ISRA	Lower	5135, 0.973, SSW
<a href="#">DZ510</a>	PETERSON ASSOCIATES	414 436 E 16TH ST	NJ SHWS, NJ ISRA	Higher	5139, 0.973, SE
<a href="#">511</a>	BP SERVICE STATION 7	265 279 BROADWAY	NJ SHWS, NJ LUST	Higher	5141, 0.974, SSE
<a href="#">512</a>	AMORY	179 LEE AVE	NJ SHWS	Higher	5143, 0.974, West
<a href="#">513</a>	480 TORRES SERVICE	480 UNION AVE	NJ SHWS, NJ UST	Higher	5144, 0.974, SW
<a href="#">514</a>	ZEPOL BODY SHOP	451 E 19TH ST	NJ SHWS, NJ NJEMS, NJ SPILLS	Higher	5156, 0.977, ESE
<a href="#">EA515</a>	103 CHURCH STREET	103 CHURCH ST	NJ SHWS, NJ NJEMS, NJ Release	Higher	5162, 0.978, NW
<a href="#">EB516</a>	PATERSON TOBACCO & C	237 VAN HOUTEN ST	NJ HWS RE-EVAL	Lower	5163, 0.978, South
<a href="#">517</a>	151 CLIFF STREET	151 CLIFF ST	NJ SHWS, NJ NJEMS, NJ Release	Higher	5166, 0.978, WSW
<a href="#">518</a>	181 GODWIN AVENUE	181 GODWIN AVE	NJ SHWS, NJ NJEMS	Higher	5168, 0.979, SE
<a href="#">EC519</a>	MULLER BROTHERS	414 MADISON AVE	NJ SHWS, NJ Release	Higher	5179, 0.981, ESE
<a href="#">DZ520</a>	BRUSH KING MANUFACTU	436 448 E 16TH ST	NJ SHWS, NJ ENG CONTROLS	Higher	5192, 0.983, SE
<a href="#">EB521</a>	SUPER VALUE - M D AU	224 VAN HOUTEN ST	NJ SHWS, NJ LUST, NJ INST CONTROL	Lower	5213, 0.987, South
<a href="#">522</a>	MILES INC	550 BELMONT AVE	NJ SHWS, NJ HIST HWS, NJ LUST, NJ UST, NJ ENG...	Higher	5226, 0.990, NW
<a href="#">523</a>	164 168 EAST 19TH ST	164 168 E 19TH ST	NJ SHWS	Higher	5229, 0.990, East
<a href="#">524</a>	88-90 EAST 18TH STRE	88 90 E 18TH ST	NJ SHWS	Lower	5246, 0.994, ENE
<a href="#">EA525</a>	111 CHURCH STREET	111 CHURCH ST	NJ SHWS, NJ NJEMS	Higher	5257, 0.996, NW
<a href="#">EC526</a>	399 401 MADISON AVEN	399 401 MADISON AVE	NJ SHWS	Higher	5263, 0.997, ESE
<a href="#">527</a>	203 205 12TH STREET	203 205 12TH ST	NJ SHWS, NJ VCP, NJ NJEMS	Higher	5269, 0.998, SE

# EXECUTIVE SUMMARY

## TARGET PROPERTY SEARCH RESULTS

The target property was identified in the following records. For more information on this property see page 8 of the attached EDR Radius Map report:

<u>Site</u>	<u>Database(s)</u>	<u>EPA ID</u>
WX WORDTRONICS 316 N 6TH ST PROSPECT PARK, NJ 07508	FINDS Registry ID:: 110015251706	N/A
WX WORDTRONICS 316 N 6TH ST PROSPECT PARK BORO, NJ 07508	NJ HIST LUST Facility Status: Site Issued Letter of No Further Action for Area(s) Of Concern  NJ UST Facility Id: 025632 Tank Status: Removed  NJ NJEMS Site Id: 55283	N/A

## DATABASES WITH NO MAPPED SITES

No mapped sites were found in EDR's search of available ("reasonably ascertainable ") government records either on the target property or within the search radius around the target property for the following databases:

## STANDARD ENVIRONMENTAL RECORDS

### ***Lists of Federal NPL (Superfund) sites***

NPL..... National Priority List  
Proposed NPL..... Proposed National Priority List Sites  
NPL LIENS..... Federal Superfund Liens

### ***Lists of Federal Delisted NPL sites***

Delisted NPL..... National Priority List Deletions

### ***Lists of Federal sites subject to CERCLA removals and CERCLA orders***

FEDERAL FACILITY..... Federal Facility Site Information listing

### ***Federal institutional controls / engineering controls registries***

LUCIS..... Land Use Control Information System  
US ENG CONTROLS..... Engineering Controls Sites List

### ***Federal ERNS list***

ERNS..... Emergency Response Notification System

## EXECUTIVE SUMMARY

### ***Lists of state and tribal landfills and solid waste disposal facilities***

NJ SWF/LF..... Solid Waste Facility Directory

### ***Lists of state and tribal leaking storage tanks***

INDIAN LUST..... Leaking Underground Storage Tanks on Indian Land

### ***Lists of state and tribal registered storage tanks***

FEMA UST..... Underground Storage Tank Listing

NJ MAJOR FACILITIES..... List of Major Facilities

INDIAN UST..... Underground Storage Tanks on Indian Land

### ***Lists of state and tribal voluntary cleanup sites***

INDIAN VCP..... Voluntary Cleanup Priority Listing

NJ PF..... Publicly Funded Cleanups Site Status Report

### **ADDITIONAL ENVIRONMENTAL RECORDS**

#### ***Local Brownfield lists***

US BROWNFIELDS..... A Listing of Brownfields Sites

#### ***Local Lists of Landfill / Solid Waste Disposal Sites***

NJ HIST LF..... Solid Waste Facility Directory

INDIAN ODI..... Report on the Status of Open Dumps on Indian Lands

DEBRIS REGION 9..... Torres Martinez Reservation Illegal Dump Site Locations

ODI..... Open Dump Inventory

IHS OPEN DUMPS..... Open Dumps on Indian Land

#### ***Local Lists of Hazardous waste / Contaminated Sites***

US HIST CDL..... Delisted National Clandestine Laboratory Register

US CDL..... National Clandestine Laboratory Register

#### ***Local Land Records***

LIENS 2..... CERCLA Lien Information

#### ***Records of Emergency Release Reports***

HMIRS..... Hazardous Materials Information Reporting System

NJ SPILLS 90..... SPILLS 90 data from FirstSearch

NJ SPILLS 80..... SPILLS 80 data from FirstSearch

#### ***Other Ascertainable Records***

FUDS..... Formerly Used Defense Sites

DOD..... Department of Defense Sites

SCRD DRYCLEANERS..... State Coalition for Remediation of Drycleaners Listing

## EXECUTIVE SUMMARY

US FIN ASSUR.....	Financial Assurance Information
EPA WATCH LIST.....	EPA WATCH LIST
TSCA.....	Toxic Substances Control Act
TRIS.....	Toxic Chemical Release Inventory System
SSTS.....	Section 7 Tracking Systems
ROD.....	Records Of Decision
RMP.....	Risk Management Plans
FTTS.....	FIFRA/ TSCA Tracking System - FIFRA (Federal Insecticide, Fungicide, & Rodenticide Act)/TSCA (Toxic Substances Control Act)
MLTS.....	Material Licensing Tracking System
COAL ASH DOE.....	Steam-Electric Plant Operation Data
COAL ASH EPA.....	Coal Combustion Residues Surface Impoundments List
PCB TRANSFORMER.....	PCB Transformer Registration Database
RADINFO.....	Radiation Information Database
HIST FTTS.....	FIFRA/TSCA Tracking System Administrative Case Listing
DOT OPS.....	Incident and Accident Data
CONSENT.....	Superfund (CERCLA) Consent Decrees
INDIAN RESERV.....	Indian Reservations
FUSRAP.....	Formerly Utilized Sites Remedial Action Program
UMTRA.....	Uranium Mill Tailings Sites
LEAD SMELTERS.....	Lead Smelter Sites
DOCKET HWC.....	Hazardous Waste Compliance Docket Listing
UXO.....	Unexploded Ordnance Sites
FUELS PROGRAM.....	EPA Fuels Program Registered Listing
NJ CHROME.....	Chromate Chemical Production Waste Sites
NJ COAL ASH.....	Coal Ash Listing
NJ GW CONTAM AREAS.....	Groundwater Contamination Areas
NJ UIC.....	Underground Injection Wells Database
MINES MRDS.....	Mineral Resources Data System

### EDR HIGH RISK HISTORICAL RECORDS

#### ***EDR Exclusive Records***

EDR Hist Cleaner..... EDR Exclusive Historical Cleaners

### EDR RECOVERED GOVERNMENT ARCHIVES

#### ***Exclusive Recovered Govt. Archives***

NJ RGA HWS..... Recovered Government Archive State Hazardous Waste Facilities List  
NJ RGA LF..... Recovered Government Archive Solid Waste Facilities List  
NJ RGA LUST..... Recovered Government Archive Leaking Underground Storage Tank

### SURROUNDING SITES: SEARCH RESULTS

Surrounding sites were identified in the following databases.

Elevations have been determined from the USGS Digital Elevation Model and should be evaluated on a relative (not an absolute) basis. Relative elevation information between sites of close proximity should be field verified. Sites with an elevation equal to or higher than the target property have been differentiated below from sites with an elevation lower than the target property.

Page numbers and map identification numbers refer to the EDR Radius Map report where detailed data on individual sites can be reviewed.

Sites listed in ***bold italics*** are in multiple databases.

Unmappable (orphan) sites are not considered in the foregoing analysis.

## EXECUTIVE SUMMARY

### STANDARD ENVIRONMENTAL RECORDS

#### ***Lists of Federal sites subject to CERCLA removals and CERCLA orders***

SEMS: SEMS (Superfund Enterprise Management System) tracks hazardous waste sites, potentially hazardous waste sites, and remedial activities performed in support of EPA's Superfund Program across the United States. The list was formerly known as CERCLIS, renamed to SEMS by the EPA in 2015. The list contains data on potentially hazardous waste sites that have been reported to the USEPA by states, municipalities, private companies and private persons, pursuant to Section 103 of the Comprehensive Environmental Response, Compensation, and Liability Act (CERCLA). This dataset also contains sites which are either proposed to or on the National Priorities List (NPL) and the sites which are in the screening and assessment phase for possible inclusion on the NPL.

A review of the SEMS list, as provided by EDR, and dated 07/26/2022 has revealed that there are 3 SEMS sites within approximately 0.5 miles of the target property.

<u>Lower Elevation</u>	<u>Address</u>	<u>Direction / Distance</u>	<u>Map ID</u>	<u>Page</u>
PATERSON GAS PLANT Site ID: 0201046 EPA Id: NJD981084734	EAST 5TH AND LEON ST	SE 1/4 - 1/2 (0.295 mi.)	AD133	452
<b>GALAXIE CHEMICAL COR</b> HAWTHORNE MUNICIPAL Site ID: 0200948 EPA Id: NJD980771679	<b>6-34 PIERCY STREET</b> WAGARAW RD	<b>S 1/4 - 1/2 (0.411 mi.)</b> NE 1/4 - 1/2 (0.483 mi.)	<b>BC222</b> 270	<b>711</b> 803

#### ***Lists of Federal CERCLA sites with NFRAP***

SEMS-ARCHIVE: SEMS-ARCHIVE (Superfund Enterprise Management System Archive) tracks sites that have no further interest under the Federal Superfund Program based on available information. The list was formerly known as the CERCLIS-NFRAP, renamed to SEMS ARCHIVE by the EPA in 2015. EPA may perform a minimal level of assessment work at a site while it is archived if site conditions change and/or new information becomes available. Archived sites have been removed and archived from the inventory of SEMS sites. Archived status indicates that, to the best of EPA's knowledge, assessment at a site has been completed and that EPA has determined no further steps will be taken to list the site on the National Priorities List (NPL), unless information indicates this decision was not appropriate or other considerations require a recommendation for listing at a later time. The decision does not necessarily mean that there is no hazard associated with a given site; it only means that, based upon available information, the location is not judged to be potential NPL site.

A review of the SEMS-ARCHIVE list, as provided by EDR, and dated 07/26/2022 has revealed that there are 2 SEMS-ARCHIVE sites within approximately 0.5 miles of the target property.

<u>Lower Elevation</u>	<u>Address</u>	<u>Direction / Distance</u>	<u>Map ID</u>	<u>Page</u>
<b>AMTECH INC.</b> Site ID: 0203185 EPA Id: NJD054068572	<b>20-21 WAGARAW ROAD</b>	<b>NE 1/4 - 1/2 (0.383 mi.)</b>	<b>AY197</b>	<b>636</b>
SUBURBAN CHEMICAL/WA Site ID: 0200983 EPA Id: NJD980772040	(70) WAIT STREET	ESE 1/4 - 1/2 (0.390 mi.)	AO206	669

## EXECUTIVE SUMMARY

### ***Lists of Federal RCRA facilities undergoing Corrective Action***

CORRACTS: CORRACTS is a list of handlers with RCRA Corrective Action Activity. This report shows which nationally-defined corrective action core events have occurred for every handler that has had corrective action activity.

A review of the CORRACTS list, as provided by EDR, and dated 06/20/2022 has revealed that there are 4 CORRACTS sites within approximately 1 mile of the target property.

<u>Lower Elevation</u>	<u>Address</u>	<u>Direction / Distance</u>	<u>Map ID</u>	<u>Page</u>
<b>PUREX CORP</b> EPA ID:: NJD002163350	<b>2 WOOD ST</b>	<b>ESE 0 - 1/8 (0.115 mi.)</b>	<b>G23</b>	<b>54</b>
<b>UNIVAR SOLUTIONS USA</b> EPA ID:: NJD065825341	<b>109 5TH AVE</b>	<b>ENE 1/2 - 1 (0.628 mi.)</b>	<b>CC325</b>	<b>961</b>
<b>INMONT CORP - HAWTHO</b> EPA ID:: NJD002165371	<b>150 WAGARAW RD</b>	<b>NE 1/2 - 1 (0.695 mi.)</b>	<b>CM355</b>	<b>1330</b>
<b>CALGON CORPORATION</b> EPA ID:: NJD091859215	<b>200 WAGARAW ROAD</b>	<b>NE 1/2 - 1 (0.796 mi.)</b>	<b>CZ405</b>	<b>1564</b>

### ***Lists of Federal RCRA TSD facilities***

RCRA-TSDF: RCRAInfo is EPA's comprehensive information system, providing access to data supporting the Resource Conservation and Recovery Act (RCRA) of 1976 and the Hazardous and Solid Waste Amendments (HSWA) of 1984. The database includes selective information on sites which generate, transport, store, treat and/or dispose of hazardous waste as defined by the Resource Conservation and Recovery Act (RCRA). Transporters are individuals or entities that move hazardous waste from the generator offsite to a facility that can recycle, treat, store, or dispose of the waste. TSDFs treat, store, or dispose of the waste.

A review of the RCRA-TSDF list, as provided by EDR, and dated 06/20/2022 has revealed that there are 2 RCRA-TSDF sites within approximately 0.5 miles of the target property.

<u>Lower Elevation</u>	<u>Address</u>	<u>Direction / Distance</u>	<u>Map ID</u>	<u>Page</u>
<b>PUREX CORP</b> EPA ID:: NJD002163350	<b>2 WOOD ST</b>	<b>ESE 0 - 1/8 (0.115 mi.)</b>	<b>G23</b>	<b>54</b>
<b>AMTECH INC.</b> EPA ID:: NJD054068572	<b>20-21 WAGARAW ROAD</b>	<b>NE 1/4 - 1/2 (0.383 mi.)</b>	<b>AY197</b>	<b>636</b>

### ***Lists of Federal RCRA generators***

RCRA-LQG: RCRAInfo is EPA's comprehensive information system, providing access to data supporting the Resource Conservation and Recovery Act (RCRA) of 1976 and the Hazardous and Solid Waste Amendments (HSWA) of 1984. The database includes selective information on sites which generate, transport, store, treat and/or dispose of hazardous waste as defined by the Resource Conservation and Recovery Act (RCRA). Large quantity generators (LQGs) generate over 1,000 kilograms (kg) of hazardous waste, or over 1 kg of acutely hazardous waste per month.

A review of the RCRA-LQG list, as provided by EDR, and dated 06/20/2022 has revealed that there is 1

## EXECUTIVE SUMMARY

RCRA-LQG site within approximately 0.25 miles of the target property.

<u>Lower Elevation</u>	<u>Address</u>	<u>Direction / Distance</u>	<u>Map ID</u>	<u>Page</u>
<b>PFISTER INC</b> EPA ID:: NJR986652238	<b>80 E 5TH ST</b>	<b>E 1/8 - 1/4 (0.246 mi.)</b>	<b>Z100</b>	<b>368</b>

RCRA-SQG: RCRAInfo is EPA's comprehensive information system, providing access to data supporting the Resource Conservation and Recovery Act (RCRA) of 1976 and the Hazardous and Solid Waste Amendments (HSWA) of 1984. The database includes selective information on sites which generate, transport, store, treat and/or dispose of hazardous waste as defined by the Resource Conservation and Recovery Act (RCRA). Small quantity generators (SQGs) generate between 100 kg and 1,000 kg of hazardous waste per month.

A review of the RCRA-SQG list, as provided by EDR, and dated 06/20/2022 has revealed that there are 2 RCRA-SQG sites within approximately 0.25 miles of the target property.

<u>Equal/Higher Elevation</u>	<u>Address</u>	<u>Direction / Distance</u>	<u>Map ID</u>	<u>Page</u>
HMS PROSPECT PARK LL EPA ID:: NJR000086538	333 N 8TH ST.	NW 1/8 - 1/4 (0.129 mi.)	F35	148

<u>Lower Elevation</u>	<u>Address</u>	<u>Direction / Distance</u>	<u>Map ID</u>	<u>Page</u>
<b>DAICOLOR USA INC. (D)</b> EPA ID:: NJD002520583	<b>33 SIXTH AVENUE</b>	<b>ENE 1/8 - 1/4 (0.236 mi.)</b>	<b>X95</b>	<b>316</b>

RCRA-VSQG: RCRAInfo is EPA's comprehensive information system, providing access to data supporting the Resource Conservation and Recovery Act (RCRA) of 1976 and the Hazardous and Solid Waste Amendments (HSWA) of 1984. The database includes selective information on sites which generate, transport, store, treat and/or dispose of hazardous waste as defined by the Resource Conservation and Recovery Act (RCRA). Very small quantity generators (VSQGs) generate less than 100 kg of hazardous waste, or less than 1 kg of acutely hazardous waste per month.

A review of the RCRA-VSQG list, as provided by EDR, and dated 06/20/2022 has revealed that there are 3 RCRA-VSQG sites within approximately 0.25 miles of the target property.

<u>Equal/Higher Elevation</u>	<u>Address</u>	<u>Direction / Distance</u>	<u>Map ID</u>	<u>Page</u>
<b>D N D CORP</b> EPA ID:: NJD982742652	<b>308 N 8TH ST</b>	<b>WNW 0 - 1/8 (0.108 mi.)</b>	<b>F19</b>	<b>48</b>
<b>PROSPECT PARK AUTO S</b> EPA ID:: NJD986645356	<b>333 N 8TH ST</b>	<b>NW 1/8 - 1/4 (0.129 mi.)</b>	<b>F36</b>	<b>150</b>

<u>Lower Elevation</u>	<u>Address</u>	<u>Direction / Distance</u>	<u>Map ID</u>	<u>Page</u>
<b>TONY BS AUTO BODY</b> EPA ID:: NJD981481633	<b>41 GOFFLE RD</b>	<b>NE 1/8 - 1/4 (0.209 mi.)</b>	<b>S71</b>	<b>252</b>

## EXECUTIVE SUMMARY

### ***Lists of state- and tribal hazardous waste facilities***

NJ SHWS: Known contaminated sites in New Jersey except those associated with Bureau of Underground Storage Sites (BUST)

A review of the NJ SHWS list, as provided by EDR, and dated 08/09/2022 has revealed that there are 346 NJ SHWS sites within approximately 1 mile of the target property.

<u>Equal/Higher Elevation</u>	<u>Address</u>	<u>Direction / Distance</u>	<u>Map ID</u>	<u>Page</u>
<b>54 HOPPER STREET</b> Site ID: 566439 Status: Closed	<b>54 HOPPER ST</b>	<b>SW 0 - 1/8 (0.109 mi.)</b>	<b>D20</b>	<b>52</b>
<b>47 HOPPER STREET</b> Site ID: 661336 Status: Closed	<b>47 HOPPER ST</b>	<b>SW 1/8 - 1/4 (0.128 mi.)</b>	<b>34</b>	<b>146</b>
<b>HMS PROSPECT PARK LL</b> Site ID: 2168 Status: Active	<b>333 N 8TH ST</b>	<b>NW 1/8 - 1/4 (0.129 mi.)</b>	<b>F38</b>	<b>156</b>
<b>305 NORTH 8TH STREET</b> Site ID: 672267 Status: Closed	<b>305 N 8TH ST</b>	<b>WNW 1/8 - 1/4 (0.136 mi.)</b>	<b>J39</b>	<b>161</b>
<b>310 NORTH 9TH STREET</b> Site ID: 625287 Status: Closed	<b>310 N 9TH ST</b>	<b>WNW 1/8 - 1/4 (0.156 mi.)</b>	<b>J50</b>	<b>188</b>
<b>PROSPECT PARK SCHOOL</b> Site ID: 16307 Status: Closed	<b>94 BROWN AVE</b>	<b>WNW 1/8 - 1/4 (0.207 mi.)</b>	<b>Q67</b>	<b>242</b>
<b>201 N 4TH STREET</b> Site ID: 644467 Status: Closed	<b>201 N 4TH ST</b>	<b>SSW 1/8 - 1/4 (0.211 mi.)</b>	<b>N73</b>	<b>260</b>
<b>197 NORTH 4TH STREET</b> Site ID: 624269 Status: Closed	<b>197 N 4TH ST</b>	<b>SSW 1/8 - 1/4 (0.221 mi.)</b>	<b>N75</b>	<b>264</b>
<b>327 NORTH 10TH STREE</b> Site ID: 569358 Status: Closed	<b>327 N 10TH ST</b>	<b>NW 1/8 - 1/4 (0.228 mi.)</b>	<b>83</b>	<b>284</b>
<b>124 HALEDON AVENUE</b> Site ID: 127334 Status: Closed	<b>124 HALEDON AVE</b>	<b>SW 1/8 - 1/4 (0.238 mi.)</b>	<b>Y98</b>	<b>363</b>
<b>95 HALEDON AVENUE</b> Site ID: 82429 Status: Closed	<b>95 HALEDON AVE</b>	<b>SW 1/8 - 1/4 (0.246 mi.)</b>	<b>Y101</b>	<b>372</b>
<b>HABAND COMPANY INC</b> Site ID: 52851 Status: Closed	<b>262 N 10TH ST</b>	<b>W 1/8 - 1/4 (0.248 mi.)</b>	<b>U105</b>	<b>380</b>
<b>300 NORTH 11TH STREE</b> Site ID: 625877 Status: Closed	<b>300 N 11TH ST</b>	<b>WNW 1/4 - 1/2 (0.253 mi.)</b>	<b>Q112</b>	<b>404</b>
<b>OTTENS AUTOMOTIVE IN</b>	<b>156 HALEDON AVE</b>	<b>WSW 1/4 - 1/2 (0.259 mi.)</b>	<b>AB116</b>	<b>416</b>

## EXECUTIVE SUMMARY

Site ID: 388184 Status: Closed					
373 NORTH 11TH STREET Site ID: 406748 Status: Closed	373 N 11TH ST	NNW 1/4 - 1/2 (0.280 mi.)	W125	435	
381 NORTH 11TH STREET Site ID: 454360 Status: Closed	381 N 11TH ST	NNW 1/4 - 1/2 (0.286 mi.)	AF128	437	
42 NORTH 8TH STREET Site ID: 498477 Status: Closed	42 N 8TH ST	NNE 1/4 - 1/2 (0.291 mi.)	AG129	437	
<b>PROSPECT PARK CLEAN E</b> Site ID: 92447 Status: Active	<b>377 N 11TH ST</b>	<b>NNW 1/4 - 1/2 (0.291 mi.)</b>	<b>AF130</b>	<b>437</b>	
<b>55 WESTERVELT AVE</b> Site ID: 31722 Status: Closed	<b>55 WESTERVELT AVE</b>	<b>NNE 1/4 - 1/2 (0.295 mi.)</b>	<b>AG132</b>	<b>446</b>	
KARLAN SERVICE INC Site ID: 14970 Status: Closed	187 203 E 7TH ST	WSW 1/4 - 1/2 (0.306 mi.)	AK143	467	
<b>THOMAS MATHEW</b> Site ID: 412813 Status: Closed	<b>138 BROWN AVE</b>	<b>WNW 1/4 - 1/2 (0.306 mi.)</b>	<b>145</b>	<b>469</b>	
<b>238 12TH PLACE</b> Site ID: 228829 Status: Closed	<b>238 N 12TH ST</b>	<b>NNW 1/4 - 1/2 (0.312 mi.)</b>	<b>147</b>	<b>472</b>	
<b>RICHARD LONT &amp; CO</b> Site ID: 54615 Status: Closed	<b>10 12 GOFFLE RD</b>	<b>N 1/4 - 1/2 (0.351 mi.)</b>	<b>AQ165</b>	<b>519</b>	
<b>292 PRESCOTT TERRACE</b> Site ID: 415830 Status: Closed	<b>292 PRESCOTT TER</b>	<b>N 1/4 - 1/2 (0.351 mi.)</b>	<b>AQ166</b>	<b>521</b>	
<b>52 WAGARAW BOULEVARD</b> Site ID: 354390 Status: Closed	<b>52 WAGARAW BLVD</b>	<b>WNW 1/4 - 1/2 (0.365 mi.)</b>	<b>183</b>	<b>604</b>	
<b>103 LILY STREET</b> Site ID: 502453 Status: Closed	<b>103 LILY ST</b>	<b>SW 1/4 - 1/2 (0.370 mi.)</b>	<b>185</b>	<b>607</b>	
TILCON NEW JERSEY IN Site ID: 15937 Status: Active	100 PLANTEN AVE	NW 1/4 - 1/2 (0.375 mi.)	AW188	617	
181 NORTH 9TH STREET Site ID: 651228 Status: Pending	181 N 9TH ST	WSW 1/4 - 1/2 (0.387 mi.)	AZ200	649	
176-178 LILY STREET Site ID: 192267 Status: Active	176-178 LILY ST	WSW 1/4 - 1/2 (0.390 mi.)	AZ205	668	
176-178 LILY STREET Site ID: 192267	176 178 LILY ST	WSW 1/4 - 1/2 (0.394 mi.)	AZ209	698	

## EXECUTIVE SUMMARY

Status: Active				
151-153 N 8TH STREET Site ID: 602990 Status: Closed	151 153 N 8TH ST	WSW 1/4 - 1/2 (0.430 mi.)	236	743
CODI LLC Site ID: 371746 Status: Closed	279 HALEDON AVE	WNW 1/4 - 1/2 (0.434 mi.)	BF241	752
<b>146 NORTH 7TH STREET</b> Site ID: 86617 Status: Pending	<b>146 N 7TH ST</b>	<b>SW 1/4 - 1/2 (0.437 mi.)</b>	<b>BG243</b>	<b>754</b>
<b>128 STRUYK AVENUE</b> Site ID: 70499 Status: Closed	<b>128 STRUYK AVE</b>	<b>NNW 1/4 - 1/2 (0.447 mi.)</b>	<b>BJ250</b>	<b>764</b>
HALEDON EMERGENCY AM Site ID: 56407 Status: Closed	84 N 13TH ST	WNW 1/4 - 1/2 (0.451 mi.)	BH257	789
<b>54 NORTH 13TH AVENUE</b> Site ID: 586201 Status: Closed	<b>54 N 13TH AVE</b>	<b>N 1/4 - 1/2 (0.470 mi.)</b>	<b>BP262</b>	<b>793</b>
<b>82 SAVOY PLACE</b> Site ID: 608910 Status: Closed	<b>82 SAVOY PL</b>	<b>NNW 1/4 - 1/2 (0.473 mi.)</b>	<b>BJ267</b>	<b>798</b>
<b>99 MOHAWK AVENUE</b> Site ID: 691594 Status: Closed	<b>99 MOHAWK AVE</b>	<b>NNE 1/4 - 1/2 (0.486 mi.)</b>	<b>BP271</b>	<b>804</b>
<b>41 NORTH 12TH STREET</b> Site ID: 478725 Status: Closed	<b>41 N 12TH ST</b>	<b>W 1/4 - 1/2 (0.493 mi.)</b>	<b>276</b>	<b>816</b>
HILLSIDE LAUNDRY & D Site ID: 164186 Status: Active	262 CLINTON ST	WSW 1/2 - 1 (0.527 mi.)	BS285	828
270-272 CLINTON STRE Site ID: 645029 Status: Closed	270 272 CLINTON ST	WSW 1/2 - 1 (0.534 mi.)	BS290	836
<b>238 FAIRVIEW AVENUE</b> Site ID: 599656 Status: Closed	<b>238 FAIRVIEW AVE</b>	<b>WNW 1/2 - 1 (0.548 mi.)</b>	<b>295</b>	<b>839</b>
<b>Not reported</b> Site ID: 611842 Status: Closed	<b>96 NORTH 7TH STREET</b>	<b>SW 1/2 - 1 (0.548 mi.)</b>	<b>296</b>	<b>842</b>
47 49 NORTH 3RD STRE Site ID: 513740 Status: Closed	47 49 N 3RD ST	SW 1/2 - 1 (0.572 mi.)	304	865
<b>Not reported</b> Site ID: 662632 Status: Closed	<b>101 BUTLER STREET</b>	<b>E 1/2 - 1 (0.578 mi.)</b>	<b>307</b>	<b>893</b>
WASHINGTON ELEMENTAR Site ID: 19077 Status: Closed	152 MOHAWK AVE	N 1/2 - 1 (0.582 mi.)	309	898
<b>VERPS BAKERY</b>	<b>345 HALEDON AVENUE</b>	<b>WNW 1/2 - 1 (0.584 mi.)</b>	<b>BY310</b>	<b>898</b>

## EXECUTIVE SUMMARY

Site ID: 200608 Status: Active				
89 HIGHLAND STREET Site ID: 404819 Status: Closed	89 HIGHLAND ST	ESE 1/2 - 1 (0.588 mi.)	BZ313	904
<b>Not reported</b> Site ID: 697502 Status: Closed	<b>32 NORTH YORK ST</b>	<b>ESE 1/2 - 1 (0.603 mi.)</b>	<b>BZ317</b>	<b>911</b>
<b>HALEDON SERV CTR</b> Site ID: 2609 Status: Closed	<b>351 HALEDON AVE</b>	<b>WNW 1/2 - 1 (0.607 mi.)</b>	<b>BY320</b>	<b>919</b>
<b>39 POST STREET</b> Site ID: 604903 Status: Closed	<b>39 POST ST</b>	<b>WNW 1/2 - 1 (0.621 mi.)</b>	<b>323</b>	<b>923</b>
112 CYRIL AVENUE Site ID: 429164 Status: Closed	112 CYRIL AVE	NW 1/2 - 1 (0.639 mi.)	330	1150
128-130 FRANKLIN ST Site ID: 646831 Status: Closed	128 130 FRANKLIN ST	SE 1/2 - 1 (0.643 mi.)	331	1151
84 86 BELMONT AVENUE Site ID: 579548 Status: Active	84 86 BELMONT AVE	SW 1/2 - 1 (0.648 mi.)	332	1151
HALEDON REC CENTER Site ID: 387568 Status: Active	83 ROE ST	W 1/2 - 1 (0.648 mi.)	334	1152
5 PARK PLACE Site ID: 628932 Status: Closed	5 PARK PL	E 1/2 - 1 (0.649 mi.)	335	1153
153-157 PUTNAM STREE Site ID: 620442 Status: Closed	153 157 PUTNAM ST	ESE 1/2 - 1 (0.651 mi.)	337	1159
FABER REALTY COMPANY Site ID: 51592 Status: Closed	360 CLINTON ST	W 1/2 - 1 (0.653 mi.)	CF339	1161
<b>C A LAUSBERG &amp; SONS</b> Site ID: 55457 Status: Closed	<b>351 CLINTON ST</b>	<b>W 1/2 - 1 (0.661 mi.)</b>	<b>CF342</b>	<b>1162</b>
<b>HALEDON GULF 121422</b> Site ID: 2610 Status: Active	<b>382 HALEDON AVE</b>	<b>WNW 1/2 - 1 (0.668 mi.)</b>	<b>CG343</b>	<b>1164</b>
KEEN STREET PROPERTI Site ID: 696025 Status: Active	150-158 KEEN STREET	SE 1/2 - 1 (0.683 mi.)	348	1324
17 PROSPECT ST Site ID: 92437 Status: Closed	17 PROSPECT ST	N 1/2 - 1 (0.683 mi.)	350	1327
<b>BERGEN DISPOSAL</b> Site ID: 54432	<b>2 8 WARREN ST</b>	<b>ESE 1/2 - 1 (0.692 mi.)</b>	<b>CK353</b>	<b>1328</b>

## EXECUTIVE SUMMARY

Status: Active				
<b>LAHOUD PROPERTY FORM</b>	<b>95 113 CLIFF ST</b>	<b>SW 1/2 - 1 (0.697 mi.)</b>	<b>357</b>	<b>1412</b>
Site ID: 82697				
Status: Closed				
<b>TEMPLE HILL SERVICE</b>	<b>192 BELMONT AVE</b>	<b>WSW 1/2 - 1 (0.700 mi.)</b>	<b>CN358</b>	<b>1417</b>
Site ID: 2620				
Status: Closed				
<b>SHOPPING CENTER @ 40</b>	<b>408 HALEDON AVE</b>	<b>WNW 1/2 - 1 (0.706 mi.)</b>	<b>CG360</b>	<b>1428</b>
Site ID: 2611				
Status: Active				
<b>175 BELMONT AVENUE A</b>	<b>175 BELMONT AVE</b>	<b>WSW 1/2 - 1 (0.706 mi.)</b>	<b>CN361</b>	<b>1431</b>
Site ID: 69205				
Status: Pending				
<b>100 GRAHAM AVENUE</b>	<b>100 GRAHAM AVE</b>	<b>SE 1/2 - 1 (0.709 mi.)</b>	<b>CO362</b>	<b>1432</b>
Site ID: 601682				
Status: Closed				
<b>BRAWER BROTHERS INCO</b>	<b>250 BELMONT AVE</b>	<b>W 1/2 - 1 (0.717 mi.)</b>	<b>CP363</b>	<b>1435</b>
Site ID: 13425				
Status: Active				
<b>HO-HO-KUS INC</b>	<b>189 201 LYON ST</b>	<b>ESE 1/2 - 1 (0.719 mi.)</b>	<b>CK365</b>	<b>1445</b>
Site ID: 146272				
Status: Active				
Status: Closed				
INTERNATIONAL MACHIN	176 E 15TH ST	ESE 1/2 - 1 (0.719 mi.)	CR366	1447
Site ID: 76174				
Status: Closed				
ROSA PARKS APARTMENT	137 161 FULTON ST	SSE 1/2 - 1 (0.723 mi.)	369	1451
Site ID: 595697				
Status: Active				
<b>116 120 EAST 15TH ST</b>	<b>116 120 E 15TH ST</b>	<b>E 1/2 - 1 (0.723 mi.)</b>	<b>CR370</b>	<b>1451</b>
Site ID: 670945				
Status: Closed				
<b>OLD DAVRON COATINGS</b>	<b>16 ARLINGTON ST</b>	<b>SW 1/2 - 1 (0.728 mi.)</b>	<b>372</b>	<b>1453</b>
Site ID: 66284				
Status: Pending				
4 DISEPO AVENUE	4 DISEPO AVE	N 1/2 - 1 (0.738 mi.)	373	1454
Site ID: 181209				
Status: Closed				
PATERSON BLEACHERY I	207 209 E 15TH ST	ESE 1/2 - 1 (0.739 mi.)	374	1454
Site ID: 2236				
Status: Closed				
<b>PSE&amp;G TRANSFORMER IF</b>	<b>175 E 15TH ST</b>	<b>ESE 1/2 - 1 (0.740 mi.)</b>	<b>CR375</b>	<b>1454</b>
Site ID: 599729				
Status: Closed				
CHAMPION DYEING & FI	192 PUTNAM ST	ESE 1/2 - 1 (0.742 mi.)	CS376	1457
Site ID: 2329				
Status: Active				
BROWN CHEMICAL CO IN	181 WARREN ST	ESE 1/2 - 1 (0.743 mi.)	CS377	1457
Site ID: 44090				

## EXECUTIVE SUMMARY

Status: Closed					
117-119 GRAHAM AVENU Site ID: 615618 Status: Closed	117 119 GRAHAM AVE	SE 1/2 - 1 (0.744 mi.)	CO378	1458	
RIVERSIDE SHOPPING C Site ID: 654658 Status: Active	68 92 E 15TH ST	E 1/2 - 1 (0.744 mi.)	379	1458	
<b>CHAMPION DYEING &amp; FI</b> Site ID: 2329 Status: Active	<b>185 197 WARREN ST</b>	<b>ESE 1/2 - 1 (0.747 mi.)</b>	<b>CS381</b>	<b>1473</b>	
CHAMPION DYEING & FI Site ID: 2329 Status: Active	185-197 WARREN ST	ESE 1/2 - 1 (0.747 mi.)	CS382	1479	
38 HARRIS STREET Site ID: 189645 Status: Closed	38 HARRIS ST	WNW 1/2 - 1 (0.748 mi.)	383	1479	
<b>217 BELMONT AVENUE</b> Site ID: 408442 Status: Active	<b>217 BELMONT AVE</b>	<b>WSW 1/2 - 1 (0.748 mi.)</b>	<b>384</b>	<b>1479</b>	
FANCY CLEANERS Site ID: 2614 Status: Closed	320 BELMONT AVE	W 1/2 - 1 (0.754 mi.)	CT386	1494	
<b>RINALDI DELUCCIA &amp; V</b> Site ID: 83752 Status: Closed	<b>265 BELMONT AVE</b>	<b>W 1/2 - 1 (0.757 mi.)</b>	<b>CP388</b>	<b>1494</b>	
<b>THE DIAL CORP</b> Site ID: 44529 Status: Closed	<b>178 KEEN ST</b>	<b>ESE 1/2 - 1 (0.758 mi.)</b>	<b>CU389</b>	<b>1495</b>	
<b>MANCHESTER REGIONAL</b> Site ID: 35372 Status: Closed	<b>70 CHURCH ST</b>	<b>NW 1/2 - 1 (0.759 mi.)</b>	<b>390</b>	<b>1497</b>	
<b>Not reported</b> Site ID: 378713 Status: Closed	<b>72 DISEPO AVE</b>	<b>N 1/2 - 1 (0.760 mi.)</b>	<b>391</b>	<b>1511</b>	
<b>SYBRON CHEMICALS INC</b> Site ID: 76854 Status: Closed	<b>255 BELMONT AVENUE</b>	<b>W 1/2 - 1 (0.760 mi.)</b>	<b>CP392</b>	<b>1515</b>	
BRYANT INDUSTRIES (F Site ID: 33084 Status: Closed	196 202 E 16TH ST	E 1/2 - 1 (0.770 mi.)	393	1516	
DK OIL INC Site ID: 2383 Status: Closed Status: Active	191 201 LAFAYETTE ST	SE 1/2 - 1 (0.770 mi.)	CV394	1517	
ACQUACKANONK VILLAGE Site ID: 18333 Status: Closed	90 LUPTON LN	NW 1/2 - 1 (0.777 mi.)	396	1525	
<b>POLARIS PLATING INC</b> Site ID: 2381	<b>200 KEEN ST</b>	<b>ESE 1/2 - 1 (0.784 mi.)</b>	<b>CU397</b>	<b>1526</b>	

## EXECUTIVE SUMMARY

Status: Closed					
4 N 10TH ST Site ID: 86952 Status: Closed	4 N 10TH ST	WSW 1/2 - 1 (0.787 mi.)	CW398	1559	
292 MORRISSEE AVENUE Site ID: 412626 Status: Closed	292 MORRISSEE AVE	W 1/2 - 1 (0.787 mi.)	CX399	1559	
137 BURHANS AVENUE Site ID: 468356 Status: Closed	137 BURHANS AVE	WSW 1/2 - 1 (0.788 mi.)	CW400	1559	
<b>PATERSON HABITAT FOR</b> Site ID: 450548 Status: Active	<b>188 HARRISON ST</b>	<b>SSE 1/2 - 1 (0.791 mi.)</b>	<b>CY401</b>	<b>1560</b>	
OMEGA CHILD DEVELOPM Site ID: 376940 Status: Active	277 6TH AVE	E 1/2 - 1 (0.792 mi.)	402	1561	
ORDINI'S TOY PARADE Site ID: 53806 Status: Closed	275 E 16TH ST	ESE 1/2 - 1 (0.793 mi.)	403	1561	
<b>22 KOSSUTH STREET</b> Site ID: 494635 Status: Closed	<b>22 KOSSUTH ST</b>	<b>WNW 1/2 - 1 (0.795 mi.)</b>	<b>404</b>	<b>1562</b>	
<b>TRIFORM PRODUCTS INC</b> Site ID: 2384 Status: Closed	<b>219 LAFAYETTE ST</b>	<b>SE 1/2 - 1 (0.796 mi.)</b>	<b>CV407</b>	<b>1674</b>	
32 AUBURN STREET Site ID: 377795 Status: Closed	32 AUBURN ST	SSE 1/2 - 1 (0.799 mi.)	DA408	1677	
<b>RAVALLESE BUILDING</b> Site ID: 57324 Status: Active	<b>61 LAUREL ST</b>	<b>WSW 1/2 - 1 (0.803 mi.)</b>	<b>409</b>	<b>1678</b>	
<b>198 HARRISON STREET</b> Site ID: 354474 Status: Closed	<b>198 HARRISON ST</b>	<b>SSE 1/2 - 1 (0.806 mi.)</b>	<b>CY410</b>	<b>1685</b>	
193 GOVERNOR STREET Site ID: 525871 Status: Closed	193 GOVERNOR ST	SSE 1/2 - 1 (0.807 mi.)	CY411	1685	
AVALON DYEING & FINI Site ID: 77099 Status: Closed	271 MORRISSE AVE	W 1/2 - 1 (0.808 mi.)	CX412	1686	
<b>JOHN STREET COMMONS</b> Site ID: 79668 Status: Active	<b>1 JOHN STREET</b>	<b>WSW 1/2 - 1 (0.811 mi.)</b>	<b>DB413</b>	<b>1686</b>	
MANNER TEXTILE PROCE Site ID: 14767 Status: Closed	293 MORRISSE AVE	W 1/2 - 1 (0.814 mi.)	CX415	1690	
SYBRON CHEMICALS INC Site ID: 23670 Status: Closed	59 LEE AVE	WSW 1/2 - 1 (0.829 mi.)	DB417	1691	
<b>41 AUBURN STREET</b>	<b>41 AUBURN ST</b>	<b>SSE 1/2 - 1 (0.830 mi.)</b>	<b>DA418</b>	<b>1691</b>	

## EXECUTIVE SUMMARY

Site ID: 529019 Status: Closed					
223 227 KEEN STREET Site ID: 566497 Status: Closed	223 227 KEEN ST	ESE 1/2 - 1 (0.835 mi.)	DC420	1697	
227-229 KEEN STREET Site ID: 693847 Status: Closed	227 229 KEEN ST	ESE 1/2 - 1 (0.840 mi.)	DC423	1698	
103 12TH AVENUE Site ID: 146592 Status: Closed	103 12TH AVE	SSE 1/2 - 1 (0.844 mi.)	DD424	1698	
EAST 16TH ST & LAFEY Site ID: 86755 Status: Pending	EAST 16TH ST & LAFEY	SE 1/2 - 1 (0.847 mi.)	DE425	1698	
551 UNION BLVD Site ID: 673357 Status: Closed	551 UNION BLVD	SW 1/2 - 1 (0.852 mi.)	DF427	1699	
INDUSTRIAL SERVICES Site ID: 57072 Status: Closed	79 85 7TH AVE	E 1/2 - 1 (0.852 mi.)	428	1700	
<b>MARZOUKA RESIDENCE</b> Site ID: 56360 Status: Pending	<b>215 LEGION PL</b>	<b>W 1/2 - 1 (0.854 mi.)</b>	<b>DG429</b>	<b>1700</b>	
<b>287 LEGION PLACE</b> Site ID: 625670 Status: Closed	<b>287 LEGION PL</b>	<b>W 1/2 - 1 (0.858 mi.)</b>	<b>431</b>	<b>1702</b>	
314 W BROADWAY Site ID: 86477 Status: Closed	314 W BROADWAY	WSW 1/2 - 1 (0.860 mi.)	432	1704	
<b>SALVATORE VERGA</b> Site ID: 86864 Status: Active	<b>533 539 TOTOWA AVE</b>	<b>SW 1/2 - 1 (0.862 mi.)</b>	<b>DH433</b>	<b>1705</b>	
SALVATORE VERGA Site ID: 86864 Status: Active	533 TO 539 TOTOWA AV	SW 1/2 - 1 (0.862 mi.)	DH434	1707	
COLONIAL STATION INC Site ID: 2425 Status: Active	304 18TH ST E	ESE 1/2 - 1 (0.863 mi.)	DI436	1711	
COLONIAL STATION INC Site ID: 2425 Status: Active	304 E 18TH ST	ESE 1/2 - 1 (0.863 mi.)	DI437	1711	
<b>HALEDON AUTOS INC</b> Site ID: 2603 Status: Closed	<b>478 HALEDON AVE</b>	<b>WNW 1/2 - 1 (0.866 mi.)</b>	<b>DJ438</b>	<b>1712</b>	
<b>UTICO CORP</b> Site ID: 86067 Status: Closed	<b>300 E 18TH ST</b>	<b>ESE 1/2 - 1 (0.866 mi.)</b>	<b>DI439</b>	<b>1713</b>	
<b>RIVERSIDE FIREHOUSE</b> Site ID: 49227	<b>236 LAFAYETTE ST</b>	<b>SE 1/2 - 1 (0.870 mi.)</b>	<b>DE440</b>	<b>1713</b>	

## EXECUTIVE SUMMARY

Status: Active					
42 50 AUBURN STREET Site ID: 121956 Status: Active Status: Closed	42 50 AUBURN ST	SSE 1/2 - 1 (0.872 mi.)	441	1716	
532 TOTOWA ROAD Site ID: 588741 Status: Closed	532 TOTOWA RD	SSW 1/2 - 1 (0.873 mi.)	DH442	1716	
382 VANDYKE AVENUE Site ID: 529651 Status: Closed	382 VAN DYKE AVE	WNW 1/2 - 1 (0.878 mi.)	DK443	1717	
109 GODWIN AVENUE Site ID: 653181 Status: Closed	109 GODWIN AVE	SSE 1/2 - 1 (0.880 mi.)	DD444	1717	
RYLE MAKERHOOD LLC Site ID: 2324 Status: Active	28 RYLE AVE	SSW 1/2 - 1 (0.885 mi.)	DL446	1718	
28 42 RYLE AVENUE Site ID: 2324 Status: Active	28 RYLE AVE	SSW 1/2 - 1 (0.885 mi.)	DL447	1718	
192 198 18TH AVE Site ID: 629804 Status: Closed	192 198 18TH ST	E 1/2 - 1 (0.887 mi.)	448	1718	
<b>369 VAN DYKE AVENUE</b> Site ID: 494477 Status: Closed	<b>369 VAN DYKE AVE</b>	<b>W 1/2 - 1 (0.894 mi.)</b>	<b>DK450</b>	<b>1725</b>	
438 MORRISSEE AVENUE Site ID: 525533 Status: Closed	438 MORRISSEE AVE	WNW 1/2 - 1 (0.895 mi.)	451	1728	
<b>340 HOBART AVENUE</b> Site ID: 630968 Status: Closed	<b>340 HOBART AVE</b>	<b>W 1/2 - 1 (0.898 mi.)</b>	<b>452</b>	<b>1728</b>	
<b>Not reported</b> Site ID: 689102 Status: Closed	<b>518 UNION AVE</b>	<b>SW 1/2 - 1 (0.898 mi.)</b>	<b>DF453</b>	<b>1731</b>	
<b>THEODOR LEONHARD WAX</b> Site ID: 370384 Status: Active	<b>136 CHURCH ST</b>	<b>NW 1/2 - 1 (0.900 mi.)</b>	<b>454</b>	<b>1733</b>	
<b>517 UNION AVENUE</b> Site ID: 694785 Status: Closed	<b>517 UNION AVE</b>	<b>SW 1/2 - 1 (0.901 mi.)</b>	<b>DF455</b>	<b>1736</b>	
<b>190 EAST 18TH STREET</b> Site ID: 425942 Status: Closed	<b>190 E 18TH ST</b>	<b>E 1/2 - 1 (0.902 mi.)</b>	<b>457</b>	<b>1737</b>	
<b>129 GODWIN AVENUE</b> Site ID: 526756 Status: Closed	<b>129 GODWIN AVE</b>	<b>SSE 1/2 - 1 (0.905 mi.)</b>	<b>DO459</b>	<b>1740</b>	
PATERSON DPW Site ID: 50157	402 E 16TH ST	SE 1/2 - 1 (0.907 mi.)	DP460	1740	

## EXECUTIVE SUMMARY

Status: Active				
131 GODWIN AVE Site ID: 650992 Status: Closed	131 GODWIN AVE	SSE 1/2 - 1 (0.908 mi.)	DO462	1741
<b>ZIZZOS AUTO SERVICE</b> Site ID: 44349 Status: Active	<b>489 HALEDON AVE</b>	<b>WNW 1/2 - 1 (0.908 mi.)</b>	<b>DJ463</b>	<b>1741</b>
<b>PARADYNE PRODUCTS IN</b> Site ID: 31460 Status: Closed	<b>514 TOTOWA AVENUE</b>	<b>SW 1/2 - 1 (0.909 mi.)</b>	<b>DH464</b>	<b>1744</b>
322 EAST 19TH STREET Site ID: 594181 Status: Closed	322 E 19TH ST	ESE 1/2 - 1 (0.911 mi.)	466	1746
<b>95 ABERDEEN COURT</b> Site ID: 692427 Status: Closed	<b>95 ABERDEEN CT</b>	<b>WSW 1/2 - 1 (0.913 mi.)</b>	<b>469</b>	<b>1756</b>
<b>127 CLIFF STREET</b> Site ID: 67896 Status: Pending	<b>127 CLIFF ST</b>	<b>WSW 1/2 - 1 (0.913 mi.)</b>	<b>470</b>	<b>1758</b>
265 GOVERNOR STREET Site ID: 554579 Status: Closed	265 GOVERNOR ST	SE 1/2 - 1 (0.914 mi.)	471	1759
ZEAL INDUSTRIES INCO Site ID: 78191 Status: Closed	387 E 18TH ST	ESE 1/2 - 1 (0.914 mi.)	472	1760
356-360 EAST 19H STR Site ID: 611786 Status: Closed	356 360 E 19TH ST	ESE 1/2 - 1 (0.917 mi.)	473	1760
<b>HALEDON ATI</b> Site ID: 44349 Status: Active Status: Closed	<b>484 BELMONT AVE</b>	<b>WNW 1/2 - 1 (0.919 mi.)</b>	<b>DS475</b>	<b>1770</b>
276 278 EAST 19TH ST Site ID: 573512 Status: Closed	276 278 E 19TH ST	E 1/2 - 1 (0.921 mi.)	477	1778
505-507 UNION AVE Site ID: 697998 Status: Closed	505 507 UNION AVE	SW 1/2 - 1 (0.921 mi.)	DT478	1779
<b>ELEVATOR DOORS INC</b> Site ID: 2379 Status: Closed Status: Active	<b>15 JANE ST</b>	<b>SW 1/2 - 1 (0.923 mi.)</b>	<b>DT479</b>	<b>1779</b>
<b>128 GODWIN AVENUE</b> Site ID: 365586 Status: Closed	<b>128 GODWIN AVE</b>	<b>SSE 1/2 - 1 (0.924 mi.)</b>	<b>DO480</b>	<b>1812</b>
<b>LAFAYETTE SERVICE ST</b> Site ID: 13385 Status: Active	<b>448 E 18TH ST</b>	<b>SE 1/2 - 1 (0.925 mi.)</b>	<b>DV484</b>	<b>1815</b>
RUNUM CORP C/O LAFAY	448 E 18TH ST	SE 1/2 - 1 (0.925 mi.)	DV485	1816

## EXECUTIVE SUMMARY

Site ID: 13385 Status: Active				
84-86 AUBURN STREET Site ID: 608796 Status: Closed	84 86 AUBURN ST	SSE 1/2 - 1 (0.926 mi.)	486	1817
EXCELLO MACHINE & WE Site ID: 583470 Status: Active	258 262 10TH AVE	SE 1/2 - 1 (0.928 mi.)	DV487	1817
<b>FIRESTONE STORE #14E</b> Site ID: 42293 Status: Active Status: Closed	<b>490 HALEDON AVE</b>	<b>WNW 1/2 - 1 (0.931 mi.)</b>	<b>DS488</b>	<b>1818</b>
134 GODWIN AVE LUST Site ID: 494239 Status: Closed	134 GODWIN AVE	SSE 1/2 - 1 (0.931 mi.)	DO489	1820
<b>DEPT OF PUBLIC WORKS</b> Site ID: 50157 Status: Closed Status: Active	<b>406 E 16TH ST</b>	<b>SE 1/2 - 1 (0.933 mi.)</b>	<b>DW490</b>	<b>1821</b>
PATERSON DPW Site ID: 50157 Status: Active	370 414 E 16TH ST	SE 1/2 - 1 (0.933 mi.)	DW491	1822
431 433 EIGHTEENTH S Site ID: 179298 Status: Closed	431 433 18TH ST	ESE 1/2 - 1 (0.939 mi.)	DV494	1825
<b>AC TRUCKING SKYLINE</b> Site ID: 54271 Status: Closed	<b>421 E 16TH ST</b>	<b>SE 1/2 - 1 (0.941 mi.)</b>	<b>DP495</b>	<b>1826</b>
285-287 FULTON PLACE Site ID: 698395 Status: Closed	285 287 FULTON PL	SE 1/2 - 1 (0.944 mi.)	DP497	1827
PROGRESSIVE MACHINE Site ID: 76092 Status: Closed	165 MARION ST	SW 1/2 - 1 (0.948 mi.)	DT498	1828
<b>416 HOBART AVENUE</b> Site ID: 516969 Status: Closed	<b>416 HOBART AVE</b>	<b>WNW 1/2 - 1 (0.956 mi.)</b>	<b>499</b>	<b>1828</b>
HUDSON FOOD SERVICE Site ID: 81424 Status: Closed	503 509 BELMONT AVE	WNW 1/2 - 1 (0.968 mi.)	504	1835
JCM INVESTORS PROPER Site ID: 513835 Status: Closed	476 E 19TH ST	SE 1/2 - 1 (0.968 mi.)	DV506	1836
AMERICAN AUTO COOL Site ID: 34915 Status: Active	285 10TH AVE	SE 1/2 - 1 (0.969 mi.)	DV508	1837
<b>PETERSON ASSOCIATES</b> Site ID: 30345 Status: Closed	<b>414 436 E 16TH ST</b>	<b>SE 1/2 - 1 (0.973 mi.)</b>	<b>DZ510</b>	<b>1839</b>
<b>BP SERVICE STATION 7</b>	<b>265 279 BROADWAY</b>	<b>SSE 1/2 - 1 (0.974 mi.)</b>	<b>511</b>	<b>1840</b>

## EXECUTIVE SUMMARY

Site ID: 17776 Status: Active				
AMORY Site ID: 377251 Status: Closed	179 LEE AVE	W 1/2 - 1 (0.974 mi.)	512	1841
<b>480 TORRES SERVICE</b> Site ID: 2297 Status: Closed	<b>480 UNION AVE</b>	<b>SW 1/2 - 1 (0.974 mi.)</b>	<b>513</b>	<b>1841</b>
<b>ZEPOL BODY SHOP</b> Site ID: 436066 Status: Closed	<b>451 E 19TH ST</b>	<b>ESE 1/2 - 1 (0.977 mi.)</b>	<b>514</b>	<b>1844</b>
<b>103 CHURCH STREET</b> Site ID: 691021 Status: Closed	<b>103 CHURCH ST</b>	<b>NW 1/2 - 1 (0.978 mi.)</b>	<b>EA515</b>	<b>1846</b>
<b>151 CLIFF STREET</b> Site ID: 481336 Status: Closed	<b>151 CLIFF ST</b>	<b>WSW 1/2 - 1 (0.978 mi.)</b>	<b>517</b>	<b>1849</b>
<b>181 GODWIN AVENUE</b> Site ID: 67944 Status: Pending	<b>181 GODWIN AVE</b>	<b>SE 1/2 - 1 (0.979 mi.)</b>	<b>518</b>	<b>1852</b>
<b>MULLER BROTHERS</b> Site ID: 56682 Status: Closed	<b>414 MADISON AVE</b>	<b>ESE 1/2 - 1 (0.981 mi.)</b>	<b>EC519</b>	<b>1853</b>
<b>BRUSH KING MANUFACTU</b> Site ID: 76653 Status: Closed	<b>436 448 E 16TH ST</b>	<b>SE 1/2 - 1 (0.983 mi.)</b>	<b>DZ520</b>	<b>1855</b>
<b>MILES INC</b> Site ID: 2616 Status: Active	<b>550 BELMONT AVE</b>	<b>NW 1/2 - 1 (0.990 mi.)</b>	<b>522</b>	<b>1860</b>
164 168 EAST 19TH ST Site ID: 478170 Status: Closed	164 168 E 19TH ST	E 1/2 - 1 (0.990 mi.)	523	1879
<b>111 CHURCH STREET</b> Site ID: 84141 Status: Pending	<b>111 CHURCH ST</b>	<b>NW 1/2 - 1 (0.996 mi.)</b>	<b>EA525</b>	<b>1880</b>
399 401 MADISON AVEN Site ID: 662472 Status: Closed	399 401 MADISON AVE	ESE 1/2 - 1 (0.997 mi.)	EC526	1881
<b>203 205 12TH STREET</b> Site ID: 364535 Status: Closed	<b>203 205 12TH ST</b>	<b>SE 1/2 - 1 (0.998 mi.)</b>	<b>527</b>	<b>1881</b>
<b>Lower Elevation</b>	<b>Address</b>	<b>Direction / Distance</b>	<b>Map ID</b>	<b>Page</b>
<b>CHELTON REALTY INC</b> Site ID: 14737 Status: Closed	<b>245 4TH ST</b>	<b>SSW 0 - 1/8 (0.097 mi.)</b>	<b>D10</b>	<b>28</b>
<b>TRIARCO INDUSTRIES</b> Site ID: 27164 Status: Active	<b>2 6 MORRIS ST</b>	<b>NE 0 - 1/8 (0.103 mi.)</b>	<b>E11</b>	<b>31</b>

## EXECUTIVE SUMMARY

Status: Closed				
<b>STUDENT TRANSPORTATI</b>	<b>36 SHADY ST</b>	<b>E 0 - 1/8 (0.105 mi.)</b>	<b>G15</b>	<b>45</b>
Site ID: 85972				
Status: Closed				
<b>DIAL CORP FORMER</b>	<b>2 WOOD ST</b>	<b>ESE 0 - 1/8 (0.115 mi.)</b>	<b>G27</b>	<b>110</b>
Site ID: 14969				
Status: Active				
Status: Closed				
<b>KLEPPER AUTO PARTS I</b>	<b>23 GOFFLE RD</b>	<b>NE 1/8 - 1/4 (0.140 mi.)</b>	<b>E43</b>	<b>166</b>
Site ID: 41402				
Status: Closed				
<b>DAICOLOR POPE INC</b>	<b>2 34 SHADY ST</b>	<b>ENE 1/8 - 1/4 (0.161 mi.)</b>	<b>M52</b>	<b>192</b>
Site ID: 40533				
Status: Closed				
<b>BALLIT CORPORATION F</b>	<b>5 SHADY ST</b>	<b>ENE 1/8 - 1/4 (0.165 mi.)</b>	<b>M55</b>	<b>200</b>
Site ID: 53067				
Status: Closed				
Status: Active				
<b>ASSOCIATED DIAMOND P</b>	<b>41 47 PEEL ST</b>	<b>ENE 1/8 - 1/4 (0.198 mi.)</b>	<b>O61</b>	<b>216</b>
Site ID: 2337				
Status: Closed				
THOMAS HENSHALL SILK	50 PEEL ST	E 1/8 - 1/4 (0.221 mi.)	O77	270
Site ID: 166260				
Status: Closed				
ERIC SCHUSTER CORP	39 47 WOOD ST	E 1/8 - 1/4 (0.223 mi.)	R79	273
Site ID: 52696				
Status: Closed				
<b>DAICOLOR POPE INC</b>	<b>33 6TH AVE</b>	<b>ENE 1/8 - 1/4 (0.236 mi.)</b>	<b>X94</b>	<b>309</b>
Site ID: 13390				
Status: Closed				
PSE&G TRANSFORMER LO	116 122 E 5TH ST	E 1/8 - 1/4 (0.237 mi.)	R97	362
Site ID: 627870				
Status: Closed				
<b>PFISTER ROOFING</b>	<b>80 E 5TH ST</b>	<b>E 1/8 - 1/4 (0.246 mi.)</b>	<b>Z99</b>	<b>368</b>
Site ID: 85932				
Status: Closed				
751 EAST 132ST ST CO	113 137 N 1ST ST	S 1/8 - 1/4 (0.249 mi.)	V109	401
Site ID: 43913				
Status: Closed				
10 BERGEN STREET	10 BERGEN ST	SSE 1/4 - 1/2 (0.269 mi.)	AC117	419
Site ID: 578921				
Status: Closed				
<b>KALKSTEIN SILK MILLS</b>	<b>75 WOOD ST</b>	<b>E 1/4 - 1/2 (0.275 mi.)</b>	<b>AE123</b>	<b>432</b>
Site ID: 21041				
Status: Closed				
9 BERGEN AVENUE	9 BERGEN AVE	SSE 1/4 - 1/2 (0.283 mi.)	AC127	436
Site ID: 199605				
Status: Closed				
<b>55 HALEDON AVENUE</b>	<b>55 HALEDON AVE</b>	<b>SSW 1/4 - 1/2 (0.297 mi.)</b>	<b>AH134</b>	<b>453</b>

## EXECUTIVE SUMMARY

Site ID: 196425 Status: Closed				
POUGHKEEPSIE FINISHI Site ID: 14746 Status: Closed	48 E 5TH ST	ENE 1/4 - 1/2 (0.303 mi.)	AJ141	466
GATEWAY EXPANSION NE Site ID: 626220 Status: Closed	37 45 LEON ST	SE 1/4 - 1/2 (0.312 mi.)	AD146	471
BRASSBESTOS MANUFACT Site ID: 76084 Status: Closed	45 E 5TH ST	ENE 1/4 - 1/2 (0.321 mi.)	AJ148	472
<b>PATERSON GAS PLANT</b> Site ID: 2401 Status: Active	<b>200 E 5TH ST</b>	<b>SE 1/4 - 1/2 (0.327 mi.)</b>	<b>AL152</b>	<b>487</b>
<b>HALEDON AVE SERVICE</b> Site ID: 2251 Status: Closed	<b>14 HALEDON AVE</b>	<b>S 1/4 - 1/2 (0.343 mi.)</b>	<b>AI156</b>	<b>509</b>
REPUBLIC ELECTRONICS Site ID: 76163 Status: Closed	176 E 7TH ST	ESE 1/4 - 1/2 (0.346 mi.)	AO160	516
<b>SHOTMEYER BROS</b> Site ID: 21014 Status: Active	<b>10 WAGARAW RD</b>	<b>NE 1/4 - 1/2 (0.347 mi.)</b>	<b>AM161</b>	<b>516</b>
<b>EDUCATIONAL COUNSEL I</b> Site ID: 553326 Status: Active	<b>137 145 N 3RD ST</b>	<b>SSW 1/4 - 1/2 (0.348 mi.)</b>	<b>AP163</b>	<b>518</b>
EUCATIONAL COUNSELIN Site ID: 553326 Status: Active	137 145 N 3RD ST	SSW 1/4 - 1/2 (0.348 mi.)	AP164	518
<b>DIAL CORP</b> Site ID: 85959 Status: Closed	<b>147 E 7TH ST</b>	<b>ESE 1/4 - 1/2 (0.352 mi.)</b>	<b>AN168</b>	<b>524</b>
<b>MOBIL 74026</b> Site ID: 2579 Status: Closed	<b>2 WAGARAW RD</b>	<b>NE 1/4 - 1/2 (0.352 mi.)</b>	<b>AM169</b>	<b>525</b>
MAGNETEK UNIVERSAL M Site ID: 50761 Status: Closed	29 71 E 6TH ST	ENE 1/4 - 1/2 (0.353 mi.)	AR170	529
<b>DOMINION COLOUR CORP</b> Site ID: 2400 Status: Closed	<b>19 E 5TH ST</b>	<b>ENE 1/4 - 1/2 (0.356 mi.)</b>	<b>AS171</b>	<b>529</b>
KIRKER ENTERPRISES I Site ID: 59394 Status: Active	55 E 6TH ST	ENE 1/4 - 1/2 (0.361 mi.)	AR179	601
132 134 NORTH MAIN S Site ID: 520831 Status: Closed	132 134 N MAIN ST	S 1/4 - 1/2 (0.362 mi.)	AT180	602
132-134 NORTH MAIN S Site ID: 520831	132 134 N MAIN ST	S 1/4 - 1/2 (0.362 mi.)	AT181	602

## EXECUTIVE SUMMARY

Status: Closed				
<b>Not reported</b>	<b>79 NORTH 1ST ST</b>	<b>SSW 1/4 - 1/2 (0.370 mi.)</b>	<b>AU184</b>	<b>605</b>
Site ID: 658490				
Status: Closed				
<b>230 250 5TH STREET</b>	<b>230 250 5TH ST</b>	<b>SE 1/4 - 1/2 (0.370 mi.)</b>	<b>AV186</b>	<b>609</b>
Site ID: 364823				
Status: Closed				
<b>62 TO 64 GARFIELD AV</b>	<b>62 64 GARFIELD AVE</b>	<b>SSW 1/4 - 1/2 (0.374 mi.)</b>	<b>AP187</b>	<b>611</b>
Site ID: 68897				
Status: Closed				
<b>THE COPPERHOUSE</b>	<b>11 27 WARREN ST</b>	<b>SE 1/4 - 1/2 (0.377 mi.)</b>	<b>AV192</b>	<b>626</b>
Site ID: 401149				
Status: Closed				
<b>DOUBLE D PLATING CO</b>	<b>52 60 GARFIELD ST</b>	<b>SSW 1/4 - 1/2 (0.378 mi.)</b>	<b>AX194</b>	<b>634</b>
Site ID: 39392				
Status: Active				
BERGEN DISPOSAL	2 TO 8 WARREN ST	SE 1/4 - 1/2 (0.381 mi.)	AV196	636
Site ID: 54432				
Status: Active				
WELCOME ST & GARFIEL	WELCOME ST & GARFIEL	SSW 1/4 - 1/2 (0.386 mi.)	AX199	649
Site ID: 696219				
Status: Active				
<b>SUBURBAN CHEMICAL CO</b>	<b>70 WAIT ST</b>	<b>ESE 1/4 - 1/2 (0.389 mi.)</b>	<b>AO203</b>	<b>655</b>
Site ID: 42819				
Status: Active				
<b>JET-AER CORP</b>	<b>100 6TH AVE</b>	<b>E 1/4 - 1/2 (0.392 mi.)</b>	<b>BA207</b>	<b>670</b>
Site ID: 66080				
Status: Active				
Status: Closed				
<b>6 NORTH BRIDGE STREE</b>	<b>6 N BRIDGE ST</b>	<b>SSE 1/4 - 1/2 (0.395 mi.)</b>	<b>210</b>	<b>698</b>
Site ID: 607922				
Status: Closed				
<b>Not reported</b>	<b>114 JEFFERSON PLACE</b>	<b>SSW 1/4 - 1/2 (0.409 mi.)</b>	<b>BB212</b>	<b>701</b>
Site ID: 572870				
Status: Closed				
<b>105 107 NORTH MAIN S</b>	<b>105 107 N MAIN ST</b>	<b>S 1/4 - 1/2 (0.410 mi.)</b>	<b>BD214</b>	<b>704</b>
Site ID: 630624				
Status: Active				
105-107 NORTH MAIN S	105 107 N MAIN ST	S 1/4 - 1/2 (0.410 mi.)	BD215	704
Site ID: 630624				
Status: Closed				
GALAXIE CHEMICAL	26 PIERCY ST	S 1/4 - 1/2 (0.411 mi.)	BC216	705
Site ID: 2333				
Status: Active				
VIVITONE INC	26 PIERCY ST	S 1/4 - 1/2 (0.411 mi.)	BC217	705
Site ID: 2333				
Status: Active				
RUGRATZ PLAYHOUSE AC	101 105 N MAIN ST	S 1/4 - 1/2 (0.412 mi.)	BD223	716
Site ID: 376958				

## EXECUTIVE SUMMARY

Status: Active					
105-107 NORTH MAIN S Site ID: 630624 Status: Active	105-107 N MAIN ST	S 1/4 - 1/2 (0.412 mi.)	BD224	717	
101 103 N MAIN ST Site ID: 376958 Status: Active	101 103 N MAIN ST	S 1/4 - 1/2 (0.419 mi.)	BD227	727	
POLYTRON DEVICES, IN Site ID: 19344 Status: Active	295 303 RIVER ST	SE 1/4 - 1/2 (0.421 mi.)	BE230	737	
POLYTRON DEVICES Site ID: 19344 Status: Active	295 303 RIVER ST	SE 1/4 - 1/2 (0.421 mi.)	BE231	738	
<b>RESIDENCE OF GLEN GE</b> Site ID: 91905 Status: Closed	<b>107 JEFFERSON AVE</b>	<b>SSW 1/4 - 1/2 (0.426 mi.)</b>	<b>BB233</b>	<b>739</b>	
<b>POLYTRON DEVICES, IN</b> Site ID: 19344 Status: Active	<b>295-303 RIVER STREET</b>	<b>SSE 1/4 - 1/2 (0.428 mi.)</b>	<b>BE234</b>	<b>741</b>	
117 JEFFERSON PLACE Site ID: 649908 Status: Closed	117 JEFFERSON PL	SSW 1/4 - 1/2 (0.428 mi.)	BB235	742	
US OIL - RIVER ST ST Site ID: 2256 Status: Active	276 RIVER ST	SE 1/4 - 1/2 (0.433 mi.)	BE238	744	
U.S. OIL SERVICE STA Site ID: 2256 Status: Active	276 RIVER ST	SE 1/4 - 1/2 (0.433 mi.)	BE239	744	
<b>Not reported</b> Site ID: 538043 Status: Closed	<b>33 GARFIELD AVE</b>	<b>SSW 1/4 - 1/2 (0.435 mi.)</b>	<b>BB242</b>	<b>752</b>	
40 HUDSON AVENUE Site ID: 470537 Status: Closed	40 HUDSON AVE	S 1/4 - 1/2 (0.441 mi.)	BC247	759	
<b>KESSLER SALES &amp; DIST</b> Site ID: 384388 Status: Closed	<b>40 WARREN ST</b>	<b>SE 1/4 - 1/2 (0.450 mi.)</b>	<b>BI254</b>	<b>779</b>	
<b>PIED PIPER ICE CREAM</b> Site ID: 56746 Status: Closed	<b>131 GOFFLE RD</b>	<b>NNE 1/4 - 1/2 (0.457 mi.)</b>	<b>BN259</b>	<b>790</b>	
283 PRESIDENTIAL BOU Site ID: 354383 Status: Pending	283 PRESIDENTIAL BLV	S 1/4 - 1/2 (0.462 mi.)	BO261	792	
RECTORY BUILDING LAD Site ID: 376941 Status: Closed	186 190 BUTLER ST	ESE 1/4 - 1/2 (0.470 mi.)	BM263	793	
<b>PUTNAM STREET ABANDO</b> Site ID: 614912 Status: Active	<b>73 PUTNAM ST</b>	<b>SE 1/4 - 1/2 (0.472 mi.)</b>	<b>BQ266</b>	<b>795</b>	
<b>278 284 PRESIDENTIAL</b>	<b>278 284 PRESIDENTIAL</b>	<b>S 1/4 - 1/2 (0.477 mi.)</b>	<b>BO268</b>	<b>801</b>	

## EXECUTIVE SUMMARY

Site ID: 224256 Status: Active				
<b>US OIL - RIVER ST ST</b>	<b>15 LAFAYETTE ST</b>	<b>SSE 1/4 - 1/2 (0.480 mi.)</b>	<b>BR269</b>	<b>802</b>
Site ID: 2256 Status: Closed Status: Active				
<b>79 ARCH STREET</b>	<b>79 ARCH ST</b>	<b>SSW 1/4 - 1/2 (0.489 mi.)</b>	<b>273</b>	<b>812</b>
Site ID: 595126 Status: Closed				
CHASE FACILE INC	4-22 ERIE ST	E 1/4 - 1/2 (0.491 mi.)	BL274	815
Site ID: 14764 Status: Active				
<b>57 ARCH STREET</b>	<b>57 ARCH ST</b>	<b>SSW 1/2 - 1 (0.512 mi.)</b>	<b>280</b>	<b>823</b>
Site ID: 69374 Status: Pending				
59 MERCER STREET	59 MERCER ST	ESE 1/2 - 1 (0.519 mi.)	BT281	824
Site ID: 518553 Status: Closed				
<b>247 PRESIDENTIAL BOU</b>	<b>247 PRESIDENTIAL BLV</b>	<b>S 1/2 - 1 (0.523 mi.)</b>	<b>282</b>	<b>824</b>
Site ID: 70303 Status: Pending				
<b>YOUNG'S ESSO STATION</b>	<b>53 LAFAYETTE ST</b>	<b>SSE 1/2 - 1 (0.525 mi.)</b>	<b>283</b>	<b>825</b>
Site ID: 52838 Status: Closed				
<b>GRAZIANO BINDERY</b>	<b>495 RIVER ST</b>	<b>E 1/2 - 1 (0.525 mi.)</b>	<b>BU284</b>	<b>827</b>
Site ID: 85976 Status: Closed				
<b>BASCOM FOOD PRODUCTS</b>	<b>467 517 RIVER ST</b>	<b>E 1/2 - 1 (0.529 mi.)</b>	<b>BU286</b>	<b>829</b>
Site ID: 671894 Status: Active				
<b>Not reported</b>	<b>103 PUTNAM ST</b>	<b>ESE 1/2 - 1 (0.532 mi.)</b>	<b>BT287</b>	<b>829</b>
Site ID: 586762 Status: Closed				
<b>74 1/2 76 KEEN STREE</b>	<b>74 76 KEEN ST</b>	<b>SE 1/2 - 1 (0.532 mi.)</b>	<b>288</b>	<b>831</b>
Site ID: 625844 Status: Closed				
<b>32 ERIE STREET</b>	<b>32 ERIE ST</b>	<b>E 1/2 - 1 (0.533 mi.)</b>	<b>BU289</b>	<b>834</b>
Site ID: 619987 Status: Closed				
<b>ACCURATE BOX CO INC</b>	<b>86 5TH AVE</b>	<b>ENE 1/2 - 1 (0.536 mi.)</b>	<b>BV291</b>	<b>837</b>
Site ID: 14485 Status: Active				
518 RIVER STREET	518 RIVER ST	E 1/2 - 1 (0.540 mi.)	BU292	838
Site ID: 576619 Status: Closed				
<b>55 MONTGOMERY STREET</b>	<b>55 MONTGOMERY ST</b>	<b>SSE 1/2 - 1 (0.544 mi.)</b>	<b>294</b>	<b>839</b>
Site ID: 228889 Status: Closed				
DELTA	25-31 STRAIGHT ST	SSE 1/2 - 1 (0.549 mi.)	BW297	844

## EXECUTIVE SUMMARY

Site ID: 2316 Status: Active				
<b>DELTA</b> Site ID: 2316 Status: Active	<b>25 STRAIGHT ST</b>	<b>SSE 1/2 - 1 (0.549 mi.)</b>	<b>BW298</b>	<b>845</b>
ABSOLUTE FILTER SCRE Site ID: 14762 Status: Closed	179 185 GOFFLE RD	NNE 1/2 - 1 (0.555 mi.)	299	845
<b>Not reported</b> Site ID: 2277 Status: Active	<b>99 5TH AVE.</b>	<b>ENE 1/2 - 1 (0.558 mi.)</b>	<b>BV301</b>	<b>846</b>
<b>PATERSON FIDELCO ASS</b> Site ID: 39135 Status: Active	<b>85 FIFTH AVE</b>	<b>ENE 1/2 - 1 (0.560 mi.)</b>	<b>BV302</b>	<b>851</b>
<b>FACILE HOLDINGS INC</b> Site ID: 41640 Status: Active	<b>155 179 6TH AVE</b>	<b>E 1/2 - 1 (0.570 mi.)</b>	<b>BX303</b>	<b>860</b>
<b>FACILE TECHNOLOGIES,</b> Site ID: 14763 Status: Active	<b>185 6TH AVE</b>	<b>E 1/2 - 1 (0.577 mi.)</b>	<b>BX305</b>	<b>865</b>
CHRIST CHURCH DAY CA Site ID: 14763 Status: Active	185 6TH AVE 2ND FL	E 1/2 - 1 (0.577 mi.)	BX306	893
<b>Not reported</b> Site ID: 617420 Status: Closed	<b>544 RIVER STREET</b>	<b>E 1/2 - 1 (0.581 mi.)</b>	<b>308</b>	<b>895</b>
<b>Not reported</b> Site ID: 634929 Status: Closed	<b>42 NORTH MAIN ST</b>	<b>SSW 1/2 - 1 (0.586 mi.)</b>	<b>311</b>	<b>901</b>
GOLD SEAL COMPANY Site ID: 66531 Status: Closed	54 E 11TH ST	ENE 1/2 - 1 (0.588 mi.)	312	904
<b>A&amp;A AUTO REPAIRING</b> Site ID: 2320 Status: Closed	<b>565 RIVER ST</b>	<b>E 1/2 - 1 (0.599 mi.)</b>	<b>BX314</b>	<b>904</b>
90 SUMMER STREET Site ID: 651915 Status: Closed	90 SUMMER ST	SSE 1/2 - 1 (0.600 mi.)	315	906
<b>ARC MACHINE COMPANY</b> Site ID: 20049 Status: Active	<b>7 PATERSON ST</b>	<b>S 1/2 - 1 (0.601 mi.)</b>	<b>CA316</b>	<b>906</b>
<b>ONYX</b> Site ID: 2318 Status: Closed	<b>178 RIVER ST</b>	<b>S 1/2 - 1 (0.605 mi.)</b>	<b>CA318</b>	<b>913</b>
<b>CHRISTOPHER COLUMBUS</b> Site ID: 55638 Status: Closed	<b>60 TEMPLE ST</b>	<b>SSW 1/2 - 1 (0.617 mi.)</b>	<b>CB321</b>	<b>921</b>
NORTHSIDE FIREHOUSE Site ID: 54337	34 48 TEMPLE ST	SSW 1/2 - 1 (0.618 mi.)	CB322	922

## EXECUTIVE SUMMARY

Status: Closed				
<b>UNIVAR USA INC</b>	<b>109 5TH AVE</b>	<b>ENE 1/2 - 1 (0.628 mi.)</b>	<b>CC324</b>	<b>925</b>
Site ID: 2278				
Status: Active				
ARC MACHINE COMPANY	21 PATERSON ST	S 1/2 - 1 (0.629 mi.)	CA326	1129
Site ID: 20049				
Status: Active				
<b>Not reported</b>	<b>13 MAY ST</b>	<b>E 1/2 - 1 (0.630 mi.)</b>	<b>CD327</b>	<b>1130</b>
Site ID: 661370				
Status: Closed				
<b>48 BUTLER STREET</b>	<b>48 BUTLER ST</b>	<b>E 1/2 - 1 (0.636 mi.)</b>	<b>CD328</b>	<b>1132</b>
Site ID: 606527				
Status: Closed				
<b>THATCHER PLASTIC PAC</b>	<b>220 GOFFLE RD</b>	<b>NNE 1/2 - 1 (0.638 mi.)</b>	<b>CE329</b>	<b>1134</b>
Site ID: 17569				
Status: Closed				
PASSAIC COLOR & CHEM	28 36 PATERSON ST	S 1/2 - 1 (0.648 mi.)	333	1152
Site ID: 2330				
Status: Closed				
<b>HAWTHORNE PRINTS INC</b>	<b>121 129 WAGARAW RD</b>	<b>NE 1/2 - 1 (0.650 mi.)</b>	<b>336</b>	<b>1153</b>
Site ID: 14755				
Status: Active				
<b>ART'S TIRE SERVICE I</b>	<b>225 GOFFLE RD</b>	<b>NNE 1/2 - 1 (0.652 mi.)</b>	<b>CE338</b>	<b>1160</b>
Site ID: 44920				
Status: Closed				
FORMER CHRISTOPHER C	37 85 MATLOCK ST	SSW 1/2 - 1 (0.655 mi.)	341	1162
Site ID: 2219				
Status: Closed				
<b>FULTON STREET GAS WO</b>	<b>85 FULTON ST</b>	<b>SSE 1/2 - 1 (0.673 mi.)</b>	<b>CH344</b>	<b>1174</b>
Site ID: 165935				
Status: Active				
<b>KIRKER ENTERPRISES I</b>	<b>1 EAST 11TH ST</b>	<b>ENE 1/2 - 1 (0.675 mi.)</b>	<b>CI346</b>	<b>1183</b>
Site ID: 14290				
Status: Active				
<b>KIRKER ENTERPRISES I</b>	<b>1 E. 11TH ST.</b>	<b>ENE 1/2 - 1 (0.675 mi.)</b>	<b>CI347</b>	<b>1185</b>
Site ID: 14290				
Status: Active				
Status: Closed				
<b>248 GOFFLE RD LLC</b>	<b>248 270 GOFFLE RD</b>	<b>NNE 1/2 - 1 (0.683 mi.)</b>	<b>349</b>	<b>1324</b>
Site ID: 46979				
Status: Active				
156-158 5TH AVENUE	156 158 5TH AVE	ENE 1/2 - 1 (0.686 mi.)	CJ351	1327
Site ID: 167364				
Status: Closed				
<b>240 6TH AVENUE</b>	<b>240 6TH AVE</b>	<b>E 1/2 - 1 (0.692 mi.)</b>	<b>352</b>	<b>1327</b>
Site ID: 652625				
Status: Closed				
APOLLO DYE HOUSE	69 83 STRAIGHT ST	SSE 1/2 - 1 (0.694 mi.)	CL354	1330
Site ID: 68898				

## EXECUTIVE SUMMARY

Status: Active				
<b>BASF CORP CHEMICALS</b>	<b>150 WAGARAW RD</b>	<b>NE 1/2 - 1 (0.695 mi.)</b>	<b>CM356</b>	<b>1404</b>
Site ID: 37382				
Status: Active				
<b>BANNISTER FUEL</b>	<b>84 STRAIGHT ST</b>	<b>SSE 1/2 - 1 (0.704 mi.)</b>	<b>CL359</b>	<b>1423</b>
Site ID: 53600				
Status: Closed				
<b>119 GOVERNOR STREET</b>	<b>119 GOVERNOR ST</b>	<b>SSE 1/2 - 1 (0.718 mi.)</b>	<b>CQ364</b>	<b>1444</b>
Site ID: 365592				
Status: Closed				
<b>CARL&amp;DOT ENTERPRISES</b>	<b>630 RIVER ST</b>	<b>E 1/2 - 1 (0.719 mi.)</b>	<b>CJ367</b>	<b>1448</b>
Site ID: 47533				
Status: Active				
RIZZO'S GARAGE	630 RIVER ST	E 1/2 - 1 (0.719 mi.)	CJ368	1450
Site ID: 47533				
Status: Active				
<b>127 GOVERNOR AVENUE</b>	<b>127 GOVERNOR AVE</b>	<b>SSE 1/2 - 1 (0.726 mi.)</b>	<b>CQ371</b>	<b>1452</b>
Site ID: 86770				
Status: Pending				
<b>MADISON SPROCKET &amp; G</b>	<b>275 GOFFLE RD</b>	<b>NNE 1/2 - 1 (0.745 mi.)</b>	<b>380</b>	<b>1458</b>
Site ID: 32172				
Status: Closed				
RIVERSIDE SHOPPING C	68-92 EAST 15TH STRE	E 1/2 - 1 (0.754 mi.)	387	1494
Site ID: 654658				
Status: Active				
<b>52 GODWIN STREET</b>	<b>52 GODWIN ST</b>	<b>S 1/2 - 1 (0.773 mi.)</b>	<b>395</b>	<b>1517</b>
Site ID: 30609				
Status: Active				
<b>CALGON CORPORATION</b>	<b>200 WAGARAW ROAD</b>	<b>NE 1/2 - 1 (0.796 mi.)</b>	<b>CZ405</b>	<b>1564</b>
Site ID: 416				
Status: Closed				
<b>CALGON CORP</b>	<b>200 WAGARAW RD</b>	<b>NE 1/2 - 1 (0.796 mi.)</b>	<b>CZ406</b>	<b>1632</b>
Site ID: 37338				
Status: Active				
<b>CHURCH OF GOD IN CHR</b>	<b>162 166 W BROADWAY</b>	<b>SW 1/2 - 1 (0.811 mi.)</b>	<b>414</b>	<b>1690</b>
Site ID: 201550				
Status: Closed				
WEST BROADWAY AUTO R	141 - 147 WEST BROAD	SSW 1/2 - 1 (0.827 mi.)	416	1691
Site ID: 54429				
Status: Active				
<b>TRIANGLE VILLAGE APA</b>	<b>67 93 PATERSON ST</b>	<b>S 1/2 - 1 (0.835 mi.)</b>	<b>419</b>	<b>1692</b>
Site ID: 2266				
Status: Closed				
13 15 ROSSITER AVENU	13 15 ROSSITER AVE	ENE 1/2 - 1 (0.838 mi.)	421	1697
Site ID: 559761				
Status: Closed				
53 FRANKLIN AVENUE	53 FRANKLIN AVE	NNE 1/2 - 1 (0.840 mi.)	422	1697
Site ID: 379850				
Status: Closed				
48 WASHINGTON ST	48 WASHINGTON ST	S 1/2 - 1 (0.852 mi.)	426	1699

## EXECUTIVE SUMMARY

Site ID: 655375 Status: Closed				
<b>HAWTHORNE MUNICIPAL</b> Site ID: 66403 Status: Closed	<b>WAGARAW RD</b>	<b>ENE 1/2 - 1 (0.862 mi.)</b>	<b>435</b>	<b>1708</b>
RS-STRAUSS Site ID: 46172 Status: Closed	37 W BROADWAY	SSW 1/2 - 1 (0.884 mi.)	445	1717
<b>SHELL SERVICE STATIO</b> Site ID: 2594 Status: Closed	<b>92 LAFAYETTE AVE</b>	<b>NE 1/2 - 1 (0.889 mi.)</b>	<b>DM449</b>	<b>1719</b>
72-74 WASHINGTON STR Site ID: 86701 Status: Closed	72 74 WASHINGTON ST	S 1/2 - 1 (0.902 mi.)	DN456	1737
144-150 FAIR STREET Site ID: 622490 Status: Closed	144 150 FAIR ST	S 1/2 - 1 (0.903 mi.)	458	1739
ATLANTIC TUBING COMP Site ID: 85935 Status: Closed	107 109 E 17TH ST	E 1/2 - 1 (0.910 mi.)	DQ465	1746
<b>Not reported</b> Site ID: 2595 Status: Active	<b>97 LAFAYETTE AVE.</b>	<b>NE 1/2 - 1 (0.912 mi.)</b>	<b>DM467</b>	<b>1747</b>
<b>97 LAFAYETTE AVE LLC</b> Site ID: 2595 Status: Closed Status: Active	<b>97 LAFAYETTE AVE</b>	<b>NE 1/2 - 1 (0.912 mi.)</b>	<b>DM468</b>	<b>1753</b>
<b>MUNICIPAL COMPLEX CI</b> Site ID: 2453 Status: Active Status: Closed	<b>111 BROADWAY</b>	<b>S 1/2 - 1 (0.917 mi.)</b>	<b>DR474</b>	<b>1760</b>
WENDY'S PATERSON Site ID: 546044 Status: Closed	131 151 BROADWAY	S 1/2 - 1 (0.920 mi.)	476	1778
<b>AVERY MANAGEMENT COR</b> Site ID: 56457 Status: Closed	<b>126 BROADWAY</b>	<b>S 1/2 - 1 (0.924 mi.)</b>	<b>DR481</b>	<b>1814</b>
1-7 W BROADWAY Site ID: 611638 Status: Closed	1 7 W BROADWAY	SSW 1/2 - 1 (0.924 mi.)	DU482	1815
HARRISON TWP Site ID: 13977 Status: Closed	110 MAIN ST	SSW 1/2 - 1 (0.925 mi.)	DU483	1815
<b>89 EAST 17TH STREET</b> Site ID: 625860 Status: Closed	<b>89 E 17TH ST</b>	<b>ENE 1/2 - 1 (0.933 mi.)</b>	<b>DQ492</b>	<b>1822</b>
<b>82 84 BROADWAY</b> Site ID: 619340 Status: Closed	<b>82 84 BROADWAY</b>	<b>S 1/2 - 1 (0.936 mi.)</b>	<b>DN493</b>	<b>1825</b>
ADVANCED AUTO PARTS	54 64 BROADWAY	S 1/2 - 1 (0.942 mi.)	DN496	1827

## EXECUTIVE SUMMARY

Site ID: 51872 Status: Active				
<b>NJ TRANSIT BROADWAY</b>	<b>22 BROADWAY</b>	<b>SSW 1/2 - 1 (0.959 mi.)</b>	<b>DU500</b>	<b>1831</b>
Site ID: 411096 Status: Closed				
PATERSON SUBSTATION	14 BROADWAY	SSW 1/2 - 1 (0.965 mi.)	DX501	1833
Site ID: 616379 Status: Active				
<b>LYONS MACHINE WORKS</b>	<b>746 RIVER STREET</b>	<b>ENE 1/2 - 1 (0.966 mi.)</b>	<b>502</b>	<b>1833</b>
Site ID: 86099 Status: Closed				
<b>PASSAIC CNTY COMM CO</b>	<b>1 COLLEGE BLVD</b>	<b>S 1/2 - 1 (0.967 mi.)</b>	<b>DY503</b>	<b>1834</b>
Site ID: 41467 Status: Closed				
<b>PASSAIC COUNTY COMMU</b>	<b>160 180 VAN HOUTEN S</b>	<b>S 1/2 - 1 (0.968 mi.)</b>	<b>DY505</b>	<b>1835</b>
Site ID: 495829 Status: Closed Status: Active				
141 MAIN STREET	141 MAIN ST	S 1/2 - 1 (0.969 mi.)	507	1836
Site ID: 646036 Status: Closed				
<b>KALSON INDUSTRIES</b>	<b>2 BROADWAY</b>	<b>SSW 1/2 - 1 (0.973 mi.)</b>	<b>DX509</b>	<b>1837</b>
Site ID: 85082 Status: Closed				
<b>SUPER VALUE - M D AU</b>	<b>224 VAN HOUTEN ST</b>	<b>S 1/2 - 1 (0.987 mi.)</b>	<b>EB521</b>	<b>1859</b>
Site ID: 2309 Status: Active				
88-90 EAST 18TH STRE	88 90 E 18TH ST	ENE 1/2 - 1 (0.994 mi.)	524	1879
Site ID: 534678 Status: Closed				

NJ HWS RE-EVAL: The locations were removed from the Known Contaminated Sites list for a variety of reasons. Some of the sites were taken off the list because they were inactive, some were not assigned a case worker and some were no longer contaminated. Inspectors from the DEP are now undertaking a full re-evaluation of each of the locations statewide. That includes visual and environmental tests to see whether contamination still exists.

A review of the NJ HWS RE-EVAL list, as provided by EDR, and dated 09/20/2007 has revealed that there are 11 NJ HWS RE-EVAL sites within approximately 1 mile of the target property.

<u>Equal/Higher Elevation</u>	<u>Address</u>	<u>Direction / Distance</u>	<u>Map ID</u>	<u>Page</u>
PROSPECT PARK SERVIC Facility Status: Assigned to RPIU. Under Investigation.	328 8TH ST N	NW 0 - 1/8 (0.116 mi.)	F32	145
FABER REALTY COMPANY Facility Status: Assigned to RPIU. Under Investigation.	360 CLINTON ST W	W 1/2 - 1 (0.653 mi.)	CF340	1161
<b>FANCY CLEANER</b> Facility Status: Assigned to RPIU. Under Investigation.	<b>320 BELMONT AVE</b>	<b>W 1/2 - 1 (0.754 mi.)</b>	<b>CT385</b>	<b>1482</b>
215 LEGION PLACE	215 LEGION PL	W 1/2 - 1 (0.854 mi.)	DG430	1701

## EXECUTIVE SUMMARY

Facility Status: Assigned to Field Office. Under Investigation.

PATERSON CITY DEPART	402 16TH ST E	SE 1/2 - 1 (0.907 mi.)	DP461	1741
Facility Status: Assigned to RPIU. Under Investigation.				

<u>Lower Elevation</u>	<u>Address</u>	<u>Direction / Distance</u>	<u>Map ID</u>	<u>Page</u>
BUHL INDUSTRIES INCO Facility Status: Assigned to Lead Bureau.	85 WAGARAW RD	NE 1/2 - 1 (0.542 mi.)	293	838
TERRITO & SONS FUEL Facility Status: Assigned to RPIU. Under Investigation.	36 TO 40 STRAIGHT ST	SSE 1/2 - 1 (0.558 mi.)	BW300	846
<b>PATERSON FIDELCO ASS</b> Facility Status: Assigned to RPIU. Under Investigation.	<b>85 FIFTH AVE</b>	<b>ENE 1/2 - 1 (0.560 mi.)</b>	<b>BV302</b>	<b>851</b>
A CAPONE SANITATION Facility Status: Assigned to RPIU. Under Investigation.	178 RIVER ST	S 1/2 - 1 (0.605 mi.)	CA319	919
<b>HAWTHORNE MUNICIPAL</b> Facility Status: Assigned to Lead Bureau.	<b>WAGARAW RD</b>	<b>ENE 1/2 - 1 (0.862 mi.)</b>	<b>435</b>	<b>1708</b>
PATERSON TOBACCO & C Facility Status: Assigned to Lead Bureau.	237 VAN HOUTEN ST	S 1/2 - 1 (0.978 mi.)	EB516	1849

### ***Lists of state and tribal leaking storage tanks***

NJ LUST: A listing of regulated Underground Storage Tanks that have a cleanup underway.

A review of the NJ LUST list, as provided by EDR, and dated 05/16/2022 has revealed that there are 11 NJ LUST sites within approximately 0.5 miles of the target property.

<u>Equal/Higher Elevation</u>	<u>Address</u>	<u>Direction / Distance</u>	<u>Map ID</u>	<u>Page</u>
<b>HMS PROSPECT PARK LL</b> Case Id: 009282	<b>333 N 8TH ST</b>	<b>NW 1/8 - 1/4 (0.129 mi.)</b>	<b>F38</b>	<b>156</b>
<b>GAR'S FRIENDLY SERVI</b> Case Id: 000485	<b>246 N 8TH ST</b>	<b>W 1/8 - 1/4 (0.205 mi.)</b>	<b>P64</b>	<b>233</b>
<u>Lower Elevation</u>	<u>Address</u>	<u>Direction / Distance</u>	<u>Map ID</u>	<u>Page</u>
<b>DIAL CORP FORMER</b> Case Id: 010563	<b>2 WOOD ST</b>	<b>ESE 0 - 1/8 (0.115 mi.)</b>	<b>G27</b>	<b>110</b>
<b>BRISAR INDUSTRIES IN</b> Case Id: 000698	<b>150 E 7TH ST</b>	<b>ESE 1/4 - 1/2 (0.331 mi.)</b>	<b>AN154</b>	<b>507</b>
<b>HALEDON AVE SERVICE</b> Case Id: 033127	<b>14 HALEDON AVE</b>	<b>S 1/4 - 1/2 (0.343 mi.)</b>	<b>AI156</b>	<b>509</b>
<b>SHOTMEYER BROS</b> Case Id: 009901	<b>10 WAGARAW RD</b>	<b>NE 1/4 - 1/2 (0.347 mi.)</b>	<b>AM161</b>	<b>516</b>
<b>EDUCATIONAL COUNSEL I</b> Case Id: 972164	<b>137 145 N 3RD ST</b>	<b>SSW 1/4 - 1/2 (0.348 mi.)</b>	<b>AP163</b>	<b>518</b>
<b>MOBIL 74026</b> Case Id: 009267	<b>2 WAGARAW RD</b>	<b>NE 1/4 - 1/2 (0.352 mi.)</b>	<b>AM169</b>	<b>525</b>
VIVITONE INC	26 PIERCY ST	S 1/4 - 1/2 (0.411 mi.)	BC220	710

## EXECUTIVE SUMMARY

Case Id: 026040

**US OIL - RIVER ST ST**                                      **276 RIVER ST**                                      **SE 1/4 - 1/2 (0.433 mi.)**      **BE240**      **744**  
Case Id: 004850

**US OIL - RIVER ST ST**                                      **15 LAFAYETTE ST**                                      **SSE 1/4 - 1/2 (0.480 mi.)**      **BR269**      **802**  
Case Id: 004850

NJ HIST LUST: This listing is no longer updated or maintained by the DEP.

A review of the NJ HIST LUST list, as provided by EDR, and dated 09/17/2002 has revealed that there are 34 NJ HIST LUST sites within approximately 0.5 miles of the target property.

<u>Equal/Higher Elevation</u>	<u>Address</u>	<u>Direction / Distance</u>	<u>Map ID</u>	<u>Page</u>
<b>PROSPECT PARK SERVIC</b> Case Id: 90-03-21-1342 Facility Status: Case Awaiting Assignment	<b>328 N 8TH ST</b>	<b>NW 0 - 1/8 (0.103 mi.)</b>	<b>F13</b>	<b>37</b>
FRANS HALL INC Case Id: 92-10-19-0818 Facility Status: Assigned to a Program	333 N 8TH ST	NW 1/8 - 1/4 (0.129 mi.)	F37	156
PATERSON PUBLIC SCHO Facility Status: Site Issued Letter of No Further Action for Area(s) Of Concern	COR N ST & HALPIN	SSW 1/8 - 1/4 (0.181 mi.)	N58	212
<b>PROSPECT PARK BD OF</b> Case Id: 91-11-15-1258 Facility Status: Site Issued Letter of No Further Action for Area(s) Of Concern	<b>94 BROWN AVE</b>	<b>WNW 1/8 - 1/4 (0.207 mi.)</b>	<b>Q66</b>	<b>238</b>
<b>HABAND COMPANY INC</b> Facility Status: Site Issued Letter of No Further Action for Area(s) Of Concern	<b>265 N 9TH ST</b>	<b>W 1/8 - 1/4 (0.226 mi.)</b>	<b>U82</b>	<b>280</b>
<b>PROSPECT PARK BORO</b> Facility Status: Site Issued Letter of No Further Action for Area(s) Of Concern	<b>106 BROWN AVE</b>	<b>WNW 1/8 - 1/4 (0.234 mi.)</b>	<b>Q89</b>	<b>298</b>
<b>ALAN AUTO DETAILING,</b> Facility Status: Site Issued Letter of No Further Action for Area(s) Of Concern	<b>110 FAIRVIEW AVE</b>	<b>WNW 1/4 - 1/2 (0.281 mi.)</b>	<b>126</b>	<b>436</b>
<b>55 WESTERVELT AVE</b> Facility Status: Site Issued Letter of No Further Action for Area(s) Of Concern	<b>55 WESTERVELT AVE</b>	<b>NNE 1/4 - 1/2 (0.295 mi.)</b>	<b>AG131</b>	<b>441</b>
<b>TILCON RETENTION PON</b> Case Id: 99-06-30-1605-02 Facility Status: Assigned to a Program	<b>END OF PLANTAN AVE</b>	<b>NW 1/4 - 1/2 (0.412 mi.)</b>	<b>AW225</b>	<b>717</b>
<b>PATERSON CITY SCHOOL</b> Facility Status: Site Issued Letter of No Further Action for Area(s) Of Concern	<b>112 N 5TH ST</b>	<b>SW 1/4 - 1/2 (0.415 mi.)</b>	<b>226</b>	<b>723</b>
SAINT PAUL'S CHURCH Case Id: 96-10-30-1435-12 Facility Status: Site Issued Letter of No Further Action for Area(s) Of Concern	286 HALEDON ST	WNW 1/4 - 1/2 (0.440 mi.)	BF246	758
<b>HALEDON AMBULANCE</b> Case Id: 94-03-14-1827 Facility Status: Case Awaiting Assignment	<b>84 N.13TH</b>	<b>WNW 1/4 - 1/2 (0.446 mi.)</b>	<b>BH248</b>	<b>759</b>
MEGNETIC AIDS Case Id: 91-08-09-1408 Facility Status: Case Awaiting Assignment	133 N 10TH	WSW 1/4 - 1/2 (0.494 mi.)	BS277	819
<b>VAN BUITEN AUTO SUPP</b> Case Id: 00-03-15-1159-53	<b>306 HALEDON AVE</b>	<b>WNW 1/4 - 1/2 (0.496 mi.)</b>	<b>279</b>	<b>820</b>

## EXECUTIVE SUMMARY

Facility Status: Case Awaiting Assignment

<u>Lower Elevation</u>	<u>Address</u>	<u>Direction / Distance</u>	<u>Map ID</u>	<u>Page</u>
HENA SERVICE CORP Facility Status: Site Issued Letter of No Further Action for Area(s) Of Concern	332 NORTH 6TH STREET	NNE 0 - 1/8 (0.062 mi.)	C9	28
<b>KLEPPER AUTO PARTS I</b> Case Id: 90-07-25-1056 Facility Status: Site Issued Letter of No Further Action for Area(s) Of Concern	<b>23 GOFFLE RD</b>	<b>NE 1/8 - 1/4 (0.140 mi.)</b>	<b>E43</b>	<b>166</b>
<b>ESDEE CREATIONS</b> Facility Status: Site Issued Letter of No Further Action for Area(s) Of Concern	<b>43 GOFFLE RD</b>	<b>NE 1/8 - 1/4 (0.211 mi.)</b>	<b>S72</b>	<b>259</b>
<b>THOMAS HENSHALL SILK</b> Facility Status: Site Issued Letter of No Further Action for Area(s) Of Concern	<b>50 PEEL ST W</b>	<b>E 1/8 - 1/4 (0.221 mi.)</b>	<b>O78</b>	<b>270</b>
<b>HABITAT FOR HUMANITY</b> Case Id: 92-10-14-1421 Facility Status: Site Issued Letter of No Further Action for Area(s) Of Concern	<b>113 N. 1ST ST</b>	<b>S 1/4 - 1/2 (0.300 mi.)</b>	<b>AI138</b>	<b>457</b>
<b>POUGHKEEPSIE FINISHI</b> Facility Status: Site Issued Letter of No Further Action for Area(s) Of Concern	<b>48 E 5TH ST</b>	<b>ENE 1/4 - 1/2 (0.303 mi.)</b>	<b>AJ140</b>	<b>460</b>
MOBIL SERVICE STATIO Case Id: 87-08-13-1512 Facility Status: Assigned to a Program	WAGRAW & GOFFLE RD	NE 1/4 - 1/2 (0.328 mi.)	AM153	507
HALLEDON AVENUE SERV Case Id: 99-02-26-1107-44 Facility Status: Case Awaiting Assignment	14 HALLEDON AVE	S 1/4 - 1/2 (0.343 mi.)	AI157	514
PLAIN ST SP DEVELOPM Case Id: 92-01-27-1641 Facility Status: Site Issued Letter of No Further Action for Area(s) Of Concern		ESE 1/4 - 1/2 (0.345 mi.)	AN158	515
SHOT MEYER BROS Case Id: 99-09-17-0348 Facility Status: Case Awaiting Assignment	10 WAGARAW RD	NE 1/4 - 1/2 (0.347 mi.)	AM162	517
<b>KIKUCHI COLOR CHEMIC</b> Case Id: 93-06-22-1428 Facility Status: Site Issued Letter of No Further Action for Area(s) Of Concern	<b>19 EAST 5TH ST</b>	<b>ENE 1/4 - 1/2 (0.356 mi.)</b>	<b>AS177</b>	<b>597</b>
<b>FAIR LAWN INDUSTRIES</b> Case Id: 93-11-01-1508 Facility Status: Assigned to a Program	<b>20-21 WAGAROW RD</b>	<b>NE 1/4 - 1/2 (0.384 mi.)</b>	<b>AY198</b>	<b>647</b>
MOBIL SERVICE STATIO Case Id: 90-06-15-1521 Facility Status: Assigned to a Program	14 WAGARAW RD	NE 1/4 - 1/2 (0.405 mi.)	AY211	701
GALAXIE CHEMICAL COR Facility Status: Site Issued Letter of No Further Action for Area(s) Of Concern	26 PIERCY ST	S 1/4 - 1/2 (0.411 mi.)	BC219	710
GALAXIE CHEMICAL COR Facility Status: Site Issued Letter of No Further Action for Area(s) Of Concern	26 PIERCY STREET	S 1/4 - 1/2 (0.411 mi.)	BC221	710
<b>HARRY PAGE INC.</b> Case Id: 02-06-21-1026-25 Facility Status: Case Awaiting Assignment	<b>313 RIVER ST</b>	<b>SE 1/4 - 1/2 (0.420 mi.)</b>	<b>BE229</b>	<b>727</b>
RIVER STREET SERVICE Case Id: 97-10-07-1209-55 Facility Status: Assigned to a Program	276 RIVER ST	SE 1/4 - 1/2 (0.433 mi.)	BE237	743
<b>OUR LADY OF LORDS CH</b>	<b>440 RIVER ST</b>	<b>ESE 1/4 - 1/2 (0.451 mi.)</b>	<b>BM255</b>	<b>781</b>

## EXECUTIVE SUMMARY

Case Id: 99-06-17-1551-52

Facility Status: Assigned to a Program

PIED PIPER ICE CREAM                              131 GOFFLE RD                              NNE 1/4 - 1/2 (0.457 mi.)      BN258      789

Case Id: 97-05-06-1624-11

Facility Status: Site Issued Letter of No Further Action for Area(s) Of Concern

**WAGNER ASSOCIATES**                              **25 LAFAYETTE ST**                              **SSE 1/4 - 1/2 (0.494 mi.)**      **BR278**      **819**

Facility Status: Site Issued Letter of No Further Action for Area(s) Of Concern

### ***Lists of state and tribal registered storage tanks***

NJ UST: The Underground Storage Tank database contains registered USTs. USTs are regulated under Subtitle I of the Resource Conservation and Recovery Act (RCRA). The data come from the Department of Environmental Protection & Energy's UST Data.

A review of the NJ UST list, as provided by EDR, and dated 06/06/2022 has revealed that there are 21 NJ UST sites within approximately 0.25 miles of the target property.

<u>Equal/Higher Elevation</u>	<u>Address</u>	<u>Direction / Distance</u>	<u>Map ID</u>	<u>Page</u>
<b>PROSPECT PARK SERVIC</b> Facility Id: 002875 Tank Status: Abandoned in Place	<b>328 N 8TH ST</b>	<b>NW 0 - 1/8 (0.103 mi.)</b>	<b>F13</b>	<b>37</b>
DRI WISE INC Facility Id: 224609 Tank Status: Abandoned in Place	308 316 8TH ST N	WNW 0 - 1/8 (0.108 mi.)	F18	47
<b>HMS PROSPECT PARK LL</b> Facility Id: 009282 Tank Status: Removed	<b>333 N 8TH ST</b>	<b>NW 1/8 - 1/4 (0.129 mi.)</b>	<b>F38</b>	<b>156</b>
ROYAL FINISHING CORP Facility Id: 025696 Tank Status: Removed	452 8TH ST	N 1/8 - 1/4 (0.175 mi.)	56	207
<b>GAR'S FRIENDLY SERVI</b> Facility Id: 000485 Tank Status: Removed Tank Status: In-use	<b>246 N 8TH ST</b>	<b>W 1/8 - 1/4 (0.205 mi.)</b>	<b>P64</b>	<b>233</b>
<b>PROSPECT PARK SCHOOL</b> Facility Id: 002590 Tank Status: Removed	<b>94 BROWN AVE</b>	<b>WNW 1/8 - 1/4 (0.207 mi.)</b>	<b>Q67</b>	<b>242</b>
<b>HABAND COMPANY INC</b> Facility Id: 020425 Tank Status: Removed	<b>265 N 9TH ST</b>	<b>W 1/8 - 1/4 (0.226 mi.)</b>	<b>U82</b>	<b>280</b>
<b>PROSPECT PARK BORO</b> Facility Id: 004062 Tank Status: Removed	<b>106 BROWN AVE</b>	<b>WNW 1/8 - 1/4 (0.234 mi.)</b>	<b>Q89</b>	<b>298</b>
<u>Lower Elevation</u>	<u>Address</u>	<u>Direction / Distance</u>	<u>Map ID</u>	<u>Page</u>
MAIN EQUIPMENT & SAL Facility Id: 001911	169 EAST MAIN ST	SSE 0 - 1/8 (0.032 mi.)	B5	22

## EXECUTIVE SUMMARY

Tank Status: Removed				
HENA SERVICE CORP Facility Id: 001785 Tank Status: Removed	332 6TH ST N	NNE 0 - 1/8 (0.062 mi.)	C8	27
<b>CHELTON REALTY INC</b> Facility Id: 031310 Tank Status: Removed	<b>245 4TH ST</b>	<b>SSW 0 - 1/8 (0.097 mi.)</b>	<b>D10</b>	<b>28</b>
STUDENT TRANSPORTATI Facility Id: 560041 Tank Status: In-use	36 SHADY ST	E 0 - 1/8 (0.105 mi.)	G14	44
<b>SCHOOL #12</b> Facility Id: 017768 Tank Status: Abandoned in Place	<b>COR NORTH 2ND ST &amp; H</b>	<b>S 0 - 1/8 (0.114 mi.)</b>	<b>I22</b>	<b>53</b>
<b>THE DIAL CORP</b> Facility Id: 010563 Tank Status: Removed Tank Status: Abandoned in Place	<b>2 WOOD ST</b>	<b>ESE 0 - 1/8 (0.115 mi.)</b>	<b>G25</b>	<b>101</b>
INDUSTRIAL BUILDING Facility Id: 000554 Tank Status: Removed	2 WOOD ST	ESE 0 - 1/8 (0.115 mi.)	G29	120
<b>KLEPPER AUTO PARTS I</b> Facility Id: 000147 Tank Status: Removed	<b>23 GOFFLE RD</b>	<b>NE 1/8 - 1/4 (0.140 mi.)</b>	<b>E43</b>	<b>166</b>
<b>BALLIT CORPORATION F</b> Facility Id: 020844 Tank Status: Removed	<b>5 SHADY ST</b>	<b>ENE 1/8 - 1/4 (0.165 mi.)</b>	<b>M55</b>	<b>200</b>
<b>ERIC SCHUSTER CORP</b> Facility Id: 020037 Tank Status: Abandoned in Place	<b>45 WOOD ST</b>	<b>ESE 1/8 - 1/4 (0.209 mi.)</b>	<b>R70</b>	<b>250</b>
<b>ESDEE CREATIONS</b> Facility Id: 031242 Tank Status: Removed	<b>43 GOFFLE RD</b>	<b>NE 1/8 - 1/4 (0.211 mi.)</b>	<b>S72</b>	<b>259</b>
<b>THOMAS HENSHALL SILK</b> Facility Id: 003977 Tank Status: Removed	<b>50 PEEL ST W</b>	<b>E 1/8 - 1/4 (0.221 mi.)</b>	<b>O78</b>	<b>270</b>
<b>DAICOLOR POPE INC</b> Facility Id: 002319 Tank Status: Removed	<b>33 6TH AVE</b>	<b>ENE 1/8 - 1/4 (0.236 mi.)</b>	<b>X93</b>	<b>302</b>

### **State and tribal institutional control / engineering control registries**

NJ ENG CONTROLS: Legal Document that restricts the use of contaminated property; holds owner(s) to the regulatory/statutory requirements for cleanup.

A review of the NJ ENG CONTROLS list, as provided by EDR, and dated 05/30/2022 has revealed that there are 14 NJ ENG CONTROLS sites within approximately 0.5 miles of the target property.

<u>Equal/Higher Elevation</u>	<u>Address</u>	<u>Direction / Distance</u>	<u>Map ID</u>	<u>Page</u>
<b>HABAND COMPANY INC</b>	<b>262 N 10TH ST</b>	<b>W 1/8 - 1/4 (0.248 mi.)</b>	<b>U105</b>	<b>380</b>

## EXECUTIVE SUMMARY

<u>Equal/Higher Elevation</u>	<u>Address</u>	<u>Direction / Distance</u>	<u>Map ID</u>	<u>Page</u>
<b>55 WESTERVELT AVE</b>	<b>55 WESTERVELT AVE</b>	<b>NNE 1/4 - 1/2 (0.295 mi.)</b>	<b>AG132</b>	<b>446</b>

<u>Lower Elevation</u>	<u>Address</u>	<u>Direction / Distance</u>	<u>Map ID</u>	<u>Page</u>
<b>TRIARCO INDUSTRIES</b>	<b>2 6 MORRIS ST</b>	<b>NE 0 - 1/8 (0.103 mi.)</b>	<b>E11</b>	<b>31</b>
<b>WITCO CORP</b>	<b>160 E 5TH ST</b>	<b>ESE 0 - 1/8 (0.115 mi.)</b>	<b>G24</b>	<b>94</b>
<b>DAICOLOR POPE INC</b>	<b>2 34 SHADY ST</b>	<b>ENE 1/8 - 1/4 (0.161 mi.)</b>	<b>M52</b>	<b>192</b>
<b>BALLIT CORPORATION F</b>	<b>5 SHADY ST</b>	<b>ENE 1/8 - 1/4 (0.165 mi.)</b>	<b>M55</b>	<b>200</b>
<b>UNITED MACHINE CO</b>	<b>42 PEEL ST</b>	<b>E 1/8 - 1/4 (0.190 mi.)</b>	<b>L60</b>	<b>215</b>
<b>ASSOCIATED DIAMOND P</b>	<b>41 47 PEEL ST</b>	<b>ENE 1/8 - 1/4 (0.198 mi.)</b>	<b>O61</b>	<b>216</b>
<b>10 36 LOWE STREET</b>	<b>36 LOWE ST</b>	<b>ESE 1/8 - 1/4 (0.225 mi.)</b>	<b>T80</b>	<b>274</b>
<b>DAICOLOR POPE INC</b>	<b>33 6TH AVE</b>	<b>ENE 1/8 - 1/4 (0.236 mi.)</b>	<b>X94</b>	<b>309</b>
<b>PATERSON GAS PLANT</b>	<b>200 E 5TH ST</b>	<b>SE 1/4 - 1/2 (0.327 mi.)</b>	<b>AL152</b>	<b>487</b>
<b>DOMINION COLOUR CORP</b>	<b>19 E 5TH ST</b>	<b>ENE 1/4 - 1/2 (0.356 mi.)</b>	<b>AS173</b>	<b>536</b>
<b>62 TO 64 GARFIELD AV</b>	<b>62 64 GARFIELD AVE</b>	<b>SSW 1/4 - 1/2 (0.374 mi.)</b>	<b>AP187</b>	<b>611</b>
<b>THE COPPERHOUSE</b>	<b>11 27 WARREN ST</b>	<b>SE 1/4 - 1/2 (0.377 mi.)</b>	<b>AV192</b>	<b>626</b>

NJ INST CONTROL: Sites where engineering and/or institutional controls remain in place as part of a remedial action to address soil and/or groundwater contamination. These restrictions ensure protection of human health and the environment as long as they are maintained.

A review of the NJ INST CONTROL list, as provided by EDR, and dated 05/30/2022 has revealed that there are 8 NJ INST CONTROL sites within approximately 0.5 miles of the target property.

<u>Lower Elevation</u>	<u>Address</u>	<u>Direction / Distance</u>	<u>Map ID</u>	<u>Page</u>
<b>TRIARCO INDUSTRIES</b>	<b>2 6 MORRIS ST</b>	<b>NE 0 - 1/8 (0.103 mi.)</b>	<b>E11</b>	<b>31</b>
<b>DIAL CORP FORMER</b>	<b>2 WOOD ST</b>	<b>ESE 0 - 1/8 (0.115 mi.)</b>	<b>G27</b>	<b>110</b>
<b>DAICOLOR POPE INC</b>	<b>33 6TH AVE</b>	<b>ENE 1/8 - 1/4 (0.236 mi.)</b>	<b>X94</b>	<b>309</b>
<b>PATERSON GAS PLANT</b>	<b>200 E 5TH ST</b>	<b>SE 1/4 - 1/2 (0.327 mi.)</b>	<b>AL152</b>	<b>487</b>
<b>62 TO 64 GARFIELD AV</b>	<b>62 64 GARFIELD AVE</b>	<b>SSW 1/4 - 1/2 (0.374 mi.)</b>	<b>AP187</b>	<b>611</b>
<b>THE COPPERHOUSE</b>	<b>11 27 WARREN ST</b>	<b>SE 1/4 - 1/2 (0.377 mi.)</b>	<b>AV192</b>	<b>626</b>
<b>SUBURBAN CHEMICAL CO</b>	<b>70 WAIT ST</b>	<b>ESE 1/4 - 1/2 (0.389 mi.)</b>	<b>AO203</b>	<b>655</b>
<b>US OIL - RIVER ST ST</b>	<b>15 LAFAYETTE ST</b>	<b>SSE 1/4 - 1/2 (0.480 mi.)</b>	<b>BR269</b>	<b>802</b>

### ***Lists of state and tribal voluntary cleanup sites***

NJ VCP: Through the VCP, responsible parties, developers, local officials, or individuals may work with the department to remediate non-priority contaminated sites that pose no immediate threat to human health or the environment.

A review of the NJ VCP list, as provided by EDR, and dated 01/12/2018 has revealed that there are 24 NJ VCP sites within approximately 0.5 miles of the target property.

<u>Equal/Higher Elevation</u>	<u>Address</u>	<u>Direction / Distance</u>	<u>Map ID</u>	<u>Page</u>
<b>HABAND COMPANY INC</b> Incident Number: 97-10-15-1118-17	<b>265 N 9TH ST</b>	<b>W 1/8 - 1/4 (0.226 mi.)</b>	<b>U82</b>	<b>280</b>
<b>363 NORTH 10TH STREE</b> Incident Number: 03-05-08-2100-09	<b>363 N 10TH ST</b>	<b>NNW 1/8 - 1/4 (0.235 mi.)</b>	<b>W90</b>	<b>299</b>
<b>124 HALEDON AVENUE</b>	<b>124 HALEDON AVE</b>	<b>SW 1/8 - 1/4 (0.238 mi.)</b>	<b>Y98</b>	<b>363</b>

## EXECUTIVE SUMMARY

Incident Number: 02-08-12-1131-40				
<b>OTTENS AUTOMOTIVE IN</b>	<b>156 HALEDON AVE</b>	<b>WSW 1/4 - 1/2 (0.259 mi.)</b>	<b>AB115</b>	<b>414</b>
Incident Number: 99-12-29-1048-31				
<b>ALAN AUTO DETAILING,</b>	<b>110 FAIRVIEW AVE</b>	<b>WNW 1/4 - 1/2 (0.281 mi.)</b>	<b>126</b>	<b>436</b>
Incident Number: 98-12-09-0936-49				
<b>PROSPECT PARK CLEANE</b>	<b>377 N 11TH ST</b>	<b>NNW 1/4 - 1/2 (0.291 mi.)</b>	<b>AF130</b>	<b>437</b>
Incident Number: 01-10-18-1253-01				
HABAND COMPANY	241 N 10TH ST	W 1/4 - 1/2 (0.300 mi.)	137	456
Incident Number: 97-10-15-1113-39				
<b>238 12TH PLACE</b>	<b>238 N 12TH ST</b>	<b>NNW 1/4 - 1/2 (0.312 mi.)</b>	<b>147</b>	<b>472</b>
Incident Number: 06-04-25-1153-35				
<b>52 WAGARAW BOULEVARD</b>	<b>52 WAGARAW BLVD</b>	<b>WNW 1/4 - 1/2 (0.365 mi.)</b>	<b>183</b>	<b>604</b>
Incident Number: 06-06-06-1415-20				
176-178 LILY STREET	176-178 LILY ST	WSW 1/4 - 1/2 (0.390 mi.)	AZ204	668
Incident Number: 05-01-27-0938-49				
114 NORTH 13TH STREE	114 N 13TH ST	WNW 1/4 - 1/2 (0.419 mi.)	228	727
Incident Number: 05-08-09-1012-03				
146 NORTH 7TH STREET	146 N 7TH ST	SW 1/4 - 1/2 (0.437 mi.)	BG244	755
Incident Number: 99-03-08-1203-22				
<b>128 STRUYK AVENUE</b>	<b>128 STRUYK AVE</b>	<b>NNW 1/4 - 1/2 (0.447 mi.)</b>	<b>BJ251</b>	<b>765</b>
Incident Number: 97-10-28-0825-24				
<b>Lower Elevation</b>	<b>Address</b>	<b>Direction / Distance</b>	<b>Map ID</b>	<b>Page</b>
<b>GAMMA CORPORATION</b>	<b>44 SHADY LN</b>	<b>E 1/8 - 1/4 (0.138 mi.)</b>	<b>G41</b>	<b>164</b>
Incident Number: 06-08-30-0044-27				
<b>BALLIT CORPORATION</b>	<b>5 SHADY ST</b>	<b>ENE 1/8 - 1/4 (0.165 mi.)</b>	<b>M54</b>	<b>198</b>
Incident Number: 05-02-03-1507-02A				
Incident Number: 05-02-03-1507-02				
PSE&G PATERSON COAL	N 5TH & RYE AVE	ESE 1/4 - 1/2 (0.271 mi.)	AD120	421
Incident Number: 98-04-09-1208-15				
<b>KALKSTEIN SILK MILLS</b>	<b>75 WOOD ST</b>	<b>E 1/4 - 1/2 (0.275 mi.)</b>	<b>AE122</b>	<b>423</b>
Incident Number: 98-10-27-1537-13				
<b>55 HALEDON AVENUE</b>	<b>55 HALEDON AVE</b>	<b>SSW 1/4 - 1/2 (0.297 mi.)</b>	<b>AH135</b>	<b>455</b>
Incident Number: 05-01-11-1238-54				
<b>PSE&amp;G PATERSON M&amp;R</b>	<b>200 E 5TH ST</b>	<b>SE 1/4 - 1/2 (0.327 mi.)</b>	<b>AL151</b>	<b>475</b>
Incident Number: 98-09-01-0249-19				
<b>230 250 5TH STREET</b>	<b>230 250 5TH ST</b>	<b>SE 1/4 - 1/2 (0.370 mi.)</b>	<b>AV186</b>	<b>609</b>
Incident Number: 07-08-07-1304-32				
<b>FERRANTE PROPERTY</b>	<b>62-64 GARFIELD AVE</b>	<b>SSW 1/4 - 1/2 (0.377 mi.)</b>	<b>AU191</b>	<b>623</b>
Incident Number: 95-12-22-1514-20				
<b>KESSLER SALES &amp; DIST</b>	<b>40 WARREN ST</b>	<b>SE 1/4 - 1/2 (0.450 mi.)</b>	<b>BI254</b>	<b>779</b>
Incident Number: 08-11-20-2300-10				
283 PRESIDENTIAL BOU	283 PRESIDENTIAL BLV	S 1/4 - 1/2 (0.462 mi.)	BO260	792
Incident Number: 06-07-24-0955-49				
<b>278 284 PRESIDENTIAL</b>	<b>278 284 PRESIDENTIAL</b>	<b>S 1/4 - 1/2 (0.477 mi.)</b>	<b>BO268</b>	<b>801</b>
Incident Number: 06-01-23-1211-25				

## EXECUTIVE SUMMARY

### ***Lists of state and tribal brownfield sites***

NJ BROWNFIELDS: Brownfields are identified as former or current commercial or industrial use sites that are presently vacant or underutilized, on which there is suspected to have been a discharge of a contamination to the soil or groundwater at concentrations greater than applicable cleanup criteria.

A review of the NJ BROWNFIELDS list, as provided by EDR, and dated 03/26/2020 has revealed that there are 28 NJ BROWNFIELDS sites within approximately 0.5 miles of the target property.

<u>Equal/Higher Elevation</u>	<u>Address</u>	<u>Direction / Distance</u>	<u>Map ID</u>	<u>Page</u>
HABAND COMPANY INC PStatus: DEP Case	265 N 9TH ST	W 1/8 - 1/4 (0.226 mi.)	U81	278
<b>OTTENS AUTOMOTIVE IN</b> PStatus: DEP Case	<b>156 HALEDON AVE</b>	<b>WSW 1/4 - 1/2 (0.259 mi.)</b>	<b>AB115</b>	<b>414</b>
DRY CLEANING & LAUND PStatus: Nominated	343 11TH STREET	NW 1/4 - 1/2 (0.273 mi.)	121	421
<b>55 WESTERVELT AVE</b> PStatus: DEP Case	<b>55 WESTERVELT AVE</b>	<b>NNE 1/4 - 1/2 (0.295 mi.)</b>	<b>AG131</b>	<b>441</b>
<b>RICHARD LONT &amp; CO</b> PStatus: DEP Case	<b>10 12 GOFFLE RD</b>	<b>N 1/4 - 1/2 (0.351 mi.)</b>	<b>AQ165</b>	<b>519</b>
<b>PATERSON CITY SCHOOL</b> PStatus: DEP Case	<b>112 N 5TH ST</b>	<b>SW 1/4 - 1/2 (0.415 mi.)</b>	<b>226</b>	<b>723</b>
146 N 7TH ST. PStatus: Pending Receipt of Waiver	144-146 N 7TH ST.	SW 1/4 - 1/2 (0.440 mi.)	BG245	756
<u>Lower Elevation</u>	<u>Address</u>	<u>Direction / Distance</u>	<u>Map ID</u>	<u>Page</u>
<b>DIAL CORP FORMER</b> PStatus: DEP Case	<b>2 WOOD ST</b>	<b>ESE 0 - 1/8 (0.115 mi.)</b>	<b>G27</b>	<b>110</b>
<b>PUREX CORPORATION PL</b> PStatus: Pending Receipt of Waiver	<b>2-62 WOOD ST</b>	<b>ESE 0 - 1/8 (0.115 mi.)</b>	<b>G31</b>	<b>141</b>
SCHOOL #12 PStatus: DEP Case	121 N 2ND ST	SSW 1/8 - 1/4 (0.141 mi.)	I45	176
<b>BALLIT CORPORATION F</b> PStatus: DEP Case	<b>5 SHADY ST</b>	<b>ENE 1/8 - 1/4 (0.165 mi.)</b>	<b>M55</b>	<b>200</b>
5 SHADY ST. PStatus: Pending Receipt of Waiver	22-32 6TH AVE	ENE 1/8 - 1/4 (0.187 mi.)	M59	212
R C SCREEN PRINTING PStatus: Pending Receipt of Waiver	34-44 6TH AVE.	ENE 1/8 - 1/4 (0.231 mi.)	O86	291
<b>DAICOLOR POPE INC</b> PStatus: DEP Case	<b>33 6TH AVE</b>	<b>ENE 1/8 - 1/4 (0.236 mi.)</b>	<b>X93</b>	<b>302</b>
<b>ART WAVE MARKETING</b> PStatus: DEP Case	<b>74 E 5TH ST</b>	<b>E 1/8 - 1/4 (0.247 mi.)</b>	<b>Z104</b>	<b>377</b>
<b>SUN METAL FINISHING</b> PStatus: DEP Case	<b>57 WOOD ST</b>	<b>ESE 1/4 - 1/2 (0.256 mi.)</b>	<b>R113</b>	<b>406</b>
<b>PATERSON GAS PLANT</b> PStatus: Pending Receipt of Waiver PStatus: DEP Case	<b>200 E 5TH ST</b>	<b>SE 1/4 - 1/2 (0.327 mi.)</b>	<b>AL152</b>	<b>487</b>
<b>HALEDON AVE SERVICE</b>	<b>14 HALEDON AVE</b>	<b>S 1/4 - 1/2 (0.343 mi.)</b>	<b>AI156</b>	<b>509</b>

## EXECUTIVE SUMMARY

PStatus: DEP Case				
<b>DOMINION COLOUR CORP</b>	<b>19 E 5TH ST</b>	<b>ENE 1/4 - 1/2 (0.356 mi.)</b>	<b>AS171</b>	<b>529</b>
PStatus: DEP Case				
<b>62 TO 64 GARFIELD AV</b>	<b>62 64 GARFIELD AVE</b>	<b>SSW 1/4 - 1/2 (0.374 mi.)</b>	<b>AP187</b>	<b>611</b>
PStatus: DEP Case				
BODY WORKS	62-64 GARFIELD AVE	SSW 1/4 - 1/2 (0.377 mi.)	AU190	621
PStatus: Nominated				
SUBURBAN CHEMICAL/WA	70 WAITE STREET	ESE 1/4 - 1/2 (0.389 mi.)	AO201	650
PStatus: Nominated				
SUBURBAN CHEMICAL CO	70 WAIT ST	ESE 1/4 - 1/2 (0.389 mi.)	AO202	652
PStatus: DEP Case				
<b>JET-AER CORP</b>	<b>100 6TH AVE</b>	<b>E 1/4 - 1/2 (0.392 mi.)</b>	<b>BA207</b>	<b>670</b>
PStatus: DEP Case				
<b>US OIL - RIVER ST ST</b>	<b>276 RIVER ST</b>	<b>SE 1/4 - 1/2 (0.433 mi.)</b>	<b>BE240</b>	<b>744</b>
PStatus: Nominated				
PStatus: DEP Case				
<b>KESSLER INDUSTRIES</b>	<b>41 WARREN ST</b>	<b>SE 1/4 - 1/2 (0.447 mi.)</b>	<b>BI249</b>	<b>761</b>
PStatus: DEP Case				
<b>FABRICOLOR MFG CORP</b>	<b>24 VAN HOUTEN ST</b>	<b>ENE 1/4 - 1/2 (0.448 mi.)</b>	<b>BK252</b>	<b>770</b>
PStatus: DEP Case				
<b>OUR LADY OF LOURDES</b>	<b>440 RIVER ST</b>	<b>ESE 1/4 - 1/2 (0.451 mi.)</b>	<b>BM256</b>	<b>785</b>
PStatus: DEP Case				

### ADDITIONAL ENVIRONMENTAL RECORDS

#### **Local Lists of Landfill / Solid Waste Disposal Sites**

NJ SWRCY: Department of Environmental Protection Approved Class B Recycling Facilities

A review of the NJ SWRCY list, as provided by EDR, and dated 01/05/2022 has revealed that there is 1 NJ SWRCY site within approximately 0.5 miles of the target property.

<u>Equal/Higher Elevation</u>	<u>Address</u>	<u>Direction / Distance</u>	<u>Map ID</u>	<u>Page</u>
<b>P PARK NJ</b> Facility Id: 132589	<b>100 PLANTEN AVE</b>	<b>NW 1/4 - 1/2 (0.375 mi.)</b>	<b>AW189</b>	<b>618</b>

#### **Other Ascertainable Records**

RCRA NonGen / NLR: RCRAInfo is EPA's comprehensive information system, providing access to data supporting the Resource Conservation and Recovery Act (RCRA) of 1976 and the Hazardous and Solid Waste Amendments (HSWA) of 1984. The database includes selective information on sites which generate, transport, store, treat and/or dispose of hazardous waste as defined by the Resource Conservation and Recovery Act (RCRA). Non-Generators do not presently generate hazardous waste.

A review of the RCRA NonGen / NLR list, as provided by EDR, and dated 06/20/2022 has revealed that

## EXECUTIVE SUMMARY

there are 24 RCRA NonGen / NLR sites within approximately 0.25 miles of the target property.

<u>Equal/Higher Elevation</u>	<u>Address</u>	<u>Direction / Distance</u>	<u>Map ID</u>	<u>Page</u>
<b>LONT &amp; OVERKAMP CO I</b> EPA ID:: NJD002453587	<b>320 NORTH 6TH ST</b>	<b>NNE 0 - 1/8 (0.017 mi.)</b>	<b>A3</b>	<b>9</b>
<b>PROSPECT PARK SERVIC</b> EPA ID:: NJD986577187	<b>328 N 8TH ST</b>	<b>NW 0 - 1/8 (0.103 mi.)</b>	<b>F13</b>	<b>37</b>
GEORGE'S AUTO BODY S EPA ID:: NJD981494446	242 NORTH 8TH	W 1/8 - 1/4 (0.205 mi.)	P65	235
COOKS DORA - PRIVATE EPA ID:: NJR000018846	203 N 4TH ST	SSW 1/8 - 1/4 (0.207 mi.)	N68	243
PLASTIC SHOP INC THE EPA ID:: NJD092224963	240 N 8TH ST	WSW 1/8 - 1/4 (0.220 mi.)	P74	260
PROSPECT PARK BORO O EPA ID:: NJR000017277	106 BROWN AVE	WNW 1/8 - 1/4 (0.234 mi.)	Q88	294
<u>Lower Elevation</u>	<u>Address</u>	<u>Direction / Distance</u>	<u>Map ID</u>	<u>Page</u>
ALL JERSEY EXPRESS EPA ID:: NJD125993477	168 E MAIN ST	SE 0 - 1/8 (0.045 mi.)	B6	23
<b>PUREX CORP</b> EPA ID:: NJD002163350	<b>2 WOOD ST</b>	<b>ESE 0 - 1/8 (0.115 mi.)</b>	<b>G23</b>	<b>54</b>
<b>WITCO CORP</b> EPA ID:: NJD981493729	<b>160 E 5TH ST</b>	<b>ESE 0 - 1/8 (0.115 mi.)</b>	<b>G24</b>	<b>94</b>
PRESTIGE INDUSTRIES EPA ID:: NJN986648780	2 WOOD ST	ESE 0 - 1/8 (0.115 mi.)	G26	106
<b>PUREX CORP</b> EPA ID:: NJD045056066	<b>2 WOOD ST</b>	<b>ESE 0 - 1/8 (0.115 mi.)</b>	<b>G30</b>	<b>122</b>
PATERSON BD OF ED SC EPA ID:: NJR000070433	121 N SECOND ST	SSW 1/8 - 1/4 (0.141 mi.)	I44	171
EXPERT AUTO BODY EPA ID:: NJD177244845	23 SHADY ST	E 1/8 - 1/4 (0.152 mi.)	L47	179
SOICOSOI INC TA EXPE EPA ID:: NJD981177264	23 SHADY ST	E 1/8 - 1/4 (0.152 mi.)	L48	183
<b>UNITED MACHINE CO (A</b> EPA ID:: NJR986645778	<b>40-42 PEEL ST</b>	<b>E 1/8 - 1/4 (0.180 mi.)</b>	<b>L57</b>	<b>207</b>
MAGNA TEK EPA ID:: NJD099481830	55 W PEEL ST	ENE 1/8 - 1/4 (0.200 mi.)	O62	221
<b>IMPACT MARKETING INC</b> EPA ID:: NJD986581288	<b>55 W PEEL ST</b>	<b>ENE 1/8 - 1/4 (0.200 mi.)</b>	<b>O63</b>	<b>229</b>
ERIC SCHUSTER CORP EPA ID:: NJR000011437	45 WOOD ST	ESE 1/8 - 1/4 (0.209 mi.)	R69	246
THOMAS HENSHALL SILK EPA ID:: NJD986650752	50 W PEEL ST	E 1/8 - 1/4 (0.221 mi.)	O76	266
AHART CHEMICAL EPA ID:: NJN008008070	146 N 1ST ST	S 1/8 - 1/4 (0.228 mi.)	V84	287
COFRANCESCO EPA ID:: NJ0000991786	74-88 E 5TH ST	E 1/8 - 1/4 (0.247 mi.)	Z103	374
EREVIVAL LLC	33A BRANCH ST	ENE 1/8 - 1/4 (0.249 mi.)	X106	386

## EXECUTIVE SUMMARY

EPA ID:: NJR986659779				
CALCINE CORP	33 BRANCH ST	ENE 1/8 - 1/4 (0.249 mi.)	X107	389
EPA ID:: NJN008008138				
<b>CALCINE INC</b>	<b>33 BRANCH ST</b>	<b>ENE 1/8 - 1/4 (0.249 mi.)</b>	<b>X108</b>	<b>393</b>
EPA ID:: NJR000047738				

US MINES: Mines Master Index File. The source of this database is the Dept. of Labor, Mine Safety and Health Administration.

A review of the US MINES list, as provided by EDR, has revealed that there is 1 US MINES site within approximately 0.25 miles of the target property.

<u>Equal/Higher Elevation</u>	<u>Address</u>	<u>Direction / Distance</u>	<u>Map ID</u>	<u>Page</u>
TILCON NEW YORK INC		NNW 1/8 - 1/4 (0.139 mi.)	K42	165
Database: US MINES, Date of Government Version: 08/03/2022				
Mine ID:: 2800030				

ABANDONED MINES: An inventory of land and water impacted by past mining (primarily coal mining) is maintained by OSMRE to provide information needed to implement the Surface Mining Control and Reclamation Act of 1977 (SMCRA). The inventory contains information on the location, type, and extent of AML impacts, as well as, information on the cost associated with the reclamation of those problems. The inventory is based upon field surveys by State, Tribal, and OSMRE program officials. It is dynamic to the extent that it is modified as new problems are identified and existing problems are reclaimed.

A review of the ABANDONED MINES list, as provided by EDR, and dated 06/14/2022 has revealed that there is 1 ABANDONED MINES site within approximately 0.25 miles of the target property.

<u>Equal/Higher Elevation</u>	<u>Address</u>	<u>Direction / Distance</u>	<u>Map ID</u>	<u>Page</u>
PROSPECT PARK QUARRY	END OF PLANTEN AVE	NNW 1/8 - 1/4 (0.163 mi.)	K53	197

NJ DRYCLEANERS: A listing of registered drycleaners.

A review of the NJ DRYCLEANERS list, as provided by EDR, and dated 01/27/2022 has revealed that there is 1 NJ DRYCLEANERS site within approximately 0.25 miles of the target property.

<u>Lower Elevation</u>	<u>Address</u>	<u>Direction / Distance</u>	<u>Map ID</u>	<u>Page</u>
<b>PUREX CORP</b>	<b>2 WOOD ST</b>	<b>ESE 0 - 1/8 (0.115 mi.)</b>	<b>G30</b>	<b>122</b>
Facility Id: 32186				

NJ HIST MAJOR FACILITIES: 'Major Facility' means all facilities, located on one or more contiguous or adjacent properties owned or operated by the same person, having total combined storage capacity of: 1) 20,000 gallons or more for hazardous substances other than Petroleum or petroleum products; 2) 200,000 gallons or more for hazardous substances of all kinds. This file contains detail information that is no longer available by the Department of Environmental Protection due to security concerns.

A review of the NJ HIST MAJOR FACILITIES list, as provided by EDR, and dated 01/02/2002 has revealed

## EXECUTIVE SUMMARY

that there are 3 NJ HIST MAJOR FACILITIES sites within approximately 0.5 miles of the target property.

<u>Lower Elevation</u>	<u>Address</u>	<u>Direction / Distance</u>	<u>Map ID</u>	<u>Page</u>
<b>DAICOLOR-POPE - SIXT</b> Facility Id: 160800893000	<b>33 SIXTH AVE</b>	<b>ENE 1/8 - 1/4 (0.236 mi.)</b>	<b>X96</b>	<b>357</b>
DOMINION COLOUR CORP Facility Id: 160800241000	19 EAST 5TH ST	ENE 1/4 - 1/2 (0.356 mi.)	AS176	596
<b>UNIVAR USA INC</b> Facility Id: 160800089400	<b>100 6TH AVE</b>	<b>E 1/4 - 1/2 (0.392 mi.)</b>	<b>BA208</b>	<b>684</b>

NJ ISRA: The ISRA process begins with determining if the Act applies to your type of business and transaction. The provisions of ISRA only apply to industrial establishments. What is an industrial establishment? The term "industrial establishment" refers to the type of business operations and transactions that would subject a facility to review under ISRA. An industrial establishment must meet each of the following three criteria: The place of business or real property at which such business is conducted, having a North American Industry Classification System (NAICS) code listed in N.J.A.C. 7:26 B - Appendix C subject to the specified exceptions and limitations. The place of business must have been engaged in operations on or after December 31, 1983; and The place of business must involve the generation, manufacture, refining, transportation, treatment, storage, handling, or disposal of hazardous substances or hazardous wastes.

A review of the NJ ISRA list, as provided by EDR, and dated 06/10/2022 has revealed that there are 56 NJ ISRA sites within approximately 0.5 miles of the target property.

<u>Equal/Higher Elevation</u>	<u>Address</u>	<u>Direction / Distance</u>	<u>Map ID</u>	<u>Page</u>
MONROE TYPESETTING S Pi Number: 220555 Case Status: Assigned to Program Case Status: NFA-E (Unrestricted Use)	284 286 N 8TH ST	W 1/8 - 1/4 (0.136 mi.)	H40	163
PARK METAL INCORPORA Pi Number: G000015934 Case Status: NFA (No Further Action) HISTORIC Case Status: NFA-E (Entire Site) HISTORIC	388 NORTH 11TH STREE	NNW 1/4 - 1/2 (0.277 mi.)	AF124	435
<b>55 WESTERVELT AVE</b> Pi Number: 032859 Case Status: Assigned to Program Case Status: LSRP Oversight Case Status: RAO-Entire Site (Restricted Use)	<b>55 WESTERVELT AVE</b>	<b>NNE 1/4 - 1/2 (0.295 mi.)</b>	<b>AG131</b>	<b>441</b>
KARLAN SERVICE INC Pi Number: 749609 Case Status: LSRP Oversight Case Status: RAO-Entire Site (Unrestricted Use)	189 203 E 7TH ST	WSW 1/4 - 1/2 (0.306 mi.)	AK144	468

<u>Lower Elevation</u>	<u>Address</u>	<u>Direction / Distance</u>	<u>Map ID</u>	<u>Page</u>
330 NORTH 6TH STREET Pi Number: G000014150 Case Status: NFA (No Further Action) HISTORIC	330 NORTH 6TH STREET	NNE 0 - 1/8 (0.048 mi.)	C7	27
<b>CHELTON REALTY INC</b> Pi Number: 031310 Case Status: NFA-A (Area of Concern) HISTORIC	<b>245 4TH ST</b>	<b>SSW 0 - 1/8 (0.097 mi.)</b>	<b>D10</b>	<b>28</b>

## EXECUTIVE SUMMARY

Case Status: NFA (No Further Action) HISTORIC				
<b>TRIARCO INDUSTRIES</b>	<b>2 6 MORRIS ST</b>	<b>NE 0 - 1/8 (0.103 mi.)</b>	<b>E11</b>	<b>31</b>
Pi Number: 594874				
Case Status: LSRP Oversight				
Case Status: RAO-Entire Site (Restricted Use)				
ELECTRO DEVICES INCO	4-6 GODWIN AVENUE	NE 0 - 1/8 (0.106 mi.)	E16	46
Pi Number: G000015656				
Case Status: NFA (No Further Action) HISTORIC				
<b>THE DIAL CORP</b>	<b>2 WOOD ST</b>	<b>ESE 0 - 1/8 (0.115 mi.)</b>	<b>G25</b>	<b>101</b>
Pi Number: 010563				
Case Status: Assigned to Program				
Case Status: Waiver from ECRA/ISRA				
Case Status: LSRP Oversight				
<b>GAMMA CORPORATION</b>	<b>44 SHADY LN</b>	<b>E 1/8 - 1/4 (0.138 mi.)</b>	<b>G41</b>	<b>164</b>
Pi Number: G000012921				
Case Status: NFA (No Further Action) HISTORIC				
NORLO PRODUCTS INCOR	29 SHADY STREET	E 1/8 - 1/4 (0.150 mi.)	G46	178
Pi Number: G000013877				
Case Status: NFA (No Further Action) HISTORIC				
<b>KANANS NORTHEND SALE</b>	<b>15 SHADY STREET</b>	<b>ENE 1/8 - 1/4 (0.152 mi.)</b>	<b>L49</b>	<b>187</b>
Pi Number: G000013388				
Case Status: Exempt from ECRA/ISRA				
DAICOLOR POPE INC	25 35 SHADY ST	ENE 1/8 - 1/4 (0.161 mi.)	M51	191
Pi Number: 232265				
Case Status: Assigned to Program				
Case Status: NFA-E (Unrestricted Use)				
<b>DAICOLOR POPE INC</b>	<b>2 34 SHADY ST</b>	<b>ENE 1/8 - 1/4 (0.161 mi.)</b>	<b>M52</b>	<b>192</b>
Pi Number: 232267				
Case Status: Assigned to Program				
Case Status: LSRP Oversight				
Case Status: RAO-Entire Site (Restricted Use)				
<b>UNITED MACHINE CO</b>	<b>42 PEEL ST</b>	<b>E 1/8 - 1/4 (0.190 mi.)</b>	<b>L60</b>	<b>215</b>
Pi Number: 651009				
Case Status: LSRP Oversight				
Case Status: RAO-Entire Site (Unrestricted Use)				
<b>ASSOCIATED DIAMOND P</b>	<b>41 47 PEEL ST</b>	<b>ENE 1/8 - 1/4 (0.198 mi.)</b>	<b>O61</b>	<b>216</b>
Pi Number: 484551				
Case Status: Assigned to Program				
Case Status: NFA-E (Restricted Use)				
<b>ERIC SCHUSTER CORP</b>	<b>45 WOOD ST</b>	<b>ESE 1/8 - 1/4 (0.209 mi.)</b>	<b>R70</b>	<b>250</b>
Pi Number: 020037				
Case Status: NFA (No Further Action) HISTORIC				
<b>THOMAS HENSHALL SILK</b>	<b>50 PEEL ST W</b>	<b>E 1/8 - 1/4 (0.221 mi.)</b>	<b>O78</b>	<b>270</b>
Pi Number: 003977				
Case Status: NFA-E (Entire Site) HISTORIC				
Case Status: NFA (No Further Action) HISTORIC				
AHART CHEMICAL CO	146 N 1ST ST	S 1/8 - 1/4 (0.228 mi.)	V85	290
Pi Number: G000011824				
Case Status: Assigned to Program				
Case Status: NFA-E (Unrestricted Use)				
AHART CHEMICAL CO	144-146 NORTH 1ST ST	S 1/8 - 1/4 (0.233 mi.)	V87	294

## EXECUTIVE SUMMARY

Pi Number: G000011824				
Case Status: NFA (No Further Action) HISTORIC				
<b>DAICOLOR POPE INC</b>	<b>33 6TH AVE</b>	<b>ENE 1/8 - 1/4 (0.236 mi.)</b>	<b>X93</b>	<b>302</b>
Pi Number: 002319				
Case Status: Assigned to Program				
Case Status: LSRP Oversight				
Case Status: RAO-Entire Site (Restricted Use)				
Case Status: NFA (No Further Action) HISTORIC				
ART WAVE MARKETING	74 EAST 5TH STREET	E 1/8 - 1/4 (0.247 mi.)	Z102	373
Pi Number: G000011992				
Case Status: NFA (No Further Action) HISTORIC				
<b>DAVES ARCHITECTURAL</b>	<b>34 BERGEN ST</b>	<b>SSE 1/4 - 1/2 (0.251 mi.)</b>	<b>AA110</b>	<b>402</b>
Pi Number: G000041782				
Case Status: Assigned to Program				
Case Status: Exempt from ECRA/ISRA				
DAVES ARCHITECTURAL	34 TO 36 BERGEN STRE	SSE 1/4 - 1/2 (0.253 mi.)	AA111	403
Pi Number: G000041782				
Case Status: NFA-E (Unrestricted Use)				
<b>SUN METAL FINISHING</b>	<b>57 WOOD ST</b>	<b>ESE 1/4 - 1/2 (0.256 mi.)</b>	<b>R113</b>	<b>406</b>
Pi Number: 026118				
Case Status: Assigned to Program				
Case Status: NFA-E (Unrestricted Use)				
Case Status: NFA (No Further Action) HISTORIC				
<b>INDUSTRIAL BUILDING</b>	<b>160 EAST 5TH STREET</b>	<b>ESE 1/4 - 1/2 (0.256 mi.)</b>	<b>T114</b>	<b>411</b>
Pi Number: 000554				
Case Status: Exempt from ECRA/ISRA				
Case Status: NFA (No Further Action) HISTORIC				
Case Status: Withdrawn from ECRA/ISRA				
VERSABAR CORPORATION	33 TO 41 BERGEN ST	SSE 1/4 - 1/2 (0.269 mi.)	AA118	419
Pi Number: 616688				
Case Status: LSRP Oversight				
Case Status: RAO-Entire Site (Unrestricted Use)				
INDUSTRIAL BUILDING	156 170 E 5TH ST	ESE 1/4 - 1/2 (0.270 mi.)	AD119	420
Pi Number: 000554				
Case Status: Waiver from ECRA/ISRA				
<b>KALKSTEIN SILK MILLS</b>	<b>75 WOOD ST</b>	<b>E 1/4 - 1/2 (0.275 mi.)</b>	<b>AE123</b>	<b>432</b>
Pi Number: G000039224				
Case Status: Assigned to Program				
Case Status: NFA-E (Unrestricted Use)				
Case Status: LSRP Oversight				
Case Status: RAO-A (Unrestricted Use)				
Case Status: Exempt from ECRA/ISRA				
POUGHKEEPSIE FINISHI	48 EAST 5TH STREET	ENE 1/4 - 1/2 (0.303 mi.)	AJ139	459
Pi Number: 004465				
Case Status: NFA (No Further Action) HISTORIC				
POUGHKEEPSIE FINISHI	48 EAST FIFTH STREET	ENE 1/4 - 1/2 (0.303 mi.)	AJ142	467
Pi Number: 004465				
Case Status: NFA (No Further Action) HISTORIC				
Case Status: NFA-A (Area of Concern) HISTORIC				
DOMINION COLOUR CORP	19 AND 45 EAST FIFTH	ENE 1/4 - 1/2 (0.321 mi.)	AJ149	473
Pi Number: 001434				

## EXECUTIVE SUMMARY

Case Status: Assigned to Program					
Case Status: NFA-E (Restricted Use)					
BRASSBESTOS MANUFACT	45 EAST 5TH STREET	ENE 1/4 - 1/2 (0.321 mi.)	AJ150	473	
Pi Number: G00001536					
Case Status: NFA (No Further Action) HISTORIC					
<b>BRISAR INDUSTRIES IN</b>	<b>150 E 7TH ST</b>	<b>ESE 1/4 - 1/2 (0.331 mi.)</b>	<b>AN154</b>	<b>507</b>	
Pi Number: 000698					
Case Status: NFA-A (Unrestricted Use)					
<b>COLOR FORMULATORS IN</b>	<b>230 EAST 5TH STREET</b>	<b>SE 1/4 - 1/2 (0.343 mi.)</b>	<b>AL155</b>	<b>508</b>	
Pi Number: G000012404					
Case Status: NFA (No Further Action) HISTORIC					
REPUBLIC ELECTRONICS	176 EAST 7TH STREET	ESE 1/4 - 1/2 (0.346 mi.)	AO159	515	
Pi Number: G000002034					
Case Status: NFA (No Further Action) HISTORIC					
DIAL CORPORATION	147 EAST 7TH STREET	ESE 1/4 - 1/2 (0.352 mi.)	AN167	524	
Pi Number: G000012594					
Case Status: NFA (No Further Action) HISTORIC					
DOMINION COLOUR CORP	19 5TH ST E	ENE 1/4 - 1/2 (0.356 mi.)	AS172	535	
Pi Number: 001434					
Case Status: Assigned to Program					
Case Status: Waiver from ECRA/ISRA					
DOMINION COLOUR CORP	19 EAST FIFTH STREET	ENE 1/4 - 1/2 (0.356 mi.)	AS174	595	
Pi Number: 001434					
Case Status: Assigned to Program					
Case Status: NFA-E (Restricted Use)					
DOMINION COLOUR CORP	19 5TH ST	ENE 1/4 - 1/2 (0.356 mi.)	AS175	596	
Pi Number: 001434					
Case Status: Assigned to Program					
Case Status: Waiver from ECRA/ISRA					
<b>KIRKER ENTERPRISES I</b>	<b>55 E 6TH ST</b>	<b>ENE 1/4 - 1/2 (0.361 mi.)</b>	<b>AR178</b>	<b>599</b>	
Pi Number: 592774					
Case Status: LSRP Oversight					
Case Status: RAO-A (Unrestricted Use)					
Case Status: Exempt from ECRA/ISRA					
<b>HILL MACHINE INCORPO</b>	<b>181 EAST 7TH STREET</b>	<b>ESE 1/4 - 1/2 (0.363 mi.)</b>	<b>AO182</b>	<b>603</b>	
Pi Number: G000013121					
Case Status: NFA (No Further Action) HISTORIC					
<b>MAGNETEK UNIVERSAL M</b>	<b>29 6TH ST E</b>	<b>ENE 1/4 - 1/2 (0.378 mi.)</b>	<b>AR193</b>	<b>632</b>	
Pi Number: 014161					
Case Status: NFA (No Further Action) HISTORIC					
Case Status: Withdrawn from ECRA/ISRA					
<b>DOUBLE D PLATING CO</b>	<b>52 60 GARFIELD ST</b>	<b>SSW 1/4 - 1/2 (0.378 mi.)</b>	<b>AX194</b>	<b>634</b>	
Pi Number: 747209					
Case Status: LSRP Oversight					
<b>BERGEN DISPOSAL</b>	<b>2 TO 8 WARREN ST</b>	<b>SE 1/4 - 1/2 (0.380 mi.)</b>	<b>AV195</b>	<b>635</b>	
Pi Number: 023664					
Case Status: NFA (No Further Action) HISTORIC					
<b>SUBURBAN CHEMICAL CO</b>	<b>70 WAIT ST</b>	<b>ESE 1/4 - 1/2 (0.389 mi.)</b>	<b>AO203</b>	<b>655</b>	
Pi Number: 003886					
Case Status: Withdrawn from ECRA/ISRA					

## EXECUTIVE SUMMARY

Case Status: Assigned to Program  
Case Status: LSRP Oversight

<b>JET-AER CORP</b> Pi Number: G000001574 Case Status: LSRP Oversight	<b>100 6TH AVE</b>	<b>E 1/4 - 1/2 (0.392 mi.)</b>	<b>BA207</b>	<b>670</b>
<b>SURF ACTION ORGANICS</b> Pi Number: G000038967 Case Status: NFA-A (Unrestricted Use)	<b>28 PIERCY STREET</b>	<b>S 1/4 - 1/2 (0.410 mi.)</b>	<b>BC213</b>	<b>703</b>
<b>VIVITONE INC</b> Pi Number: 026040 Case Status: Assigned to Program Case Status: NFA-A (Unrestricted Use) Case Status: LSRP Oversight Case Status: NFA (No Further Action) HISTORIC	<b>26 PIERCY ST - PO BO</b>	<b>S 1/4 - 1/2 (0.411 mi.)</b>	<b>BC218</b>	<b>706</b>
<b>UTICO CORPORATION</b> Pi Number: G000014867 Case Status: NFA (No Further Action) HISTORIC	<b>120 6TH AVENUE</b>	<b>E 1/4 - 1/2 (0.424 mi.)</b>	<b>BA232</b>	<b>738</b>
<b>POLYTRON DEVICES, IN</b> Pi Number: 788621 Case Status: LSRP Oversight	<b>295-303 RIVER STREET</b>	<b>SSE 1/4 - 1/2 (0.428 mi.)</b>	<b>BE234</b>	<b>741</b>
<b>CLEARVIEW COMMERCIAL</b> Pi Number: 018010 Case Status: NFA (No Further Action) HISTORIC	<b>16 TO 36 WAIT ST</b>	<b>E 1/4 - 1/2 (0.450 mi.)</b>	<b>BL253</b>	<b>776</b>
<b>LUCY ANN FOOTWEAR IN</b> Pi Number: G000013566 Case Status: NFA (No Further Action) HISTORIC	<b>13.5 VAN HOUTEN</b>	<b>ENE 1/4 - 1/2 (0.472 mi.)</b>	<b>BK264</b>	<b>794</b>
<b>CONGDON MILL</b> Pi Number: 026574 Case Status: NFA (No Further Action) HISTORIC	<b>13 1/2 VAN HOUTEN ST</b>	<b>ENE 1/4 - 1/2 (0.472 mi.)</b>	<b>BK265</b>	<b>794</b>
<b>ALFRAMINE CORP</b> Pi Number: 022901 Case Status: NFA-E (Unrestricted Use)	<b>72 PUTNAM ST</b>	<b>SE 1/4 - 1/2 (0.488 mi.)</b>	<b>BQ272</b>	<b>807</b>
<b>CHASE FACILE INC</b> Pi Number: G000035222 Case Status: LSRP Oversight Case Status: Assigned to Program	<b>4-22 ERIE ST</b>	<b>E 1/4 - 1/2 (0.491 mi.)</b>	<b>BL275</b>	<b>815</b>

NJ MANIFEST: Hazardous waste manifest information.

A review of the NJ MANIFEST list, as provided by EDR, and dated 12/31/2018 has revealed that there are 8 NJ MANIFEST sites within approximately 0.25 miles of the target property.

<u>Equal/Higher Elevation</u>	<u>Address</u>	<u>Direction / Distance</u>	<u>Map ID</u>	<u>Page</u>
<b>LONT &amp; OVERKAMP CO I</b> EPA Id: NJD002453587	<b>320 NORTH 6TH ST</b>	<b>NNE 0 - 1/8 (0.017 mi.)</b>	<b>A3</b>	<b>9</b>
<b>D N D CORP</b> EPA Id: NJD982742652	<b>308 N 8TH ST</b>	<b>WNW 0 - 1/8 (0.108 mi.)</b>	<b>F19</b>	<b>48</b>
<b>PROSPECT PARK AUTO S</b>	<b>333 N 8TH ST</b>	<b>NW 1/8 - 1/4 (0.129 mi.)</b>	<b>F36</b>	<b>150</b>

## EXECUTIVE SUMMARY

EPA Id: NJD986645356

<u>Lower Elevation</u>	<u>Address</u>	<u>Direction / Distance</u>	<u>Map ID</u>	<u>Page</u>
<b>PUREX CORP</b> EPA Id: NJD045056066	<b>2 WOOD ST</b>	<b>ESE 0 - 1/8 (0.115 mi.)</b>	<b>G30</b>	<b>122</b>
<b>TONY BS AUTO BODY</b> EPA Id: NJD981481633	<b>41 GOFFLE RD</b>	<b>NE 1/8 - 1/4 (0.209 mi.)</b>	<b>S71</b>	<b>252</b>
DAICOLOR POPE EPA Id: NJD002620623	33 SIXTH AVENUE	ENE 1/8 - 1/4 (0.236 mi.)	X91	300
<b>DAICOLOR USA INC. (D)</b> EPA Id: NJD002520583	<b>33 SIXTH AVENUE</b>	<b>ENE 1/8 - 1/4 (0.236 mi.)</b>	<b>X95</b>	<b>316</b>
<b>CALCINE INC</b> EPA Id: NJR000047738	<b>33 BRANCH ST</b>	<b>ENE 1/8 - 1/4 (0.249 mi.)</b>	<b>X108</b>	<b>393</b>

PA MANIFEST: Hazardous waste manifest information.

A review of the PA MANIFEST list, as provided by EDR, and dated 06/30/2018 has revealed that there are 2 PA MANIFEST sites within approximately 0.25 miles of the target property.

<u>Lower Elevation</u>	<u>Address</u>	<u>Direction / Distance</u>	<u>Map ID</u>	<u>Page</u>
THE DIAL CORPORATION Generator EPA Id: NJD045056066	2 WOOD STREET	ESE 0 - 1/8 (0.115 mi.)	G28	119
<b>DAICOLOR USA INC. (D)</b> Generator EPA Id: NJD002520583	<b>33 SIXTH AVENUE</b>	<b>ENE 1/8 - 1/4 (0.236 mi.)</b>	<b>X95</b>	<b>316</b>

NY MANIFEST: Manifest is a document that lists and tracks hazardous waste from the generator through transporters to a TSD facility.

A review of the NY MANIFEST list, as provided by EDR, and dated 01/01/2019 has revealed that there are 3 NY MANIFEST sites within approximately 0.25 miles of the target property.

<u>Lower Elevation</u>	<u>Address</u>	<u>Direction / Distance</u>	<u>Map ID</u>	<u>Page</u>
<b>WITCO CORP</b> EPA ID: NJD981493729	<b>160 E 5TH ST</b>	<b>ESE 0 - 1/8 (0.115 mi.)</b>	<b>G24</b>	<b>94</b>
<b>IMPACT MARKETING INC</b> EPA ID: NJD986581288	<b>55 W PEEL ST</b>	<b>ENE 1/8 - 1/4 (0.200 mi.)</b>	<b>O63</b>	<b>229</b>
DAICOLOR POPE CHEMIC EPA ID: NJD002520583	33 SIXTH AVE	ENE 1/8 - 1/4 (0.236 mi.)	X92	301

### EDR HIGH RISK HISTORICAL RECORDS

#### **EDR Exclusive Records**

## EXECUTIVE SUMMARY

EDR MGP: The EDR Proprietary Manufactured Gas Plant Database includes records of coal gas plants (manufactured gas plants) compiled by EDR's researchers. Manufactured gas sites were used in the United States from the 1800's to 1950's to produce a gas that could be distributed and used as fuel. These plants used whale oil, rosin, coal, or a mixture of coal, oil, and water that also produced a significant amount of waste. Many of the byproducts of the gas production, such as coal tar (oily waste containing volatile and non-volatile chemicals), sludges, oils and other compounds are potentially hazardous to human health and the environment. The byproduct from this process was frequently disposed of directly at the plant site and can remain or spread slowly, serving as a continuous source of soil and groundwater contamination.

A review of the EDR MGP list, as provided by EDR, has revealed that there are 2 EDR MGP sites within approximately 1 mile of the target property.

<u>Lower Elevation</u>	<u>Address</u>	<u>Direction / Distance</u>	<u>Map ID</u>	<u>Page</u>
PATERSON COAL GAS (P)	E FIFTH AND LEAN STS	SE 1/4 - 1/2 (0.298 mi.)	AD136	456
FULTON STREET GAS WO	85 FULTON ST	SSE 1/2 - 1 (0.673 mi.)	CH345	1183

EDR Hist Auto: EDR has searched selected national collections of business directories and has collected listings of potential gas station/filling station/service station sites that were available to EDR researchers. EDR's review was limited to those categories of sources that might, in EDR's opinion, include gas station/filling station/service station establishments. The categories reviewed included, but were not limited to gas, gas station, gasoline station, filling station, auto, automobile repair, auto service station, service station, etc. This database falls within a category of information EDR classifies as "High Risk Historical Records", or HRHR. EDR's HRHR effort presents unique and sometimes proprietary data about past sites and operations that typically create environmental concerns, but may not show up in current government records searches.

A review of the EDR Hist Auto list, as provided by EDR, has revealed that there are 5 EDR Hist Auto sites within approximately 0.125 miles of the target property.

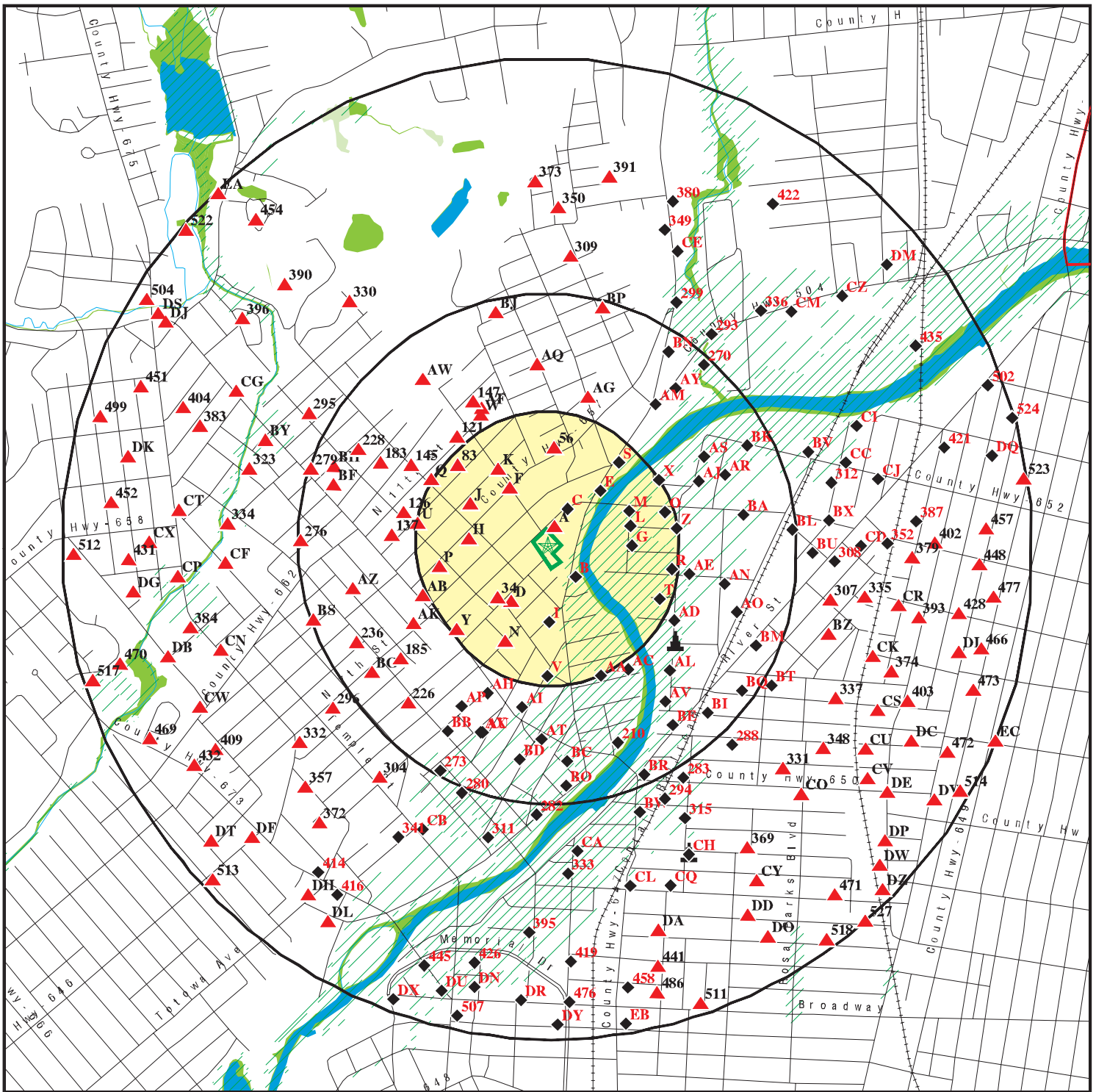
<u>Equal/Higher Elevation</u>	<u>Address</u>	<u>Direction / Distance</u>	<u>Map ID</u>	<u>Page</u>
DEN BRAVEN JOHN	328 N 8TH	NW 0 - 1/8 (0.103 mi.)	F12	36
GROODFOLK GARRET	47 BROWN AVE	W 0 - 1/8 (0.113 mi.)	H21	53
DE GIACOMO & FAASSE	NO 8TH ST & PLANTEN	NNW 0 - 1/8 (0.117 mi.)	F33	145
<u>Lower Elevation</u>	<u>Address</u>	<u>Direction / Distance</u>	<u>Map ID</u>	<u>Page</u>
KONINGSWOOD JOHN S	169 E MAIN	SSE 0 - 1/8 (0.032 mi.)	B4	21
DWORSKV PHILIP D	4 HARRISON ST	NE 0 - 1/8 (0.106 mi.)	E17	46

## EXECUTIVE SUMMARY

Due to poor or inadequate address information, the following sites were not mapped. Count: 15 records.

<u>Site Name</u>	<u>Database(s)</u>
FULTON STREET AREA SAFETY STORAGE CO INC	NJ SHWS, NJ NJEMS NJ SHWS, NJ HIST HWS, NJ HIST LUST, NJ UST, NJ BROWNFIELDS, NJ NJEMS
NORTH HALEDON MOBIL SUNSHINE DELUXE LAUNDRY INC CONTINENTAL PIECE DYEING & FINISHI	NJ HIST HWS, NJ LUST, NJ UST NJ SHWS, NJ INST CONTROL NJ SHWS, NJ INST CONTROL NJ SHWS, NJ Release
TILCON NEW JERSEY INC 24-26 EAST 3RD STREET HAWTHORNE DPW ROUTE 20 TENTH AVE . CIRCLE FACILE HOLDINGS INC AREA OF ON SIDE OF ROADWAY	NJ SHWS, NJ ISRA NJ VCP NJ HIST LUST, NJ Release SEMS-ARCHIVE NJ Release NJ Release NJ Release NJ Release NJ Release

# OVERVIEW MAP - 7115952.29S



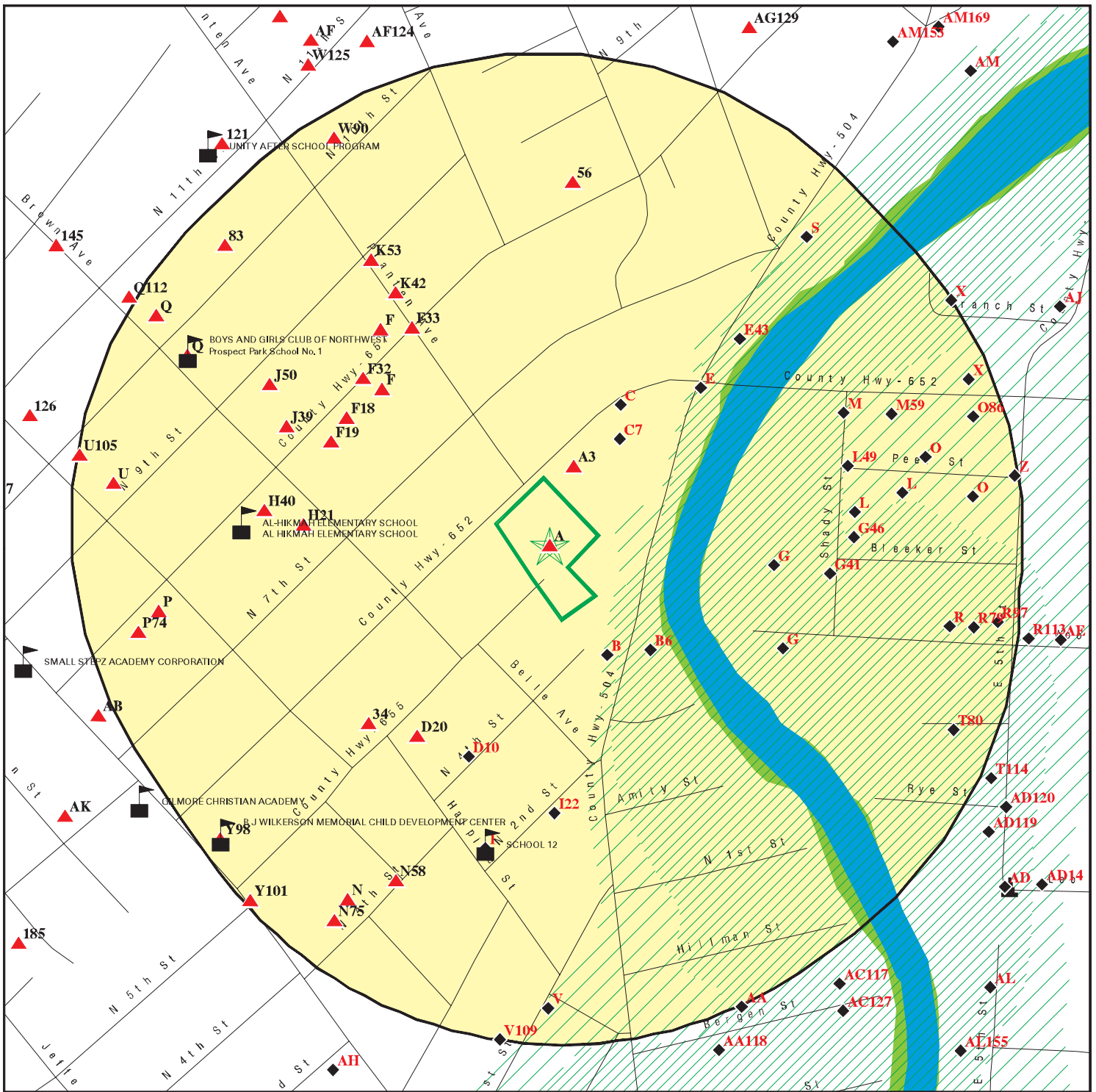
-  Target Property
-  Sites at elevations higher than or equal to the target property
-  Sites at elevations lower than the target property
-  Manufactured Gas Plants
-  National Priority List Sites
-  Dept. Defense Sites
-  Indian Reservations BIA
-  County Boundary
-  Special Flood Hazard Area (1%)
-  0.2% Annual Chance Flood Hazard
-  National Wetland Inventory
-  State Wetlands

This report includes Interactive Map Layers to display and/or hide map information. The legend includes only those icons for the default map view.

SITE NAME: Commercial Property  
 ADDRESS: 316 N 6th St  
 Haledon NJ 07508  
 LAT/LONG: 40.932847 / 74.169103

CLIENT: Odelphi Environmental Inc.  
 CONTACT: Chris K OH  
 INQUIRY #: 7115952.29S  
 DATE: September 13, 2022 1:32 pm

# DETAIL MAP - 7115952.29S



Target Property

Sites at elevations higher than or equal to the target property

Sites at elevations lower than the target property

Manufactured Gas Plants

Sensitive Receptors

National Priority List Sites

Dept. Defense Sites

Indian Reservations BIA

Special Flood Hazard Area (1%)

0.2% Annual Chance Flood Hazard

National Wetland Inventory

State Wetlands

This report includes Interactive Map Layers to display and/or hide map information. The legend includes only those icons for the default map view.

SITE NAME: Commercial Property  
 ADDRESS: 316 N 6th St  
 Haledon NJ 07508  
 LAT/LONG: 40.932847 / 74.169103

CLIENT: Odelphi Environmental Inc.  
 CONTACT: Chris K OH  
 INQUIRY #: 7115952.29S  
 DATE: September 13, 2022 1:33 pm

## MAP FINDINGS SUMMARY

Database	Search Distance (Miles)	Target Property	< 1/8	1/8 - 1/4	1/4 - 1/2	1/2 - 1	> 1	Total Plotted
<b>STANDARD ENVIRONMENTAL RECORDS</b>								
<b><i>Lists of Federal NPL (Superfund) sites</i></b>								
NPL	1.000		0	0	0	0	NR	0
Proposed NPL	1.000		0	0	0	0	NR	0
NPL LIENS	1.000		0	0	0	0	NR	0
<b><i>Lists of Federal Delisted NPL sites</i></b>								
Delisted NPL	1.000		0	0	0	0	NR	0
<b><i>Lists of Federal sites subject to CERCLA removals and CERCLA orders</i></b>								
FEDERAL FACILITY	0.500		0	0	0	NR	NR	0
SEMS	0.500		0	0	3	NR	NR	3
<b><i>Lists of Federal CERCLA sites with NFRAP</i></b>								
SEMS-ARCHIVE	0.500		0	0	2	NR	NR	2
<b><i>Lists of Federal RCRA facilities undergoing Corrective Action</i></b>								
CORRACTS	1.000		1	0	0	3	NR	4
<b><i>Lists of Federal RCRA TSD facilities</i></b>								
RCRA-TSDF	0.500		1	0	1	NR	NR	2
<b><i>Lists of Federal RCRA generators</i></b>								
RCRA-LQG	0.250		0	1	NR	NR	NR	1
RCRA-SQG	0.250		0	2	NR	NR	NR	2
RCRA-VSQG	0.250		1	2	NR	NR	NR	3
<b><i>Federal institutional controls / engineering controls registries</i></b>								
LUCIS	0.500		0	0	0	NR	NR	0
US ENG CONTROLS	0.500		0	0	0	NR	NR	0
US INST CONTROLS	0.500		0	0	0	NR	NR	0
<b><i>Federal ERNS list</i></b>								
ERNS	0.001		0	NR	NR	NR	NR	0
<b><i>Lists of state- and tribal hazardous waste facilities</i></b>								
NJ SHWS	1.000		5	21	83	237	NR	346
NJ HWS RE-EVAL	1.000		1	0	0	10	NR	11
NJ HIST HWS	0.001		0	NR	NR	NR	NR	0
<b><i>Lists of state and tribal landfills and solid waste disposal facilities</i></b>								
NJ SWF/LF	0.500		0	0	0	NR	NR	0
<b><i>Lists of state and tribal leaking storage tanks</i></b>								
NJ LUST	0.500		1	2	8	NR	NR	11

## MAP FINDINGS SUMMARY

Database	Search Distance (Miles)	Target Property	< 1/8	1/8 - 1/4	1/4 - 1/2	1/2 - 1	> 1	Total Plotted
INDIAN LUST	0.500		0	0	0	NR	NR	0
NJ HIST LUST	0.500	1	2	8	24	NR	NR	35
<b><i>Lists of state and tribal registered storage tanks</i></b>								
FEMA UST	0.250		0	0	NR	NR	NR	0
NJ UST	0.250	1	9	12	NR	NR	NR	22
NJ MAJOR FACILITIES	0.500		0	0	0	NR	NR	0
INDIAN UST	0.250		0	0	NR	NR	NR	0
<b><i>State and tribal institutional control / engineering control registries</i></b>								
NJ ENG CONTROLS	0.500		2	7	5	NR	NR	14
NJ INST CONTROL	0.500		2	1	5	NR	NR	8
<b><i>Lists of state and tribal voluntary cleanup sites</i></b>								
NJ VCP	0.500		0	5	19	NR	NR	24
INDIAN VCP	0.500		0	0	0	NR	NR	0
NJ PF	1.000		0	0	0	0	NR	0
<b><i>Lists of state and tribal brownfield sites</i></b>								
NJ BROWNFIELDS	0.500		2	7	19	NR	NR	28
<b><u>ADDITIONAL ENVIRONMENTAL RECORDS</u></b>								
<b><i>Local Brownfield lists</i></b>								
US BROWNFIELDS	0.500		0	0	0	NR	NR	0
<b><i>Local Lists of Landfill / Solid Waste Disposal Sites</i></b>								
NJ HIST LF	0.500		0	0	0	NR	NR	0
NJ SWRCY	0.500		0	0	1	NR	NR	1
INDIAN ODI	0.500		0	0	0	NR	NR	0
DEBRIS REGION 9	0.500		0	0	0	NR	NR	0
ODI	0.500		0	0	0	NR	NR	0
IHS OPEN DUMPS	0.500		0	0	0	NR	NR	0
<b><i>Local Lists of Hazardous waste / Contaminated Sites</i></b>								
NJ NJEMS	0.001	1	0	NR	NR	NR	NR	1
US HIST CDL	0.001		0	NR	NR	NR	NR	0
US CDL	0.001		0	NR	NR	NR	NR	0
NJ PFAS	0.500		0	0	0	NR	NR	0
<b><i>Local Land Records</i></b>								
NJ LIENS	0.001		0	NR	NR	NR	NR	0
LIENS 2	0.001		0	NR	NR	NR	NR	0
<b><i>Records of Emergency Release Reports</i></b>								
HMIRS	0.001		0	NR	NR	NR	NR	0
NJ Release	0.001		0	NR	NR	NR	NR	0

## MAP FINDINGS SUMMARY

Database	Search Distance (Miles)	Target Property	< 1/8	1/8 - 1/4	1/4 - 1/2	1/2 - 1	> 1	Total Plotted
NJ SPILLS	0.001		0	NR	NR	NR	NR	0
NJ SPILLS 90	0.001		0	NR	NR	NR	NR	0
NJ SPILLS 80	0.001		0	NR	NR	NR	NR	0
<b>Other Ascertainable Records</b>								
RCRA NonGen / NLR	0.250		7	17	NR	NR	NR	24
FUDS	1.000		0	0	0	0	NR	0
DOD	1.000		0	0	0	0	NR	0
SCRD DRYCLEANERS	0.500		0	0	0	NR	NR	0
US FIN ASSUR	0.001		0	NR	NR	NR	NR	0
EPA WATCH LIST	0.001		0	NR	NR	NR	NR	0
2020 COR ACTION	0.250		0	0	NR	NR	NR	0
TSCA	0.001		0	NR	NR	NR	NR	0
TRIS	0.001		0	NR	NR	NR	NR	0
SSTS	0.001		0	NR	NR	NR	NR	0
ROD	1.000		0	0	0	0	NR	0
RMP	0.001		0	NR	NR	NR	NR	0
RAATS	0.001		0	NR	NR	NR	NR	0
PRP	0.001		0	NR	NR	NR	NR	0
PADS	0.001		0	NR	NR	NR	NR	0
ICIS	0.001		0	NR	NR	NR	NR	0
FTTS	0.001		0	NR	NR	NR	NR	0
MLTS	0.001		0	NR	NR	NR	NR	0
COAL ASH DOE	0.001		0	NR	NR	NR	NR	0
COAL ASH EPA	0.500		0	0	0	NR	NR	0
PCB TRANSFORMER	0.001		0	NR	NR	NR	NR	0
RADINFO	0.001		0	NR	NR	NR	NR	0
HIST FTTS	0.001		0	NR	NR	NR	NR	0
DOT OPS	0.001		0	NR	NR	NR	NR	0
CONSENT	1.000		0	0	0	0	NR	0
INDIAN RESERV	1.000		0	0	0	0	NR	0
FUSRAP	1.000		0	0	0	0	NR	0
UMTRA	0.500		0	0	0	NR	NR	0
LEAD SMELTERS	0.001		0	NR	NR	NR	NR	0
US AIRS	0.001		0	NR	NR	NR	NR	0
US MINES	0.250		0	1	NR	NR	NR	1
ABANDONED MINES	0.250		0	1	NR	NR	NR	1
FINDS	0.001	1	0	NR	NR	NR	NR	1
DOCKET HWC	0.001		0	NR	NR	NR	NR	0
UXO	1.000		0	0	0	0	NR	0
ECHO	0.001		0	NR	NR	NR	NR	0
FUELS PROGRAM	0.250		0	0	NR	NR	NR	0
NJ AIRS	0.001		0	NR	NR	NR	NR	0
NJ CHROME	0.500		0	0	0	NR	NR	0
NJ COAL ASH	0.500		0	0	0	NR	NR	0
NJ DRYCLEANERS	0.250		1	0	NR	NR	NR	1
NJ Financial Assurance	0.001		0	NR	NR	NR	NR	0
NJ GW CONTAM AREAS	0.001		0	NR	NR	NR	NR	0
NJ HIST MAJOR FACILITIES	0.500		0	1	2	NR	NR	3
NJ ISRA	0.500		5	14	37	NR	NR	56
NJ MANIFEST	0.250		3	5	NR	NR	NR	8

## MAP FINDINGS SUMMARY

Database	Search Distance (Miles)	Target Property	< 1/8	1/8 - 1/4	1/4 - 1/2	1/2 - 1	> 1	Total Plotted
PA MANIFEST	0.250		1	1	NR	NR	NR	2
NY MANIFEST	0.250		1	2	NR	NR	NR	3
NJ NPDES	0.001		0	NR	NR	NR	NR	0
NJ UIC	0.001		0	NR	NR	NR	NR	0
MINES MRDS	0.001		0	NR	NR	NR	NR	0

### EDR HIGH RISK HISTORICAL RECORDS

#### ***EDR Exclusive Records***

EDR MGP	1.000		0	0	1	1	NR	2
EDR Hist Auto	0.125		5	NR	NR	NR	NR	5
EDR Hist Cleaner	0.125		0	NR	NR	NR	NR	0

### EDR RECOVERED GOVERNMENT ARCHIVES

#### ***Exclusive Recovered Govt. Archives***

NJ RGA HWS	0.001		0	NR	NR	NR	NR	0
NJ RGA LF	0.001		0	NR	NR	NR	NR	0
NJ RGA LUST	0.001		0	NR	NR	NR	NR	0

- Totals --		4	50	110	210	251	0	625
-------------	--	---	----	-----	-----	-----	---	-----

#### NOTES:

TP = Target Property

NR = Not Requested at this Search Distance

Sites may be listed in more than one database

MAP FINDINGS

Map ID  
 Direction  
 Distance  
 Elevation

Site

Database(s)

EDR ID Number  
 EPA ID Number

**A1**      **WX WORDTRONICS**  
**Target**    **316 N 6TH ST**  
**Property**   **PROSPECT PARK, NJ 07508**

**FINDS**    **1007050334**  
                  **N/A**

**Site 1 of 3 in cluster A**

**Actual:**      **FINDS:**  
**91 ft.**          Registry ID:          110015251706

Click Here for FRS Facility Detail Report:  
 Environmental Interest/Information System:  
                  NJ-NJEMS (New Jersey - New Jersey Environmental Management System).  
                  The Department of Environmental Protection (NJDEP) manages large  
                  databases of environmental information in this integrated system.

Click this hyperlink while viewing on your computer to access  
 additional FINDS: detail in the EDR Site Report.

**A2**      **WX WORDTRONICS**  
**Target**    **316 N 6TH ST**  
**Property**   **PROSPECT PARK BORO, NJ 07508**

**NJ HIST LUST**    **U002157352**  
                  **NJ UST**          **N/A**  
                  **NJ NJEMS**

**Site 2 of 3 in cluster A**

**Actual:**      **LUST HIST:**  
**91 ft.**          Case ID:              Not reported  
                  Lead Program Assigned: Bureau of Field Operations - Initial Notice Section  
                  **Facility Status:**      **Site Issued Letter of No Further Action for Area(s) Of Concern**  
                  UST ID:                0256322  
                  TMS Number:         C93-5374  
                  Remedial Level:      Site has 1 area of concern with 1 media of concern.  
                  Case Manager:        Not reported  
                  Facility Phone:        Not reported  
                  No Further Action:    4/22/1994 0:00:00  
                  RAW Approved:       Not reported  
                  CEA:                    Not reported  
                  Date CEA Lifted:      Not reported  
                  Dead Notice:          Not reported

UST:  
 Facility ID:              025632

Tanks:  
 Tank Id:                 TANK-1  
 Tank Number:          0001  
**Tank Status:**          **Removed**  
 Tank Status Date:      11/18/1993  
 Install Date:            01/01/1944  
 Tank Contents:         Heating Oil (No. 2)  
 Tank Size:              7000  
 Tank Compliance:      No  
 Overfill:                No  
 Compliance Monitoring?: No  
 Overfill Protection:    No  
 Spill Containment:     No  
 Tank Wellhead Protection: Not reported  
 Tank/Pipe Construction Type: Pipe Bare steel  
 Tank/Pipe Construction Type: Tank Bare steel

Map ID  
 Direction  
 Distance  
 Elevation

MAP FINDINGS

Site

Database(s)

EDR ID Number  
 EPA ID Number

**WX WORDTRONICS (Continued)**

**U002157352**

Tank/Pipe Monitor: Pipe None  
 Tank/Pipe Monitor: Tank None

**NJEMS:**

Name:  
 Address:  
 City,State,Zip:  
 Site Id:  
 Municipality:  
 Municipality Name From Spatial Overlay:  
 GNIS Civil Code For Municipality:  
 Municipal Code (NJ-1040):  
 X Coord:  
 Y Coord:  
 Coord System:  
 Coord Type:  
 Coord Origin:  
 State Standard Numeric Code From Spatial Overlay:  
 Unique Feature Number For Municipality From Spatial Overlay:  
 Eleven Digit Hydrologic Unit Code From Spatial Overlay):  
 Fourteen Digit Hydrologic Unit Code From Spatial Overlay:  
 Watershed Management Area Number From Spatial Overlay:  
 Watershed Management Area Name From Spatial Overlay:  
 Water Region Code From Spatial Overlay:  
 Water Region Name From Spatial Overlay:  
 Sub Watershed Name From Overlay:  
 Watershed Name From Spatial Overlay:

**WX WORDTRONICS**

316 N 6TH ST  
 PROSPECT PARK, NJ 07508  
 55283  
 PROSPECT PARK BORO  
 PROSPECT PARK BORO  
 885362  
 1610  
 583457  
 765069  
 NJ STATE PLANE (NAD83) - USFEET  
 GPS  
 DEP-GIS  
 1610  
 3403161170  
 02030103120  
 02030103120100  
 04  
 Lower Passaic and Saddle  
 1  
 Northeast  
 Passaic R Lwr (Goffle Bk to Pompton R)  
 Passaic River Lower (Saddle to Pompton)

**A3  
 NNE  
 < 1/8  
 0.017 mi.  
 92 ft.**

**LONT & OVERKAMP CO INC  
 320 NORTH 6TH ST  
 PROSPECT PARK, NJ 07508**

**RCRA NonGen / NLR 1000390672  
 NJ MANIFEST NJD002453587**

**Site 3 of 3 in cluster A**

**Relative:  
 Higher  
 Actual:  
 109 ft.**

RCRA NonGen / NLR:  
 Date Form Received by Agency: 20140528  
 Handler Name: LONT & OVERKAMP CO INC  
 Handler Address: 320 NORTH 6TH ST  
 Handler City,State,Zip: PROSPECT PARK, NJ 07508  
 EPA ID: NJD002453587  
 Contact Name: JEREMY LONT  
 Contact Address: 320 NORTH 6TH ST  
 Contact City,State,Zip: PROSPECT PARK, NJ 07508  
 Contact Telephone: 973-942-2243  
 Contact Fax: Not reported  
 Contact Email: Not reported  
 Contact Title: Not reported  
 EPA Region: 02  
 Land Type: Private  
 Federal Waste Generator Description: Not a generator, verified  
 Non-Notifier: Not reported  
 Biennial Report Cycle: Not reported  
 Accessibility: Not reported  
 Active Site Indicator: Not reported  
 State District Owner: NJ  
 State District: NORTHERN  
 Mailing Address: 320 NORTH 6TH ST

Map ID  
 Direction  
 Distance  
 Elevation

MAP FINDINGS

Site

Database(s)

EDR ID Number  
 EPA ID Number

**LONT & OVERKAMP CO INC (Continued)**

**1000390672**

Mailing City,State,Zip:	PROSPECT PARK, NJ 07508
Owner Name:	LONT & OVERKAMP CO INC
Owner Type:	Other
Operator Name:	LONT & OVERKAMP CO INC
Operator Type:	Private
Short-Term Generator Activity:	No
Importer Activity:	No
Mixed Waste Generator:	No
Transporter Activity:	No
Transfer Facility Activity:	No
Recycler Activity with Storage:	No
Small Quantity On-Site Burner Exemption:	No
Smelting Melting and Refining Furnace Exemption:	No
Underground Injection Control:	No
Off-Site Waste Receipt:	No
Universal Waste Indicator:	No
Universal Waste Destination Facility:	No
Federal Universal Waste:	No
Active Site Fed-Reg Treatment Storage and Disposal Facility:	Not reported
Active Site Converter Treatment storage and Disposal Facility:	Not reported
Active Site State-Reg Treatment Storage and Disposal Facility:	Not reported
Active Site State-Reg Handler:	---
Federal Facility Indicator:	Not reported
Hazardous Secondary Material Indicator:	N
Sub-Part K Indicator:	Not reported
Commercial TSD Indicator:	No
Treatment Storage and Disposal Type:	Not reported
2018 GPRA Permit Baseline:	Not on the Baseline
2018 GPRA Renewals Baseline:	Not on the Baseline
Permit Renewals Workload Universe:	Not reported
Permit Workload Universe:	Not reported
Permit Progress Universe:	Not reported
Post-Closure Workload Universe:	Not reported
Closure Workload Universe:	Not reported
202 GPRA Corrective Action Baseline:	No
Corrective Action Workload Universe:	No
Subject to Corrective Action Universe:	No
Non-TSDFs Where RCRA CA has Been Imposed Universe:	No
TSDFs Potentially Subject to CA Under 3004 (u)/(v) Universe:	No
TSDFs Only Subject to CA under Discretionary Auth Universe:	No
Corrective Action Priority Ranking:	No NCAPS ranking
Environmental Control Indicator:	No
Institutional Control Indicator:	No
Human Exposure Controls Indicator:	N/A
Groundwater Controls Indicator:	N/A
Operating TSDF Universe:	Not reported
Full Enforcement Universe:	Not reported
Significant Non-Complier Universe:	No
Unaddressed Significant Non-Complier Universe:	No
Addressed Significant Non-Complier Universe:	No
Significant Non-Complier With a Compliance Schedule Universe:	No
Financial Assurance Required:	Not reported
Handler Date of Last Change:	20140530
Recognized Trader-Importer:	No
Recognized Trader-Exporter:	No
Importer of Spent Lead Acid Batteries:	No
Exporter of Spent Lead Acid Batteries:	No

Map ID  
Direction  
Distance  
Elevation

MAP FINDINGS

Site

Database(s)

EDR ID Number  
EPA ID Number

**LONT & OVERKAMP CO INC (Continued)**

**1000390672**

Recycler Activity Without Storage: No  
Manifest Broker: No  
Sub-Part P Indicator: No

Hazardous Waste Summary:

Waste Code: D001  
Waste Description: IGNITABLE WASTE

Waste Code: D008  
Waste Description: LEAD

Handler - Owner Operator:

Owner/Operator Indicator: Operator  
Owner/Operator Name: KENT LONT  
Legal Status: Private  
Date Became Current: Not reported  
Date Ended Current: Not reported  
Owner/Operator Address: NOT REQUIRED  
Owner/Operator City,State,Zip: NOT REQUIRED, WY 99999  
Owner/Operator Telephone: 212-555-1212  
Owner/Operator Telephone Ext: Not reported  
Owner/Operator Fax: Not reported  
Owner/Operator Email: Not reported

Owner/Operator Indicator: Operator  
Owner/Operator Name: LONT & OVERKAMP CO INC  
Legal Status: Private  
Date Became Current: 20110201  
Date Ended Current: Not reported  
Owner/Operator Address: 320 NORTH 6TH ST  
Owner/Operator City,State,Zip: PROSPECT PARK, NJ 07508  
Owner/Operator Telephone: 973-942-2243  
Owner/Operator Telephone Ext: Not reported  
Owner/Operator Fax: Not reported  
Owner/Operator Email: Not reported

Owner/Operator Indicator: Owner  
Owner/Operator Name: LONT & OVERKAMP CO INC  
Legal Status: Other  
Date Became Current: 20110201  
Date Ended Current: Not reported  
Owner/Operator Address: 320 NORTH 6TH ST  
Owner/Operator City,State,Zip: PROSPECT PARK, NJ 07508  
Owner/Operator Telephone: 973-942-2243  
Owner/Operator Telephone Ext: Not reported  
Owner/Operator Fax: Not reported  
Owner/Operator Email: Not reported

Owner/Operator Indicator: Owner  
Owner/Operator Name: KENT LONT  
Legal Status: Private  
Date Became Current: Not reported  
Date Ended Current: Not reported  
Owner/Operator Address: NOT REQUIRED  
Owner/Operator City,State,Zip: NOT REQUIRED, WY 99999

Map ID  
Direction  
Distance  
Elevation

MAP FINDINGS

Site

Database(s)

EDR ID Number  
EPA ID Number

**LONT & OVERKAMP CO INC (Continued)**

**1000390672**

Owner/Operator Telephone: 212-555-1212  
Owner/Operator Telephone Ext: Not reported  
Owner/Operator Fax: Not reported  
Owner/Operator Email: Not reported  
  
Owner/Operator Indicator: Owner  
Owner/Operator Name: KENT LONT  
Legal Status: Private  
Date Became Current: Not reported  
Date Ended Current: Not reported  
Owner/Operator Address: NOT REQUIRED  
Owner/Operator City,State,Zip: NOT REQUIRED, WY 99999  
Owner/Operator Telephone: 212-555-1212  
Owner/Operator Telephone Ext: Not reported  
Owner/Operator Fax: Not reported  
Owner/Operator Email: Not reported

Historic Generators:

Receive Date: 20060101  
Handler Name: LONT & OVERKAMP CORP  
Federal Waste Generator Description: Conditionally Exempt Small Quantity Generator  
State District Owner: NJ  
Large Quantity Handler of Universal Waste: No  
Recognized Trader Importer: No  
Recognized Trader Exporter: No  
Spent Lead Acid Battery Importer: No  
Spent Lead Acid Battery Exporter: No  
Current Record: No  
Non Storage Recycler Activity: Not reported  
Electronic Manifest Broker: Not reported

Receive Date: 20070101  
Handler Name: LONT & OVERKAMP CORP  
Federal Waste Generator Description: Conditionally Exempt Small Quantity Generator  
State District Owner: NJ  
Large Quantity Handler of Universal Waste: No  
Recognized Trader Importer: No  
Recognized Trader Exporter: No  
Spent Lead Acid Battery Importer: No  
Spent Lead Acid Battery Exporter: No  
Current Record: No  
Non Storage Recycler Activity: Not reported  
Electronic Manifest Broker: Not reported

Receive Date: 19891103  
Handler Name: LONT & OVERKAMP CORP  
Federal Waste Generator Description: Large Quantity Generator  
State District Owner: NJ  
Large Quantity Handler of Universal Waste: No  
Recognized Trader Importer: No  
Recognized Trader Exporter: No  
Spent Lead Acid Battery Importer: No  
Spent Lead Acid Battery Exporter: No  
Current Record: No  
Non Storage Recycler Activity: Not reported  
Electronic Manifest Broker: Not reported

Map ID  
 Direction  
 Distance  
 Elevation

MAP FINDINGS

Site

Database(s)

EDR ID Number  
 EPA ID Number

**LONT & OVERKAMP CO INC (Continued)**

**1000390672**

Receive Date:	20140528
Handler Name:	LONT & OVERKAMP CO INC
Federal Waste Generator Description:	Not a generator, verified
State District Owner:	NJ
Large Quantity Handler of Universal Waste:	No
Recognized Trader Importer:	No
Recognized Trader Exporter:	No
Spent Lead Acid Battery Importer:	No
Spent Lead Acid Battery Exporter:	No
Current Record:	Yes
Non Storage Recycler Activity:	Not reported
Electronic Manifest Broker:	Not reported

List of NAICS Codes and Descriptions:

NAICS Code:	221118
NAICS Description:	OTHER ELECTRIC POWER GENERATION

Facility Has Received Notices of Violation:

Found Violation:	No
Agency Which Determined Violation:	Not reported
Violation Short Description:	Not reported
Date Violation was Determined:	Not reported
Actual Return to Compliance Date:	Not reported
Return to Compliance Qualifier:	Not reported
Violation Responsible Agency:	Not reported
Scheduled Compliance Date:	Not reported
Enforcement Identifier:	Not reported
Date of Enforcement Action:	Not reported
Enforcement Responsible Agency:	Not reported
Enforcement Docket Number:	Not reported
Enforcement Attorney:	Not reported
Corrective Action Component:	Not reported
Appeal Initiated Date:	Not reported
Appeal Resolution Date:	Not reported
Disposition Status Date:	Not reported
Disposition Status:	Not reported
Disposition Status Description:	Not reported
Consent/Final Order Sequence Number:	Not reported
Consent/Final Order Respondent Name:	Not reported
Consent/Final Order Lead Agency:	Not reported
Enforcement Type:	Not reported
Enforcement Responsible Person:	Not reported
Enforcement Responsible Sub-Organization:	Not reported
SEP Sequence Number:	Not reported
SEP Expenditure Amount:	Not reported
SEP Scheduled Completion Date:	Not reported
SEP Actual Date:	Not reported
SEP Defaulted Date:	Not reported
SEP Type:	Not reported
SEP Type Description:	Not reported
Proposed Amount:	Not reported
Final Monetary Amount:	Not reported
Paid Amount:	Not reported
Final Count:	Not reported
Final Amount:	Not reported

Map ID  
Direction  
Distance  
Elevation

MAP FINDINGS

Site

Database(s)

EDR ID Number  
EPA ID Number

**LONT & OVERKAMP CO INC (Continued)**

**1000390672**

Found Violation: No  
Agency Which Determined Violation: Not reported  
Violation Short Description: Not reported  
Date Violation was Determined: Not reported  
Actual Return to Compliance Date: Not reported  
Return to Compliance Qualifier: Not reported  
Violation Responsible Agency: Not reported  
Scheduled Compliance Date: Not reported  
Enforcement Identifier: Not reported  
Date of Enforcement Action: Not reported  
Enforcement Responsible Agency: Not reported  
Enforcement Docket Number: Not reported  
Enforcement Attorney: Not reported  
Corrective Action Component: Not reported  
Appeal Initiated Date: Not reported  
Appeal Resolution Date: Not reported  
Disposition Status Date: Not reported  
Disposition Status: Not reported  
Disposition Status Description: Not reported  
Consent/Final Order Sequence Number: Not reported  
Consent/Final Order Respondent Name: Not reported  
Consent/Final Order Lead Agency: Not reported  
Enforcement Type: Not reported  
Enforcement Responsible Person: Not reported  
Enforcement Responsible Sub-Organization: Not reported  
SEP Sequence Number: Not reported  
SEP Expenditure Amount: Not reported  
SEP Scheduled Completion Date: Not reported  
SEP Actual Date: Not reported  
SEP Defaulted Date: Not reported  
SEP Type: Not reported  
SEP Type Description: Not reported  
Proposed Amount: Not reported  
Final Monetary Amount: Not reported  
Paid Amount: Not reported  
Final Count: Not reported  
Final Amount: Not reported

Found Violation: No  
Agency Which Determined Violation: Not reported  
Violation Short Description: Not reported  
Date Violation was Determined: Not reported  
Actual Return to Compliance Date: Not reported  
Return to Compliance Qualifier: Not reported  
Violation Responsible Agency: Not reported  
Scheduled Compliance Date: Not reported  
Enforcement Identifier: Not reported  
Date of Enforcement Action: Not reported  
Enforcement Responsible Agency: Not reported  
Enforcement Docket Number: Not reported  
Enforcement Attorney: Not reported  
Corrective Action Component: Not reported  
Appeal Initiated Date: Not reported  
Appeal Resolution Date: Not reported  
Disposition Status Date: Not reported  
Disposition Status: Not reported  
Disposition Status Description: Not reported

Map ID  
Direction  
Distance  
Elevation

MAP FINDINGS

Site

Database(s)

EDR ID Number  
EPA ID Number

**LONT & OVERKAMP CO INC (Continued)**

**1000390672**

Consent/Final Order Sequence Number: Not reported  
Consent/Final Order Respondent Name: Not reported  
Consent/Final Order Lead Agency: Not reported  
Enforcement Type: Not reported  
Enforcement Responsible Person: Not reported  
Enforcement Responsible Sub-Organization: Not reported  
SEP Sequence Number: Not reported  
SEP Expenditure Amount: Not reported  
SEP Scheduled Completion Date: Not reported  
SEP Actual Date: Not reported  
SEP Defaulted Date: Not reported  
SEP Type: Not reported  
SEP Type Description: Not reported  
Proposed Amount: Not reported  
Final Monetary Amount: Not reported  
Paid Amount: Not reported  
Final Count: Not reported  
Final Amount: Not reported

Evaluation Action Summary:

Evaluation Date: 20110131  
Evaluation Responsible Agency: State  
Found Violation: No  
Evaluation Type Description: COMPLIANCE EVALUATION INSPECTION ON-SITE  
Evaluation Responsible Person Identifier: COMES  
Evaluation Responsible Sub-Organization: N  
Actual Return to Compliance Date: Not reported  
Scheduled Compliance Date: Not reported  
Date of Request: Not reported  
Date Response Received: Not reported  
Request Agency: Not reported  
Former Citation: Not reported

Evaluation Date: 19980317  
Evaluation Responsible Agency: State  
Found Violation: No  
Evaluation Type Description: FOCUSED COMPLIANCE INSPECTION  
Evaluation Responsible Person Identifier: NJJM  
Evaluation Responsible Sub-Organization: N  
Actual Return to Compliance Date: Not reported  
Scheduled Compliance Date: Not reported  
Date of Request: Not reported  
Date Response Received: Not reported  
Request Agency: Not reported  
Former Citation: Not reported

Evaluation Date: 20051123  
Evaluation Responsible Agency: State  
Found Violation: No  
Evaluation Type Description: COMPLIANCE EVALUATION INSPECTION ON-SITE  
Evaluation Responsible Person Identifier: NORJA  
Evaluation Responsible Sub-Organization: N  
Actual Return to Compliance Date: Not reported  
Scheduled Compliance Date: Not reported  
Date of Request: Not reported  
Date Response Received: Not reported  
Request Agency: Not reported

Map ID  
Direction  
Distance  
Elevation

MAP FINDINGS

Site

Database(s)

EDR ID Number  
EPA ID Number

**LONT & OVERKAMP CO INC (Continued)**

**1000390672**

Former Citation: Not reported

**NJ MANIFEST:**

EPA Id: NJD002453587  
Mail Address: Not reported  
Mail City/State/Zip: Not reported  
Facility Phone: Not reported  
Emergency Phone: Not reported  
Contact: Not reported  
Comments: Not reported  
SIC Code: Not reported  
County: 16  
Municipal: 10  
Previous EPA Id: Not reported  
Gen Flag: X  
Trans Flag: Not reported  
TSDf Flag: Not reported  
Name Change: Not reported  
Date Change: 000000

**Manifest:**

Manifest Number: NJA5042618  
EPA ID: NJD002453587  
Date Shipped: 06/11/2004  
TSDf EPA ID: KYD053348108  
Transporter EPA ID: TXR000050930  
Transporter 2 EPA ID: MOR000505347  
Transporter 3 EPA ID: Not reported  
Transporter 4 EPA ID: Not reported  
Transporter 5 EPA ID: Not reported  
Transporter 6 EPA ID: Not reported  
Transporter 7 EPA ID: Not reported  
Transporter 8 EPA ID: Not reported  
Transporter 9 EPA ID: Not reported  
Transporter 10 EPA ID: Not reported  
Date Trans1 Transported Waste: 06/11/2004  
Date Trans2 Transported Waste: 06/11/2004  
Date Trans3 Transported Waste: Not reported  
Date Trans4 Transported Waste: Not reported  
Date Trans5 Transported Waste: Not reported  
Date Trans6 Transported Waste: Not reported  
Date Trans7 Transported Waste: Not reported  
Date Trans8 Transported Waste: Not reported  
Date Trans9 Transported Waste: Not reported  
Date Trans10 Transported Waste: Not reported  
Date TSDf Received Waste: 06/18/2004  
TSDf EPA Facility Name: Not reported  
QTY Units: Not reported  
Transporter SEQ ID: Not reported  
Transporter-1 Date: Not reported  
Waste SEQ ID: Not reported  
Waste Type Code 2: Not reported  
Waste Type Code 3: Not reported  
Waste Type Code 4: Not reported  
Waste Type Code 5: Not reported  
Waste Type Code 6: Not reported

Map ID  
Direction  
Distance  
Elevation

MAP FINDINGS

Site

Database(s)

EDR ID Number  
EPA ID Number

**LONT & OVERKAMP CO INC (Continued)**

**1000390672**

Date Accepted: Not reported  
Manifest Discrepancy Type: Not reported  
Data Entry Number: 07060421  
Was Load Rejected: No  
Reason Load Was Rejected: Not reported

Manifest Number: 001331594SKS  
EPA ID: NJD002453587  
Date Shipped: 10/16/2008  
TSDf EPA ID: KYD053348108  
Transporter EPA ID: TXR000050930  
Transporter 2 EPA ID: NJD071629976  
Transporter 3 EPA ID: Not reported  
Transporter 4 EPA ID: Not reported  
Transporter 5 EPA ID: Not reported  
Transporter 6 EPA ID: Not reported  
Transporter 7 EPA ID: Not reported  
Transporter 8 EPA ID: Not reported  
Transporter 9 EPA ID: Not reported  
Transporter 10 EPA ID: Not reported  
Date Trans1 Transported Waste: 10/16/2008  
Date Trans2 Transported Waste: 10/21/2008  
Date Trans3 Transported Waste: Not reported  
Date Trans4 Transported Waste: Not reported  
Date Trans5 Transported Waste: Not reported  
Date Trans6 Transported Waste: Not reported  
Date Trans7 Transported Waste: Not reported  
Date Trans8 Transported Waste: Not reported  
Date Trans9 Transported Waste: Not reported  
Date Trans10 Transported Waste: Not reported  
Date TSDf Received Waste: 10/22/2008  
TSDf EPA Facility Name: Not reported  
QTY Units: Not reported  
Transporter SEQ ID: Not reported  
Transporter-1 Date: Not reported  
Waste SEQ ID: Not reported  
Waste Type Code 2: Not reported  
Waste Type Code 3: Not reported  
Waste Type Code 4: Not reported  
Waste Type Code 5: Not reported  
Waste Type Code 6: Not reported  
Date Accepted: Not reported  
Manifest Discrepancy Type: Not reported  
Data Entry Number: Not reported  
Was Load Rejected: No  
Reason Load Was Rejected: Not reported

Waste:

Manifest Year: Not reported  
Waste Code: D001  
Hand Code: H061  
Quantity: 1350 P

Manifest Number: NJA4063129  
EPA ID: NJD002453587  
Date Shipped: 09/02/2005  
TSDf EPA ID: KYD053348108

Map ID  
Direction  
Distance  
Elevation

MAP FINDINGS

Site

Database(s)

EDR ID Number  
EPA ID Number

**LONT & OVERKAMP CO INC (Continued)**

**1000390672**

Transporter EPA ID: TXR000050930  
Transporter 2 EPA ID: NJD986607380  
Transporter 3 EPA ID: Not reported  
Transporter 4 EPA ID: Not reported  
Transporter 5 EPA ID: Not reported  
Transporter 6 EPA ID: Not reported  
Transporter 7 EPA ID: Not reported  
Transporter 8 EPA ID: Not reported  
Transporter 9 EPA ID: Not reported  
Transporter 10 EPA ID: Not reported  
Date Trans1 Transported Waste: 09/02/2005  
Date Trans2 Transported Waste: 09/14/2005  
Date Trans3 Transported Waste: Not reported  
Date Trans4 Transported Waste: Not reported  
Date Trans5 Transported Waste: Not reported  
Date Trans6 Transported Waste: Not reported  
Date Trans7 Transported Waste: Not reported  
Date Trans8 Transported Waste: Not reported  
Date Trans9 Transported Waste: Not reported  
Date Trans10 Transported Waste: Not reported  
Date TSDF Received Waste: 09/22/2005  
TSDF EPA Facility Name: Not reported  
QTY Units: Not reported  
Transporter SEQ ID: Not reported  
Transporter-1 Date: Not reported  
Waste SEQ ID: Not reported  
Waste Type Code 2: Not reported  
Waste Type Code 3: Not reported  
Waste Type Code 4: Not reported  
Waste Type Code 5: Not reported  
Waste Type Code 6: Not reported  
Date Accepted: Not reported  
Manifest Discrepancy Type: Not reported  
Data Entry Number: 10200521  
Was Load Rejected: No  
Reason Load Was Rejected: Not reported

Manifest Number: NJA5292353  
EPA ID: NJD002453587  
Date Shipped: 08/11/2006  
TSDF EPA ID: KYD053348108  
Transporter EPA ID: TXR000050930  
Transporter 2 EPA ID: NJD071629976  
Transporter 3 EPA ID: Not reported  
Transporter 4 EPA ID: Not reported  
Transporter 5 EPA ID: Not reported  
Transporter 6 EPA ID: Not reported  
Transporter 7 EPA ID: Not reported  
Transporter 8 EPA ID: Not reported  
Transporter 9 EPA ID: Not reported  
Transporter 10 EPA ID: Not reported  
Date Trans1 Transported Waste: 08/11/2006  
Date Trans2 Transported Waste: 08/22/2006  
Date Trans3 Transported Waste: Not reported  
Date Trans4 Transported Waste: Not reported  
Date Trans5 Transported Waste: Not reported  
Date Trans6 Transported Waste: Not reported

Map ID  
Direction  
Distance  
Elevation

MAP FINDINGS

Site

Database(s)

EDR ID Number  
EPA ID Number

**LONT & OVERKAMP CO INC (Continued)**

**1000390672**

Date Trans7 Transported Waste: Not reported  
Date Trans8 Transported Waste: Not reported  
Date Trans9 Transported Waste: Not reported  
Date Trans10 Transported Waste: Not reported  
Date TSDF Received Waste: 08/23/2006  
TSDF EPA Facility Name: Not reported  
QTY Units: Not reported  
Transporter SEQ ID: Not reported  
Transporter-1 Date: Not reported  
Waste SEQ ID: Not reported  
Waste Type Code 2: Not reported  
Waste Type Code 3: Not reported  
Waste Type Code 4: Not reported  
Waste Type Code 5: Not reported  
Waste Type Code 6: Not reported  
Date Accepted: Not reported  
Manifest Discrepancy Type: Not reported  
Data Entry Number: 10020625  
Was Load Rejected: No  
Reason Load Was Rejected: Not reported

Manifest Number: NJA5292366  
EPA ID: NJD002453587  
Date Shipped: 08/17/2006  
TSDF EPA ID: KYD053348108  
Transporter EPA ID: TXR000050930  
Transporter 2 EPA ID: NJD071629976  
Transporter 3 EPA ID: Not reported  
Transporter 4 EPA ID: Not reported  
Transporter 5 EPA ID: Not reported  
Transporter 6 EPA ID: Not reported  
Transporter 7 EPA ID: Not reported  
Transporter 8 EPA ID: Not reported  
Transporter 9 EPA ID: Not reported  
Transporter 10 EPA ID: Not reported  
Date Trans1 Transported Waste: 08/17/2006  
Date Trans2 Transported Waste: 08/25/2006  
Date Trans3 Transported Waste: Not reported  
Date Trans4 Transported Waste: Not reported  
Date Trans5 Transported Waste: Not reported  
Date Trans6 Transported Waste: Not reported  
Date Trans7 Transported Waste: Not reported  
Date Trans8 Transported Waste: Not reported  
Date Trans9 Transported Waste: Not reported  
Date Trans10 Transported Waste: Not reported  
Date TSDF Received Waste: 08/28/2006  
TSDF EPA Facility Name: Not reported  
QTY Units: Not reported  
Transporter SEQ ID: Not reported  
Transporter-1 Date: Not reported  
Waste SEQ ID: Not reported  
Waste Type Code 2: Not reported  
Waste Type Code 3: Not reported  
Waste Type Code 4: Not reported  
Waste Type Code 5: Not reported  
Waste Type Code 6: Not reported  
Date Accepted: Not reported

Map ID  
Direction  
Distance  
Elevation

MAP FINDINGS

Site

Database(s)

EDR ID Number  
EPA ID Number

**LONT & OVERKAMP CO INC (Continued)**

**1000390672**

Manifest Discrepancy Type: Not reported  
Data Entry Number: 10020625  
Was Load Rejected: No  
Reason Load Was Rejected: Not reported

Manifest Number: NJA4063388  
EPA ID: NJD002453587  
Date Shipped: 09/30/2004  
TSDF EPA ID: KYD053348108  
Transporter EPA ID: TXR000050930  
Transporter 2 EPA ID: NJD071629976  
Transporter 3 EPA ID: Not reported  
Transporter 4 EPA ID: Not reported  
Transporter 5 EPA ID: Not reported  
Transporter 6 EPA ID: Not reported  
Transporter 7 EPA ID: Not reported  
Transporter 8 EPA ID: Not reported  
Transporter 9 EPA ID: Not reported  
Transporter 10 EPA ID: Not reported  
Date Trans1 Transported Waste: 09/30/2004  
Date Trans2 Transported Waste: 10/01/2004  
Date Trans3 Transported Waste: Not reported  
Date Trans4 Transported Waste: Not reported  
Date Trans5 Transported Waste: Not reported  
Date Trans6 Transported Waste: Not reported  
Date Trans7 Transported Waste: Not reported  
Date Trans8 Transported Waste: Not reported  
Date Trans9 Transported Waste: Not reported  
Date Trans10 Transported Waste: Not reported  
Date TSDF Received Waste: 10/04/2004  
TSDF EPA Facility Name: Not reported  
QTY Units: Not reported  
Transporter SEQ ID: Not reported  
Transporter-1 Date: Not reported  
Waste SEQ ID: Not reported  
Waste Type Code 2: Not reported  
Waste Type Code 3: Not reported  
Waste Type Code 4: Not reported  
Waste Type Code 5: Not reported  
Waste Type Code 6: Not reported  
Date Accepted: Not reported  
Manifest Discrepancy Type: Not reported  
Data Entry Number: 12170425  
Was Load Rejected: No  
Reason Load Was Rejected: Not reported

Manifest Number: 000038939FLE  
EPA ID: NJD002453587  
Date Shipped: 9/12/2013  
TSDF EPA ID: SCD036275626  
Transporter EPA ID: NJD986607380  
Transporter 2 EPA ID: Not reported  
Transporter 3 EPA ID: Not reported  
Transporter 4 EPA ID: Not reported  
Transporter 5 EPA ID: Not reported  
Transporter 6 EPA ID: Not reported  
Transporter 7 EPA ID: Not reported

Map ID  
 Direction  
 Distance  
 Elevation

MAP FINDINGS

Site

Database(s)

EDR ID Number  
 EPA ID Number

**LONT & OVERKAMP CO INC (Continued)**

**1000390672**

Transporter 8 EPA ID:	Not reported
Transporter 9 EPA ID:	Not reported
Transporter 10 EPA ID:	Not reported
Date Trans1 Transported Waste:	Not reported
Date Trans2 Transported Waste:	Not reported
Date Trans3 Transported Waste:	Not reported
Date Trans4 Transported Waste:	Not reported
Date Trans5 Transported Waste:	Not reported
Date Trans6 Transported Waste:	Not reported
Date Trans7 Transported Waste:	Not reported
Date Trans8 Transported Waste:	Not reported
Date Trans9 Transported Waste:	Not reported
Date Trans10 Transported Waste:	Not reported
Date TSDF Received Waste:	Not reported
TSDF EPA Facility Name:	Not reported
QTY Units:	Not reported
Transporter SEQ ID:	Not reported
Transporter-1 Date:	Not reported
Waste SEQ ID:	Not reported
Waste Type Code 2:	Not reported
Waste Type Code 3:	Not reported
Waste Type Code 4:	Not reported
Waste Type Code 5:	Not reported
Waste Type Code 6:	Not reported
Date Accepted:	Not reported
Manifest Discrepancy Type:	Not reported
Data Entry Number:	Not reported
Was Load Rejected:	Not reported
Reason Load Was Rejected:	Not reported
<b>Waste:</b>	
Manifest Year:	Not reported
Waste Code:	D001 F003
Hand Code:	Not reported
Quantity:	605.00 gallons

**B4**  
**SSE**  
 < 1/8  
 0.032 mi.  
 170 ft.

**KONINGSWOOD JOHN S**  
**169 E MAIN**  
**PROSPECT PARK, NJ**  
**Site 1 of 3 in cluster B**

**EDR Hist Auto 1009106087**  
**N/A**

**Relative:**  
**Lower**

EDR Hist Auto

**Actual:**  
 46 ft.

Year:	Name:	Type:
1937	H & H GARAGE	AUTOMOBILE REPAIRING
1937	SUPERIOR SERVICE STATION	GASOLINE AND OIL SERVICE STATIONS
1942	KONINGSWOOD JOHN S	GASOLINE AND SERVICE STATIONS
1952	KONINGSWOOD JOHN S	AUTOMOBILE REPAIRING
1961	KONINGSWOOD JOHN S	AUTOMOBILE REPAIRING
1969	KONINGWOOD JOHN S	AUTOMOBILE REPAIRING
1969	KONINGSWOOD JOHN S	Gasoline Service Stations
1970	KONINGSWOOD JOHN S	Gasoline Service Stations
1971	KONINGSWOOD JOHN S	Gasoline Service Stations
1972	KONINGSWOOD JOHN S	Gasoline Service Stations

Map ID  
Direction  
Distance  
Elevation

MAP FINDINGS

Site

Database(s)

EDR ID Number  
EPA ID Number

**KONINGSWOOD JOHN S (Continued)**

1009106087

1973	KONINGSWOOD JOHN S	Gasoline Service Stations
1974	KONINGSWOOD JOHN S	Gasoline Service Stations
1975	KONINGSWOOD JOHN S	Gasoline Service Stations
1978	JASKY BROS INC	Fuel Oil Dealers
1979	JASKY BROS INC	Fuel Oil Dealers
1980	JASKY BROS INC	Fuel Oil Dealers
1982	JASKY BROS INC	Fuel Oil Dealers
1983	JASKY BROS INC	Fuel Oil Dealers
1985	JASKY BROS INC	Fuel Oil Dealers
2011	PROSPECT PARK AUTO REPAIR	Repair Services, NEC
2012	PROSPECT PARK AUTO REPAIR	Repair Services, NEC
2013	PROSPECT PARK AUTO REPAIR	Repair Services, NEC
2014	PROSPECT PARK AUTO REPAIR	Repair Services, NEC

**B5**  
**SSE**  
< 1/8  
0.032 mi.  
170 ft.

**MAIN EQUIPMENT & SALES CO**  
**169 EAST MAIN ST**  
**PROSPECT PARK BORO, NJ 07508**

**NJ UST** **U000353819**  
**N/A**

**Site 2 of 3 in cluster B**

**Relative:**  
**Lower**  
**Actual:**  
**46 ft.**

UST:  
Facility ID: 001911

**Tanks:**

Tank Id: TANK-1  
Tank Number: E1  
**Tank Status: Removed**  
Tank Status Date: 01/01/1989  
Install Date: 01/01/1975  
Tank Contents: Leaded Gasoline  
Tank Size: 10000  
Tank Compliance: No  
Overfill: No  
Compliance Monitoring?: No  
Overfill Protection: No  
Spill Containment: No  
Tank Wellhead Protection: Not reported  
Tank/Pipe Construction Type: Pipe Other  
Tank/Pipe Construction Type: Tank CONVERSION (NON-NULLABLE)  
Tank/Pipe Monitor: Pipe None  
Tank/Pipe Monitor: Tank None

Tank Id: TANK-2  
Tank Number: E2  
**Tank Status: Removed**  
Tank Status Date: 01/01/1989  
Install Date: 01/01/1975  
Tank Contents: Unleaded Gasoline  
Tank Size: 10000  
Tank Compliance: No  
Overfill: No  
Compliance Monitoring?: No  
Overfill Protection: No  
Spill Containment: No  
Tank Wellhead Protection: Not reported

Map ID  
Direction  
Distance  
Elevation

MAP FINDINGS

Site

Database(s)

EDR ID Number  
EPA ID Number

**MAIN EQUIPMENT & SALES CO (Continued)**

**U000353819**

Tank/Pipe Construction Type: Pipe Other  
Tank/Pipe Construction Type: Tank CONVERSION (NON-NULLABLE)  
Tank/Pipe Monitor: Pipe None  
Tank/Pipe Monitor: Tank None

Tank Id: TANK-3  
Tank Number: E3  
**Tank Status: Removed**  
Tank Status Date: 01/01/1989  
Install Date: 01/01/1975  
Tank Contents: Unleaded Gasoline  
Tank Size: 2000  
Tank Compliance: No  
Overfill: No  
Compliance Monitoring?: No  
Overfill Protection: No  
Spill Containment: No  
Tank Wellhead Protection: Not reported  
Tank/Pipe Construction Type: Tank CONVERSION (NON-NULLABLE)  
Tank/Pipe Construction Type: Pipe Other  
Tank/Pipe Monitor: Pipe None  
Tank/Pipe Monitor: Tank None

Tank Id: TANK-4  
Tank Number: E4  
**Tank Status: Removed**  
Tank Status Date: 01/01/1989  
Install Date: 01/01/1975  
Tank Contents: Unleaded Gasoline  
Tank Size: 2000  
Tank Compliance: No  
Overfill: No  
Compliance Monitoring?: No  
Overfill Protection: No  
Spill Containment: No  
Tank Wellhead Protection: Not reported  
Tank/Pipe Construction Type: Tank CONVERSION (NON-NULLABLE)  
Tank/Pipe Construction Type: Pipe Other  
Tank/Pipe Monitor: Pipe None  
Tank/Pipe Monitor: Tank None

**B6**  
**SE**  
**< 1/8**  
**0.045 mi.**  
**240 ft.**

**ALL JERSEY EXPRESS**  
**168 E MAIN ST**  
**PROSPECT PARK, NJ 07508**

**RCRA NonGen / NLR 1000120651**  
**NJD125993477**

**Site 3 of 3 in cluster B**

**Relative:**  
**Lower**  
**Actual:**  
**39 ft.**

RCRA NonGen / NLR:  
Date Form Received by Agency: 20070101  
Handler Name: ALL JERSEY EXPRESS  
Handler Address: 168 E MAIN ST  
Handler City,State,Zip: PROSPECT PARK, NJ 07508-2106  
EPA ID: NJD125993477  
Contact Name: Not reported  
Contact Address: E MAIN ST  
Contact City,State,Zip: PROSPECT PARK, NJ 07508

Map ID  
 Direction  
 Distance  
 Elevation

MAP FINDINGS

Site

Database(s)

EDR ID Number  
 EPA ID Number

**ALL JERSEY EXPRESS (Continued)**

**1000120651**

Contact Telephone:		Not reported
Contact Fax:		Not reported
Contact Email:		Not reported
Contact Title:		Not reported
EPA Region:		02
Land Type:		Not reported
Federal Waste Generator Description:		Not a generator, verified
Non-Notifier:		Not reported
Biennial Report Cycle:		Not reported
Accessibility:		Not reported
Active Site Indicator:		Not reported
State District Owner:		NJ
State District:		NORTHERN
Mailing Address:		E MAIN ST
Mailing City, State, Zip:		PROSPECT PARK, NJ 07508
Owner Name:	ED HAEFELI	
Owner Type:		Private
Operator Name:	ED HAEFELI	
Operator Type:		Private
Short-Term Generator Activity:		No
Importer Activity:		No
Mixed Waste Generator:		No
Transporter Activity:		No
Transfer Facility Activity:		No
Recycler Activity with Storage:		No
Small Quantity On-Site Burner Exemption:		No
Smelting Melting and Refining Furnace Exemption:		No
Underground Injection Control:		No
Off-Site Waste Receipt:		No
Universal Waste Indicator:		No
Universal Waste Destination Facility:		No
Federal Universal Waste:		No
Active Site Fed-Reg Treatment Storage and Disposal Facility:		Not reported
Active Site Converter Treatment storage and Disposal Facility:		Not reported
Active Site State-Reg Treatment Storage and Disposal Facility:		Not reported
Active Site State-Reg Handler:		---
Federal Facility Indicator:		Not reported
Hazardous Secondary Material Indicator:		N
Sub-Part K Indicator:		Not reported
Commercial TSD Indicator:		No
Treatment Storage and Disposal Type:		Not reported
2018 GPRA Permit Baseline:		Not on the Baseline
2018 GPRA Renewals Baseline:		Not on the Baseline
Permit Renewals Workload Universe:		Not reported
Permit Workload Universe:		Not reported
Permit Progress Universe:		Not reported
Post-Closure Workload Universe:		Not reported
Closure Workload Universe:		Not reported
202 GPRA Corrective Action Baseline:		No
Corrective Action Workload Universe:		No
Subject to Corrective Action Universe:		No
Non-TSDFs Where RCRA CA has Been Imposed Universe:		No
TSDFs Potentially Subject to CA Under 3004 (u)/(v) Universe:		No
TSDFs Only Subject to CA under Discretionary Auth Universe:		No
Corrective Action Priority Ranking:		No NCAPS ranking
Environmental Control Indicator:		No
Institutional Control Indicator:		No

Map ID  
Direction  
Distance  
Elevation

MAP FINDINGS

Site

Database(s)

EDR ID Number  
EPA ID Number

**ALL JERSEY EXPRESS (Continued)**

**1000120651**

Human Exposure Controls Indicator:	N/A
Groundwater Controls Indicator:	N/A
Operating TSDF Universe:	Not reported
Full Enforcement Universe:	Not reported
Significant Non-Complier Universe:	No
Unaddressed Significant Non-Complier Universe:	No
Addressed Significant Non-Complier Universe:	No
Significant Non-Complier With a Compliance Schedule Universe:	No
Financial Assurance Required:	Not reported
Handler Date of Last Change:	20080626
Recognized Trader-Importer:	No
Recognized Trader-Exporter:	No
Importer of Spent Lead Acid Batteries:	No
Exporter of Spent Lead Acid Batteries:	No
Recycler Activity Without Storage:	No
Manifest Broker:	No
Sub-Part P Indicator:	No

**Hazardous Waste Summary:**

Waste Code:	X003
Waste Description:	Not Defined

**Handler - Owner Operator:**

Owner/Operator Indicator:	Owner
Owner/Operator Name:	ED HAEFELI
Legal Status:	Private
Date Became Current:	Not reported
Date Ended Current:	Not reported
Owner/Operator Address:	NOT REQUIRED
Owner/Operator City,State,Zip:	NOT REQUIRED, WY 99999
Owner/Operator Telephone:	212-555-1212
Owner/Operator Telephone Ext:	Not reported
Owner/Operator Fax:	Not reported
Owner/Operator Email:	Not reported

Owner/Operator Indicator:	Owner
Owner/Operator Name:	ED HAEFELI
Legal Status:	Private
Date Became Current:	Not reported
Date Ended Current:	Not reported
Owner/Operator Address:	NOT REQUIRED
Owner/Operator City,State,Zip:	NOT REQUIRED, WY 99999
Owner/Operator Telephone:	212-555-1212
Owner/Operator Telephone Ext:	Not reported
Owner/Operator Fax:	Not reported
Owner/Operator Email:	Not reported

Owner/Operator Indicator:	Operator
Owner/Operator Name:	ED HAEFELI
Legal Status:	Private
Date Became Current:	Not reported
Date Ended Current:	Not reported
Owner/Operator Address:	NOT REQUIRED
Owner/Operator City,State,Zip:	NOT REQUIRED, WY 99999
Owner/Operator Telephone:	212-555-1212

Map ID  
Direction  
Distance  
Elevation

MAP FINDINGS

Site

Database(s)

EDR ID Number  
EPA ID Number

**ALL JERSEY EXPRESS (Continued)**

**1000120651**

Owner/Operator Telephone Ext: Not reported  
Owner/Operator Fax: Not reported  
Owner/Operator Email: Not reported

Historic Generators:

Receive Date: 20060101  
Handler Name: ALL JERSEY EXPRESS  
Federal Waste Generator Description: Not a generator, verified  
State District Owner: NJ  
Large Quantity Handler of Universal Waste: No  
Recognized Trader Importer: No  
Recognized Trader Exporter: No  
Spent Lead Acid Battery Importer: No  
Spent Lead Acid Battery Exporter: No  
Current Record: No  
Non Storage Recycler Activity: Not reported  
Electronic Manifest Broker: Not reported

Receive Date: 20070101  
Handler Name: ALL JERSEY EXPRESS  
Federal Waste Generator Description: Not a generator, verified  
State District Owner: NJ  
Large Quantity Handler of Universal Waste: No  
Recognized Trader Importer: No  
Recognized Trader Exporter: No  
Spent Lead Acid Battery Importer: No  
Spent Lead Acid Battery Exporter: No  
Current Record: Yes  
Non Storage Recycler Activity: Not reported  
Electronic Manifest Broker: Not reported

Receive Date: 19880105  
Handler Name: ALL JERSEY EXPRESS  
Federal Waste Generator Description: Large Quantity Generator  
State District Owner: NJ  
Large Quantity Handler of Universal Waste: No  
Recognized Trader Importer: No  
Recognized Trader Exporter: No  
Spent Lead Acid Battery Importer: No  
Spent Lead Acid Battery Exporter: No  
Current Record: No  
Non Storage Recycler Activity: Not reported  
Electronic Manifest Broker: Not reported

List of NAICS Codes and Descriptions:

NAICS Codes: No NAICS Codes Found

Facility Has Received Notices of Violations:

Violations: No Violations Found

Evaluation Action Summary:

Evaluations: No Evaluations Found

Map ID  
Direction  
Distance  
Elevation

MAP FINDINGS

Site

Database(s) EDR ID Number  
EPA ID Number

**C7** 330 NORTH 6TH STREET  
**NNE** 330 NORTH 6TH STREET  
**< 1/8** PROSPECT PARK BORO, NJ 07508  
**0.048 mi.**  
**254 ft.** Site 1 of 3 in cluster C

**NJ ISRA** S107589532  
N/A

**Relative:** NJ ISRA:  
**Lower** Name: 330 NORTH 6TH STREET  
Address: 330 NORTH 6TH STREET  
**Actual:** City,State,Zip: PROSPECT PARK BORO, NJ 07508  
**84 ft.** Pi Number: G000014150  
Action Number: Not reported  
Title: E86A18 Prospect Reed & Harness  
Isra Trg: Finalized Date: Not reported  
Start Date: 1987-07-07  
Case Status: NFA (No Further Action) HISTORIC  
Case No: Not reported  
Case Name: Prospect Reed & Harness Company  
Trigger Type: Business Sale  
Trigger Date: 1987-03-30

Name: 330 NORTH 6TH STREET  
Address: 330 NORTH 6TH STREET  
City,State,Zip: PROSPECT PARK BORO, NJ 07508  
Pi Number: G000014150  
Action Number: Not reported  
Title: E86A18 Prospect Reed & Harness  
Isra Trg: Finalized Date: Not reported  
Start Date: 1987-07-07  
Case Status: NFA (No Further Action) HISTORIC  
Case No: Not reported  
Case Name: Prospect Reed & Harness Company  
Trigger Type: Cessation  
Trigger Date: 1987-03-30

Name: 330 NORTH 6TH STREET  
Address: 330 NORTH 6TH STREET  
City,State,Zip: PROSPECT PARK BORO, NJ 07508  
Pi Number: G000014150  
Action Number: Not reported  
Title: E86A18 Prospect Reed & Harness  
Isra Trg: Finalized Date: Not reported  
Start Date: 1987-07-07  
Case Status: NFA (No Further Action) HISTORIC  
Case No: Not reported  
Case Name: Prospect Reed & Harness Company  
Trigger Type: Property Sale  
Trigger Date: 1987-03-30

**C8** HENA SERVICE CORP  
**NNE** 332 6TH ST N  
**< 1/8** PROSPECT PARK BORO, NJ 07508  
**0.062 mi.**  
**329 ft.** Site 2 of 3 in cluster C

**NJ UST** U000353730  
N/A

**Relative:** UST:  
**Lower** Facility ID: 001785  
**Actual:**  
**74 ft.**

Map ID  
Direction  
Distance  
Elevation

MAP FINDINGS

Site

Database(s)

EDR ID Number  
EPA ID Number

**HENA SERVICE CORP (Continued)**

**U000353730**

Tanks:

Tank Id: TANK-1  
Tank Number: 0001  
**Tank Status: Removed**  
Tank Status Date: 04/20/1993  
Install Date: 01/01/1981  
Tank Contents: Other  
Tank Size: 10000  
Tank Compliance: No  
Overfill: No  
Compliance Monitoring?: No  
Overfill Protection: No  
Spill Containment: No  
Tank Wellhead Protection: Not reported  
Tank/Pipe Construction Type: Pipe Bare steel  
Tank/Pipe Construction Type: Tank Cathodically protected steel  
Tank/Pipe Monitor: Pipe None  
Tank/Pipe Monitor: Tank None

**C9**  
**NNE**  
**< 1/8**  
**0.062 mi.**  
**329 ft.**

**HENA SERVICE CORP**  
**332 NORTH 6TH STREET**  
**PROSPECT PARK, NJ**  
**Site 3 of 3 in cluster C**

**NJ HIST LUST S105488106**  
**N/A**

**Relative:**  
**Lower**  
**Actual:**  
**74 ft.**

LUST HIST:  
Case ID: Not reported  
Lead Program Assigned: Bureau of Field Operations - Initial Notice Section  
**Facility Status: Site Issued Letter of No Further Action for Area(s) Of Concern**  
UST ID: 0017859  
TMS Number: C92-3935  
Remedial Level: Site has 1 area of concern with 1 media of concern.  
Case Manager: Not reported  
Facility Phone: Not reported  
No Further Action: 7/23/1993 0:00:00  
RAW Approved: Not reported  
CEA: Not reported  
Date CEA Lifted: Not reported  
Dead Notice: Not reported

**D10**  
**SSW**  
**< 1/8**  
**0.097 mi.**  
**512 ft.**

**CHELTON REALTY INC**  
**245 4TH ST**  
**PASSAIC CITY, NJ 07055**  
**Site 1 of 2 in cluster D**

**NJ SHWS U003106714**  
**NJ HIST HWS N/A**  
**NJ UST**  
**NJ NJEMS**  
**NJ ISRA**

**Relative:**  
**Lower**  
**Actual:**  
**77 ft.**

SHWS:  
Name: CHELTON REALTY INC  
Address: 245 4TH ST  
City,State,Zip: PASSAIC CITY, NJ  
Site ID: 14737  
Status: Closed  
Home Owner: No  
PI Number: 031310

Detail As Of April 2012:

Map ID  
Direction  
Distance  
Elevation

MAP FINDINGS

Site

Database(s)

EDR ID Number  
EPA ID Number

**CHELTON REALTY INC (Continued)**

**U003106714**

X Coord Site: Not reported  
X Coord PI: Not reported  
Y Coord Site: Not reported  
Y Coord PI: Not reported

**HIST SHWS:**

**Case Status:** Active  
Status Date: 4/12/2002  
Case ID: 031310  
Contact: BSCM  
Sub Section Label: A: Sites with On-Site Sources of Contamination  
Site Municipality: 1607  
Remedial Level Code: C2  
Classification exception area dt: None  
Classification exception area dt: Not reported  
Deed Notice Status: None  
Deed Notice Date: Not reported  
Engineering Control Status: None  
Engineering Control Date: Not reported  
National Priorities List Status: Not reported  
National Priorities List Date: Not reported  
X Coordinate: 598467  
Y Coordinate: 742607  
Coordinate System: NJ State Plane (NAD83) - USFEET

**UST:**

Facility ID: 031310

**Tanks:**

Tank Id: TANK-1  
Tank Number: 0001  
**Tank Status:** Removed  
Tank Status Date: 12/22/1998  
Install Date: 01/01/1968  
Tank Contents: Heating Oil (No. 4)  
Tank Size: 20000  
Tank Compliance: No  
Overfill: Yes  
Compliance Monitoring?: No  
Overfill Protection: Yes  
Spill Containment: No  
Tank Wellhead Protection: Not reported  
Tank/Pipe Construction Type: Tank CONVERSION (NON-NULLABLE)  
Tank/Pipe Construction Type: Pipe CONVERSION (NON-NULLABLE)  
Tank/Pipe Monitor: Pipe None  
Tank/Pipe Monitor: Tank Manual Tank Gauging

**NJEMS:**

Name: ANDREW MCLEAN COMPLEX  
Address: 245 4TH ST  
City,State,Zip: PASSAIC CITY, NJ 07522  
Site Id: 418984  
Municipality: PASSAIC CITY  
Municipality Name From Spatial Overlay: PATERSON CITY

Map ID  
Direction  
Distance  
Elevation

MAP FINDINGS

Site

Database(s)

EDR ID Number  
EPA ID Number

**CHELTON REALTY INC (Continued)**

**U003106714**

GNIS Civil Code For Municipality: 885343  
Municipal Code (NJ-1040): 1608  
X Coord: 583270  
Y Coord: 764234  
Coord System: NJ STATE PLANE (NAD83) - USFEET  
Coord Type: Exact Address Match  
Coord Orign: DEP-GIS  
State Standard Numeric Code From Spatial Overlay: 1608  
Unique Feature Number For Municipality From Spatial Overlay: 3403157000  
Eleven Digit Hydrologic Unit Code From Spatial Overlay: 02030103120  
Fourteen Digit Hydrologic Unit Code From Spatial Overlay: 02030103120100  
Watershed Management Area Number From Spatial Overlay: 04  
Watershed Management Area Name From Spatial Overlay: Lower Passaic and Saddle  
Water Region Code From Spatial Overlay: 1  
Water Region Name From Spatial Overlay: Northeast  
Sub Watershed Name From Overlay: Passaic R Lwr (Goffle Bk to Pompton R)  
Watershed Name From Spatial Overlay: Passaic River Lower (Saddle to Pompton)

**NJ ISRA:**

Name: CHELTON REALTY INC  
Address: 245 4TH ST  
City,State,Zip: PASSAIC CITY, NJ 07055  
Pi Number: 031310  
Action Number: Not reported  
Title: E20010334 Spartan Incorporated  
Isra Trg: Finalized Date 12/31/2001  
Start Date: 2002-05-21  
Case Status: NFA-A (Area of Concern) HISTORIC  
Case No: Not reported  
Case Name: Spartan Incorporated  
Trigger Type: Cessation  
Trigger Date: 2001-12-31

Name: CHELTON REALTY INC  
Address: 245 4TH ST  
City,State,Zip: PASSAIC CITY, NJ 07055  
Pi Number: 031310  
Action Number: Not reported  
Title: E20010334 Spartan Incorporated  
Isra Trg: Finalized Date 7/26/2001  
Start Date: 2002-05-21  
Case Status: NFA-A (Area of Concern) HISTORIC  
Case No: Not reported  
Case Name: Spartan Incorporated  
Trigger Type: Property Sale  
Trigger Date: 2001-07-26

Name: CHELTON REALTY INC  
Address: 245 4TH STREET  
City,State,Zip: PASSAIC CITY, NJ 07055  
Pi Number: 031310  
Action Number: Not reported  
Title: E88382 Heritage Steel Company  
Isra Trg: Finalized Date Not reported  
Start Date: 1988-07-29  
Case Status: NFA (No Further Action) HISTORIC  
Case No: Not reported

Map ID  
 Direction  
 Distance  
 Elevation

MAP FINDINGS

Site

Database(s)

EDR ID Number  
 EPA ID Number

**CHELTON REALTY INC (Continued)**

**U003106714**

Case Name: Heritage Steel Company  
 Trigger Type: Business Sale  
 Trigger Date: 1988-06-13

Name: CHELTON REALTY INC  
 Address: 245 4TH STREET  
 City,State,Zip: PASSAIC CITY, NJ 07055  
 Pi Number: 031310  
 Action Number: Not reported  
 Title: E91787 American Pharmaceutical  
 Isra Trg: Finalized Date: Not reported  
 Start Date: 1992-03-16  
 Case Status: NFA (No Further Action) HISTORIC  
 Case No: Not reported  
 Case Name: American Pharmaceutical Company  
 Trigger Type: Stock Transfer  
 Trigger Date: 1992-02-03

Name: CHELTON REALTY INC  
 Address: 245 4TH STREET  
 City,State,Zip: PASSAIC CITY, NJ 07055  
 Pi Number: 031310  
 Action Number: Not reported  
 Title: E94512 American Pharmaceutical  
 Isra Trg: Finalized Date: Not reported  
 Start Date: 1994-09-07  
 Case Status: NFA (No Further Action) HISTORIC  
 Case No: Not reported  
 Case Name: American Pharmaceutical Company  
 Trigger Type: Cessation  
 Trigger Date: 1994-09-01

**E11  
 NE  
 < 1/8  
 0.103 mi.  
 546 ft.**

**TRIARCO INDUSTRIES  
 2 6 MORRIS ST  
 PATERSON CITY, NJ 07501**

**Site 1 of 4 in cluster E**

**NJ SHWS S123813163  
 NJ ENG CONTROLS N/A  
 NJ INST CONTROL  
 NJ ISRA**

**Relative:  
 Lower  
 Actual:  
 49 ft.**

SHWS:  
 Name: TRIARCO INDUSTRIES  
 Address: 2 6 MORRIS ST  
 City,State,Zip: PATERSON CITY, NJ  
 Site ID: 27164  
 Status: Active  
 Home Owner: Not reported  
 PI Number: 594874

Detail As Of April 2012:  
 X Coord Site: Not reported  
 X Coord PI: Not reported  
 Y Coord Site: Not reported  
 Y Coord PI: Not reported

Name: TRIARCO INDUSTRIES  
 Address: 2 6 MORRIS ST  
 City,State,Zip: PATERSON CITY, NJ  
 Site ID: 27164  
 Status: Closed

Map ID  
Direction  
Distance  
Elevation

MAP FINDINGS

Site

Database(s)

EDR ID Number  
EPA ID Number

**TRIARCO INDUSTRIES (Continued)**

**S123813163**

Home Owner: No  
PI Number: 594874

Detail As Of April 2012:

X Coord Site: Not reported  
X Coord PI: Not reported  
Y Coord Site: Not reported  
Y Coord PI: Not reported

ENG CONTROLS:

Name: TRIARCO INDUSTRIES  
Address: 2 6 MORRIS ST  
Address 2: Not reported  
City,State,Zip: PATERSON CITY, NJ 07501  
PI Number: 594874  
PI Name: TRIARCO INDUSTRIES  
DER Filed Date: 12/05/2018  
DER Lifted Date: Not reported  
DER Deed Usage (SI): Restricted  
Deed Specific Requirement: Asphalt Cap  
Deed Parameter Desc: Benzo(a)anthracene  
Deed Depth: 4.5  
Entire Site Restricted: Yes  
Property Block: 4802  
Property Lot: 23  
X Coord: 580770  
Y Coord: 756900

Name: TRIARCO INDUSTRIES  
Address: 2 6 MORRIS ST  
Address 2: Not reported  
City,State,Zip: PATERSON CITY, NJ 07501  
PI Number: 594874  
PI Name: TRIARCO INDUSTRIES  
DER Filed Date: 12/05/2018  
DER Lifted Date: Not reported  
DER Deed Usage (SI): Restricted  
Deed Specific Requirement: Asphalt Cap  
Deed Parameter Desc: Benzo(a)pyrene  
Deed Depth: 4.4  
Entire Site Restricted: Yes  
Property Block: 4802  
Property Lot: 23  
X Coord: 580770  
Y Coord: 756900

Name: TRIARCO INDUSTRIES  
Address: 2 6 MORRIS ST  
Address 2: Not reported  
City,State,Zip: PATERSON CITY, NJ 07501  
PI Number: 594874  
PI Name: TRIARCO INDUSTRIES  
DER Filed Date: 12/05/2018  
DER Lifted Date: Not reported  
DER Deed Usage (SI): Restricted  
Deed Specific Requirement: Asphalt Cap  
Deed Parameter Desc: Benzo(b)fluoranthene

Map ID  
Direction  
Distance  
Elevation

MAP FINDINGS

Site

Database(s)

EDR ID Number  
EPA ID Number

**TRIARCO INDUSTRIES (Continued)**

**S123813163**

Deed Depth: 4.5  
Entire Site Restricted: Yes  
Property Block: 4802  
Property Lot: 23  
X Coord: 580770  
Y Coord: 756900

Name: TRIARCO INDUSTRIES  
Address: 2 6 MORRIS ST  
Address 2: Not reported  
City,State,Zip: PATERSON CITY, NJ 07501  
PI Number: 594874  
PI Name: TRIARCO INDUSTRIES  
DER Filed Date: 12/05/2018  
DER Lifted Date: Not reported  
DER Deed Usage (SI): Restricted  
Deed Specific Requirement: Asphalt Cap  
Deed Parameter Desc: Benzo(k)fluoranthene  
Deed Depth: 4.5  
Entire Site Restricted: Yes  
Property Block: 4802  
Property Lot: 23  
X Coord: 580770  
Y Coord: 756900

Name: TRIARCO INDUSTRIES  
Address: 2 6 MORRIS ST  
Address 2: Not reported  
City,State,Zip: PATERSON CITY, NJ 07501  
PI Number: 594874  
PI Name: TRIARCO INDUSTRIES  
DER Filed Date: 12/05/2018  
DER Lifted Date: Not reported  
DER Deed Usage (SI): Restricted  
Deed Specific Requirement: Asphalt Cap  
Deed Parameter Desc: Carbazole  
Deed Depth: 4.5  
Entire Site Restricted: Yes  
Property Block: 4802  
Property Lot: 23  
X Coord: 580770  
Y Coord: 756900

Name: TRIARCO INDUSTRIES  
Address: 2 6 MORRIS ST  
Address 2: Not reported  
City,State,Zip: PATERSON CITY, NJ 07501  
PI Number: 594874  
PI Name: TRIARCO INDUSTRIES  
DER Filed Date: 12/05/2018  
DER Lifted Date: Not reported  
DER Deed Usage (SI): Restricted  
Deed Specific Requirement: Asphalt Cap  
Deed Parameter Desc: Chrysene  
Deed Depth: 4.5  
Entire Site Restricted: Yes  
Property Block: 4802

Map ID  
Direction  
Distance  
Elevation

MAP FINDINGS

Site

Database(s)

EDR ID Number  
EPA ID Number

**TRIARCO INDUSTRIES (Continued)**

**S123813163**

Property Lot:	23
X Coord:	580770
Y Coord:	756900
Name:	TRIARCO INDUSTRIES
Address:	2 6 MORRIS ST
Address 2:	Not reported
City,State,Zip:	PATERSON CITY, NJ 07501
PI Number:	594874
PI Name:	TRIARCO INDUSTRIES
DER Filed Date:	12/05/2018
DER Lifted Date:	Not reported
DER Deed Usage (SI):	Restricted
Deed Specific Requirement:	Asphalt Cap
Deed Parameter Desc:	Dibenzo(a,h)anthracene
Deed Depth:	4.5
Entire Site Restricted:	Yes
Property Block:	4802
Property Lot:	23
X Coord:	580770
Y Coord:	756900
Name:	TRIARCO INDUSTRIES
Address:	2 6 MORRIS ST
Address 2:	Not reported
City,State,Zip:	PATERSON CITY, NJ 07501
PI Number:	594874
PI Name:	TRIARCO INDUSTRIES
DER Filed Date:	12/05/2018
DER Lifted Date:	Not reported
DER Deed Usage (SI):	Restricted
Deed Specific Requirement:	Asphalt Cap
Deed Parameter Desc:	Indeno(1,2,3-cd)pyrene
Deed Depth:	4.5
Entire Site Restricted:	Yes
Property Block:	4802
Property Lot:	23
X Coord:	580770
Y Coord:	756900
Name:	TRIARCO INDUSTRIES
Address:	2 6 MORRIS ST
Address 2:	Not reported
City,State,Zip:	PATERSON CITY, NJ 07501
PI Number:	594874
PI Name:	TRIARCO INDUSTRIES
DER Filed Date:	12/05/2018
DER Lifted Date:	Not reported
DER Deed Usage (SI):	Restricted
Deed Specific Requirement:	Asphalt Cap
Deed Parameter Desc:	Lead
Deed Depth:	8
Entire Site Restricted:	Yes
Property Block:	4802
Property Lot:	23
X Coord:	580770
Y Coord:	756900

Map ID  
Direction  
Distance  
Elevation

MAP FINDINGS

Site

Database(s)

EDR ID Number  
EPA ID Number

**TRIARCO INDUSTRIES (Continued)**

**S123813163**

Name: TRIARCO INDUSTRIES  
Address: 2 6 MORRIS ST  
Address 2: Not reported  
City,State,Zip: PATERSON CITY, NJ 07501  
PI Number: 594874  
PI Name: TRIARCO INDUSTRIES  
DER Filed Date: 12/05/2018  
DER Lifted Date: Not reported  
DER Deed Usage (SI): Restricted  
Deed Specific Requirement: Asphalt Cap  
Deed Parameter Desc: Mercury  
Deed Depth: 8  
Entire Site Restricted: Yes  
Property Block: 4802  
Property Lot: 23  
X Coord: 580770  
Y Coord: 756900

Name: TRIARCO INDUSTRIES  
Address: 2 6 MORRIS ST  
Address 2: Not reported  
City,State,Zip: PATERSON CITY, NJ 07501  
PI Number: 594874  
PI Name: TRIARCO INDUSTRIES  
DER Filed Date: 12/05/2018  
DER Lifted Date: Not reported  
DER Deed Usage (SI): Restricted  
Deed Specific Requirement: Concrete Cap  
Deed Parameter Desc: Benzo(a)anthracene  
Deed Depth: 4.5  
Entire Site Restricted: Yes  
Property Block: 4802  
Property Lot: 23  
X Coord: 580770  
Y Coord: 756900

[Click this hyperlink](#) while viewing on your computer to access 50 additional NJ ENG: record(s) in the EDR Site Report.

**INST CONTROL:**

Name: TRIARCO INDUSTRIES  
Address: 2 6 MORRIS ST  
Address 2: Not reported  
City,State,Zip: PATERSON CITY, NJ 07501  
PI Number: 594874  
PI Name: TRIARCO INDUSTRIES  
Date Established: 12/31/2018  
Date Closed/Lifted: Not reported  
Intermediate Durations: Yes  
CEA Duration: Not reported  
CEA Case Track #: 136270  
CEA Name: CEA for Historic Fill  
X Coord: 580770  
Y Coord: 756900

CEA Descriptions (SI):

Map ID  
Direction  
Distance  
Elevation

MAP FINDINGS

Site

Database(s)

EDR ID Number  
EPA ID Number

**TRIARCO INDUSTRIES (Continued)**

**S123813163**

Historic Fill

NJ ISRA:

Name: TRIARCO INDUSTRIES  
Address: 2 6 MORRIS ST  
City,State,Zip: PATERSON CITY, NJ 07501  
Pi Number: 594874  
Action Number: Not reported  
Title: E20130011 TRIARCO 121204103909  
Isra Trg: Finalized Date: 12/7/2012  
Start Date: 2012-12-13  
Case Status: LSRP Oversight  
Case No: Not reported  
Case Name: TRIARCO INDUSTRIES INC  
Trigger Type: Sale Of Assets  
Trigger Date: 2012-12-07

Name: TRIARCO INDUSTRIES  
Address: 2 6 MORRIS ST  
City,State,Zip: PATERSON CITY, NJ 07501  
Pi Number: 594874  
Action Number: Not reported  
Title: E20130011 TRIARCO 121204103909  
Isra Trg: Finalized Date: 12/7/2012  
Start Date: 2019-09-19  
Case Status: RAO-Entire Site (Restricted Use)  
Case No: Not reported  
Case Name: TRIARCO INDUSTRIES INC  
Trigger Type: Sale Of Assets  
Trigger Date: 2012-12-07

**F12  
NW  
< 1/8  
0.103 mi.  
546 ft.**

**DEN BRAVEN JOHN  
328 N 8TH  
PROSPECT PARK, NJ  
Site 1 of 10 in cluster F**

**EDR Hist Auto 1009106288  
N/A**

**Relative:  
Higher**

EDR Hist Auto

**Actual:  
151 ft.**

Year:	Name:	Type:
1937	DENBRAVEN JOHN	GASOLINE AND OIL SERVICE STATIONS
1942	DEN BRAVEN JOHN	GASOLINE AND SERVICE STATIONS
1947	DEN BRAVN JOHN	GASOLINE AND OIL SERVICE STATIONS
1961	DEN BRAVEN SERVICE STATION	GASOLINE STATIONS
1969	DEN BRAVEN SERVICE STATION	GASOLINE STATIONS
1969	SINKE JOHN	Gasoline Service Stations
1970	SINKE JOHN	Gasoline Service Stations
1971	SINKE JOHN	Gasoline Service Stations
1972	SINKE JOHN	Gasoline Service Stations
1973	SINKE JOHN	Gasoline Service Stations
1974	SINKE JOHN	Gasoline Service Stations
1975	SINKE JOHN	Gasoline Service Stations
1976	SINKE JOHN	Gasoline Service Stations
1977	SINKE JOHN	Gasoline Service Stations
1985	PROSPECT PARK SERVICE CENTER*	Gasoline Service Stations
1986	PROSPECT PARK SERVICE CENTER*	Gasoline Service Stations
1987	PROSPECT PARK SERVICE CENTER*	Gasoline Service Stations

Map ID  
Direction  
Distance  
Elevation

MAP FINDINGS

Site

Database(s)

EDR ID Number  
EPA ID Number

**DEN BRAVEN JOHN (Continued)**

1009106288

1987 PROSPECT PARK SERVICE INC School Buses  
1988 PROSPECT PARK SERVICE CENTER Gasoline Service Stations

F13  
NW  
< 1/8  
0.103 mi.  
546 ft.

**PROSPECT PARK SERVICES**  
**328 N 8TH ST**  
**PROSPECT PARK, NJ 07508**

**NJ HIST LUST 1000385664**  
**NJ UST NJD986577187**  
**NJ Release**  
**RCRA NonGen / NLR**

**Site 2 of 10 in cluster F**

**Relative:**  
**Higher**

LUST HIST:

**Actual:**  
**151 ft.**

Case ID: 90-03-21-1342  
Lead Program Assigned: Bureau of Underground Storage Tanks  
**Facility Status: Case Awaiting Assignment**  
UST ID: 0028758  
TMS Number: Not reported  
Remedial Level: Site has confirmed soil and ground water contamination.  
Case Manager: Not reported  
Facility Phone: Not reported  
No Further Action: Not reported  
RAW Approved: Not reported  
CEA: Not reported  
Date CEA Lifted: Not reported  
Dead Notice: Not reported

UST:

Facility ID: 002875

Tanks:

Tank Id: TANK-1  
Tank Number: 1  
**Tank Status: Abandoned in Place**  
Tank Status Date: 01/01/1987  
Install Date: 01/01/1987  
Tank Contents: Leaded Gasoline  
Tank Size: 0  
Tank Compliance: No  
Overfill: No  
Compliance Monitoring?: No  
Overfill Protection: No  
Spill Containment: No  
Tank Wellhead Protection: Not reported  
Tank/Pipe Construction Type: Pipe Cathodically protected steel  
Tank/Pipe Construction Type: Tank Cathodically protected steel  
Tank/Pipe Monitor: Pipe None  
Tank/Pipe Monitor: Tank None

Tank Id: TANK-2  
Tank Number: 2  
**Tank Status: Abandoned in Place**  
Tank Status Date: 10/01/1989  
Install Date: 01/01/1987  
Tank Contents: Leaded Gasoline  
Tank Size: 0  
Tank Compliance: No  
Overfill: No

Map ID  
Direction  
Distance  
Elevation

MAP FINDINGS

Site

Database(s)

EDR ID Number  
EPA ID Number

**PROSPECT PARK SERVICES (Continued)**

1000385664

Compliance Monitoring?: No  
Overfill Protection: No  
Spill Containment: No  
Tank Wellhead Protection: Not reported  
Tank/Pipe Construction Type: Tank Other  
Tank/Pipe Construction Type: Pipe Cathodically protected steel  
Tank/Pipe Monitor: Pipe None  
Tank/Pipe Monitor: Tank None

Tank Id: TANK-3  
Tank Number: 3  
**Tank Status: Abandoned in Place**  
Tank Status Date: 10/01/1989  
Install Date: 01/01/1987  
Tank Contents: Unleaded Gasoline  
Tank Size: 0  
Tank Compliance: No  
Overfill: No  
Compliance Monitoring?: No  
Overfill Protection: No  
Spill Containment: No  
Tank Wellhead Protection: Not reported  
Tank/Pipe Construction Type: Pipe Cathodically protected steel  
Tank/Pipe Construction Type: Tank Other  
Tank/Pipe Monitor: Pipe None  
Tank/Pipe Monitor: Tank None

Tank Id: TANK-4  
Tank Number: 4  
**Tank Status: Abandoned in Place**  
Tank Status Date: 10/01/1989  
Install Date: 01/01/1987  
Tank Contents: Unleaded Gasoline  
Tank Size: 0  
Tank Compliance: No  
Overfill: No  
Compliance Monitoring?: No  
Overfill Protection: No  
Spill Containment: No  
Tank Wellhead Protection: Not reported  
Tank/Pipe Construction Type: Pipe Cathodically protected steel  
Tank/Pipe Construction Type: Tank Other  
Tank/Pipe Monitor: Pipe None  
Tank/Pipe Monitor: Tank None

**NJ Release:**

Name: ON ROADWAY/FRONT OF  
Address: 328 N 8TH ST  
City,State,Zip: PROSPECT PARK, NJ  
Facility Type: Residential  
Facility Phone: Not reported  
Incident Date: 04/05/1997  
Incident Time: 1714  
Trenton Dispatch Log Number: 4214  
Case Number: 97-4-5-1810-48

Map ID  
Direction  
Distance  
Elevation

MAP FINDINGS

Site

Database(s)

EDR ID Number  
EPA ID Number

**PROSPECT PARK SERVICES (Continued)**

**1000385664**

Date Received: 04/05/1997  
Nature of Incident: Municipal  
Operator: SELL  
Incident Type: Not reported  
Incident Location: Not reported  
Location: Other  
Other Location: Not reported  
Contact Name: Not reported  
Caller Name: REDACTED  
Caller Title: Not reported  
Caller Address: Not reported  
Caller City,St,Zip: Not reported  
Caller Telephone: Not reported  
Substance(s): PAINT THINNER  
Substance Type: Liquid  
Substance Identity: Suspected  
CAS Number: Not reported  
A310 Letter: No  
TCPA Chemical: No  
Hazrds Material: Yes  
COMU: 1610  
Ref. Code: 101  
Amt Released: < 3 GAL  
Contained: Yes  
Release Type: Terminated  
Release VE: Estimate  
Injuries: No  
Public Exposure: Yes  
Facility Evacuation: No  
Police at Scene: Yes  
Firemen at Scene: Yes  
Contamination of: Land  
Receiving Water: UNK  
Status at Spill: SOMEONE DUMPED PAINT THINNER IN ROADWAY,SOME ENTERED STORM DRAIN.HAZ MATT,AND HD ON SCENE.  
  
NJ Spill Date: Not reported  
NJ Spill Time: Not reported  
NJ Spill Name: Not reported  
NJ Spill Title: Not reported  
NJ Spill Phone: Not reported  
Other Date: Not reported  
Other Time: Not reported  
Other Name: Not reported  
Other Title: Not reported  
Other Telephone: Not reported  
Public Evacuation: No  
Assistance Requested: No  
Wind Direction/Speed: Not reported  
Local Municipality Notified: Not reported  
Local Municipality Name: Not reported  
Local Municipality Title: Not reported  
Local Municipality Telephone: Not reported  
Local Municipality Date: Not reported  
Local Municipality Time: Not reported  
Incident Description: Illegal Dumping  
Incident Name: Not reported  
Incident Referred To: DRPSR

Map ID  
Direction  
Distance  
Elevation

MAP FINDINGS

Site

Database(s)

EDR ID Number  
EPA ID Number

**PROSPECT PARK SERVICES (Continued)**

**1000385664**

Incident Region: BFO-CAS  
Incident Telephone: Not reported  
Incident Date: 04/05/1997  
Incident time: Not reported  
Incident ITM: B  
Comments: Not reported  
Date A310 Letter Printed: Not reported  
Date Local Authority Was Notified: Not reported  
Date Updated: Not reported  
Date Report Faxed to Local Authority: Not reported  
Local Authority Notification Date: Not reported  
Rep Receive Date: Not reported  
Reporter Type: Not reported  
Reporter Name: Not reported  
Reporter Title: Not reported  
Reporter Org: Not reported  
Reporter Address: Not reported  
Reporter City,St,Zip: Not reported  
Reporter County: Not reported  
Incident Status: Not reported  
Incident Category Source: Not reported  
Incident Source Name: Not reported  
Incident Source Address: Not reported  
Incident Source Address 2: Not reported  
Incident Source City,St,Zip: Not reported  
Incident Source County: Not reported  
DEP Requested: Not reported  
Confidential: Not reported  
Notify Type: Not reported  
Road Closed: Not reported  
Direction: Not reported  
Responsible Party: UnKnown  
Responsible Party Name: Not reported  
Responsible Party Contact: Not reported  
Responsible Party Title: Not reported  
Responsible Party Phone: Not reported  
Responsible Party Street: Not reported  
Responsible Party County: Not reported  
Responsible Party City,St,Zip: Not reported  
Memo. Of Understanding: Not reported  
Drill/trng Exercise: Not reported  
Hazardous: Not reported

**RCRA NonGen / NLR:**

Date Form Received by Agency: 20070101  
Handler Name: PROSPECT PARK SERVICES  
Handler Address: 328 N 8TH ST  
Handler City,State,Zip: PROSPECT PARK, NJ 07508-2114  
EPA ID: NJD986577187  
Contact Name: Not reported  
Contact Address: LONG HILL RD  
Contact City,State,Zip: OAKLAND, NJ 07436  
Contact Telephone: Not reported  
Contact Fax: Not reported  
Contact Email: Not reported  
Contact Title: Not reported  
EPA Region: 02

Map ID  
 Direction  
 Distance  
 Elevation

MAP FINDINGS

Site

Database(s)

EDR ID Number  
 EPA ID Number

**PROSPECT PARK SERVICES (Continued)**

**1000385664**

Land Type:	Not reported
Federal Waste Generator Description:	Not a generator, verified
Non-Notifier:	Not reported
Biennial Report Cycle:	Not reported
Accessibility:	Not reported
Active Site Indicator:	Not reported
State District Owner:	NJ
State District:	NORTHERN
Mailing Address:	LONG HILL RD
Mailing City, State, Zip:	OAKLAND, NJ 07436
Owner Name:	JOHN FIORILLO
Owner Type:	Private
Operator Name:	JOHN FIORILLO
Operator Type:	Private
Short-Term Generator Activity:	No
Importer Activity:	No
Mixed Waste Generator:	No
Transporter Activity:	No
Transfer Facility Activity:	No
Recycler Activity with Storage:	No
Small Quantity On-Site Burner Exemption:	No
Smelting Melting and Refining Furnace Exemption:	No
Underground Injection Control:	No
Off-Site Waste Receipt:	No
Universal Waste Indicator:	No
Universal Waste Destination Facility:	No
Federal Universal Waste:	No
Active Site Fed-Reg Treatment Storage and Disposal Facility:	Not reported
Active Site Converter Treatment storage and Disposal Facility:	Not reported
Active Site State-Reg Treatment Storage and Disposal Facility:	Not reported
Active Site State-Reg Handler:	---
Federal Facility Indicator:	Not reported
Hazardous Secondary Material Indicator:	N
Sub-Part K Indicator:	Not reported
Commercial TSD Indicator:	No
Treatment Storage and Disposal Type:	Not reported
2018 GPRA Permit Baseline:	Not on the Baseline
2018 GPRA Renewals Baseline:	Not on the Baseline
Permit Renewals Workload Universe:	Not reported
Permit Workload Universe:	Not reported
Permit Progress Universe:	Not reported
Post-Closure Workload Universe:	Not reported
Closure Workload Universe:	Not reported
202 GPRA Corrective Action Baseline:	No
Corrective Action Workload Universe:	No
Subject to Corrective Action Universe:	No
Non-TSDs Where RCRA CA has Been Imposed Universe:	No
TSDs Potentially Subject to CA Under 3004 (u)/(v) Universe:	No
TSDs Only Subject to CA under Discretionary Auth Universe:	No
Corrective Action Priority Ranking:	No NCAPS ranking
Environmental Control Indicator:	No
Institutional Control Indicator:	No
Human Exposure Controls Indicator:	N/A
Groundwater Controls Indicator:	N/A
Operating TSD Universe:	Not reported
Full Enforcement Universe:	Not reported
Significant Non-Complier Universe:	No

Map ID  
Direction  
Distance  
Elevation

MAP FINDINGS

Site

Database(s)

EDR ID Number  
EPA ID Number

**PROSPECT PARK SERVICES (Continued)**

**1000385664**

Unaddressed Significant Non-Complier Universe:	No
Addressed Significant Non-Complier Universe:	No
Significant Non-Complier With a Compliance Schedule Universe:	No
Financial Assurance Required:	Not reported
Handler Date of Last Change:	20080626
Recognized Trader-Importer:	No
Recognized Trader-Exporter:	No
Importer of Spent Lead Acid Batteries:	No
Exporter of Spent Lead Acid Batteries:	No
Recycler Activity Without Storage:	No
Manifest Broker:	No
Sub-Part P Indicator:	No

Hazardous Waste Summary:

Waste Code:	D001
Waste Description:	IGNITABLE WASTE

Handler - Owner Operator:

Owner/Operator Indicator:	Owner
Owner/Operator Name:	JOHN FIORILLO
Legal Status:	Private
Date Became Current:	Not reported
Date Ended Current:	Not reported
Owner/Operator Address:	NOT REQUIRED
Owner/Operator City, State, Zip:	NOT REQUIRED, WY 99999
Owner/Operator Telephone:	212-555-1212
Owner/Operator Telephone Ext:	Not reported
Owner/Operator Fax:	Not reported
Owner/Operator Email:	Not reported

Owner/Operator Indicator:	Owner
Owner/Operator Name:	JOHN FIORILLO
Legal Status:	Private
Date Became Current:	Not reported
Date Ended Current:	Not reported
Owner/Operator Address:	NOT REQUIRED
Owner/Operator City, State, Zip:	NOT REQUIRED, WY 99999
Owner/Operator Telephone:	212-555-1212
Owner/Operator Telephone Ext:	Not reported
Owner/Operator Fax:	Not reported
Owner/Operator Email:	Not reported

Owner/Operator Indicator:	Operator
Owner/Operator Name:	JOHN FIORILLO
Legal Status:	Private
Date Became Current:	Not reported
Date Ended Current:	Not reported
Owner/Operator Address:	NOT REQUIRED
Owner/Operator City, State, Zip:	NOT REQUIRED, WY 99999
Owner/Operator Telephone:	212-555-1212
Owner/Operator Telephone Ext:	Not reported
Owner/Operator Fax:	Not reported
Owner/Operator Email:	Not reported

Map ID  
Direction  
Distance  
Elevation

MAP FINDINGS

Site

Database(s)

EDR ID Number  
EPA ID Number

**PROSPECT PARK SERVICES (Continued)**

**1000385664**

Historic Generators:

Receive Date: 20060101  
Handler Name: PROSPECT PARK SERVICES  
Federal Waste Generator Description: Not a generator, verified  
State District Owner: NJ  
Large Quantity Handler of Universal Waste: No  
Recognized Trader Importer: No  
Recognized Trader Exporter: No  
Spent Lead Acid Battery Importer: No  
Spent Lead Acid Battery Exporter: No  
Current Record: No  
Non Storage Recycler Activity: Not reported  
Electronic Manifest Broker: Not reported

Receive Date: 20070101  
Handler Name: PROSPECT PARK SERVICES  
Federal Waste Generator Description: Not a generator, verified  
State District Owner: NJ  
Large Quantity Handler of Universal Waste: No  
Recognized Trader Importer: No  
Recognized Trader Exporter: No  
Spent Lead Acid Battery Importer: No  
Spent Lead Acid Battery Exporter: No  
Current Record: Yes  
Non Storage Recycler Activity: Not reported  
Electronic Manifest Broker: Not reported

Receive Date: 19900323  
Handler Name: PROSPECT PARK SERVICES  
Federal Waste Generator Description: Large Quantity Generator  
State District Owner: NJ  
Large Quantity Handler of Universal Waste: No  
Recognized Trader Importer: No  
Recognized Trader Exporter: No  
Spent Lead Acid Battery Importer: No  
Spent Lead Acid Battery Exporter: No  
Current Record: No  
Non Storage Recycler Activity: Not reported  
Electronic Manifest Broker: Not reported

List of NAICS Codes and Descriptions:

NAICS Codes: No NAICS Codes Found

Facility Has Received Notices of Violations:

Violations: No Violations Found

Evaluation Action Summary:

Evaluations: No Evaluations Found

MAP FINDINGS
--------------

Map ID  
 Direction  
 Distance  
 Elevation

Site

Database(s)  
 EDR ID Number  
 EPA ID Number

**G14**  
**East**  
**< 1/8**  
**0.105 mi.**  
**553 ft.**

**STUDENT TRANSPORTATION OF AMERICA**  
**36 SHADY ST**  
**PATERSON CITY, NJ 07524**

**NJ UST**    **U004183194**  
**N/A**

**Site 1 of 13 in cluster G**

**Relative:**  
**Lower**

UST:  
 Facility ID:                      560041

**Actual:**  
**40 ft.**

Contact:  
 Owner Name:                      LANCE SISCO  
 Organization:                      LANCE SISCO  
 Contact Type(UST Reg):            Class A Operator  
 Contact Address (UST Reg):        414 FAIRFIELD RD  
 Contact Address 2 (UST Reg):      Not reported  
 Contact City,St,Zip (UST Reg):    Fairfield, NJ 07004

Owner Name:                      LANCE SISCO  
 Organization:                      LANCE SISCO  
 Contact Type(UST Reg):            Class B Operator  
 Contact Address (UST Reg):        414 FAIRFIELD RD  
 Contact Address 2 (UST Reg):      Not reported  
 Contact City,St,Zip (UST Reg):    Fairfield, NJ 07004

Owner Name:                      SIMONE EARLE  
 Organization:                      STUDENT TRANSPORTATION OF AMERICA  
 Contact Type(UST Reg):            Facility Operator  
 Contact Address (UST Reg):        18-02 RIVER RD  
 Contact Address 2 (UST Reg):      Not reported  
 Contact City,St,Zip (UST Reg):    Fair Lawn, NJ 07410

Owner Name:                      KELLIE CATALANO  
 Organization:                      BARCANAI LLC  
 Contact Type(UST Reg):            Fees/Billing Contact  
 Contact Address (UST Reg):        24 BECKWITH AVE #38  
 Contact Address 2 (UST Reg):      Not reported  
 Contact City,St,Zip (UST Reg):    Paterson, NJ 07503

Owner Name:                      KELLIE CATALANO  
 Organization:                      BARCANAI LLC  
 Contact Type(UST Reg):            Property Owner  
 Contact Address (UST Reg):        24 BECKWITH AVE #38  
 Contact Address 2 (UST Reg):      Not reported  
 Contact City,St,Zip (UST Reg):    Paterson, NJ 07503

Owner Name:                      KELLIE CATALANO  
 Organization:                      BARCANAI LLC  
 Contact Type(UST Reg):            Tank Owner  
 Contact Address (UST Reg):        24 BECKWITH AVE #38  
 Contact Address 2 (UST Reg):      Not reported  
 Contact City,St,Zip (UST Reg):    Paterson, NJ 07503

Tanks:

Tank Id:                              TANK-1  
 Tank Number:                      001  
**Tank Status:                      In-use**  
 Tank Status Date:                  08/01/2011

Map ID  
 Direction  
 Distance  
 Elevation

MAP FINDINGS

Site

Database(s)

EDR ID Number  
 EPA ID Number

**STUDENT TRANSPORTATION OF AMERICA (Continued)**

**U004183194**

Install Date: 08/01/2011  
 Tank Contents: Light Diesel Fuel (No. 1-D)  
 Tank Size: 10000  
 Tank Compliance: Yes  
 Overfill: Yes  
 Compliance Monitoring?: Yes  
 Overfill Protection: Yes  
 Spill Containment: Yes  
 Tank Wellhead Protection: Not reported  
 Tank/Pipe Construction Type: Tank Fiberglass-reinforced plastic  
 Tank/Pipe Construction Type: Pipe Fiberglass-reinforced plastic  
 Tank/Pipe Monitor: Pipe Automatic line leak detector  
 Tank/Pipe Monitor: Pipe Interstitial  
 Tank/Pipe Monitor: Tank In-tank(automatic)monitoring  
 Tank/Pipe Monitor: Tank Interstitial  
 Tank/Pipe Monitor: Tank Inventory Control

**G15**  
**East**  
**< 1/8**  
**0.105 mi.**  
**553 ft.**

**STUDENT TRANSPORTATION OF AMERICA**  
**36 SHADY ST**  
**PATERSON CITY, NJ 07517**

**NJ SHWS S127496122**  
**NJ NJEMS N/A**

**Site 2 of 13 in cluster G**

**Relative:**  
**Lower**  
**Actual:**  
**40 ft.**

**SHWS:**  
 Name: GAMMA CORPORATION  
 Address: 36 SHADY ST  
 City,State,Zip: PATERSON CITY, NJ  
 Site ID: 85972  
 Status: Closed  
 Home Owner: No  
 PI Number: G000012921

Detail As Of April 2012:  
 X Coord Site: Not reported  
 X Coord PI: Not reported  
 Y Coord Site: Not reported  
 Y Coord PI: Not reported

**NJEMS:**  
 Name: STUDENT TRANSPORTATION OF AMERICA  
 Address: 36 SHADY ST  
 City,State,Zip: PATERSON CITY, NJ 07517  
 Site Id: 85972  
 Municipality: PATERSON CITY  
 Municipality Name From Spatial Overlay: PATERSON CITY  
 GNIS Civil Code For Municipality: 885343  
 Municipal Code (NJ-1040): 1608  
 X Coord: 584258  
 Y Coord: 764845  
 Coord System: NJ STATE PLANE (NAD83) - USFEET  
 Coord Type: Digital Image  
 Coord Origin: DEP-Program  
 State Standard Numeric Code From Spatial Overlay: 1608  
 Unique Feature Number For Municipality From Spatial Overlay: 3403157000  
 Eleven Digit Hydrologic Unit Code From Spatial Overlay: 02030103120  
 Fourteen Digit Hydrologic Unit Code From Spatial Overlay: 02030103120100  
 Watershed Management Area Number From Spatial Overlay: 04  
 Watershed Management Area Name From Spatial Overlay: Lower Passaic and Saddle

Map ID  
 Direction  
 Distance  
 Elevation

MAP FINDINGS

Site

Database(s)

EDR ID Number  
 EPA ID Number

**STUDENT TRANSPORTATION OF AMERICA (Continued)**

**S127496122**

Water Region Code From Spatial Overlay:	1
Water Region Name From Spatial Overlay:	Northeast
Sub Watershed Name From Overlay:	Passaic R Lwr (Goffle Bk to Pompton R)
Watershed Name From Spatial Overlay:	Passaic River Lower (Saddle to Pompton)

**E16**  
**NE**  
 < 1/8  
 0.106 mi.  
 562 ft.

**ELECTRO DEVICES INCORPORATED**  
**4-6 GODWIN AVENUE**  
**PATERSON CITY, NJ 07517**

**NJ ISRA S107586560**  
**N/A**

**Site 2 of 4 in cluster E**

**Relative:**  
**Lower**  
**Actual:**  
**48 ft.**

**NJ ISRA:**  
 Name: ELECTRO DEVICES INCORPORATED  
 Address: 4-6 GODWIN AVENUE  
 City,State,Zip: PATERSON CITY, NJ 07517  
 Pi Number: G000015656  
 Action Number: Not reported  
 Title: E94135 Electro-Devices Incorpo  
 Isra Trg: Finalized Date: Not reported  
 Start Date: 1994-06-30  
 Case Status: NFA (No Further Action) HISTORIC  
 Case No: Not reported  
 Case Name: Electro-Devices Incorporated  
 Trigger Type: Cessation  
 Trigger Date: 1994-04-12

Name: ELECTRO DEVICES INCORPORATED  
 Address: 4-6 GODWIN AVENUE  
 City,State,Zip: PATERSON CITY, NJ 07517  
 Pi Number: G000015656  
 Action Number: Not reported  
 Title: E94135 Electro-Devices Incorpo  
 Isra Trg: Finalized Date: Not reported  
 Start Date: 1994-06-30  
 Case Status: NFA (No Further Action) HISTORIC  
 Case No: Not reported  
 Case Name: Electro-Devices Incorporated  
 Trigger Type: Property Sale  
 Trigger Date: 1994-04-12

**E17**  
**NE**  
 < 1/8  
 0.106 mi.  
 562 ft.

**DWORSKV PHILIP D**  
**4 HARRISON ST**  
**PATERSON, NJ**

**EDR Hist Auto 1009108331**  
**N/A**

**Site 3 of 4 in cluster E**

**Relative:**  
**Lower**  
**Actual:**  
**48 ft.**

**EDR Hist Auto**

Year:	Name:	Type:
1927	DWORSKV PHILIP D	AUTOMOBILE GARAGES
1932	DWORSKY PHILIP D	AUTOMOBILE GARAGES
1937	DWORSKY PHILIP D	AUTOMOBILE GARAGES
1942	DWORSKY PHILIP D	AUTOMOBILE GARAGES

Map ID  
Direction  
Distance  
Elevation

MAP FINDINGS

Site

Database(s)

EDR ID Number  
EPA ID Number

F18  
WNW  
< 1/8  
0.108 mi.  
568 ft.

**DRI WISE INC**  
**308 316 8TH ST N**  
**PROSPECT PARK BORO, NJ 07508**

**NJ UST**    **U003970029**  
**N/A**

**Site 3 of 10 in cluster F**

**Relative:**  
**Higher**  
  
**Actual:**  
**158 ft.**

UST:  
Facility ID: 224609

Contact:  
Owner Name: ROBERT DRECHSEL  
Organization: DRI WISE INC  
Contact Type(UST Reg): Facility Operator  
Contact Address (UST Reg): PO BOX 237  
Contact Address 2 (UST Reg): Not reported  
Contact City,St,Zip (UST Reg): Haledon, NJ 075380237

Owner Name: ROBERT DRECHSEL  
Organization: DRI WISE INC  
Contact Type(UST Reg): Tank Owner  
Contact Address (UST Reg): PO BOX 237  
Contact Address 2 (UST Reg): Not reported  
Contact City,St,Zip (UST Reg): Haledon, NJ 075380237

Tanks:  
Tank Id: TANK-2  
Tank Number: 0001  
**Tank Status: Abandoned in Place**  
Tank Status Date: 05/17/2004  
Install Date: 01/01/1944  
Tank Contents: Heating Oil (No. 2)  
Tank Size: 5000  
Tank Compliance: No  
Overfill: Not reported  
Compliance Monitoring?: No  
Overfill Protection: Not reported  
Spill Containment: Not reported  
Tank Wellhead Protection: Not reported  
Tank/Pipe Construction Type: Pipe Bare steel  
Tank/Pipe Construction Type: Tank Bare steel  
Tank/Pipe Monitor: Pipe None  
Tank/Pipe Monitor: Tank None

Tank Id: TANK-3  
Tank Number: 0002  
**Tank Status: Abandoned in Place**  
Tank Status Date: 06/14/2004  
Install Date: 01/01/1944  
Tank Contents: Heating Oil (No. 2)  
Tank Size: 2000  
Tank Compliance: No  
Overfill: Not reported  
Compliance Monitoring?: No  
Overfill Protection: Not reported  
Spill Containment: Not reported  
Tank Wellhead Protection: Not reported

Map ID  
 Direction  
 Distance  
 Elevation

MAP FINDINGS

Site

Database(s)

EDR ID Number  
 EPA ID Number

**DRI WISE INC (Continued)**

**U003970029**

Tank/Pipe Construction Type: Pipe Bare steel  
 Tank/Pipe Construction Type: Tank Bare steel  
 Tank/Pipe Monitor: Pipe None  
 Tank/Pipe Monitor: Tank None

**F19**  
**WNW**  
**< 1/8**  
**0.108 mi.**  
**572 ft.**

**D N D CORP**  
**308 N 8TH ST**  
**PROSPECT PARK, NJ 07508**

**RCRA-VSQQ 1000108734**  
**NJ MANIFEST NJD982742652**

**Site 4 of 10 in cluster F**

**Relative:**  
**Higher**  
**Actual:**  
**159 ft.**

**RCRA-VSQQ:**  
 Date Form Received by Agency: 20070101  
 Handler Name: D N D CORP  
 Handler Address: 308 N 8TH ST  
 Handler City,State,Zip: PROSPECT PARK, NJ 07508-2114  
 EPA ID: NJD982742652  
 Contact Name: Not reported  
 Contact Address: N 8TH ST  
 Contact City,State,Zip: PROSPECT PARK, NJ 07508  
 Contact Telephone: Not reported  
 Contact Fax: Not reported  
 Contact Email: Not reported  
 Contact Title: Not reported  
 EPA Region: 02  
 Land Type: Not reported  
 Federal Waste Generator Description: Conditionally Exempt Small Quantity Generator  
 Non-Notifier: Not reported  
 Biennial Report Cycle: Not reported  
 Accessibility: Not reported  
 Active Site Indicator: Handler Activities  
 State District Owner: NJ  
 State District: NORTHERN  
 Mailing Address: N 8TH ST  
 Mailing City,State,Zip: PROSPECT PARK, NJ 07508  
 Owner Name: ROBERT DRECHSEL  
 Owner Type: Private  
 Operator Name: ROBERT DRECHSEL  
 Operator Type: Private  
 Short-Term Generator Activity: No  
 Importer Activity: No  
 Mixed Waste Generator: No  
 Transporter Activity: No  
 Transfer Facility Activity: No  
 Recycler Activity with Storage: No  
 Small Quantity On-Site Burner Exemption: No  
 Smelting Melting and Refining Furnace Exemption: No  
 Underground Injection Control: No  
 Off-Site Waste Receipt: No  
 Universal Waste Indicator: No  
 Universal Waste Destination Facility: No  
 Federal Universal Waste: No  
 Active Site Fed-Reg Treatment Storage and Disposal Facility: Not reported  
 Active Site Converter Treatment storage and Disposal Facility: Not reported  
 Active Site State-Reg Treatment Storage and Disposal Facility: Not reported  
 Active Site State-Reg Handler: ---  
 Federal Facility Indicator: Not reported  
 Hazardous Secondary Material Indicator: NN

Map ID  
 Direction  
 Distance  
 Elevation

MAP FINDINGS

Site

Database(s)

EDR ID Number  
 EPA ID Number

**D N D CORP (Continued)**

**1000108734**

Sub-Part K Indicator:	Not reported
Commercial TSD Indicator:	No
Treatment Storage and Disposal Type:	Not reported
2018 GPRA Permit Baseline:	Not on the Baseline
2018 GPRA Renewals Baseline:	Not on the Baseline
Permit Renewals Workload Universe:	Not reported
Permit Workload Universe:	Not reported
Permit Progress Universe:	Not reported
Post-Closure Workload Universe:	Not reported
Closure Workload Universe:	Not reported
202 GPRA Corrective Action Baseline:	No
Corrective Action Workload Universe:	No
Subject to Corrective Action Universe:	No
Non-TSDFs Where RCRA CA has Been Imposed Universe:	No
TSDFs Potentially Subject to CA Under 3004 (u)/(v) Universe:	No
TSDFs Only Subject to CA under Discretionary Auth Universe:	No
Corrective Action Priority Ranking:	No NCAPS ranking
Environmental Control Indicator:	No
Institutional Control Indicator:	No
Human Exposure Controls Indicator:	N/A
Groundwater Controls Indicator:	N/A
Operating TSDF Universe:	Not reported
Full Enforcement Universe:	Not reported
Significant Non-Complier Universe:	No
Unaddressed Significant Non-Complier Universe:	No
Addressed Significant Non-Complier Universe:	No
Significant Non-Complier With a Compliance Schedule Universe:	No
Financial Assurance Required:	Not reported
Handler Date of Last Change:	20080626
Recognized Trader-Importer:	No
Recognized Trader-Exporter:	No
Importer of Spent Lead Acid Batteries:	No
Exporter of Spent Lead Acid Batteries:	No
Recycler Activity Without Storage:	Not reported
Manifest Broker:	Not reported
Sub-Part P Indicator:	No

Hazardous Waste Summary:

Waste Code:	D001
Waste Description:	IGNITABLE WASTE

Handler - Owner Operator:

Owner/Operator Indicator:	Operator
Owner/Operator Name:	ROBERT DRECHSEL
Legal Status:	Private
Date Became Current:	Not reported
Date Ended Current:	Not reported
Owner/Operator Address:	NOT REQUIRED
Owner/Operator City, State, Zip:	NOT REQUIRED, WY 99999
Owner/Operator Telephone:	212-555-1212
Owner/Operator Telephone Ext:	Not reported
Owner/Operator Fax:	Not reported
Owner/Operator Email:	Not reported

Owner/Operator Indicator:	Owner
---------------------------	-------

Map ID  
Direction  
Distance  
Elevation

MAP FINDINGS

Site

Database(s)

EDR ID Number  
EPA ID Number

**D N D CORP (Continued)**

**1000108734**

Owner/Operator Name: ROBERT DRECHSEL  
Legal Status: Private  
Date Became Current: Not reported  
Date Ended Current: Not reported  
Owner/Operator Address: NOT REQUIRED  
Owner/Operator City,State,Zip: NOT REQUIRED, WY 99999  
Owner/Operator Telephone: 212-555-1212  
Owner/Operator Telephone Ext: Not reported  
Owner/Operator Fax: Not reported  
Owner/Operator Email: Not reported

Owner/Operator Indicator: Owner  
Owner/Operator Name: ROBERT DRECHSEL  
Legal Status: Private  
Date Became Current: Not reported  
Date Ended Current: Not reported  
Owner/Operator Address: NOT REQUIRED  
Owner/Operator City,State,Zip: NOT REQUIRED, WY 99999  
Owner/Operator Telephone: 212-555-1212  
Owner/Operator Telephone Ext: Not reported  
Owner/Operator Fax: Not reported  
Owner/Operator Email: Not reported

Historic Generators:

Receive Date: 20060101  
Handler Name: D N D CORP  
Federal Waste Generator Description: Conditionally Exempt Small Quantity Generator  
State District Owner: NJ  
Large Quantity Handler of Universal Waste: No  
Recognized Trader Importer: No  
Recognized Trader Exporter: No  
Spent Lead Acid Battery Importer: No  
Spent Lead Acid Battery Exporter: No  
Current Record: No  
Non Storage Recycler Activity: Not reported  
Electronic Manifest Broker: Not reported

Receive Date: 20070101  
Handler Name: D N D CORP  
Federal Waste Generator Description: Conditionally Exempt Small Quantity Generator  
State District Owner: NJ  
Large Quantity Handler of Universal Waste: No  
Recognized Trader Importer: No  
Recognized Trader Exporter: No  
Spent Lead Acid Battery Importer: No  
Spent Lead Acid Battery Exporter: No  
Current Record: Yes  
Non Storage Recycler Activity: Not reported  
Electronic Manifest Broker: Not reported

Receive Date: 19890620  
Handler Name: D N D CORP  
Federal Waste Generator Description: Small Quantity Generator  
State District Owner: NJ  
Large Quantity Handler of Universal Waste: No  
Recognized Trader Importer: No  
Recognized Trader Exporter: No

Map ID  
Direction  
Distance  
Elevation

MAP FINDINGS

Site

Database(s)

EDR ID Number  
EPA ID Number

**D N D CORP (Continued)**

**1000108734**

Spent Lead Acid Battery Importer: No  
Spent Lead Acid Battery Exporter: No  
Current Record: No  
Non Storage Recycler Activity: Not reported  
Electronic Manifest Broker: Not reported

List of NAICS Codes and Descriptions:  
NAICS Codes: No NAICS Codes Found

Facility Has Received Notices of Violations:  
Violations: No Violations Found

Evaluation Action Summary:  
Evaluations: No Evaluations Found

**NJ MANIFEST:**

EPA Id: NJD982742652  
Mail Address: Not reported  
Mail City/State/Zip: Not reported  
Facility Phone: 2017904800  
Emergency Phone: Not reported  
Contact: WILLIAM DEMARCO  
Comments: Not reported  
SIC Code: Not reported  
County: 16  
Municipal: 10  
Previous EPA Id: Not reported  
Gen Flag: D  
Trans Flag: Not reported  
TSD Flag: Not reported  
Name Change: Not reported  
Date Change: Not reported

**Manifest:**

Manifest Number: NJA5094147  
EPA ID: NJD982742652  
Date Shipped: 11/19/2004  
TSD EPA ID: KYD053348108  
Transporter EPA ID: TXR000050930  
Transporter 2 EPA ID: NJD071629976  
Transporter 3 EPA ID: Not reported  
Transporter 4 EPA ID: Not reported  
Transporter 5 EPA ID: Not reported  
Transporter 6 EPA ID: Not reported  
Transporter 7 EPA ID: Not reported  
Transporter 8 EPA ID: Not reported  
Transporter 9 EPA ID: Not reported  
Transporter 10 EPA ID: Not reported  
Date Trans1 Transported Waste: 11/19/2004  
Date Trans2 Transported Waste: 11/24/2004  
Date Trans3 Transported Waste: Not reported  
Date Trans4 Transported Waste: Not reported  
Date Trans5 Transported Waste: Not reported  
Date Trans6 Transported Waste: Not reported  
Date Trans7 Transported Waste: Not reported

Map ID  
 Direction  
 Distance  
 Elevation

MAP FINDINGS

Site

Database(s)

EDR ID Number  
 EPA ID Number

**D N D CORP (Continued)**

**1000108734**

Date Trans8 Transported Waste: Not reported  
 Date Trans9 Transported Waste: Not reported  
 Date Trans10 Transported Waste: Not reported  
 Date TSDf Received Waste: 11/29/2004  
 TSDf EPA Facility Name: Not reported  
 QTY Units: Not reported  
 Transporter SEQ ID: Not reported  
 Transporter-1 Date: Not reported  
 Waste SEQ ID: Not reported  
 Waste Type Code 2: Not reported  
 Waste Type Code 3: Not reported  
 Waste Type Code 4: Not reported  
 Waste Type Code 5: Not reported  
 Waste Type Code 6: Not reported  
 Date Accepted: Not reported  
 Manifest Discrepancy Type: Not reported  
 Data Entry Number: 01040521  
 Was Load Rejected: No  
 Reason Load Was Rejected: Not reported

**D20**      **54 HOPPER STREET**  
**SW**      **54 HOPPER ST**  
 < 1/8    **PATERSON CITY, NJ 07522**  
**0.109 mi.**  
**574 ft.**    **Site 2 of 2 in cluster D**

**NJ SHWS**    **S118352887**  
**NJ NJEMS**    **N/A**

**Relative:**    SHWS:  
**Higher**      Name:                    54 HOPPER STREET  
 Address:                54 HOPPER ST  
**Actual:**      City,State,Zip:        PATERSON CITY, NJ  
**98 ft.**        Site ID:                    566439  
 Status:                    Closed  
 Home Owner:            Yes  
 Pl Number:                709597

Detail As Of April 2012:  
 X Coord Site:            Not reported  
 X Coord Pl:                Not reported  
 Y Coord Site:            Not reported  
 Y Coord Pl:                Not reported

**NJEMS:**  
 Name:                                    54 HOPPER STREET  
 Address:                                54 HOPPER ST  
 City,State,Zip:                        PATERSON CITY, NJ 07522  
 Site Id:                                    566439  
 Municipality:                            PATERSON CITY  
 Municipality Name From Spatial Overlay:    PATERSON CITY  
 GNIS Civil Code For Municipality:    885343  
 Municipal Code (NJ-1040):            1608  
 X Coord:                                    583151  
 Y Coord:                                    764317  
 Coord System:                            NJ STATE PLANE (NAD83) - USFEET  
 Coord Type:                                GIS Parcel Centroid  
 Coord Origin:                             DEP-SRP-GIS  
 State Standard Numeric Code From Spatial Overlay:    1608

Map ID  
Direction  
Distance  
Elevation

MAP FINDINGS

Site

Database(s)

EDR ID Number  
EPA ID Number

54 HOPPER STREET (Continued)

S118352887

Unique Feature Number For Municipality From Spatial Overlay: 3403157000  
Eleven Digit Hydrologic Unit Code From Spatial Overlay: 02030103120  
Fourteen Digit Hydrologic Unit Code From Spatial Overlay: 02030103120100  
Watershed Management Area Number From Spatial Overlay: 04  
Watershed Management Area Name From Spatial Overlay: Lower Passaic and Saddle  
Water Region Code From Spatial Overlay: 1  
Water Region Name From Spatial Overlay: Northeast  
Sub Watershed Name From Overlay: Passaic R Lwr (Goffle Bk to Pompton R)  
Watershed Name From Spatial Overlay: Passaic River Lower (Saddle to Pompton)

H21  
West  
< 1/8  
0.113 mi.  
597 ft.

GROODFOLK GARRET  
47 BROWN AVE  
PROSPECT PARK, NJ  
Site 1 of 2 in cluster H

EDR Hist Auto 1009109441  
N/A

Relative:  
Higher

EDR Hist Auto

Actual:  
150 ft.

Year: Name:  
1932 GROODFOLK GARRET

Type:  
AUTOMOBILE LAUNDRIES

I22  
South  
< 1/8  
0.114 mi.  
601 ft.

SCHOOL #12  
COR NORTH 2ND ST & HALPINE  
PATERSON CITY, NJ 07505  
Site 1 of 3 in cluster I

NJ HIST HWS U000366043  
NJ UST N/A

Relative:  
Lower

HIST SHWS:

Actual:  
62 ft.

**Case Status:** Active  
Status Date: 3/31/2004  
Case ID: 017768  
Contact: Bureau of Case Management  
Sub Section Label: A: Sites with On-Site Sources of Contamination  
Site Municipality: 1608  
Remedial Level Code: C1  
Classification exception area dt: None  
Classification exception area dt: Not reported  
Deed Notice Status: None  
Deed Notice Date: Not reported  
Engineering Control Status: None  
Engineering Control Date: Not reported  
National Priorities List Status: Not reported  
National Priorities List Date: Not reported  
X Coordinate: 583352  
Y Coordinate: 763924  
Coordinate System: NJ State Plane (NAD83) - USFEET

UST:

Facility ID: 017768

Tanks:

Tank Id: TANK-1  
Tank Number: E20  
**Tank Status:** Abandoned in Place

Map ID  
 Direction  
 Distance  
 Elevation

MAP FINDINGS

Site

Database(s)

EDR ID Number  
 EPA ID Number

**SCHOOL #12 (Continued)**

**U000366043**

Tank Status Date: 02/08/1995  
 Install Date: 01/01/1954  
 Tank Contents: Heating Oil (No. 4)  
 Tank Size: 10000  
 Tank Compliance: No  
 Overfill: No  
 Compliance Monitoring?: No  
 Overfill Protection: No  
 Spill Containment: No  
 Tank Wellhead Protection: Not reported  
 Tank/Pipe Construction Type: Pipe Bare steel  
 Tank/Pipe Construction Type: Tank Bare steel  
 Tank/Pipe Monitor: Pipe None  
 Tank/Pipe Monitor: Tank None

**G23  
 ESE  
 < 1/8  
 0.115 mi.  
 605 ft.**

**PUREX CORP  
 2 WOOD ST  
 PATERSON, NJ 07524**

**CORRACTS 1000274833  
 RCRA-TSDF NJD002163350  
 RCRA NonGen / NLR**

**Site 3 of 13 in cluster G**

**Relative:  
 Lower  
 Actual:  
 40 ft.**

**CORRACTS:**  
 Name: PUREX CORP  
 Address: 2 WOOD ST  
 Address 2: Not reported  
 EPA ID: NJD002163350  
 Area Name: SITEWIDE  
 Corrective Action: RFA COMPLETED  
 Actual Date: 19940926  
 Air Release Indicator: Not reported  
 Groundwater Release Indicator: Y  
 Soil Release Indicator: Y  
 Surface Water Release Indicator: Y

Name: PUREX CORP  
 Address: 2 WOOD ST  
 Address 2: Not reported  
 EPA ID: NJD002163350  
 Area Name: SITEWIDE  
 Corrective Action: DETERMINATION OF NEED FOR AN INVESTIGATION-INVESTIGATION IS NECESSARY  
 Actual Date: 19910121  
 Air Release Indicator: Not reported  
 Groundwater Release Indicator: Y  
 Soil Release Indicator: Y  
 Surface Water Release Indicator: Y

Name: PUREX CORP  
 Address: 2 WOOD ST  
 Address 2: Not reported  
 EPA ID: NJD002163350  
 Area Name: SITEWIDE  
 Corrective Action: CA PRIORITIZATION-MEDIUM CA PRIORITY  
 Actual Date: 19950919  
 Air Release Indicator: Not reported  
 Groundwater Release Indicator: Y  
 Soil Release Indicator: Y  
 Surface Water Release Indicator: Y

Map ID  
Direction  
Distance  
Elevation

MAP FINDINGS

Site

Database(s)

EDR ID Number  
EPA ID Number

**PUREX CORP (Continued)**

**1000274833**

Name: PUREX CORP  
Address: 2 WOOD ST  
Address 2: Not reported  
EPA ID: NJD002163350  
Area Name: SITEWIDE  
Corrective Action: INVESTIGATION IMPOSITION  
Actual Date: 19890101  
Air Release Indicator: Not reported  
Groundwater Release Indicator: Y  
Soil Release Indicator: Y  
Surface Water Release Indicator: Y

Name: PUREX CORP  
Address: 2 WOOD ST  
Address 2: Not reported  
EPA ID: NJD002163350  
Area Name: SITEWIDE  
Corrective Action: INVESTIGATION WORKPLAN APPROVED  
Actual Date: 19910121  
Air Release Indicator: Not reported  
Groundwater Release Indicator: Y  
Soil Release Indicator: Y  
Surface Water Release Indicator: Y

Name: PUREX CORP  
Address: 2 WOOD ST  
Address 2: Not reported  
EPA ID: NJD002163350  
Area Name: SITEWIDE  
Corrective Action: INVESTIGATION WORKPLAN APPROVED  
Actual Date: 19961008  
Air Release Indicator: Not reported  
Groundwater Release Indicator: Y  
Soil Release Indicator: Y  
Surface Water Release Indicator: Y

RCRA NonGen / NLR:  
Date Form Received by Agency: 20070101  
Handler Name: PUREX CORP  
Handler Address: 2 WOOD ST  
Handler City,State,Zip: PATERSON, NJ 07524  
EPA ID: NJD002163350  
Contact Name: Not reported  
Contact Address: E 5TH ST  
Contact City,State,Zip: PATERSON, NJ 07524  
Contact Telephone: Not reported  
Contact Fax: Not reported  
Contact Email: Not reported  
Contact Title: Not reported  
EPA Region: 02  
Land Type: Not reported  
Federal Waste Generator Description: Not a generator, verified  
Non-Notifier: Not reported  
Biennial Report Cycle: Not reported  
Accessibility: Not reported  
Active Site Indicator: Corrective Action Activities, Converter  
State District Owner: NJ

Map ID  
 Direction  
 Distance  
 Elevation

MAP FINDINGS

Site

Database(s)

EDR ID Number  
 EPA ID Number

**PUREX CORP (Continued)**

**1000274833**

State District:	NORTHERN
Mailing Address:	E 5TH ST
Mailing City, State, Zip:	PATERSON, NJ 07524
Owner Name:	THE DIAL CORP
Owner Type:	Private
Operator Name:	WITCO CHEMICAL CORP
Operator Type:	Private
Short-Term Generator Activity:	No
Importer Activity:	No
Mixed Waste Generator:	No
Transporter Activity:	No
Transfer Facility Activity:	No
Recycler Activity with Storage:	No
Small Quantity On-Site Burner Exemption:	No
Smelting Melting and Refining Furnace Exemption:	No
Underground Injection Control:	No
Off-Site Waste Receipt:	No
Universal Waste Indicator:	No
Universal Waste Destination Facility:	No
Federal Universal Waste:	No
Active Site Fed-Reg Treatment Storage and Disposal Facility:	Not reported
Active Site Converter Treatment storage and Disposal Facility:	Storage
Active Site State-Reg Treatment Storage and Disposal Facility:	Not reported
Active Site State-Reg Handler:	---
Federal Facility Indicator:	Not reported
Hazardous Secondary Material Indicator:	NN
Sub-Part K Indicator:	Not reported
Commercial TSD Indicator:	No
Treatment Storage and Disposal Type:	Storage
2018 GPRA Permit Baseline:	Not on the Baseline
2018 GPRA Renewals Baseline:	Not on the Baseline
Permit Renewals Workload Universe:	Not reported
Permit Workload Universe:	Not reported
Permit Progress Universe:	Storage
Post-Closure Workload Universe:	Not reported
Closure Workload Universe:	Storage
202 GPRA Corrective Action Baseline:	No
Corrective Action Workload Universe:	Yes
Subject to Corrective Action Universe:	Yes
Non-TSDFs Where RCRA CA has Been Imposed Universe:	No
TSDFs Potentially Subject to CA Under 3004 (u)/(v) Universe:	No
TSDFs Only Subject to CA under Discretionary Auth Universe:	Yes
Corrective Action Priority Ranking:	Medium
Environmental Control Indicator:	No
Institutional Control Indicator:	No
Human Exposure Controls Indicator:	N/A
Groundwater Controls Indicator:	N/A
Operating TSDF Universe:	Not reported
Full Enforcement Universe:	Not reported
Significant Non-Complier Universe:	No
Unaddressed Significant Non-Complier Universe:	No
Addressed Significant Non-Complier Universe:	No
Significant Non-Complier With a Compliance Schedule Universe:	No
Financial Assurance Required:	Not reported
Handler Date of Last Change:	20080626
Recognized Trader-Importer:	No
Recognized Trader-Exporter:	No

Map ID  
Direction  
Distance  
Elevation

MAP FINDINGS

Site

Database(s)

EDR ID Number  
EPA ID Number

**PUREX CORP (Continued)**

**1000274833**

Importer of Spent Lead Acid Batteries: No  
Exporter of Spent Lead Acid Batteries: No  
Recycler Activity Without Storage: Not reported  
Manifest Broker: Not reported  
Sub-Part P Indicator: No

**Hazardous Waste Summary:**

Waste Code: D001  
Waste Description: IGNITABLE WASTE

Waste Code: D002  
Waste Description: CORROSIVE WASTE

Waste Code: D003  
Waste Description: REACTIVE WASTE

Waste Code: F003  
Waste Description: THE FOLLOWING SPENT NONHALOGENATED SOLVENTS: XYLENE, ACETONE, ETHYL ACETATE, ETHYL BENZENE, ETHYL ETHER, METHYL ISOBUTYL KETONE, N-BUTYL ALCOHOL, CYCLOHEXANONE, AND METHANOL; ALL SPENT SOLVENT MIXTURES/BLENDS CONTAINING, BEFORE USE, ONLY THE ABOVE SPENT NONHALOGENATED SOLVENTS; AND ALL SPENT SOLVENT MIXTURES/BLENDS CONTAINING, BEFORE USE, ONE OR MORE OF THE ABOVE NONHALOGENATED SOLVENTS, AND A TOTAL OF TEN PERCENT OR MORE (BY VOLUME) OF ONE OR MORE OF THOSE SOLVENTS LISTED IN F001, F002, F004, AND F005; AND STILL BOTTOMS FROM THE RECOVERY OF THESE SPENT SOLVENTS AND SPENT SOLVENT MIXTURES.

Waste Code: F005  
Waste Description: THE FOLLOWING SPENT NONHALOGENATED SOLVENTS: TOLUENE, METHYL ETHYL KETONE, CARBON DISULFIDE, ISOBUTANOL, PYRIDINE, BENZENE, 2-ETHOXYETHANOL, AND 2-NITROPROPANE; ALL SPENT SOLVENT MIXTURES/BLENDS CONTAINING, BEFORE USE, A TOTAL OF TEN PERCENT OR MORE (BY VOLUME) OF ONE OR MORE OF THE ABOVE NONHALOGENATED SOLVENTS OR THOSE SOLVENTS LISTED IN F001, F002, OR F004; AND STILL BOTTOMS FROM THE RECOVERY OF THESE SPENT SOLVENTS AND SPENT SOLVENT MIXTURES.

Waste Code: NONE  
Waste Description: Not Defined

Waste Code: U019  
Waste Description: BENZENE (I,T)

Waste Code: U044  
Waste Description: CHLOROFORM (OR) METHANE, TRICHLORO-

Waste Code: U055  
Waste Description: BENZENE, (1-METHYLETHYL)- (I) (OR) CUMENE (I)

Waste Code: U076  
Waste Description: ETHANE, 1,1-DICHLORO- (OR) ETHYLIDENE DICHLORIDE

Waste Code: U079  
Waste Description: 1,2-DICHLOROETHYLENE (OR) ETHENE, 1,2-DICHLORO-,(E)-

Waste Code: U147

Map ID  
Direction  
Distance  
Elevation

MAP FINDINGS

Site

Database(s)

EDR ID Number  
EPA ID Number

**PUREX CORP (Continued)**

**1000274833**

Waste Description: 2,5-FURANDIONE (OR) MALEIC ANHYDRIDE  
Waste Code: U196  
Waste Description: PYRIDINE  
Waste Code: U210  
Waste Description: ETHENE, TETRACHLORO- (OR) TETRACHLOROETHYLENE  
Waste Code: U220  
Waste Description: BENZENE, METHYL- (OR) TOLUENE  
Waste Code: U226  
Waste Description: ETHANE, 1,1,1-TRICHLORO- (OR) METHYL CHLOROFORM  
Waste Code: U228  
Waste Description: ETHENE, TRICHLORO- (OR) TRICHLOROETHYLENE  
Waste Code: U239  
Waste Description: BENZENE, DIMETHYL- (I,T) (OR) XYLENE (I)

Handler - Owner Operator:

Owner/Operator Indicator: Operator  
Owner/Operator Name: WITCO CHEMICAL CORP  
Legal Status: Private  
Date Became Current: Not reported  
Date Ended Current: Not reported  
Owner/Operator Address: 277 PARK AVE  
Owner/Operator City,State,Zip: OPERCITY, NY 99999  
Owner/Operator Telephone: 212-872-4200  
Owner/Operator Telephone Ext: Not reported  
Owner/Operator Fax: Not reported  
Owner/Operator Email: Not reported

Owner/Operator Indicator: Operator  
Owner/Operator Name: WITCO CHEMICAL CORP  
Legal Status: Private  
Date Became Current: Not reported  
Date Ended Current: Not reported  
Owner/Operator Address: 277 PARK AVE  
Owner/Operator City,State,Zip: OPERCITY, NY 99999  
Owner/Operator Telephone: 212-872-4200  
Owner/Operator Telephone Ext: Not reported  
Owner/Operator Fax: Not reported  
Owner/Operator Email: Not reported

Owner/Operator Indicator: Owner  
Owner/Operator Name: THE DIAL CORP  
Legal Status: Private  
Date Became Current: Not reported  
Date Ended Current: Not reported  
Owner/Operator Address: 277 PARK AVE  
Owner/Operator City,State,Zip: NEW YORK, NY 10017  
Owner/Operator Telephone: 212-872-4200  
Owner/Operator Telephone Ext: Not reported  
Owner/Operator Fax: Not reported  
Owner/Operator Email: Not reported

Map ID  
Direction  
Distance  
Elevation

MAP FINDINGS

Site

Database(s)

EDR ID Number  
EPA ID Number

**PUREX CORP (Continued)**

**1000274833**

Owner/Operator Indicator: Owner  
Owner/Operator Name: THE DIAL CORP  
Legal Status: Private  
Date Became Current: Not reported  
Date Ended Current: Not reported  
Owner/Operator Address: 277 PARK AVE  
Owner/Operator City,State,Zip: NEW YORK, NY 10017  
Owner/Operator Telephone: 212-872-4200  
Owner/Operator Telephone Ext: Not reported  
Owner/Operator Fax: Not reported  
Owner/Operator Email: Not reported

Historic Generators:

Receive Date: 19801119  
Handler Name: PUREX CORP  
Federal Waste Generator Description: Not a generator, verified  
State District Owner: NJ  
Large Quantity Handler of Universal Waste: No  
Recognized Trader Importer: No  
Recognized Trader Exporter: No  
Spent Lead Acid Battery Importer: No  
Spent Lead Acid Battery Exporter: No  
Current Record: No  
Non Storage Recycler Activity: Not reported  
Electronic Manifest Broker: Not reported

Receive Date: 20060101  
Handler Name: PUREX CORP  
Federal Waste Generator Description: Not a generator, verified  
State District Owner: NJ  
Large Quantity Handler of Universal Waste: No  
Recognized Trader Importer: No  
Recognized Trader Exporter: No  
Spent Lead Acid Battery Importer: No  
Spent Lead Acid Battery Exporter: No  
Current Record: No  
Non Storage Recycler Activity: Not reported  
Electronic Manifest Broker: Not reported

Receive Date: 20070101  
Handler Name: PUREX CORP  
Federal Waste Generator Description: Not a generator, verified  
State District Owner: NJ  
Large Quantity Handler of Universal Waste: No  
Recognized Trader Importer: No  
Recognized Trader Exporter: No  
Spent Lead Acid Battery Importer: No  
Spent Lead Acid Battery Exporter: No  
Current Record: Yes  
Non Storage Recycler Activity: Not reported  
Electronic Manifest Broker: Not reported

Receive Date: 19891113  
Handler Name: PUREX CORP  
Federal Waste Generator Description: Large Quantity Generator  
State District Owner: NJ  
Large Quantity Handler of Universal Waste: No

Map ID  
Direction  
Distance  
Elevation

MAP FINDINGS

Site

Database(s)

EDR ID Number  
EPA ID Number

**PUREX CORP (Continued)**

**1000274833**

Recognized Trader Importer: No  
Recognized Trader Exporter: No  
Spent Lead Acid Battery Importer: No  
Spent Lead Acid Battery Exporter: No  
Current Record: No  
Non Storage Recycler Activity: Not reported  
Electronic Manifest Broker: Not reported

Receive Date: 19920228  
Handler Name: WITCO CHEMICAL  
Federal Waste Generator Description: Large Quantity Generator  
State District Owner: NJ  
Large Quantity Handler of Universal Waste: No  
Recognized Trader Importer: No  
Recognized Trader Exporter: No  
Spent Lead Acid Battery Importer: No  
Spent Lead Acid Battery Exporter: No  
Current Record: No  
Non Storage Recycler Activity: Not reported  
Electronic Manifest Broker: Not reported

List of NAICS Codes and Descriptions:

NAICS Code: 325188  
NAICS Description: ALL OTHER BASIC INORGANIC CHEMICAL MANUFACTURING

NAICS Code: 325611  
NAICS Description: SOAP AND OTHER DETERGENT MANUFACTURING

NAICS Code: 325612  
NAICS Description: POLISH AND OTHER SANITATION GOOD MANUFACTURING

NAICS Code: 325613  
NAICS Description: SURFACE ACTIVE AGENT MANUFACTURING

Facility Has Received Notices of Violation:

Found Violation: No  
Agency Which Determined Violation: Not reported  
Violation Short Description: Not reported  
Date Violation was Determined: Not reported  
Actual Return to Compliance Date: Not reported  
Return to Compliance Qualifier: Not reported  
Violation Responsible Agency: Not reported  
Scheduled Compliance Date: Not reported  
Enforcement Identifier: Not reported  
Date of Enforcement Action: Not reported  
Enforcement Responsible Agency: Not reported  
Enforcement Docket Number: Not reported  
Enforcement Attorney: Not reported  
Corrective Action Component: Not reported  
Appeal Initiated Date: Not reported  
Appeal Resolution Date: Not reported  
Disposition Status Date: Not reported  
Disposition Status: Not reported  
Disposition Status Description: Not reported  
Consent/Final Order Sequence Number: Not reported  
Consent/Final Order Respondent Name: Not reported

Map ID  
Direction  
Distance  
Elevation

MAP FINDINGS

Site

Database(s)

EDR ID Number  
EPA ID Number

**PUREX CORP (Continued)**

**1000274833**

Consent/Final Order Lead Agency: Not reported  
Enforcement Type: Not reported  
Enforcement Responsible Person: Not reported  
Enforcement Responsible Sub-Organization: Not reported  
SEP Sequence Number: Not reported  
SEP Expenditure Amount: Not reported  
SEP Scheduled Completion Date: Not reported  
SEP Actual Date: Not reported  
SEP Defaulted Date: Not reported  
SEP Type: Not reported  
SEP Type Description: Not reported  
Proposed Amount: Not reported  
Final Monetary Amount: Not reported  
Paid Amount: Not reported  
Final Count: Not reported  
Final Amount: Not reported

Found Violation: No  
Agency Which Determined Violation: Not reported  
Violation Short Description: Not reported  
Date Violation was Determined: Not reported  
Actual Return to Compliance Date: Not reported  
Return to Compliance Qualifier: Not reported  
Violation Responsible Agency: Not reported  
Scheduled Compliance Date: Not reported  
Enforcement Identifier: Not reported  
Date of Enforcement Action: Not reported  
Enforcement Responsible Agency: Not reported  
Enforcement Docket Number: Not reported  
Enforcement Attorney: Not reported  
Corrective Action Component: Not reported  
Appeal Initiated Date: Not reported  
Appeal Resolution Date: Not reported  
Disposition Status Date: Not reported  
Disposition Status: Not reported  
Disposition Status Description: Not reported  
Consent/Final Order Sequence Number: Not reported  
Consent/Final Order Respondent Name: Not reported  
Consent/Final Order Lead Agency: Not reported  
Enforcement Type: Not reported  
Enforcement Responsible Person: Not reported  
Enforcement Responsible Sub-Organization: Not reported  
SEP Sequence Number: Not reported  
SEP Expenditure Amount: Not reported  
SEP Scheduled Completion Date: Not reported  
SEP Actual Date: Not reported  
SEP Defaulted Date: Not reported  
SEP Type: Not reported  
SEP Type Description: Not reported  
Proposed Amount: Not reported  
Final Monetary Amount: Not reported  
Paid Amount: Not reported  
Final Count: Not reported  
Final Amount: Not reported

Found Violation: No  
Agency Which Determined Violation: Not reported

Map ID  
Direction  
Distance  
Elevation

MAP FINDINGS

Site

Database(s)

EDR ID Number  
EPA ID Number

**PUREX CORP (Continued)**

**1000274833**

Violation Short Description:	Not reported
Date Violation was Determined:	Not reported
Actual Return to Compliance Date:	Not reported
Return to Compliance Qualifier:	Not reported
Violation Responsible Agency:	Not reported
Scheduled Compliance Date:	Not reported
Enforcement Identifier:	Not reported
Date of Enforcement Action:	Not reported
Enforcement Responsible Agency:	Not reported
Enforcement Docket Number:	Not reported
Enforcement Attorney:	Not reported
Corrective Action Component:	Not reported
Appeal Initiated Date:	Not reported
Appeal Resolution Date:	Not reported
Disposition Status Date:	Not reported
Disposition Status:	Not reported
Disposition Status Description:	Not reported
Consent/Final Order Sequence Number:	Not reported
Consent/Final Order Respondent Name:	Not reported
Consent/Final Order Lead Agency:	Not reported
Enforcement Type:	Not reported
Enforcement Responsible Person:	Not reported
Enforcement Responsible Sub-Organization:	Not reported
SEP Sequence Number:	Not reported
SEP Expenditure Amount:	Not reported
SEP Scheduled Completion Date:	Not reported
SEP Actual Date:	Not reported
SEP Defaulted Date:	Not reported
SEP Type:	Not reported
SEP Type Description:	Not reported
Proposed Amount:	Not reported
Final Monetary Amount:	Not reported
Paid Amount:	Not reported
Final Count:	Not reported
Final Amount:	Not reported
Found Violation:	No
Agency Which Determined Violation:	Not reported
Violation Short Description:	Not reported
Date Violation was Determined:	Not reported
Actual Return to Compliance Date:	Not reported
Return to Compliance Qualifier:	Not reported
Violation Responsible Agency:	Not reported
Scheduled Compliance Date:	Not reported
Enforcement Identifier:	Not reported
Date of Enforcement Action:	Not reported
Enforcement Responsible Agency:	Not reported
Enforcement Docket Number:	Not reported
Enforcement Attorney:	Not reported
Corrective Action Component:	Not reported
Appeal Initiated Date:	Not reported
Appeal Resolution Date:	Not reported
Disposition Status Date:	Not reported
Disposition Status:	Not reported
Disposition Status Description:	Not reported
Consent/Final Order Sequence Number:	Not reported
Consent/Final Order Respondent Name:	Not reported

Map ID  
Direction  
Distance  
Elevation

MAP FINDINGS

Site

Database(s)

EDR ID Number  
EPA ID Number

**PUREX CORP (Continued)**

**1000274833**

Consent/Final Order Lead Agency:	Not reported
Enforcement Type:	Not reported
Enforcement Responsible Person:	Not reported
Enforcement Responsible Sub-Organization:	Not reported
SEP Sequence Number:	Not reported
SEP Expenditure Amount:	Not reported
SEP Scheduled Completion Date:	Not reported
SEP Actual Date:	Not reported
SEP Defaulted Date:	Not reported
SEP Type:	Not reported
SEP Type Description:	Not reported
Proposed Amount:	Not reported
Final Monetary Amount:	Not reported
Paid Amount:	Not reported
Final Count:	Not reported
Final Amount:	Not reported
Found Violation:	Yes
Agency Which Determined Violation:	State
Violation Short Description:	Generators - General
Date Violation was Determined:	19850808
Actual Return to Compliance Date:	19850829
Return to Compliance Qualifier:	Observed
Violation Responsible Agency:	State
Scheduled Compliance Date:	19850823
Enforcement Identifier:	002
Date of Enforcement Action:	19850808
Enforcement Responsible Agency:	State
Enforcement Docket Number:	Not reported
Enforcement Attorney:	Not reported
Corrective Action Component:	No
Appeal Initiated Date:	Not reported
Appeal Resolution Date:	Not reported
Disposition Status Date:	Not reported
Disposition Status:	Not reported
Disposition Status Description:	Not reported
Consent/Final Order Sequence Number:	Not reported
Consent/Final Order Respondent Name:	Not reported
Consent/Final Order Lead Agency:	Not reported
Enforcement Type:	WRITTEN INFORMAL
Enforcement Responsible Person:	R2DEP
Enforcement Responsible Sub-Organization:	Not reported
SEP Sequence Number:	Not reported
SEP Expenditure Amount:	Not reported
SEP Scheduled Completion Date:	Not reported
SEP Actual Date:	Not reported
SEP Defaulted Date:	Not reported
SEP Type:	Not reported
SEP Type Description:	Not reported
Proposed Amount:	Not reported
Final Monetary Amount:	Not reported
Paid Amount:	Not reported
Final Count:	Not reported
Final Amount:	Not reported
Found Violation:	No
Agency Which Determined Violation:	Not reported

Map ID  
Direction  
Distance  
Elevation

MAP FINDINGS

Site

Database(s)

EDR ID Number  
EPA ID Number

**PUREX CORP (Continued)**

**1000274833**

Violation Short Description:	Not reported
Date Violation was Determined:	Not reported
Actual Return to Compliance Date:	Not reported
Return to Compliance Qualifier:	Not reported
Violation Responsible Agency:	Not reported
Scheduled Compliance Date:	Not reported
Enforcement Identifier:	Not reported
Date of Enforcement Action:	Not reported
Enforcement Responsible Agency:	Not reported
Enforcement Docket Number:	Not reported
Enforcement Attorney:	Not reported
Corrective Action Component:	Not reported
Appeal Initiated Date:	Not reported
Appeal Resolution Date:	Not reported
Disposition Status Date:	Not reported
Disposition Status:	Not reported
Disposition Status Description:	Not reported
Consent/Final Order Sequence Number:	Not reported
Consent/Final Order Respondent Name:	Not reported
Consent/Final Order Lead Agency:	Not reported
Enforcement Type:	Not reported
Enforcement Responsible Person:	Not reported
Enforcement Responsible Sub-Organization:	Not reported
SEP Sequence Number:	Not reported
SEP Expenditure Amount:	Not reported
SEP Scheduled Completion Date:	Not reported
SEP Actual Date:	Not reported
SEP Defaulted Date:	Not reported
SEP Type:	Not reported
SEP Type Description:	Not reported
Proposed Amount:	Not reported
Final Monetary Amount:	Not reported
Paid Amount:	Not reported
Final Count:	Not reported
Final Amount:	Not reported
Found Violation:	No
Agency Which Determined Violation:	Not reported
Violation Short Description:	Not reported
Date Violation was Determined:	Not reported
Actual Return to Compliance Date:	Not reported
Return to Compliance Qualifier:	Not reported
Violation Responsible Agency:	Not reported
Scheduled Compliance Date:	Not reported
Enforcement Identifier:	Not reported
Date of Enforcement Action:	Not reported
Enforcement Responsible Agency:	Not reported
Enforcement Docket Number:	Not reported
Enforcement Attorney:	Not reported
Corrective Action Component:	Not reported
Appeal Initiated Date:	Not reported
Appeal Resolution Date:	Not reported
Disposition Status Date:	Not reported
Disposition Status:	Not reported
Disposition Status Description:	Not reported
Consent/Final Order Sequence Number:	Not reported
Consent/Final Order Respondent Name:	Not reported

Map ID  
Direction  
Distance  
Elevation

MAP FINDINGS

Site

Database(s)

EDR ID Number  
EPA ID Number

**PUREX CORP (Continued)**

**1000274833**

Consent/Final Order Lead Agency: Not reported  
Enforcement Type: Not reported  
Enforcement Responsible Person: Not reported  
Enforcement Responsible Sub-Organization: Not reported  
SEP Sequence Number: Not reported  
SEP Expenditure Amount: Not reported  
SEP Scheduled Completion Date: Not reported  
SEP Actual Date: Not reported  
SEP Defaulted Date: Not reported  
SEP Type: Not reported  
SEP Type Description: Not reported  
Proposed Amount: Not reported  
Final Monetary Amount: Not reported  
Paid Amount: Not reported  
Final Count: Not reported  
Final Amount: Not reported

Found Violation: No  
Agency Which Determined Violation: Not reported  
Violation Short Description: Not reported  
Date Violation was Determined: Not reported  
Actual Return to Compliance Date: Not reported  
Return to Compliance Qualifier: Not reported  
Violation Responsible Agency: Not reported  
Scheduled Compliance Date: Not reported  
Enforcement Identifier: Not reported  
Date of Enforcement Action: Not reported  
Enforcement Responsible Agency: Not reported  
Enforcement Docket Number: Not reported  
Enforcement Attorney: Not reported  
Corrective Action Component: Not reported  
Appeal Initiated Date: Not reported  
Appeal Resolution Date: Not reported  
Disposition Status Date: Not reported  
Disposition Status: Not reported  
Disposition Status Description: Not reported  
Consent/Final Order Sequence Number: Not reported  
Consent/Final Order Respondent Name: Not reported  
Consent/Final Order Lead Agency: Not reported  
Enforcement Type: Not reported  
Enforcement Responsible Person: Not reported  
Enforcement Responsible Sub-Organization: Not reported  
SEP Sequence Number: Not reported  
SEP Expenditure Amount: Not reported  
SEP Scheduled Completion Date: Not reported  
SEP Actual Date: Not reported  
SEP Defaulted Date: Not reported  
SEP Type: Not reported  
SEP Type Description: Not reported  
Proposed Amount: Not reported  
Final Monetary Amount: Not reported  
Paid Amount: Not reported  
Final Count: Not reported  
Final Amount: Not reported

Found Violation: Yes  
Agency Which Determined Violation: State

Map ID  
Direction  
Distance  
Elevation

MAP FINDINGS

Site

Database(s)

EDR ID Number  
EPA ID Number

**PUREX CORP (Continued)**

**1000274833**

Violation Short Description:	Generators - General
Date Violation was Determined:	19850808
Actual Return to Compliance Date:	19860307
Return to Compliance Qualifier:	Observed
Violation Responsible Agency:	State
Scheduled Compliance Date:	19860214
Enforcement Identifier:	001
Date of Enforcement Action:	19851212
Enforcement Responsible Agency:	State
Enforcement Docket Number:	Not reported
Enforcement Attorney:	Not reported
Corrective Action Component:	No
Appeal Initiated Date:	Not reported
Appeal Resolution Date:	Not reported
Disposition Status Date:	Not reported
Disposition Status:	Not reported
Disposition Status Description:	Not reported
Consent/Final Order Sequence Number:	Not reported
Consent/Final Order Respondent Name:	Not reported
Consent/Final Order Lead Agency:	Not reported
Enforcement Type:	FINAL 3008(A) COMPLIANCE ORDER
Enforcement Responsible Person:	R2DEP
Enforcement Responsible Sub-Organization:	Not reported
SEP Sequence Number:	Not reported
SEP Expenditure Amount:	Not reported
SEP Scheduled Completion Date:	Not reported
SEP Actual Date:	Not reported
SEP Defaulted Date:	Not reported
SEP Type:	Not reported
SEP Type Description:	Not reported
Proposed Amount:	2375
Final Monetary Amount:	2375
Paid Amount:	Not reported
Final Count:	1
Final Amount:	2375
Found Violation:	No
Agency Which Determined Violation:	Not reported
Violation Short Description:	Not reported
Date Violation was Determined:	Not reported
Actual Return to Compliance Date:	Not reported
Return to Compliance Qualifier:	Not reported
Violation Responsible Agency:	Not reported
Scheduled Compliance Date:	Not reported
Enforcement Identifier:	Not reported
Date of Enforcement Action:	Not reported
Enforcement Responsible Agency:	Not reported
Enforcement Docket Number:	Not reported
Enforcement Attorney:	Not reported
Corrective Action Component:	Not reported
Appeal Initiated Date:	Not reported
Appeal Resolution Date:	Not reported
Disposition Status Date:	Not reported
Disposition Status:	Not reported
Disposition Status Description:	Not reported
Consent/Final Order Sequence Number:	Not reported
Consent/Final Order Respondent Name:	Not reported

Map ID  
Direction  
Distance  
Elevation

MAP FINDINGS

Site

Database(s)

EDR ID Number  
EPA ID Number

**PUREX CORP (Continued)**

**1000274833**

Consent/Final Order Lead Agency:	Not reported
Enforcement Type:	Not reported
Enforcement Responsible Person:	Not reported
Enforcement Responsible Sub-Organization:	Not reported
SEP Sequence Number:	Not reported
SEP Expenditure Amount:	Not reported
SEP Scheduled Completion Date:	Not reported
SEP Actual Date:	Not reported
SEP Defaulted Date:	Not reported
SEP Type:	Not reported
SEP Type Description:	Not reported
Proposed Amount:	Not reported
Final Monetary Amount:	Not reported
Paid Amount:	Not reported
Final Count:	Not reported
Final Amount:	Not reported
Found Violation:	Yes
Agency Which Determined Violation:	State
Violation Short Description:	Generators - General
Date Violation was Determined:	19850808
Actual Return to Compliance Date:	19860307
Return to Compliance Qualifier:	Observed
Violation Responsible Agency:	State
Scheduled Compliance Date:	Not reported
Enforcement Identifier:	002
Date of Enforcement Action:	19850808
Enforcement Responsible Agency:	State
Enforcement Docket Number:	Not reported
Enforcement Attorney:	Not reported
Corrective Action Component:	No
Appeal Initiated Date:	Not reported
Appeal Resolution Date:	Not reported
Disposition Status Date:	Not reported
Disposition Status:	Not reported
Disposition Status Description:	Not reported
Consent/Final Order Sequence Number:	Not reported
Consent/Final Order Respondent Name:	Not reported
Consent/Final Order Lead Agency:	Not reported
Enforcement Type:	WRITTEN INFORMAL
Enforcement Responsible Person:	R2DEP
Enforcement Responsible Sub-Organization:	Not reported
SEP Sequence Number:	Not reported
SEP Expenditure Amount:	Not reported
SEP Scheduled Completion Date:	Not reported
SEP Actual Date:	Not reported
SEP Defaulted Date:	Not reported
SEP Type:	Not reported
SEP Type Description:	Not reported
Proposed Amount:	Not reported
Final Monetary Amount:	Not reported
Paid Amount:	Not reported
Final Count:	Not reported
Final Amount:	Not reported
Found Violation:	No
Agency Which Determined Violation:	Not reported

Map ID  
Direction  
Distance  
Elevation

MAP FINDINGS

Site

Database(s)

EDR ID Number  
EPA ID Number

**PUREX CORP (Continued)**

**1000274833**

Violation Short Description:	Not reported
Date Violation was Determined:	Not reported
Actual Return to Compliance Date:	Not reported
Return to Compliance Qualifier:	Not reported
Violation Responsible Agency:	Not reported
Scheduled Compliance Date:	Not reported
Enforcement Identifier:	Not reported
Date of Enforcement Action:	Not reported
Enforcement Responsible Agency:	Not reported
Enforcement Docket Number:	Not reported
Enforcement Attorney:	Not reported
Corrective Action Component:	Not reported
Appeal Initiated Date:	Not reported
Appeal Resolution Date:	Not reported
Disposition Status Date:	Not reported
Disposition Status:	Not reported
Disposition Status Description:	Not reported
Consent/Final Order Sequence Number:	Not reported
Consent/Final Order Respondent Name:	Not reported
Consent/Final Order Lead Agency:	Not reported
Enforcement Type:	Not reported
Enforcement Responsible Person:	Not reported
Enforcement Responsible Sub-Organization:	Not reported
SEP Sequence Number:	Not reported
SEP Expenditure Amount:	Not reported
SEP Scheduled Completion Date:	Not reported
SEP Actual Date:	Not reported
SEP Defaulted Date:	Not reported
SEP Type:	Not reported
SEP Type Description:	Not reported
Proposed Amount:	Not reported
Final Monetary Amount:	Not reported
Paid Amount:	Not reported
Final Count:	Not reported
Final Amount:	Not reported
Found Violation:	No
Agency Which Determined Violation:	Not reported
Violation Short Description:	Not reported
Date Violation was Determined:	Not reported
Actual Return to Compliance Date:	Not reported
Return to Compliance Qualifier:	Not reported
Violation Responsible Agency:	Not reported
Scheduled Compliance Date:	Not reported
Enforcement Identifier:	Not reported
Date of Enforcement Action:	Not reported
Enforcement Responsible Agency:	Not reported
Enforcement Docket Number:	Not reported
Enforcement Attorney:	Not reported
Corrective Action Component:	Not reported
Appeal Initiated Date:	Not reported
Appeal Resolution Date:	Not reported
Disposition Status Date:	Not reported
Disposition Status:	Not reported
Disposition Status Description:	Not reported
Consent/Final Order Sequence Number:	Not reported
Consent/Final Order Respondent Name:	Not reported

Map ID  
Direction  
Distance  
Elevation

MAP FINDINGS

Site

Database(s)

EDR ID Number  
EPA ID Number

**PUREX CORP (Continued)**

**1000274833**

Consent/Final Order Lead Agency: Not reported  
Enforcement Type: Not reported  
Enforcement Responsible Person: Not reported  
Enforcement Responsible Sub-Organization: Not reported  
SEP Sequence Number: Not reported  
SEP Expenditure Amount: Not reported  
SEP Scheduled Completion Date: Not reported  
SEP Actual Date: Not reported  
SEP Defaulted Date: Not reported  
SEP Type: Not reported  
SEP Type Description: Not reported  
Proposed Amount: Not reported  
Final Monetary Amount: Not reported  
Paid Amount: Not reported  
Final Count: Not reported  
Final Amount: Not reported

Found Violation: No  
Agency Which Determined Violation: Not reported  
Violation Short Description: Not reported  
Date Violation was Determined: Not reported  
Actual Return to Compliance Date: Not reported  
Return to Compliance Qualifier: Not reported  
Violation Responsible Agency: Not reported  
Scheduled Compliance Date: Not reported  
Enforcement Identifier: Not reported  
Date of Enforcement Action: Not reported  
Enforcement Responsible Agency: Not reported  
Enforcement Docket Number: Not reported  
Enforcement Attorney: Not reported  
Corrective Action Component: Not reported  
Appeal Initiated Date: Not reported  
Appeal Resolution Date: Not reported  
Disposition Status Date: Not reported  
Disposition Status: Not reported  
Disposition Status Description: Not reported  
Consent/Final Order Sequence Number: Not reported  
Consent/Final Order Respondent Name: Not reported  
Consent/Final Order Lead Agency: Not reported  
Enforcement Type: Not reported  
Enforcement Responsible Person: Not reported  
Enforcement Responsible Sub-Organization: Not reported  
SEP Sequence Number: Not reported  
SEP Expenditure Amount: Not reported  
SEP Scheduled Completion Date: Not reported  
SEP Actual Date: Not reported  
SEP Defaulted Date: Not reported  
SEP Type: Not reported  
SEP Type Description: Not reported  
Proposed Amount: Not reported  
Final Monetary Amount: Not reported  
Paid Amount: Not reported  
Final Count: Not reported  
Final Amount: Not reported

Found Violation: No  
Agency Which Determined Violation: Not reported

Map ID  
Direction  
Distance  
Elevation

MAP FINDINGS

Site

Database(s)

EDR ID Number  
EPA ID Number

**PUREX CORP (Continued)**

**1000274833**

Violation Short Description: Not reported  
Date Violation was Determined: Not reported  
Actual Return to Compliance Date: Not reported  
Return to Compliance Qualifier: Not reported  
Violation Responsible Agency: Not reported  
Scheduled Compliance Date: Not reported  
Enforcement Identifier: Not reported  
Date of Enforcement Action: Not reported  
Enforcement Responsible Agency: Not reported  
Enforcement Docket Number: Not reported  
Enforcement Attorney: Not reported  
Corrective Action Component: Not reported  
Appeal Initiated Date: Not reported  
Appeal Resolution Date: Not reported  
Disposition Status Date: Not reported  
Disposition Status: Not reported  
Disposition Status Description: Not reported  
Consent/Final Order Sequence Number: Not reported  
Consent/Final Order Respondent Name: Not reported  
Consent/Final Order Lead Agency: Not reported  
Enforcement Type: Not reported  
Enforcement Responsible Person: Not reported  
Enforcement Responsible Sub-Organization: Not reported  
SEP Sequence Number: Not reported  
SEP Expenditure Amount: Not reported  
SEP Scheduled Completion Date: Not reported  
SEP Actual Date: Not reported  
SEP Defaulted Date: Not reported  
SEP Type: Not reported  
SEP Type Description: Not reported  
Proposed Amount: Not reported  
Final Monetary Amount: Not reported  
Paid Amount: Not reported  
Final Count: Not reported  
Final Amount: Not reported

**Evaluation Action Summary:**

Evaluation Date: 19840829  
Evaluation Responsible Agency: State  
Found Violation: No  
Evaluation Type Description: NON-FINANCIAL RECORD REVIEW  
Evaluation Responsible Person Identifier: Not reported  
Evaluation Responsible Sub-Organization: Not reported  
Actual Return to Compliance Date: Not reported  
Scheduled Compliance Date: Not reported  
Date of Request: Not reported  
Date Response Received: Not reported  
Request Agency: Not reported  
Former Citation: Not reported

Evaluation Date: 19950720  
Evaluation Responsible Agency: EPA  
Found Violation: No  
Evaluation Type Description: COMPLIANCE EVALUATION INSPECTION ON-SITE  
Evaluation Responsible Person Identifier: R2  
Evaluation Responsible Sub-Organization: RCB  
Actual Return to Compliance Date: Not reported

Map ID  
Direction  
Distance  
Elevation

MAP FINDINGS

Site

Database(s)

EDR ID Number  
EPA ID Number

**PUREX CORP (Continued)**

**1000274833**

Scheduled Compliance Date:	Not reported
Date of Request:	Not reported
Date Response Received:	Not reported
Request Agency:	Not reported
Former Citation:	Not reported
Evaluation Date:	19840125
Evaluation Responsible Agency:	State
Found Violation:	No
Evaluation Type Description:	NON-FINANCIAL RECORD REVIEW
Evaluation Responsible Person Identifier:	Not reported
Evaluation Responsible Sub-Organization:	Not reported
Actual Return to Compliance Date:	Not reported
Scheduled Compliance Date:	Not reported
Date of Request:	Not reported
Date Response Received:	Not reported
Request Agency:	Not reported
Former Citation:	Not reported
Evaluation Date:	19860321
Evaluation Responsible Agency:	State
Found Violation:	No
Evaluation Type Description:	NON-FINANCIAL RECORD REVIEW
Evaluation Responsible Person Identifier:	R2DEP
Evaluation Responsible Sub-Organization:	Not reported
Actual Return to Compliance Date:	Not reported
Scheduled Compliance Date:	Not reported
Date of Request:	Not reported
Date Response Received:	Not reported
Request Agency:	Not reported
Former Citation:	Not reported
Evaluation Date:	19850808
Evaluation Responsible Agency:	State
Found Violation:	Yes
Evaluation Type Description:	COMPLIANCE EVALUATION INSPECTION ON-SITE
Evaluation Responsible Person Identifier:	Not reported
Evaluation Responsible Sub-Organization:	Not reported
Actual Return to Compliance Date:	19850829
Scheduled Compliance Date:	19850823
Date of Request:	Not reported
Date Response Received:	Not reported
Request Agency:	Not reported
Former Citation:	Not reported
Evaluation Date:	19840510
Evaluation Responsible Agency:	State
Found Violation:	No
Evaluation Type Description:	NON-FINANCIAL RECORD REVIEW
Evaluation Responsible Person Identifier:	Not reported
Evaluation Responsible Sub-Organization:	Not reported
Actual Return to Compliance Date:	Not reported
Scheduled Compliance Date:	Not reported
Date of Request:	Not reported
Date Response Received:	Not reported
Request Agency:	Not reported
Former Citation:	Not reported

Map ID  
Direction  
Distance  
Elevation

MAP FINDINGS

Site

Database(s)

EDR ID Number  
EPA ID Number

**PUREX CORP (Continued)**

**1000274833**

Evaluation Date:	19860408
Evaluation Responsible Agency:	State
Found Violation:	No
Evaluation Type Description:	FOCUSED COMPLIANCE INSPECTION
Evaluation Responsible Person Identifier:	R2DEP
Evaluation Responsible Sub-Organization:	Not reported
Actual Return to Compliance Date:	Not reported
Scheduled Compliance Date:	Not reported
Date of Request:	Not reported
Date Response Received:	Not reported
Request Agency:	Not reported
Former Citation:	Not reported
Evaluation Date:	19850404
Evaluation Responsible Agency:	State
Found Violation:	No
Evaluation Type Description:	NON-FINANCIAL RECORD REVIEW
Evaluation Responsible Person Identifier:	Not reported
Evaluation Responsible Sub-Organization:	Not reported
Actual Return to Compliance Date:	Not reported
Scheduled Compliance Date:	Not reported
Date of Request:	Not reported
Date Response Received:	Not reported
Request Agency:	Not reported
Former Citation:	Not reported
Evaluation Date:	19850808
Evaluation Responsible Agency:	State
Found Violation:	Yes
Evaluation Type Description:	COMPLIANCE EVALUATION INSPECTION ON-SITE
Evaluation Responsible Person Identifier:	Not reported
Evaluation Responsible Sub-Organization:	Not reported
Actual Return to Compliance Date:	19860307
Scheduled Compliance Date:	19860214
Date of Request:	Not reported
Date Response Received:	Not reported
Request Agency:	Not reported
Former Citation:	Not reported
Evaluation Date:	19840305
Evaluation Responsible Agency:	State
Found Violation:	No
Evaluation Type Description:	NON-FINANCIAL RECORD REVIEW
Evaluation Responsible Person Identifier:	Not reported
Evaluation Responsible Sub-Organization:	Not reported
Actual Return to Compliance Date:	Not reported
Scheduled Compliance Date:	Not reported
Date of Request:	Not reported
Date Response Received:	Not reported
Request Agency:	Not reported
Former Citation:	Not reported
Evaluation Date:	19850808
Evaluation Responsible Agency:	State
Found Violation:	Yes
Evaluation Type Description:	COMPLIANCE EVALUATION INSPECTION ON-SITE
Evaluation Responsible Person Identifier:	Not reported

Map ID  
Direction  
Distance  
Elevation

MAP FINDINGS

Site

Database(s)

EDR ID Number  
EPA ID Number

**PUREX CORP (Continued)**

**1000274833**

Evaluation Responsible Sub-Organization:	Not reported
Actual Return to Compliance Date:	19860307
Scheduled Compliance Date:	Not reported
Date of Request:	Not reported
Date Response Received:	Not reported
Request Agency:	Not reported
Former Citation:	Not reported
Evaluation Date:	19840717
Evaluation Responsible Agency:	State
Found Violation:	No
Evaluation Type Description:	NON-FINANCIAL RECORD REVIEW
Evaluation Responsible Person Identifier:	Not reported
Evaluation Responsible Sub-Organization:	Not reported
Actual Return to Compliance Date:	Not reported
Scheduled Compliance Date:	Not reported
Date of Request:	Not reported
Date Response Received:	Not reported
Request Agency:	Not reported
Former Citation:	Not reported
Evaluation Date:	19860421
Evaluation Responsible Agency:	State
Found Violation:	No
Evaluation Type Description:	FINANCIAL RECORD REVIEW
Evaluation Responsible Person Identifier:	R2DEP
Evaluation Responsible Sub-Organization:	Not reported
Actual Return to Compliance Date:	Not reported
Scheduled Compliance Date:	Not reported
Date of Request:	Not reported
Date Response Received:	Not reported
Request Agency:	Not reported
Former Citation:	Not reported
Evaluation Date:	19860527
Evaluation Responsible Agency:	State
Found Violation:	No
Evaluation Type Description:	FINANCIAL RECORD REVIEW
Evaluation Responsible Person Identifier:	R2DEP
Evaluation Responsible Sub-Organization:	Not reported
Actual Return to Compliance Date:	Not reported
Scheduled Compliance Date:	Not reported
Date of Request:	Not reported
Date Response Received:	Not reported
Request Agency:	Not reported
Former Citation:	Not reported
Evaluation Date:	19840215
Evaluation Responsible Agency:	State
Found Violation:	No
Evaluation Type Description:	NON-FINANCIAL RECORD REVIEW
Evaluation Responsible Person Identifier:	Not reported
Evaluation Responsible Sub-Organization:	Not reported
Actual Return to Compliance Date:	Not reported
Scheduled Compliance Date:	Not reported
Date of Request:	Not reported
Date Response Received:	Not reported

Map ID  
Direction  
Distance  
Elevation

MAP FINDINGS

Site

Database(s)

EDR ID Number  
EPA ID Number

**PUREX CORP (Continued)**

**1000274833**

Request Agency:  
Former Citation:

Not reported  
Not reported

Map ID  
 Direction  
 Distance  
 Elevation

MAP FINDINGS

Site

Database(s)

EDR ID Number  
 EPA ID Number

**PUREX CORP (Continued)**

**1000274833**

RCRA NonGen / NLR:		
Date Form Received by Agency:		20070101
Handler Name:	PUREX CORP	
Handler Address:		2 WOOD ST
Handler City,State,Zip:		PATERSON, NJ 07524
EPA ID:		NJD002163350
Contact Name:		Not reported
Contact Address:		E 5TH ST
Contact City,State,Zip:		PATERSON, NJ 07524
Contact Telephone:		Not reported
Contact Fax:		Not reported
Contact Email:		Not reported
Contact Title:		Not reported
EPA Region:		02
Land Type:		Not reported
Federal Waste Generator Description:		Not a generator, verified
Non-Notifier:		Not reported
Biennial Report Cycle:		Not reported
Accessibility:		Not reported
Active Site Indicator:		Corrective Action Activities, Converter
State District Owner:		NJ
State District:		NORTHERN
Mailing Address:		E 5TH ST
Mailing City,State,Zip:		PATERSON, NJ 07524
Owner Name:	THE DIAL CORP	
Owner Type:		Private
Operator Name:	WITCO CHEMICAL CORP	
Operator Type:		Private
Short-Term Generator Activity:		No
Importer Activity:		No
Mixed Waste Generator:		No
Transporter Activity:		No
Transfer Facility Activity:		No
Recycler Activity with Storage:		No
Small Quantity On-Site Burner Exemption:		No
Smelting Melting and Refining Furnace Exemption:		No
Underground Injection Control:		No
Off-Site Waste Receipt:		No
Universal Waste Indicator:		No
Universal Waste Destination Facility:		No
Federal Universal Waste:		No
Active Site Fed-Reg Treatment Storage and Disposal Facility:		Not reported
Active Site Converter Treatment storage and Disposal Facility:		Storage
Active Site State-Reg Treatment Storage and Disposal Facility:		Not reported
Active Site State-Reg Handler:		---
Federal Facility Indicator:		Not reported
Hazardous Secondary Material Indicator:		NN
Sub-Part K Indicator:		Not reported
Commercial TSD Indicator:		No
Treatment Storage and Disposal Type:		Storage
2018 GPRA Permit Baseline:		Not on the Baseline
2018 GPRA Renewals Baseline:		Not on the Baseline
Permit Renewals Workload Universe:		Not reported
Permit Workload Universe:		Not reported
Permit Progress Universe:		Storage
Post-Closure Workload Universe:		Not reported
Closure Workload Universe:		Storage

Map ID  
 Direction  
 Distance  
 Elevation

MAP FINDINGS

Site

Database(s)

EDR ID Number  
 EPA ID Number

**PUREX CORP (Continued)**

**1000274833**

202 GPRA Corrective Action Baseline:	No
Corrective Action Workload Universe:	Yes
Subject to Corrective Action Universe:	Yes
Non-TSDFs Where RCRA CA has Been Imposed Universe:	No
TSDFs Potentially Subject to CA Under 3004 (u)/(v) Universe:	No
TSDFs Only Subject to CA under Discretionary Auth Universe:	Yes
Corrective Action Priority Ranking:	Medium
Environmental Control Indicator:	No
Institutional Control Indicator:	No
Human Exposure Controls Indicator:	N/A
Groundwater Controls Indicator:	N/A
Operating TSDF Universe:	Not reported
Full Enforcement Universe:	Not reported
Significant Non-Complier Universe:	No
Unaddressed Significant Non-Complier Universe:	No
Addressed Significant Non-Complier Universe:	No
Significant Non-Complier With a Compliance Schedule Universe:	No
Financial Assurance Required:	Not reported
Handler Date of Last Change:	20080626
Recognized Trader-Importer:	No
Recognized Trader-Exporter:	No
Importer of Spent Lead Acid Batteries:	No
Exporter of Spent Lead Acid Batteries:	No
Recycler Activity Without Storage:	Not reported
Manifest Broker:	Not reported
Sub-Part P Indicator:	No

Hazardous Waste Summary:

Waste Code: D001  
 Waste Description: IGNITABLE WASTE

Waste Code: D002  
 Waste Description: CORROSIVE WASTE

Waste Code: D003  
 Waste Description: REACTIVE WASTE

Waste Code: F003  
 Waste Description: THE FOLLOWING SPENT NONHALOGENATED SOLVENTS: XYLENE, ACETONE, ETHYL ACETATE, ETHYL BENZENE, ETHYL ETHER, METHYL ISOBUTYL KETONE, N-BUTYL ALCOHOL, CYCLOHEXANONE, AND METHANOL; ALL SPENT SOLVENT MIXTURES/BLENDS CONTAINING, BEFORE USE, ONLY THE ABOVE SPENT NONHALOGENATED SOLVENTS; AND ALL SPENT SOLVENT MIXTURES/BLENDS CONTAINING, BEFORE USE, ONE OR MORE OF THE ABOVE NONHALOGENATED SOLVENTS, AND A TOTAL OF TEN PERCENT OR MORE (BY VOLUME) OF ONE OR MORE OF THOSE SOLVENTS LISTED IN F001, F002, F004, AND F005; AND STILL BOTTOMS FROM THE RECOVERY OF THESE SPENT SOLVENTS AND SPENT SOLVENT MIXTURES.

Waste Code: F005  
 Waste Description: THE FOLLOWING SPENT NONHALOGENATED SOLVENTS: TOLUENE, METHYL ETHYL KETONE, CARBON DISULFIDE, ISOBUTANOL, PYRIDINE, BENZENE, 2-ETHOXYETHANOL, AND 2-NITROPROPANE; ALL SPENT SOLVENT MIXTURES/BLENDS CONTAINING, BEFORE USE, A TOTAL OF TEN PERCENT OR MORE (BY VOLUME) OF ONE OR MORE OF THE ABOVE NONHALOGENATED SOLVENTS OR THOSE SOLVENTS LISTED IN F001, F002, OR F004; AND STILL BOTTOMS FROM THE RECOVERY OF

Map ID  
Direction  
Distance  
Elevation

MAP FINDINGS

Site

Database(s)

EDR ID Number  
EPA ID Number

**PUREX CORP (Continued)**

**1000274833**

THESE SPENT SOLVENTS AND SPENT SOLVENT MIXTURES.

Waste Code:	NONE
Waste Description:	Not Defined
Waste Code:	U019
Waste Description:	BENZENE (I,T)
Waste Code:	U044
Waste Description:	CHLOROFORM (OR) METHANE, TRICHLORO-
Waste Code:	U055
Waste Description:	BENZENE, (1-METHYLETHYL)- (I) (OR) CUMENE (I)
Waste Code:	U076
Waste Description:	ETHANE, 1,1-DICHLORO- (OR) ETHYLIDENE DICHLORIDE
Waste Code:	U079
Waste Description:	1,2-DICHLOROETHYLENE (OR) ETHENE, 1,2-DICHLORO-,(E)-
Waste Code:	U147
Waste Description:	2,5-FURANDIONE (OR) MALEIC ANHYDRIDE
Waste Code:	U196
Waste Description:	PYRIDINE
Waste Code:	U210
Waste Description:	ETHENE, TETRACHLORO- (OR) TETRACHLOROETHYLENE
Waste Code:	U220
Waste Description:	BENZENE, METHYL- (OR) TOLUENE
Waste Code:	U226
Waste Description:	ETHANE, 1,1,1-TRICHLORO- (OR) METHYL CHLOROFORM
Waste Code:	U228
Waste Description:	ETHENE, TRICHLORO- (OR) TRICHLOROETHYLENE
Waste Code:	U239
Waste Description:	BENZENE, DIMETHYL- (I,T) (OR) XYLENE (I)

Handler - Owner Operator:

Owner/Operator Indicator:	Operator
Owner/Operator Name:	WITCO CHEMICAL CORP
Legal Status:	Private
Date Became Current:	Not reported
Date Ended Current:	Not reported
Owner/Operator Address:	277 PARK AVE
Owner/Operator City,State,Zip:	OPERCITY, NY 99999
Owner/Operator Telephone:	212-872-4200
Owner/Operator Telephone Ext:	Not reported
Owner/Operator Fax:	Not reported
Owner/Operator Email:	Not reported

Owner/Operator Indicator:	Operator
Owner/Operator Name:	WITCO CHEMICAL CORP
Legal Status:	Private

Map ID  
Direction  
Distance  
Elevation

MAP FINDINGS

Site

Database(s)

EDR ID Number  
EPA ID Number

**PUREX CORP (Continued)**

**1000274833**

Date Became Current: Not reported  
Date Ended Current: Not reported  
Owner/Operator Address: 277 PARK AVE  
Owner/Operator City,State,Zip: OPERCITY, NY 99999  
Owner/Operator Telephone: 212-872-4200  
Owner/Operator Telephone Ext: Not reported  
Owner/Operator Fax: Not reported  
Owner/Operator Email: Not reported

Owner/Operator Indicator: Owner  
Owner/Operator Name: THE DIAL CORP  
Legal Status: Private  
Date Became Current: Not reported  
Date Ended Current: Not reported  
Owner/Operator Address: 277 PARK AVE  
Owner/Operator City,State,Zip: NEW YORK, NY 10017  
Owner/Operator Telephone: 212-872-4200  
Owner/Operator Telephone Ext: Not reported  
Owner/Operator Fax: Not reported  
Owner/Operator Email: Not reported

Owner/Operator Indicator: Owner  
Owner/Operator Name: THE DIAL CORP  
Legal Status: Private  
Date Became Current: Not reported  
Date Ended Current: Not reported  
Owner/Operator Address: 277 PARK AVE  
Owner/Operator City,State,Zip: NEW YORK, NY 10017  
Owner/Operator Telephone: 212-872-4200  
Owner/Operator Telephone Ext: Not reported  
Owner/Operator Fax: Not reported  
Owner/Operator Email: Not reported

Historic Generators:

Receive Date: 19801119  
Handler Name: PUREX CORP  
Federal Waste Generator Description: Not a generator, verified  
State District Owner: NJ  
Large Quantity Handler of Universal Waste: No  
Recognized Trader Importer: No  
Recognized Trader Exporter: No  
Spent Lead Acid Battery Importer: No  
Spent Lead Acid Battery Exporter: No  
Current Record: No  
Non Storage Recycler Activity: Not reported  
Electronic Manifest Broker: Not reported

Receive Date: 20060101  
Handler Name: PUREX CORP  
Federal Waste Generator Description: Not a generator, verified  
State District Owner: NJ  
Large Quantity Handler of Universal Waste: No  
Recognized Trader Importer: No  
Recognized Trader Exporter: No  
Spent Lead Acid Battery Importer: No  
Spent Lead Acid Battery Exporter: No  
Current Record: No

Map ID  
Direction  
Distance  
Elevation

MAP FINDINGS

Site

Database(s)

EDR ID Number  
EPA ID Number

**PUREX CORP (Continued)**

**1000274833**

Non Storage Recycler Activity: Not reported  
Electronic Manifest Broker: Not reported

Receive Date: 20070101  
Handler Name: PUREX CORP  
Federal Waste Generator Description: Not a generator, verified  
State District Owner: NJ  
Large Quantity Handler of Universal Waste: No  
Recognized Trader Importer: No  
Recognized Trader Exporter: No  
Spent Lead Acid Battery Importer: No  
Spent Lead Acid Battery Exporter: No  
Current Record: Yes  
Non Storage Recycler Activity: Not reported  
Electronic Manifest Broker: Not reported

Receive Date: 19891113  
Handler Name: PUREX CORP  
Federal Waste Generator Description: Large Quantity Generator  
State District Owner: NJ  
Large Quantity Handler of Universal Waste: No  
Recognized Trader Importer: No  
Recognized Trader Exporter: No  
Spent Lead Acid Battery Importer: No  
Spent Lead Acid Battery Exporter: No  
Current Record: No  
Non Storage Recycler Activity: Not reported  
Electronic Manifest Broker: Not reported

Receive Date: 19920228  
Handler Name: WITCO CHEMICAL  
Federal Waste Generator Description: Large Quantity Generator  
State District Owner: NJ  
Large Quantity Handler of Universal Waste: No  
Recognized Trader Importer: No  
Recognized Trader Exporter: No  
Spent Lead Acid Battery Importer: No  
Spent Lead Acid Battery Exporter: No  
Current Record: No  
Non Storage Recycler Activity: Not reported  
Electronic Manifest Broker: Not reported

List of NAICS Codes and Descriptions:

NAICS Code: 325188  
NAICS Description: ALL OTHER BASIC INORGANIC CHEMICAL MANUFACTURING

NAICS Code: 325611  
NAICS Description: SOAP AND OTHER DETERGENT MANUFACTURING

NAICS Code: 325612  
NAICS Description: POLISH AND OTHER SANITATION GOOD MANUFACTURING

NAICS Code: 325613  
NAICS Description: SURFACE ACTIVE AGENT MANUFACTURING

Facility Has Received Notices of Violation:

Map ID  
Direction  
Distance  
Elevation

MAP FINDINGS

Site

Database(s)

EDR ID Number  
EPA ID Number

**PUREX CORP (Continued)**

**1000274833**

Found Violation: No  
Agency Which Determined Violation: Not reported  
Violation Short Description: Not reported  
Date Violation was Determined: Not reported  
Actual Return to Compliance Date: Not reported  
Return to Compliance Qualifier: Not reported  
Violation Responsible Agency: Not reported  
Scheduled Compliance Date: Not reported  
Enforcement Identifier: Not reported  
Date of Enforcement Action: Not reported  
Enforcement Responsible Agency: Not reported  
Enforcement Docket Number: Not reported  
Enforcement Attorney: Not reported  
Corrective Action Component: Not reported  
Appeal Initiated Date: Not reported  
Appeal Resolution Date: Not reported  
Disposition Status Date: Not reported  
Disposition Status: Not reported  
Disposition Status Description: Not reported  
Consent/Final Order Sequence Number: Not reported  
Consent/Final Order Respondent Name: Not reported  
Consent/Final Order Lead Agency: Not reported  
Enforcement Type: Not reported  
Enforcement Responsible Person: Not reported  
Enforcement Responsible Sub-Organization: Not reported  
SEP Sequence Number: Not reported  
SEP Expenditure Amount: Not reported  
SEP Scheduled Completion Date: Not reported  
SEP Actual Date: Not reported  
SEP Defaulted Date: Not reported  
SEP Type: Not reported  
SEP Type Description: Not reported  
Proposed Amount: Not reported  
Final Monetary Amount: Not reported  
Paid Amount: Not reported  
Final Count: Not reported  
Final Amount: Not reported

Found Violation: No  
Agency Which Determined Violation: Not reported  
Violation Short Description: Not reported  
Date Violation was Determined: Not reported  
Actual Return to Compliance Date: Not reported  
Return to Compliance Qualifier: Not reported  
Violation Responsible Agency: Not reported  
Scheduled Compliance Date: Not reported  
Enforcement Identifier: Not reported  
Date of Enforcement Action: Not reported  
Enforcement Responsible Agency: Not reported  
Enforcement Docket Number: Not reported  
Enforcement Attorney: Not reported  
Corrective Action Component: Not reported  
Appeal Initiated Date: Not reported  
Appeal Resolution Date: Not reported  
Disposition Status Date: Not reported  
Disposition Status: Not reported  
Disposition Status Description: Not reported

Map ID  
Direction  
Distance  
Elevation

MAP FINDINGS

Site

Database(s)

EDR ID Number  
EPA ID Number

**PUREX CORP (Continued)**

**1000274833**

Consent/Final Order Sequence Number: Not reported  
Consent/Final Order Respondent Name: Not reported  
Consent/Final Order Lead Agency: Not reported  
Enforcement Type: Not reported  
Enforcement Responsible Person: Not reported  
Enforcement Responsible Sub-Organization: Not reported  
SEP Sequence Number: Not reported  
SEP Expenditure Amount: Not reported  
SEP Scheduled Completion Date: Not reported  
SEP Actual Date: Not reported  
SEP Defaulted Date: Not reported  
SEP Type: Not reported  
SEP Type Description: Not reported  
Proposed Amount: Not reported  
Final Monetary Amount: Not reported  
Paid Amount: Not reported  
Final Count: Not reported  
Final Amount: Not reported

Found Violation: No  
Agency Which Determined Violation: Not reported  
Violation Short Description: Not reported  
Date Violation was Determined: Not reported  
Actual Return to Compliance Date: Not reported  
Return to Compliance Qualifier: Not reported  
Violation Responsible Agency: Not reported  
Scheduled Compliance Date: Not reported  
Enforcement Identifier: Not reported  
Date of Enforcement Action: Not reported  
Enforcement Responsible Agency: Not reported  
Enforcement Docket Number: Not reported  
Enforcement Attorney: Not reported  
Corrective Action Component: Not reported  
Appeal Initiated Date: Not reported  
Appeal Resolution Date: Not reported  
Disposition Status Date: Not reported  
Disposition Status: Not reported  
Disposition Status Description: Not reported

Consent/Final Order Sequence Number: Not reported  
Consent/Final Order Respondent Name: Not reported  
Consent/Final Order Lead Agency: Not reported  
Enforcement Type: Not reported  
Enforcement Responsible Person: Not reported  
Enforcement Responsible Sub-Organization: Not reported  
SEP Sequence Number: Not reported  
SEP Expenditure Amount: Not reported  
SEP Scheduled Completion Date: Not reported  
SEP Actual Date: Not reported  
SEP Defaulted Date: Not reported  
SEP Type: Not reported  
SEP Type Description: Not reported  
Proposed Amount: Not reported  
Final Monetary Amount: Not reported  
Paid Amount: Not reported  
Final Count: Not reported  
Final Amount: Not reported

Map ID  
 Direction  
 Distance  
 Elevation

MAP FINDINGS

Site

Database(s)

EDR ID Number  
 EPA ID Number

**PUREX CORP (Continued)**

**1000274833**

Found Violation:	No
Agency Which Determined Violation:	Not reported
Violation Short Description:	Not reported
Date Violation was Determined:	Not reported
Actual Return to Compliance Date:	Not reported
Return to Compliance Qualifier:	Not reported
Violation Responsible Agency:	Not reported
Scheduled Compliance Date:	Not reported
Enforcement Identifier:	Not reported
Date of Enforcement Action:	Not reported
Enforcement Responsible Agency:	Not reported
Enforcement Docket Number:	Not reported
Enforcement Attorney:	Not reported
Corrective Action Component:	Not reported
Appeal Initiated Date:	Not reported
Appeal Resolution Date:	Not reported
Disposition Status Date:	Not reported
Disposition Status:	Not reported
Disposition Status Description:	Not reported
Consent/Final Order Sequence Number:	Not reported
Consent/Final Order Respondent Name:	Not reported
Consent/Final Order Lead Agency:	Not reported
Enforcement Type:	Not reported
Enforcement Responsible Person:	Not reported
Enforcement Responsible Sub-Organization:	Not reported
SEP Sequence Number:	Not reported
SEP Expenditure Amount:	Not reported
SEP Scheduled Completion Date:	Not reported
SEP Actual Date:	Not reported
SEP Defaulted Date:	Not reported
SEP Type:	Not reported
SEP Type Description:	Not reported
Proposed Amount:	Not reported
Final Monetary Amount:	Not reported
Paid Amount:	Not reported
Final Count:	Not reported
Final Amount:	Not reported
Found Violation:	Yes
Agency Which Determined Violation:	State
Violation Short Description:	Generators - General
Date Violation was Determined:	19850808
Actual Return to Compliance Date:	19850829
Return to Compliance Qualifier:	Observed
Violation Responsible Agency:	State
Scheduled Compliance Date:	19850823
Enforcement Identifier:	002
Date of Enforcement Action:	19850808
Enforcement Responsible Agency:	State
Enforcement Docket Number:	Not reported
Enforcement Attorney:	Not reported
Corrective Action Component:	No
Appeal Initiated Date:	Not reported
Appeal Resolution Date:	Not reported
Disposition Status Date:	Not reported
Disposition Status:	Not reported
Disposition Status Description:	Not reported

Map ID  
Direction  
Distance  
Elevation

MAP FINDINGS

Site

Database(s)

EDR ID Number  
EPA ID Number

**PUREX CORP (Continued)**

**1000274833**

Consent/Final Order Sequence Number: Not reported  
Consent/Final Order Respondent Name: Not reported  
Consent/Final Order Lead Agency: Not reported  
Enforcement Type: WRITTEN INFORMAL  
Enforcement Responsible Person: R2DEP  
Enforcement Responsible Sub-Organization: Not reported  
SEP Sequence Number: Not reported  
SEP Expenditure Amount: Not reported  
SEP Scheduled Completion Date: Not reported  
SEP Actual Date: Not reported  
SEP Defaulted Date: Not reported  
SEP Type: Not reported  
SEP Type Description: Not reported  
Proposed Amount: Not reported  
Final Monetary Amount: Not reported  
Paid Amount: Not reported  
Final Count: Not reported  
Final Amount: Not reported

Found Violation: No  
Agency Which Determined Violation: Not reported  
Violation Short Description: Not reported  
Date Violation was Determined: Not reported  
Actual Return to Compliance Date: Not reported  
Return to Compliance Qualifier: Not reported  
Violation Responsible Agency: Not reported  
Scheduled Compliance Date: Not reported  
Enforcement Identifier: Not reported  
Date of Enforcement Action: Not reported  
Enforcement Responsible Agency: Not reported  
Enforcement Docket Number: Not reported  
Enforcement Attorney: Not reported  
Corrective Action Component: Not reported  
Appeal Initiated Date: Not reported  
Appeal Resolution Date: Not reported  
Disposition Status Date: Not reported  
Disposition Status: Not reported  
Disposition Status Description: Not reported

Consent/Final Order Sequence Number: Not reported  
Consent/Final Order Respondent Name: Not reported  
Consent/Final Order Lead Agency: Not reported  
Enforcement Type: Not reported  
Enforcement Responsible Person: Not reported  
Enforcement Responsible Sub-Organization: Not reported  
SEP Sequence Number: Not reported  
SEP Expenditure Amount: Not reported  
SEP Scheduled Completion Date: Not reported  
SEP Actual Date: Not reported  
SEP Defaulted Date: Not reported  
SEP Type: Not reported  
SEP Type Description: Not reported  
Proposed Amount: Not reported  
Final Monetary Amount: Not reported  
Paid Amount: Not reported  
Final Count: Not reported  
Final Amount: Not reported

Map ID  
Direction  
Distance  
Elevation

MAP FINDINGS

Site

Database(s)

EDR ID Number  
EPA ID Number

**PUREX CORP (Continued)**

**1000274833**

Found Violation: No  
Agency Which Determined Violation: Not reported  
Violation Short Description: Not reported  
Date Violation was Determined: Not reported  
Actual Return to Compliance Date: Not reported  
Return to Compliance Qualifier: Not reported  
Violation Responsible Agency: Not reported  
Scheduled Compliance Date: Not reported  
Enforcement Identifier: Not reported  
Date of Enforcement Action: Not reported  
Enforcement Responsible Agency: Not reported  
Enforcement Docket Number: Not reported  
Enforcement Attorney: Not reported  
Corrective Action Component: Not reported  
Appeal Initiated Date: Not reported  
Appeal Resolution Date: Not reported  
Disposition Status Date: Not reported  
Disposition Status: Not reported  
Disposition Status Description: Not reported  
Consent/Final Order Sequence Number: Not reported  
Consent/Final Order Respondent Name: Not reported  
Consent/Final Order Lead Agency: Not reported  
Enforcement Type: Not reported  
Enforcement Responsible Person: Not reported  
Enforcement Responsible Sub-Organization: Not reported  
SEP Sequence Number: Not reported  
SEP Expenditure Amount: Not reported  
SEP Scheduled Completion Date: Not reported  
SEP Actual Date: Not reported  
SEP Defaulted Date: Not reported  
SEP Type: Not reported  
SEP Type Description: Not reported  
Proposed Amount: Not reported  
Final Monetary Amount: Not reported  
Paid Amount: Not reported  
Final Count: Not reported  
Final Amount: Not reported

Found Violation: No  
Agency Which Determined Violation: Not reported  
Violation Short Description: Not reported  
Date Violation was Determined: Not reported  
Actual Return to Compliance Date: Not reported  
Return to Compliance Qualifier: Not reported  
Violation Responsible Agency: Not reported  
Scheduled Compliance Date: Not reported  
Enforcement Identifier: Not reported  
Date of Enforcement Action: Not reported  
Enforcement Responsible Agency: Not reported  
Enforcement Docket Number: Not reported  
Enforcement Attorney: Not reported  
Corrective Action Component: Not reported  
Appeal Initiated Date: Not reported  
Appeal Resolution Date: Not reported  
Disposition Status Date: Not reported  
Disposition Status: Not reported  
Disposition Status Description: Not reported

Map ID  
Direction  
Distance  
Elevation

MAP FINDINGS

Site

Database(s)

EDR ID Number  
EPA ID Number

**PUREX CORP (Continued)**

**1000274833**

Consent/Final Order Sequence Number: Not reported  
Consent/Final Order Respondent Name: Not reported  
Consent/Final Order Lead Agency: Not reported  
Enforcement Type: Not reported  
Enforcement Responsible Person: Not reported  
Enforcement Responsible Sub-Organization: Not reported  
SEP Sequence Number: Not reported  
SEP Expenditure Amount: Not reported  
SEP Scheduled Completion Date: Not reported  
SEP Actual Date: Not reported  
SEP Defaulted Date: Not reported  
SEP Type: Not reported  
SEP Type Description: Not reported  
Proposed Amount: Not reported  
Final Monetary Amount: Not reported  
Paid Amount: Not reported  
Final Count: Not reported  
Final Amount: Not reported

Found Violation: Yes  
Agency Which Determined Violation: State  
Violation Short Description: Generators - General  
Date Violation was Determined: 19850808  
Actual Return to Compliance Date: 19860307  
Return to Compliance Qualifier: Observed  
Violation Responsible Agency: State  
Scheduled Compliance Date: 19860214  
Enforcement Identifier: 001  
Date of Enforcement Action: 19851212  
Enforcement Responsible Agency: State  
Enforcement Docket Number: Not reported  
Enforcement Attorney: Not reported  
Corrective Action Component: No  
Appeal Initiated Date: Not reported  
Appeal Resolution Date: Not reported  
Disposition Status Date: Not reported  
Disposition Status: Not reported  
Disposition Status Description: Not reported

Consent/Final Order Sequence Number: Not reported  
Consent/Final Order Respondent Name: Not reported  
Consent/Final Order Lead Agency: Not reported  
Enforcement Type: FINAL 3008(A) COMPLIANCE ORDER  
Enforcement Responsible Person: R2DEP  
Enforcement Responsible Sub-Organization: Not reported  
SEP Sequence Number: Not reported  
SEP Expenditure Amount: Not reported  
SEP Scheduled Completion Date: Not reported  
SEP Actual Date: Not reported  
SEP Defaulted Date: Not reported  
SEP Type: Not reported  
SEP Type Description: Not reported  
Proposed Amount: 2375  
Final Monetary Amount: 2375  
Paid Amount: Not reported  
Final Count: 1  
Final Amount: 2375

Map ID  
Direction  
Distance  
Elevation

MAP FINDINGS

Site

Database(s)

EDR ID Number  
EPA ID Number

**PUREX CORP (Continued)**

**1000274833**

Found Violation:	No
Agency Which Determined Violation:	Not reported
Violation Short Description:	Not reported
Date Violation was Determined:	Not reported
Actual Return to Compliance Date:	Not reported
Return to Compliance Qualifier:	Not reported
Violation Responsible Agency:	Not reported
Scheduled Compliance Date:	Not reported
Enforcement Identifier:	Not reported
Date of Enforcement Action:	Not reported
Enforcement Responsible Agency:	Not reported
Enforcement Docket Number:	Not reported
Enforcement Attorney:	Not reported
Corrective Action Component:	Not reported
Appeal Initiated Date:	Not reported
Appeal Resolution Date:	Not reported
Disposition Status Date:	Not reported
Disposition Status:	Not reported
Disposition Status Description:	Not reported
Consent/Final Order Sequence Number:	Not reported
Consent/Final Order Respondent Name:	Not reported
Consent/Final Order Lead Agency:	Not reported
Enforcement Type:	Not reported
Enforcement Responsible Person:	Not reported
Enforcement Responsible Sub-Organization:	Not reported
SEP Sequence Number:	Not reported
SEP Expenditure Amount:	Not reported
SEP Scheduled Completion Date:	Not reported
SEP Actual Date:	Not reported
SEP Defaulted Date:	Not reported
SEP Type:	Not reported
SEP Type Description:	Not reported
Proposed Amount:	Not reported
Final Monetary Amount:	Not reported
Paid Amount:	Not reported
Final Count:	Not reported
Final Amount:	Not reported
Found Violation:	Yes
Agency Which Determined Violation:	State
Violation Short Description:	Generators - General
Date Violation was Determined:	19850808
Actual Return to Compliance Date:	19860307
Return to Compliance Qualifier:	Observed
Violation Responsible Agency:	State
Scheduled Compliance Date:	Not reported
Enforcement Identifier:	002
Date of Enforcement Action:	19850808
Enforcement Responsible Agency:	State
Enforcement Docket Number:	Not reported
Enforcement Attorney:	Not reported
Corrective Action Component:	No
Appeal Initiated Date:	Not reported
Appeal Resolution Date:	Not reported
Disposition Status Date:	Not reported
Disposition Status:	Not reported
Disposition Status Description:	Not reported

Map ID  
Direction  
Distance  
Elevation

MAP FINDINGS

Site

Database(s)

EDR ID Number  
EPA ID Number

**PUREX CORP (Continued)**

**1000274833**

Consent/Final Order Sequence Number: Not reported  
Consent/Final Order Respondent Name: Not reported  
Consent/Final Order Lead Agency: Not reported  
Enforcement Type: WRITTEN INFORMAL  
Enforcement Responsible Person: R2DEP  
Enforcement Responsible Sub-Organization: Not reported  
SEP Sequence Number: Not reported  
SEP Expenditure Amount: Not reported  
SEP Scheduled Completion Date: Not reported  
SEP Actual Date: Not reported  
SEP Defaulted Date: Not reported  
SEP Type: Not reported  
SEP Type Description: Not reported  
Proposed Amount: Not reported  
Final Monetary Amount: Not reported  
Paid Amount: Not reported  
Final Count: Not reported  
Final Amount: Not reported

Found Violation: No  
Agency Which Determined Violation: Not reported  
Violation Short Description: Not reported  
Date Violation was Determined: Not reported  
Actual Return to Compliance Date: Not reported  
Return to Compliance Qualifier: Not reported  
Violation Responsible Agency: Not reported  
Scheduled Compliance Date: Not reported  
Enforcement Identifier: Not reported  
Date of Enforcement Action: Not reported  
Enforcement Responsible Agency: Not reported  
Enforcement Docket Number: Not reported  
Enforcement Attorney: Not reported  
Corrective Action Component: Not reported  
Appeal Initiated Date: Not reported  
Appeal Resolution Date: Not reported  
Disposition Status Date: Not reported  
Disposition Status: Not reported  
Disposition Status Description: Not reported

Consent/Final Order Sequence Number: Not reported  
Consent/Final Order Respondent Name: Not reported  
Consent/Final Order Lead Agency: Not reported  
Enforcement Type: Not reported  
Enforcement Responsible Person: Not reported  
Enforcement Responsible Sub-Organization: Not reported  
SEP Sequence Number: Not reported  
SEP Expenditure Amount: Not reported  
SEP Scheduled Completion Date: Not reported  
SEP Actual Date: Not reported  
SEP Defaulted Date: Not reported  
SEP Type: Not reported  
SEP Type Description: Not reported  
Proposed Amount: Not reported  
Final Monetary Amount: Not reported  
Paid Amount: Not reported  
Final Count: Not reported  
Final Amount: Not reported

Map ID  
Direction  
Distance  
Elevation

MAP FINDINGS

Site

Database(s)

EDR ID Number  
EPA ID Number

**PUREX CORP (Continued)**

**1000274833**

Found Violation: No  
Agency Which Determined Violation: Not reported  
Violation Short Description: Not reported  
Date Violation was Determined: Not reported  
Actual Return to Compliance Date: Not reported  
Return to Compliance Qualifier: Not reported  
Violation Responsible Agency: Not reported  
Scheduled Compliance Date: Not reported  
Enforcement Identifier: Not reported  
Date of Enforcement Action: Not reported  
Enforcement Responsible Agency: Not reported  
Enforcement Docket Number: Not reported  
Enforcement Attorney: Not reported  
Corrective Action Component: Not reported  
Appeal Initiated Date: Not reported  
Appeal Resolution Date: Not reported  
Disposition Status Date: Not reported  
Disposition Status: Not reported  
Disposition Status Description: Not reported  
Consent/Final Order Sequence Number: Not reported  
Consent/Final Order Respondent Name: Not reported  
Consent/Final Order Lead Agency: Not reported  
Enforcement Type: Not reported  
Enforcement Responsible Person: Not reported  
Enforcement Responsible Sub-Organization: Not reported  
SEP Sequence Number: Not reported  
SEP Expenditure Amount: Not reported  
SEP Scheduled Completion Date: Not reported  
SEP Actual Date: Not reported  
SEP Defaulted Date: Not reported  
SEP Type: Not reported  
SEP Type Description: Not reported  
Proposed Amount: Not reported  
Final Monetary Amount: Not reported  
Paid Amount: Not reported  
Final Count: Not reported  
Final Amount: Not reported

Found Violation: No  
Agency Which Determined Violation: Not reported  
Violation Short Description: Not reported  
Date Violation was Determined: Not reported  
Actual Return to Compliance Date: Not reported  
Return to Compliance Qualifier: Not reported  
Violation Responsible Agency: Not reported  
Scheduled Compliance Date: Not reported  
Enforcement Identifier: Not reported  
Date of Enforcement Action: Not reported  
Enforcement Responsible Agency: Not reported  
Enforcement Docket Number: Not reported  
Enforcement Attorney: Not reported  
Corrective Action Component: Not reported  
Appeal Initiated Date: Not reported  
Appeal Resolution Date: Not reported  
Disposition Status Date: Not reported  
Disposition Status: Not reported  
Disposition Status Description: Not reported

Map ID  
Direction  
Distance  
Elevation

MAP FINDINGS

Site

Database(s)

EDR ID Number  
EPA ID Number

**PUREX CORP (Continued)**

**1000274833**

Consent/Final Order Sequence Number: Not reported  
Consent/Final Order Respondent Name: Not reported  
Consent/Final Order Lead Agency: Not reported  
Enforcement Type: Not reported  
Enforcement Responsible Person: Not reported  
Enforcement Responsible Sub-Organization: Not reported  
SEP Sequence Number: Not reported  
SEP Expenditure Amount: Not reported  
SEP Scheduled Completion Date: Not reported  
SEP Actual Date: Not reported  
SEP Defaulted Date: Not reported  
SEP Type: Not reported  
SEP Type Description: Not reported  
Proposed Amount: Not reported  
Final Monetary Amount: Not reported  
Paid Amount: Not reported  
Final Count: Not reported  
Final Amount: Not reported

Found Violation: No  
Agency Which Determined Violation: Not reported  
Violation Short Description: Not reported  
Date Violation was Determined: Not reported  
Actual Return to Compliance Date: Not reported  
Return to Compliance Qualifier: Not reported  
Violation Responsible Agency: Not reported  
Scheduled Compliance Date: Not reported  
Enforcement Identifier: Not reported  
Date of Enforcement Action: Not reported  
Enforcement Responsible Agency: Not reported  
Enforcement Docket Number: Not reported  
Enforcement Attorney: Not reported  
Corrective Action Component: Not reported  
Appeal Initiated Date: Not reported  
Appeal Resolution Date: Not reported  
Disposition Status Date: Not reported  
Disposition Status: Not reported  
Disposition Status Description: Not reported

Consent/Final Order Sequence Number: Not reported  
Consent/Final Order Respondent Name: Not reported  
Consent/Final Order Lead Agency: Not reported  
Enforcement Type: Not reported  
Enforcement Responsible Person: Not reported  
Enforcement Responsible Sub-Organization: Not reported  
SEP Sequence Number: Not reported  
SEP Expenditure Amount: Not reported  
SEP Scheduled Completion Date: Not reported  
SEP Actual Date: Not reported  
SEP Defaulted Date: Not reported  
SEP Type: Not reported  
SEP Type Description: Not reported  
Proposed Amount: Not reported  
Final Monetary Amount: Not reported  
Paid Amount: Not reported  
Final Count: Not reported  
Final Amount: Not reported

Map ID  
Direction  
Distance  
Elevation

MAP FINDINGS

Site

Database(s)

EDR ID Number  
EPA ID Number

**PUREX CORP (Continued)**

**1000274833**

Evaluation Action Summary:

Evaluation Date:	19840829
Evaluation Responsible Agency:	State
Found Violation:	No
Evaluation Type Description:	NON-FINANCIAL RECORD REVIEW
Evaluation Responsible Person Identifier:	Not reported
Evaluation Responsible Sub-Organization:	Not reported
Actual Return to Compliance Date:	Not reported
Scheduled Compliance Date:	Not reported
Date of Request:	Not reported
Date Response Received:	Not reported
Request Agency:	Not reported
Former Citation:	Not reported
Evaluation Date:	19950720
Evaluation Responsible Agency:	EPA
Found Violation:	No
Evaluation Type Description:	COMPLIANCE EVALUATION INSPECTION ON-SITE
Evaluation Responsible Person Identifier:	R2
Evaluation Responsible Sub-Organization:	RCB
Actual Return to Compliance Date:	Not reported
Scheduled Compliance Date:	Not reported
Date of Request:	Not reported
Date Response Received:	Not reported
Request Agency:	Not reported
Former Citation:	Not reported
Evaluation Date:	19840125
Evaluation Responsible Agency:	State
Found Violation:	No
Evaluation Type Description:	NON-FINANCIAL RECORD REVIEW
Evaluation Responsible Person Identifier:	Not reported
Evaluation Responsible Sub-Organization:	Not reported
Actual Return to Compliance Date:	Not reported
Scheduled Compliance Date:	Not reported
Date of Request:	Not reported
Date Response Received:	Not reported
Request Agency:	Not reported
Former Citation:	Not reported
Evaluation Date:	19860321
Evaluation Responsible Agency:	State
Found Violation:	No
Evaluation Type Description:	NON-FINANCIAL RECORD REVIEW
Evaluation Responsible Person Identifier:	R2DEP
Evaluation Responsible Sub-Organization:	Not reported
Actual Return to Compliance Date:	Not reported
Scheduled Compliance Date:	Not reported
Date of Request:	Not reported
Date Response Received:	Not reported
Request Agency:	Not reported
Former Citation:	Not reported
Evaluation Date:	19850808
Evaluation Responsible Agency:	State
Found Violation:	Yes
Evaluation Type Description:	COMPLIANCE EVALUATION INSPECTION ON-SITE

Map ID  
Direction  
Distance  
Elevation

MAP FINDINGS

Site

Database(s)

EDR ID Number  
EPA ID Number

**PUREX CORP (Continued)**

**1000274833**

Evaluation Responsible Person Identifier:	Not reported
Evaluation Responsible Sub-Organization:	Not reported
Actual Return to Compliance Date:	19850829
Scheduled Compliance Date:	19850823
Date of Request:	Not reported
Date Response Received:	Not reported
Request Agency:	Not reported
Former Citation:	Not reported
Evaluation Date:	19840510
Evaluation Responsible Agency:	State
Found Violation:	No
Evaluation Type Description:	NON-FINANCIAL RECORD REVIEW
Evaluation Responsible Person Identifier:	Not reported
Evaluation Responsible Sub-Organization:	Not reported
Actual Return to Compliance Date:	Not reported
Scheduled Compliance Date:	Not reported
Date of Request:	Not reported
Date Response Received:	Not reported
Request Agency:	Not reported
Former Citation:	Not reported
Evaluation Date:	19860408
Evaluation Responsible Agency:	State
Found Violation:	No
Evaluation Type Description:	FOCUSED COMPLIANCE INSPECTION
Evaluation Responsible Person Identifier:	R2DEP
Evaluation Responsible Sub-Organization:	Not reported
Actual Return to Compliance Date:	Not reported
Scheduled Compliance Date:	Not reported
Date of Request:	Not reported
Date Response Received:	Not reported
Request Agency:	Not reported
Former Citation:	Not reported
Evaluation Date:	19850404
Evaluation Responsible Agency:	State
Found Violation:	No
Evaluation Type Description:	NON-FINANCIAL RECORD REVIEW
Evaluation Responsible Person Identifier:	Not reported
Evaluation Responsible Sub-Organization:	Not reported
Actual Return to Compliance Date:	Not reported
Scheduled Compliance Date:	Not reported
Date of Request:	Not reported
Date Response Received:	Not reported
Request Agency:	Not reported
Former Citation:	Not reported
Evaluation Date:	19850808
Evaluation Responsible Agency:	State
Found Violation:	Yes
Evaluation Type Description:	COMPLIANCE EVALUATION INSPECTION ON-SITE
Evaluation Responsible Person Identifier:	Not reported
Evaluation Responsible Sub-Organization:	Not reported
Actual Return to Compliance Date:	19860307
Scheduled Compliance Date:	19860214
Date of Request:	Not reported

Map ID  
Direction  
Distance  
Elevation

MAP FINDINGS

Site

Database(s)

EDR ID Number  
EPA ID Number

**PUREX CORP (Continued)**

**1000274833**

Date Response Received:	Not reported
Request Agency:	Not reported
Former Citation:	Not reported
Evaluation Date:	19840305
Evaluation Responsible Agency:	State
Found Violation:	No
Evaluation Type Description:	NON-FINANCIAL RECORD REVIEW
Evaluation Responsible Person Identifier:	Not reported
Evaluation Responsible Sub-Organization:	Not reported
Actual Return to Compliance Date:	Not reported
Scheduled Compliance Date:	Not reported
Date of Request:	Not reported
Date Response Received:	Not reported
Request Agency:	Not reported
Former Citation:	Not reported
Evaluation Date:	19850808
Evaluation Responsible Agency:	State
Found Violation:	Yes
Evaluation Type Description:	COMPLIANCE EVALUATION INSPECTION ON-SITE
Evaluation Responsible Person Identifier:	Not reported
Evaluation Responsible Sub-Organization:	Not reported
Actual Return to Compliance Date:	19860307
Scheduled Compliance Date:	Not reported
Date of Request:	Not reported
Date Response Received:	Not reported
Request Agency:	Not reported
Former Citation:	Not reported
Evaluation Date:	19840717
Evaluation Responsible Agency:	State
Found Violation:	No
Evaluation Type Description:	NON-FINANCIAL RECORD REVIEW
Evaluation Responsible Person Identifier:	Not reported
Evaluation Responsible Sub-Organization:	Not reported
Actual Return to Compliance Date:	Not reported
Scheduled Compliance Date:	Not reported
Date of Request:	Not reported
Date Response Received:	Not reported
Request Agency:	Not reported
Former Citation:	Not reported
Evaluation Date:	19860421
Evaluation Responsible Agency:	State
Found Violation:	No
Evaluation Type Description:	FINANCIAL RECORD REVIEW
Evaluation Responsible Person Identifier:	R2DEP
Evaluation Responsible Sub-Organization:	Not reported
Actual Return to Compliance Date:	Not reported
Scheduled Compliance Date:	Not reported
Date of Request:	Not reported
Date Response Received:	Not reported
Request Agency:	Not reported
Former Citation:	Not reported
Evaluation Date:	19860527

Map ID  
Direction  
Distance  
Elevation

MAP FINDINGS

Site

Database(s)

EDR ID Number  
EPA ID Number

**PUREX CORP (Continued)**

**1000274833**

Evaluation Responsible Agency:	State
Found Violation:	No
Evaluation Type Description:	FINANCIAL RECORD REVIEW
Evaluation Responsible Person Identifier:	R2DEP
Evaluation Responsible Sub-Organization:	Not reported
Actual Return to Compliance Date:	Not reported
Scheduled Compliance Date:	Not reported
Date of Request:	Not reported
Date Response Received:	Not reported
Request Agency:	Not reported
Former Citation:	Not reported
Evaluation Date:	19840215
Evaluation Responsible Agency:	State
Found Violation:	No
Evaluation Type Description:	NON-FINANCIAL RECORD REVIEW
Evaluation Responsible Person Identifier:	Not reported
Evaluation Responsible Sub-Organization:	Not reported
Actual Return to Compliance Date:	Not reported
Scheduled Compliance Date:	Not reported
Date of Request:	Not reported
Date Response Received:	Not reported
Request Agency:	Not reported
Former Citation:	Not reported

Map ID  
Direction  
Distance  
Elevation

MAP FINDINGS

EDR ID Number  
EPA ID Number

Site

Database(s)

**G24**  
**ESE**  
**< 1/8**  
**0.115 mi.**  
**605 ft.**

**WITCO CORP**  
**160 E 5TH ST**  
**PATERSON, NJ 07524**

**NJ ENG CONTROLS**  
**RCRA NonGen / NLR**  
**NY MANIFEST**

**1000175343**  
**NJD981493729**

**Site 4 of 13 in cluster G**

**Relative:**  
**Lower**

**ENG CONTROLS:**

**Actual:**  
**40 ft.**

Name: 2 WOOD STREET  
Address: 2 WOOD ST  
Address 2: 28 70 WOOD ST  
City,State,Zip: PATERSON CITY, NJ 07510  
PI Number: 930437  
PI Name: 2 WOOD STREET  
DER Filed Date: 07/25/2014  
DER Lifted Date: Not reported  
DER Deed Usage (SI): Restricted  
Deed Specific Requirement: Asphalt Cap  
Deed Parameter Desc: Benzo(a)anthracene  
Deed Depth: 2  
Entire Site Restricted: No  
Property Block: 1801  
Property Lot: 3  
X Coord: 584703  
Y Coord: 764481

Name: 2 WOOD STREET  
Address: 2 WOOD ST  
Address 2: 28 70 WOOD ST  
City,State,Zip: PATERSON CITY, NJ 07510  
PI Number: 930437  
PI Name: 2 WOOD STREET  
DER Filed Date: 07/25/2014  
DER Lifted Date: Not reported  
DER Deed Usage (SI): Restricted  
Deed Specific Requirement: Asphalt Cap  
Deed Parameter Desc: Benzo(a)pyrene  
Deed Depth: 2  
Entire Site Restricted: No  
Property Block: 1801  
Property Lot: 3  
X Coord: 584703  
Y Coord: 764481

Name: 2 WOOD STREET  
Address: 2 WOOD ST  
Address 2: 28 70 WOOD ST  
City,State,Zip: PATERSON CITY, NJ 07510  
PI Number: 930437  
PI Name: 2 WOOD STREET  
DER Filed Date: 07/25/2014  
DER Lifted Date: Not reported  
DER Deed Usage (SI): Restricted  
Deed Specific Requirement: Asphalt Cap  
Deed Parameter Desc: Benzo(b)fluoranthene  
Deed Depth: 2  
Entire Site Restricted: No  
Property Block: 1801  
Property Lot: 3  
X Coord: 584703

Map ID  
Direction  
Distance  
Elevation

MAP FINDINGS

Site

Database(s)

EDR ID Number  
EPA ID Number

**WITCO CORP (Continued)**

**1000175343**

Y Coord: 764481

Name: 2 WOOD STREET  
Address: 2 WOOD ST  
Address 2: 28 70 WOOD ST  
City,State,Zip: PATERSON CITY, NJ 07510  
PI Number: 930437  
PI Name: 2 WOOD STREET  
DER Filed Date: 07/25/2014  
DER Lifted Date: Not reported  
DER Deed Usage (SI): Restricted  
Deed Specific Requirement: Asphalt Cap  
Deed Parameter Desc: Benzo(k)fluoranthene  
Deed Depth: 2  
Entire Site Restricted: No  
Property Block: 1801  
Property Lot: 3  
X Coord: 584703  
Y Coord: 764481

Name: 2 WOOD STREET  
Address: 2 WOOD ST  
Address 2: 28 70 WOOD ST  
City,State,Zip: PATERSON CITY, NJ 07510  
PI Number: 930437  
PI Name: 2 WOOD STREET  
DER Filed Date: 07/25/2014  
DER Lifted Date: Not reported  
DER Deed Usage (SI): Restricted  
Deed Specific Requirement: Asphalt Cap  
Deed Parameter Desc: Ethylbenzene  
Deed Depth: 2  
Entire Site Restricted: No  
Property Block: 1801  
Property Lot: 3  
X Coord: 584703  
Y Coord: 764481

Name: 2 WOOD STREET  
Address: 2 WOOD ST  
Address 2: 28 70 WOOD ST  
City,State,Zip: PATERSON CITY, NJ 07510  
PI Number: 930437  
PI Name: 2 WOOD STREET  
DER Filed Date: 07/25/2014  
DER Lifted Date: Not reported  
DER Deed Usage (SI): Restricted  
Deed Specific Requirement: Asphalt Cap  
Deed Parameter Desc: Indeno(1,2,3-cd)pyrene  
Deed Depth: 2  
Entire Site Restricted: No  
Property Block: 1801  
Property Lot: 3  
X Coord: 584703  
Y Coord: 764481

Name: 2 WOOD STREET

Map ID  
Direction  
Distance  
Elevation

MAP FINDINGS

Site

Database(s)

EDR ID Number  
EPA ID Number

**WITCO CORP (Continued)**

**1000175343**

Address: 2 WOOD ST  
Address 2: 28 70 WOOD ST  
City,State,Zip: PATERSON CITY, NJ 07510  
PI Number: 930437  
PI Name: 2 WOOD STREET  
DER Filed Date: 07/25/2014  
DER Lifted Date: Not reported  
DER Deed Usage (SI): Restricted  
Deed Specific Requirement: Asphalt Cap  
Deed Parameter Desc: Toluene  
Deed Depth: 2  
Entire Site Restricted: No  
Property Block: 1801  
Property Lot: 3  
X Coord: 584703  
Y Coord: 764481

Name: 2 WOOD STREET  
Address: 2 WOOD ST  
Address 2: 28 70 WOOD ST  
City,State,Zip: PATERSON CITY, NJ 07510  
PI Number: 930437  
PI Name: 2 WOOD STREET  
DER Filed Date: 07/25/2014  
DER Lifted Date: Not reported  
DER Deed Usage (SI): Restricted  
Deed Specific Requirement: Asphalt Cap  
Deed Parameter Desc: Xylenes (total)  
Deed Depth: 2  
Entire Site Restricted: No  
Property Block: 1801  
Property Lot: 3  
X Coord: 584703  
Y Coord: 764481

**RCRA NonGen / NLR:**

Date Form Received by Agency: 20070101  
Handler Name: WITCO CORP  
Handler Address: 160 E 5TH ST  
Handler City,State,Zip: PATERSON, NJ 07524  
EPA ID: NJD981493729  
Contact Name: JOHN FREEMAN  
Contact Address: E 5TH ST  
Contact City,State,Zip: PATERSON, NJ 07524  
Contact Telephone: 973-684-4403  
Contact Fax: Not reported  
Contact Email: Not reported  
Contact Title: Not reported  
EPA Region: 02  
Land Type: Not reported  
Federal Waste Generator Description: Not a generator, verified  
Non-Notifier: Not reported  
Biennial Report Cycle: Not reported  
Accessibility: Not reported  
Active Site Indicator: Not reported  
State District Owner: NJ  
State District: NORTHERN

Map ID  
 Direction  
 Distance  
 Elevation

MAP FINDINGS

Site

Database(s)

EDR ID Number  
 EPA ID Number

**WITCO CORP (Continued)**

**1000175343**

Mailing Address:	E 5TH ST
Mailing City,State,Zip:	PATERSON, NJ 07524
Owner Name:	WITCO CORP
Owner Type:	Private
Operator Name:	WITCO CORP
Operator Type:	Private
Short-Term Generator Activity:	No
Importer Activity:	No
Mixed Waste Generator:	No
Transporter Activity:	No
Transfer Facility Activity:	No
Recycler Activity with Storage:	No
Small Quantity On-Site Burner Exemption:	No
Smelting Melting and Refining Furnace Exemption:	No
Underground Injection Control:	No
Off-Site Waste Receipt:	No
Universal Waste Indicator:	No
Universal Waste Destination Facility:	No
Federal Universal Waste:	No
Active Site Fed-Reg Treatment Storage and Disposal Facility:	Not reported
Active Site Converter Treatment storage and Disposal Facility:	Not reported
Active Site State-Reg Treatment Storage and Disposal Facility:	Not reported
Active Site State-Reg Handler:	---
Federal Facility Indicator:	Not reported
Hazardous Secondary Material Indicator:	N
Sub-Part K Indicator:	Not reported
Commercial TSD Indicator:	No
Treatment Storage and Disposal Type:	Not reported
2018 GPRA Permit Baseline:	Not on the Baseline
2018 GPRA Renewals Baseline:	Not on the Baseline
Permit Renewals Workload Universe:	Not reported
Permit Workload Universe:	Not reported
Permit Progress Universe:	Not reported
Post-Closure Workload Universe:	Not reported
Closure Workload Universe:	Not reported
202 GPRA Corrective Action Baseline:	No
Corrective Action Workload Universe:	No
Subject to Corrective Action Universe:	No
Non-TSDFs Where RCRA CA has Been Imposed Universe:	No
TSDFs Potentially Subject to CA Under 3004 (u)/(v) Universe:	No
TSDFs Only Subject to CA under Discretionary Auth Universe:	No
Corrective Action Priority Ranking:	No NCAPS ranking
Environmental Control Indicator:	No
Institutional Control Indicator:	No
Human Exposure Controls Indicator:	N/A
Groundwater Controls Indicator:	N/A
Operating TSDF Universe:	Not reported
Full Enforcement Universe:	Not reported
Significant Non-Complier Universe:	No
Unaddressed Significant Non-Complier Universe:	No
Addressed Significant Non-Complier Universe:	No
Significant Non-Complier With a Compliance Schedule Universe:	No
Financial Assurance Required:	Not reported
Handler Date of Last Change:	20080626
Recognized Trader-Importer:	No
Recognized Trader-Exporter:	No
Importer of Spent Lead Acid Batteries:	No

Map ID  
Direction  
Distance  
Elevation

MAP FINDINGS

Site

Database(s)

EDR ID Number  
EPA ID Number

**WITCO CORP (Continued)**

**1000175343**

Exporter of Spent Lead Acid Batteries: No  
Recycler Activity Without Storage: No  
Manifest Broker: No  
Sub-Part P Indicator: No

**Hazardous Waste Summary:**

Waste Code: D001  
Waste Description: IGNITABLE WASTE

Waste Code: F003  
Waste Description: THE FOLLOWING SPENT NONHALOGENATED SOLVENTS: XYLENE, ACETONE, ETHYL ACETATE, ETHYL BENZENE, ETHYL ETHER, METHYL ISOBUTYL KETONE, N-BUTYL ALCOHOL, CYCLOHEXANONE, AND METHANOL; ALL SPENT SOLVENT MIXTURES/BLENDS CONTAINING, BEFORE USE, ONLY THE ABOVE SPENT NONHALOGENATED SOLVENTS; AND ALL SPENT SOLVENT MIXTURES/BLENDS CONTAINING, BEFORE USE, ONE OR MORE OF THE ABOVE NONHALOGENATED SOLVENTS, AND A TOTAL OF TEN PERCENT OR MORE (BY VOLUME) OF ONE OR MORE OF THOSE SOLVENTS LISTED IN F001, F002, F004, AND F005; AND STILL BOTTOMS FROM THE RECOVERY OF THESE SPENT SOLVENTS AND SPENT SOLVENT MIXTURES.

Waste Code: F005  
Waste Description: THE FOLLOWING SPENT NONHALOGENATED SOLVENTS: TOLUENE, METHYL ETHYL KETONE, CARBON DISULFIDE, ISOBUTANOL, PYRIDINE, BENZENE, 2-ETHOXYETHANOL, AND 2-NITROPROPANE; ALL SPENT SOLVENT MIXTURES/BLENDS CONTAINING, BEFORE USE, A TOTAL OF TEN PERCENT OR MORE (BY VOLUME) OF ONE OR MORE OF THE ABOVE NONHALOGENATED SOLVENTS OR THOSE SOLVENTS LISTED IN F001, F002, OR F004; AND STILL BOTTOMS FROM THE RECOVERY OF THESE SPENT SOLVENTS AND SPENT SOLVENT MIXTURES.

**Handler - Owner Operator:**

Owner/Operator Indicator: Owner  
Owner/Operator Name: WITCO CORP  
Legal Status: Private  
Date Became Current: Not reported  
Date Ended Current: Not reported  
Owner/Operator Address: NOT REQUIRED  
Owner/Operator City,State,Zip: NOT REQUIRED, WY 99999  
Owner/Operator Telephone: 212-555-1212  
Owner/Operator Telephone Ext: Not reported  
Owner/Operator Fax: Not reported  
Owner/Operator Email: Not reported

Owner/Operator Indicator: Operator  
Owner/Operator Name: WITCO CORP  
Legal Status: Private  
Date Became Current: Not reported  
Date Ended Current: Not reported  
Owner/Operator Address: NOT REQUIRED  
Owner/Operator City,State,Zip: NOT REQUIRED, WY 99999  
Owner/Operator Telephone: 212-555-1212  
Owner/Operator Telephone Ext: Not reported  
Owner/Operator Fax: Not reported  
Owner/Operator Email: Not reported

Map ID  
Direction  
Distance  
Elevation

MAP FINDINGS

Site

Database(s)

EDR ID Number  
EPA ID Number

**WITCO CORP (Continued)**

**1000175343**

Owner/Operator Indicator: Owner  
Owner/Operator Name: WITCO CORP  
Legal Status: Private  
Date Became Current: Not reported  
Date Ended Current: Not reported  
Owner/Operator Address: NOT REQUIRED  
Owner/Operator City,State,Zip: NOT REQUIRED, WY 99999  
Owner/Operator Telephone: 212-555-1212  
Owner/Operator Telephone Ext: Not reported  
Owner/Operator Fax: Not reported  
Owner/Operator Email: Not reported

Historic Generators:

Receive Date: 20060101  
Handler Name: WITCO CORP  
Federal Waste Generator Description: Not a generator, verified  
State District Owner: NJ  
Large Quantity Handler of Universal Waste: No  
Recognized Trader Importer: No  
Recognized Trader Exporter: No  
Spent Lead Acid Battery Importer: No  
Spent Lead Acid Battery Exporter: No  
Current Record: No  
Non Storage Recycler Activity: Not reported  
Electronic Manifest Broker: Not reported

Receive Date: 20070101  
Handler Name: WITCO CORP  
Federal Waste Generator Description: Not a generator, verified  
State District Owner: NJ  
Large Quantity Handler of Universal Waste: No  
Recognized Trader Importer: No  
Recognized Trader Exporter: No  
Spent Lead Acid Battery Importer: No  
Spent Lead Acid Battery Exporter: No  
Current Record: Yes  
Non Storage Recycler Activity: Not reported  
Electronic Manifest Broker: Not reported

Receive Date: 19860718  
Handler Name: WITCO CORP  
Federal Waste Generator Description: Not reported  
State District Owner: NJ  
Large Quantity Handler of Universal Waste: No  
Recognized Trader Importer: No  
Recognized Trader Exporter: No  
Spent Lead Acid Battery Importer: No  
Spent Lead Acid Battery Exporter: No  
Current Record: No  
Non Storage Recycler Activity: Not reported  
Electronic Manifest Broker: Not reported

Receive Date: 19900412  
Handler Name: WITCO CORP  
Federal Waste Generator Description: Large Quantity Generator  
State District Owner: NJ  
Large Quantity Handler of Universal Waste: No

Map ID  
Direction  
Distance  
Elevation

MAP FINDINGS

Site

Database(s)

EDR ID Number  
EPA ID Number

**WITCO CORP (Continued)**

**1000175343**

Recognized Trader Importer: No  
Recognized Trader Exporter: No  
Spent Lead Acid Battery Importer: No  
Spent Lead Acid Battery Exporter: No  
Current Record: No  
Non Storage Recycler Activity: Not reported  
Electronic Manifest Broker: Not reported

Receive Date: 19920228  
Handler Name: WITCO CORP  
Federal Waste Generator Description: Large Quantity Generator  
State District Owner: NJ  
Large Quantity Handler of Universal Waste: No  
Recognized Trader Importer: No  
Recognized Trader Exporter: No  
Spent Lead Acid Battery Importer: No  
Spent Lead Acid Battery Exporter: No  
Current Record: No  
Non Storage Recycler Activity: Not reported  
Electronic Manifest Broker: Not reported

List of NAICS Codes and Descriptions:

NAICS Code: 325613  
NAICS Description: SURFACE ACTIVE AGENT MANUFACTURING

Facility Has Received Notices of Violations:

Violations: No Violations Found

Evaluation Action Summary:

Evaluations: No Evaluations Found

NY MANIFEST:

Name: WITCO CORP  
Address: 160 E FIFTH STREET  
City,State,Zip: PATERSON, NJ 07524  
Country: USA  
EPA ID: NJD981493729  
Facility Status: Not reported  
Location Address 1: 160 EAST 5TH ST  
Code: BP  
Location Address 2: Not reported  
Total Tanks: Not reported  
Location City: PATERSON  
Location State: NJ  
Location Zip: 07524  
Location Zip 4: Not reported

NY MANIFEST:

EPAID: NJD981493729  
Mailing Name: WITCO CORP  
Mailing Contact: WITCO CORP  
Mailing Address 1: 160 EAST 5TH ST  
Mailing Address 2: Not reported  
Mailing City: PATERSON  
Mailing State: NJ

Map ID  
Direction  
Distance  
Elevation

MAP FINDINGS

Site

Database(s)

EDR ID Number  
EPA ID Number

**WITCO CORP (Continued)**

1000175343

Mailing Zip: 07524  
Mailing Zip 4: Not reported  
Mailing Country: USA  
Mailing Phone: 2016844403

G25  
ESE  
< 1/8  
0.115 mi.  
605 ft.

**THE DIAL CORP  
2 WOOD ST  
PATERSON CITY, NJ 07524**

**NJ UST U004242793  
NJ ISRA N/A**

**Site 5 of 13 in cluster G**

**Relative:  
Lower**

UST:  
Facility ID: 010563

**Actual:  
40 ft.**

Tanks:

Tank Id: TANK-1  
Tank Number: W1  
**Tank Status: Removed**  
Tank Status Date: 06/09/1999  
Install Date: 01/01/1967  
Tank Contents: Heating Oil (No. 2)  
Tank Size: 5000  
Tank Compliance: No  
Overfill: Yes  
Compliance Monitoring?: No  
Overfill Protection: Yes  
Spill Containment: No  
Tank Wellhead Protection: Not reported  
Tank/Pipe Construction Type: Pipe Bare steel  
Tank/Pipe Construction Type: Tank Bare steel  
Tank/Pipe Monitor: Pipe None  
Tank/Pipe Monitor: Tank None

Tank Id: TANK-2  
Tank Number: 108  
**Tank Status: Removed**  
Tank Status Date: 06/12/1991  
Install Date: 01/01/1975  
Tank Contents: Heating Oil (No. 6)  
Tank Size: 0  
Tank Compliance: No  
Overfill: No  
Compliance Monitoring?: No  
Overfill Protection: No  
Spill Containment: No  
Tank Wellhead Protection: Not reported  
Tank/Pipe Construction Type: Tank Bare steel  
Tank/Pipe Construction Type: Pipe Bare steel  
Tank/Pipe Monitor: Pipe None  
Tank/Pipe Monitor: Tank None

Tank Id: TANK-3  
Tank Number: 19

Map ID  
Direction  
Distance  
Elevation

MAP FINDINGS

Site

Database(s)

EDR ID Number  
EPA ID Number

**THE DIAL CORP (Continued)**

**U004242793**

**Tank Status:** Removed  
Tank Status Date: 06/12/1991  
Install Date: 01/01/1967  
Tank Contents: Heating Oil (No. 6)  
Tank Size: 0  
Tank Compliance: No  
Overfill: No  
Compliance Monitoring?: No  
Overfill Protection: No  
Spill Containment: No  
Tank Wellhead Protection: Not reported  
Tank/Pipe Construction Type: Pipe Bare steel  
Tank/Pipe Construction Type: Tank Bare steel  
Tank/Pipe Monitor: Pipe None  
Tank/Pipe Monitor: Tank None

Tank Id: TANK-4  
Tank Number: 41  
**Tank Status:** Removed  
Tank Status Date: 06/12/1991  
Install Date: 01/01/1962  
Tank Contents: Other  
Tank Size: 5000  
Tank Compliance: No  
Overfill: No  
Compliance Monitoring?: No  
Overfill Protection: No  
Spill Containment: No  
Tank Wellhead Protection: Not reported  
Tank/Pipe Construction Type: Pipe Bare steel  
Tank/Pipe Construction Type: Tank Bare steel  
Tank/Pipe Monitor: Pipe None  
Tank/Pipe Monitor: Tank None

Tank Id: TANK-41  
Tank Number: 0001  
**Tank Status:** Removed  
Tank Status Date: 11/30/2017  
Install Date: 01/01/1944  
Tank Contents: Mixtures  
Tank Size: 8000  
Tank Compliance: No  
Overfill: Not reported  
Compliance Monitoring?: No  
Overfill Protection: Not reported  
Spill Containment: Not reported  
Tank Wellhead Protection: Not reported  
Tank/Pipe Construction Type: Pipe Bare steel  
Tank/Pipe Construction Type: Tank Bare steel  
Tank/Pipe Monitor: Pipe None  
Tank/Pipe Monitor: Tank None

Tank Id: TANK-5  
Tank Number: 42

Map ID  
Direction  
Distance  
Elevation

MAP FINDINGS

Site

Database(s)

EDR ID Number  
EPA ID Number

**THE DIAL CORP (Continued)**

**U004242793**

**Tank Status:** Removed  
Tank Status Date: 06/12/1991  
Install Date: 01/01/1962  
Tank Contents: Other  
Tank Size: 5000  
Tank Compliance: No  
Overfill: No  
Compliance Monitoring?: No  
Overfill Protection: No  
Spill Containment: No  
Tank Wellhead Protection: Not reported  
Tank/Pipe Construction Type: Pipe Bare steel  
Tank/Pipe Construction Type: Tank Bare steel  
Tank/Pipe Monitor: Pipe None  
Tank/Pipe Monitor: Tank None

Tank Id: TANK-6  
Tank Number: 43  
**Tank Status:** Removed  
Tank Status Date: 06/21/1991  
Install Date: 01/01/1962  
Tank Contents: Other  
Tank Size: 5000  
Tank Compliance: No  
Overfill: No  
Compliance Monitoring?: No  
Overfill Protection: No  
Spill Containment: No  
Tank Wellhead Protection: Not reported  
Tank/Pipe Construction Type: Pipe Bare steel  
Tank/Pipe Construction Type: Tank Bare steel  
Tank/Pipe Monitor: Pipe None  
Tank/Pipe Monitor: Tank None

Tank Id: TANK-7  
Tank Number: 44  
**Tank Status:** Removed  
Tank Status Date: 06/12/1991  
Install Date: 01/01/1962  
Tank Contents: Other  
Tank Size: 0  
Tank Compliance: No  
Overfill: No  
Compliance Monitoring?: No  
Overfill Protection: No  
Spill Containment: No  
Tank Wellhead Protection: Not reported  
Tank/Pipe Construction Type: Tank Bare steel  
Tank/Pipe Construction Type: Pipe Bare steel  
Tank/Pipe Monitor: Pipe None  
Tank/Pipe Monitor: Tank None

Tank Id: TANK-8  
Tank Number: 50

Map ID  
Direction  
Distance  
Elevation

MAP FINDINGS

Site

Database(s)

EDR ID Number  
EPA ID Number

**THE DIAL CORP (Continued)**

**U004242793**

**Tank Status:** Abandoned in Place  
Tank Status Date: 06/12/1991  
Install Date: 01/01/1962  
Tank Contents: Heating Oil (No. 4)  
Tank Size: 0  
Tank Compliance: No  
Overfill: No  
Compliance Monitoring?: No  
Overfill Protection: No  
Spill Containment: No  
Tank Wellhead Protection: Not reported  
Tank/Pipe Construction Type: Tank Bare steel  
Tank/Pipe Construction Type: Pipe Bare steel  
Tank/Pipe Monitor: Pipe None  
Tank/Pipe Monitor: Tank None

Tank Id: TANK-9  
Tank Number: 56  
**Tank Status:** Abandoned in Place  
Tank Status Date: 06/12/1991  
Install Date: 01/01/1962  
Tank Contents: Heating Oil (No. 6)  
Tank Size: 0  
Tank Compliance: No  
Overfill: No  
Compliance Monitoring?: No  
Overfill Protection: No  
Spill Containment: No  
Tank Wellhead Protection: Not reported  
Tank/Pipe Construction Type: Pipe Bare steel  
Tank/Pipe Construction Type: Tank Bare steel  
Tank/Pipe Monitor: Pipe None  
Tank/Pipe Monitor: Tank None

NJ ISRA:  
Name: THE DIAL CORP  
Address: 2 WOOD ST  
City,State,Zip: PATERSON CITY, NJ 08057  
Pi Number: 010563  
Action Number: Not reported  
Title: E20060263 Fairfield Textile Co  
Isra Trg: Finalized Date: Not reported  
Start Date: 2006-07-19  
Case Status: Assigned to Program  
Case No: Not reported  
Case Name: THE DIAL CORP  
Trigger Type: Property Sale  
Trigger Date: 2006-07-07

Name: THE DIAL CORP  
Address: 2 WOOD ST  
City,State,Zip: PATERSON CITY, NJ 08057  
Pi Number: 010563  
Action Number: Not reported  
Title: E20060263 Fairfield Textile Co  
Isra Trg: Finalized Date: Not reported

Map ID  
Direction  
Distance  
Elevation

MAP FINDINGS

Site

Database(s)

EDR ID Number  
EPA ID Number

**THE DIAL CORP (Continued)**

**U004242793**

Start Date: 2006-11-21  
Case Status: Waiver from ECRA/ISRA  
Case No: Not reported  
Case Name: THE DIAL CORP  
Trigger Type: Property Sale  
Trigger Date: 2006-07-07

Name: THE DIAL CORP  
Address: 2 WOOD STREET  
City,State,Zip: PATERSON CITY, NJ 08057  
Pi Number: 010563  
Action Number: Not reported  
Title: E85527 Purex Corporation  
Isra Trg: Finalized Date: Not reported  
Start Date: 1996-07-31  
Case Status: Assigned to Program  
Case No: Not reported  
Case Name: The Dial Corporation  
Trigger Type: Business Sale  
Trigger Date: 1986-06-02

Name: THE DIAL CORP  
Address: 2 WOOD STREET  
City,State,Zip: PATERSON CITY, NJ 08057  
Pi Number: 010563  
Action Number: Not reported  
Title: E85527 Purex Corporation  
Isra Trg: Finalized Date: Not reported  
Start Date: 2011-10-20  
Case Status: LSRP Oversight  
Case No: Not reported  
Case Name: The Dial Corporation  
Trigger Type: Business Sale  
Trigger Date: 1986-06-02

Name: THE DIAL CORP  
Address: 2 WOOD STREET  
City,State,Zip: PATERSON CITY, NJ 08057  
Pi Number: 010563  
Action Number: Not reported  
Title: E85527 Purex Corporation  
Isra Trg: Finalized Date: Not reported  
Start Date: 1996-07-31  
Case Status: Assigned to Program  
Case No: Not reported  
Case Name: The Dial Corporation  
Trigger Type: Stock Transfer  
Trigger Date: 1986-06-02

Name: THE DIAL CORP  
Address: 2 WOOD STREET  
City,State,Zip: PATERSON CITY, NJ 08057  
Pi Number: 010563  
Action Number: Not reported  
Title: E85527 Purex Corporation  
Isra Trg: Finalized Date: Not reported  
Start Date: 2011-10-20

Map ID  
 Direction  
 Distance  
 Elevation

MAP FINDINGS

Site

Database(s)

EDR ID Number  
 EPA ID Number

**THE DIAL CORP (Continued)**

**U004242793**

Case Status: LSRP Oversight  
 Case No: Not reported  
 Case Name: The Dial Corporation  
 Trigger Type: Stock Transfer  
 Trigger Date: 1986-06-02

Name: THE DIAL CORP  
 Address: 2 WOOD STREET  
 City,State,Zip: PATERSON CITY, NJ 08057  
 Pi Number: 010563  
 Action Number: Not reported  
 Title: E96348 Dial Corporation  
 Isra Trg: Finalized Date: Not reported  
 Start Date: 1996-08-13  
 Case Status: Waiver from ECRA/ISRA  
 Case No: Not reported  
 Case Name: Dial Corporation  
 Trigger Type: Stock Transfer  
 Trigger Date: 1996-08-13

**G26**  
**ESE**  
 < 1/8  
 0.115 mi.  
 605 ft.

**PRESTIGE INDUSTRIES**  
**2 WOOD ST**  
**PATERSON, NJ 07524**

**RCRA NonGen / NLR**

**1018158465**  
**NJN986648780**

**Site 6 of 13 in cluster G**

**Relative:**  
**Lower**  
**Actual:**  
**40 ft.**

RCRA NonGen / NLR:  
 Date Form Received by Agency: 20151026  
 Handler Name: PRESTIGE INDUSTRIES  
 Handler Address: 2 WOOD ST  
 Handler City,State,Zip: PATERSON, NJ 07524  
 EPA ID: NJN986648780  
 Contact Name: RAULE LOPEZ  
 Contact Address: 2 WOOD ST  
 Contact City,State,Zip: PATERSON, NJ 07524  
 Contact Telephone: 646-710-4714  
 Contact Fax: Not reported  
 Contact Email: Not reported  
 Contact Title: Not reported  
 EPA Region: 02  
 Land Type: Private  
 Federal Waste Generator Description: Not a generator, verified  
 Non-Notifier: Not reported  
 Biennial Report Cycle: Not reported  
 Accessibility: Not reported  
 Active Site Indicator: Not reported  
 State District Owner: NJ  
 State District: NORTHERN  
 Mailing Address: 2 WOOD ST  
 Mailing City,State,Zip: PATERSON, NJ 07524  
 Owner Name: PRESTIGE INDUSTRIES  
 Owner Type: Other  
 Operator Name: PRESTIGE INDUSTRIES  
 Operator Type: Private  
 Short-Term Generator Activity: No  
 Importer Activity: No  
 Mixed Waste Generator: No  
 Transporter Activity: No

Map ID  
 Direction  
 Distance  
 Elevation

MAP FINDINGS

Site

Database(s)

EDR ID Number  
 EPA ID Number

**PRESTIGE INDUSTRIES (Continued)**

**1018158465**

Transfer Facility Activity:	No
Recycler Activity with Storage:	No
Small Quantity On-Site Burner Exemption:	No
Smelting Melting and Refining Furnace Exemption:	No
Underground Injection Control:	No
Off-Site Waste Receipt:	No
Universal Waste Indicator:	No
Universal Waste Destination Facility:	No
Federal Universal Waste:	No
Active Site Fed-Reg Treatment Storage and Disposal Facility:	Not reported
Active Site Converter Treatment storage and Disposal Facility:	Not reported
Active Site State-Reg Treatment Storage and Disposal Facility:	Not reported
Active Site State-Reg Handler:	---
Federal Facility Indicator:	Not reported
Hazardous Secondary Material Indicator:	NN
Sub-Part K Indicator:	Not reported
Commercial TSD Indicator:	No
Treatment Storage and Disposal Type:	Not reported
2018 GPRC Permit Baseline:	Not on the Baseline
2018 GPRC Renewals Baseline:	Not on the Baseline
Permit Renewals Workload Universe:	Not reported
Permit Workload Universe:	Not reported
Permit Progress Universe:	Not reported
Post-Closure Workload Universe:	Not reported
Closure Workload Universe:	Not reported
202 GPRC Corrective Action Baseline:	No
Corrective Action Workload Universe:	No
Subject to Corrective Action Universe:	No
Non-TSDs Where RCRA CA has Been Imposed Universe:	No
TSDs Potentially Subject to CA Under 3004 (u)/(v) Universe:	No
TSDs Only Subject to CA under Discretionary Auth Universe:	No
Corrective Action Priority Ranking:	No NCAPS ranking
Environmental Control Indicator:	No
Institutional Control Indicator:	No
Human Exposure Controls Indicator:	N/A
Groundwater Controls Indicator:	N/A
Operating TSD Universe:	Not reported
Full Enforcement Universe:	Not reported
Significant Non-Complier Universe:	No
Unaddressed Significant Non-Complier Universe:	No
Addressed Significant Non-Complier Universe:	No
Significant Non-Complier With a Compliance Schedule Universe:	No
Financial Assurance Required:	Not reported
Handler Date of Last Change:	20151027
Recognized Trader-Importer:	No
Recognized Trader-Exporter:	No
Importer of Spent Lead Acid Batteries:	No
Exporter of Spent Lead Acid Batteries:	No
Recycler Activity Without Storage:	Not reported
Manifest Broker:	Not reported
Sub-Part P Indicator:	No

Hazardous Waste Summary:

Waste Code: D008  
 Waste Description: LEAD

Map ID  
Direction  
Distance  
Elevation

MAP FINDINGS

Site

Database(s)

EDR ID Number  
EPA ID Number

**PRESTIGE INDUSTRIES (Continued)**

**1018158465**

Handler - Owner Operator:

Owner/Operator Indicator: Owner  
Owner/Operator Name: PRESTIGE INDUSTRIES  
Legal Status: Other  
Date Became Current: 19930626  
Date Ended Current: Not reported  
Owner/Operator Address: 2 WOOD ST  
Owner/Operator City,State,Zip: PATERSON, NJ 07524  
Owner/Operator Telephone: 646-710-4714  
Owner/Operator Telephone Ext: Not reported  
Owner/Operator Fax: Not reported  
Owner/Operator Email: Not reported

Owner/Operator Indicator: Operator  
Owner/Operator Name: PRESTIGE INDUSTRIES  
Legal Status: Private  
Date Became Current: 19930626  
Date Ended Current: Not reported  
Owner/Operator Address: 2 WOOD ST  
Owner/Operator City,State,Zip: PATERSON, NJ 07524  
Owner/Operator Telephone: 646-710-4714  
Owner/Operator Telephone Ext: Not reported  
Owner/Operator Fax: Not reported  
Owner/Operator Email: Not reported

Historic Generators:

Receive Date: 20151026  
Handler Name: PRESTIGE INDUSTRIES  
Federal Waste Generator Description: Not a generator, verified  
State District Owner: NJ  
Large Quantity Handler of Universal Waste: No  
Recognized Trader Importer: No  
Recognized Trader Exporter: No  
Spent Lead Acid Battery Importer: No  
Spent Lead Acid Battery Exporter: No  
Current Record: Yes  
Non Storage Recycler Activity: Not reported  
Electronic Manifest Broker: Not reported

List of NAICS Codes and Descriptions:

NAICS Code: 221118  
NAICS Description: OTHER ELECTRIC POWER GENERATION

Facility Has Received Notices of Violation:

Found Violation: No  
Agency Which Determined Violation: Not reported  
Violation Short Description: Not reported  
Date Violation was Determined: Not reported  
Actual Return to Compliance Date: Not reported  
Return to Compliance Qualifier: Not reported  
Violation Responsible Agency: Not reported  
Scheduled Compliance Date: Not reported  
Enforcement Identifier: Not reported  
Date of Enforcement Action: Not reported  
Enforcement Responsible Agency: Not reported

Map ID  
Direction  
Distance  
Elevation

MAP FINDINGS

Site

Database(s)

EDR ID Number  
EPA ID Number

**PRESTIGE INDUSTRIES (Continued)**

**1018158465**

Enforcement Docket Number:	Not reported
Enforcement Attorney:	Not reported
Corrective Action Component:	Not reported
Appeal Initiated Date:	Not reported
Appeal Resolution Date:	Not reported
Disposition Status Date:	Not reported
Disposition Status:	Not reported
Disposition Status Description:	Not reported
Consent/Final Order Sequence Number:	Not reported
Consent/Final Order Respondent Name:	Not reported
Consent/Final Order Lead Agency:	Not reported
Enforcement Type:	Not reported
Enforcement Responsible Person:	Not reported
Enforcement Responsible Sub-Organization:	Not reported
SEP Sequence Number:	Not reported
SEP Expenditure Amount:	Not reported
SEP Scheduled Completion Date:	Not reported
SEP Actual Date:	Not reported
SEP Defaulted Date:	Not reported
SEP Type:	Not reported
SEP Type Description:	Not reported
Proposed Amount:	Not reported
Final Monetary Amount:	Not reported
Paid Amount:	Not reported
Final Count:	Not reported
Final Amount:	Not reported
Found Violation:	No
Agency Which Determined Violation:	Not reported
Violation Short Description:	Not reported
Date Violation was Determined:	Not reported
Actual Return to Compliance Date:	Not reported
Return to Compliance Qualifier:	Not reported
Violation Responsible Agency:	Not reported
Scheduled Compliance Date:	Not reported
Enforcement Identifier:	Not reported
Date of Enforcement Action:	Not reported
Enforcement Responsible Agency:	Not reported
Enforcement Docket Number:	Not reported
Enforcement Attorney:	Not reported
Corrective Action Component:	Not reported
Appeal Initiated Date:	Not reported
Appeal Resolution Date:	Not reported
Disposition Status Date:	Not reported
Disposition Status:	Not reported
Disposition Status Description:	Not reported
Consent/Final Order Sequence Number:	Not reported
Consent/Final Order Respondent Name:	Not reported
Consent/Final Order Lead Agency:	Not reported
Enforcement Type:	Not reported
Enforcement Responsible Person:	Not reported
Enforcement Responsible Sub-Organization:	Not reported
SEP Sequence Number:	Not reported
SEP Expenditure Amount:	Not reported
SEP Scheduled Completion Date:	Not reported
SEP Actual Date:	Not reported
SEP Defaulted Date:	Not reported

Map ID  
 Direction  
 Distance  
 Elevation

MAP FINDINGS

Site

Database(s)

EDR ID Number  
 EPA ID Number

**PRESTIGE INDUSTRIES (Continued)**

**1018158465**

SEP Type:	Not reported
SEP Type Description:	Not reported
Proposed Amount:	Not reported
Final Monetary Amount:	Not reported
Paid Amount:	Not reported
Final Count:	Not reported
Final Amount:	Not reported

Evaluation Action Summary:

Evaluation Date:	20151022
Evaluation Responsible Agency:	State
Found Violation:	No
Evaluation Type Description:	COMPLIANCE ASSISTANCE VISIT
Evaluation Responsible Person Identifier:	TOPHT
Evaluation Responsible Sub-Organization:	Not reported
Actual Return to Compliance Date:	Not reported
Scheduled Compliance Date:	Not reported
Date of Request:	Not reported
Date Response Received:	Not reported
Request Agency:	Not reported
Former Citation:	Not reported

Evaluation Date:	20151022
Evaluation Responsible Agency:	State
Found Violation:	No
Evaluation Type Description:	CASE DEVELOPMENT INSPECTION
Evaluation Responsible Person Identifier:	TOPHT
Evaluation Responsible Sub-Organization:	Not reported
Actual Return to Compliance Date:	Not reported
Scheduled Compliance Date:	Not reported
Date of Request:	Not reported
Date Response Received:	Not reported
Request Agency:	Not reported
Former Citation:	Not reported

**G27**  
**ESE**  
**< 1/8**  
**0.115 mi.**  
**605 ft.**

**DIAL CORP FORMER**  
**2 WOOD ST**  
**PATERSON, NJ 08057**  
**Site 7 of 13 in cluster G**

**NJ SHWS**    **U000360341**  
**NJ HIST HWS**    **N/A**  
**NJ LUST**  
**NJ INST CONTROL**  
**NJ BROWNFIELDS**  
**NJ NJEMS**  
**NJ Financial Assurance**

**Relative:**  
**Lower**

**Actual:**  
**40 ft.**

SHWS:  
 Name: THE DIAL CORP  
 Address: 2 WOOD ST  
 City,State,Zip: PATERSON CITY, NJ  
 Site ID: 14969  
 Status: Active  
 Home Owner: Not reported  
 PI Number: 010563

Detail As Of April 2012:

X Coord Site:	Not reported
X Coord PI:	Not reported
Y Coord Site:	Not reported
Y Coord PI:	Not reported

Map ID  
Direction  
Distance  
Elevation

MAP FINDINGS

Site

Database(s)

EDR ID Number  
EPA ID Number

**DIAL CORP FORMER (Continued)**

**U000360341**

Name: THE DIAL CORP-CLOSED (WITCO/CHEMTURA)  
Address: 2 WOOD ST  
City,State,Zip: PATERSON CITY, NJ  
Site ID: 14969  
Status: Active  
Home Owner: Not reported  
PI Number: 571102

Detail As Of April 2012:

X Coord Site: Not reported  
X Coord PI: Not reported  
Y Coord Site: Not reported  
Y Coord PI: Not reported

Name: THE DIAL CORP - CLOSED (PUREX)  
Address: 2 WOOD ST  
City,State,Zip: PATERSON CITY, NJ  
Site ID: 14969  
Status: Active  
Home Owner: Not reported  
PI Number: 571149

Detail As Of April 2012:

X Coord Site: Not reported  
X Coord PI: Not reported  
Y Coord Site: Not reported  
Y Coord PI: Not reported

Name: THE DIAL CORP  
Address: 2 WOOD ST  
City,State,Zip: PATERSON CITY, NJ  
Site ID: 14969  
Status: Active  
Home Owner: Not reported  
PI Number: 571150

Detail As Of April 2012:

X Coord Site: Not reported  
X Coord PI: Not reported  
Y Coord Site: Not reported  
Y Coord PI: Not reported

Name: THE DIAL CORP - CLOSED (PUREX)  
Address: 2 WOOD ST  
City,State,Zip: PATERSON CITY, NJ  
Site ID: 14969  
Status: Closed  
Home Owner: No  
PI Number: 571149

Detail As Of April 2012:

X Coord Site: Not reported  
X Coord PI: Not reported  
Y Coord Site: Not reported  
Y Coord PI: Not reported

Name: THE DIAL CORP-CLOSED (WITCO/CHEMTURA)  
Address: 2 WOOD ST  
City,State,Zip: PATERSON CITY, NJ

Map ID  
Direction  
Distance  
Elevation

MAP FINDINGS

Site

Database(s)

EDR ID Number  
EPA ID Number

**DIAL CORP FORMER (Continued)**

**U000360341**

Site ID: 14969  
Status: Closed  
Home Owner: No  
PI Number: 571102

Detail As Of April 2012:

X Coord Site: Not reported  
X Coord PI: Not reported  
Y Coord Site: Not reported  
Y Coord PI: Not reported

Name: THE DIAL CORP  
Address: 2 WOOD ST  
City,State,Zip: PATERSON CITY, NJ  
Site ID: 14969  
Status: Active  
Home Owner: No  
PI Number: 010563

Detail As Of April 2012:

X Coord Site: Not reported  
X Coord PI: Not reported  
Y Coord Site: Not reported  
Y Coord PI: Not reported

HIST SHWS:

**Case Status: Active**  
Status Date: 7/31/1996  
Case ID: 010563  
Contact: BNCM  
Sub Section Label: A: Sites with On-Site Sources of Contamination  
Site Municipality: 1608  
Remedial Level Code: D  
Classification exception area dt: None  
Classification exception area dt: Not reported  
Deed Notice Status: None  
Deed Notice Date: Not reported  
Engineering Control Status: None  
Engineering Control Date: Not reported  
National Priorities List Status: Not reported  
National Priorities List Date: Not reported  
X Coordinate: 584967  
Y Coordinate: 764226  
Coordinate System: NJ State Plane (NAD83) - USFEET

LUST:

Name: THE DIAL CORP  
Address: 2 WOOD ST  
City,State,Zip: PATERSON CITY, NJ  
Case ID: 010563  
Activity Number: LSR110001

INST CONTROL:

Name: THE DIAL CORP  
Address: 2 WOOD ST  
Address 2: Not reported  
City,State,Zip: PATERSON CITY, NJ 07524

Map ID  
Direction  
Distance  
Elevation

MAP FINDINGS

Site

Database(s)

EDR ID Number  
EPA ID Number

**DIAL CORP FORMER (Continued)**

**U000360341**

PI Number: 010563  
PI Name: THE DIAL CORP  
Date Established: 06/19/2017  
Date Closed/Lifted: Not reported  
Intermediate Durations: Yes  
CEA Duration: Not reported  
CEA Case Track #: 12829  
CEA Name: 2 Wood Street  
X Coord: 584553  
Y Coord: 764371

CEA Descriptions (SI):

Xylenes (total)  
Benzene  
Toluene  
Ethylbenzene  
Cumene

**BROWNFIELDS:**

Name: THE DIAL CORP  
Address: 2 WOOD ST  
City,State,Zip: PATERSON CITY, PATERSON CITY 08057  
Price: Not reported  
Assessed Value: Not reported  
Property Size: Unknown  
Annual Taxes: Not reported  
Representative Address: Not reported  
Representative City/State/Zip: Not reported  
Submitter Name: Not reported  
Submitter Address1: Not reported  
Submitter Address2: Not reported  
Submitter City: Not reported  
Submitter State: Not reported  
Submitter Zip: Not reported  
Submitter Email: Not reported  
Submitter Phone: Not reported  
Transaction Type: Not reported  
Transfer Type: Not reported  
Site Number: 9694  
X Coordinate: 584967  
Y Coordinate: 764226  
Coord: 584967:764226  
AutolD: Not reported  
Ownership Type: unknown  
Ownership: DEP Case  
PStatus: DEP Case  
PI Number: 010563  
Owner Name: John Garlasco  
Owner Address + Owner Street: 781 East 133rd St  
Owner City: Bronx  
Owner State: NY  
Owner Zip Code: 10454  
Owner County: Not reported  
Owner Phone: 9999999999  
Owner Fax: 9999999999  
Owner Email: Not reported

Map ID  
Direction  
Distance  
Elevation

MAP FINDINGS

Site

Database(s)

EDR ID Number  
EPA ID Number

**DIAL CORP FORMER (Continued)**

**U000360341**

Owner Organization:	Princeton Laundry, Inc.
Authorized Representative:	Not reported
Auth Rep Relation to Owner:	Not reported
Municipal Contact Name:	Not reported
Municipal Contact Street:	Not reported
Municipal Contact City:	Not reported
Municipal Contact State:	Not reported
Municipal Contact Zip Code:	Not reported
Municipal Contact Phone:	9999999999
Municipal Contact Fax:	9999999999
Municipal Contact Email:	Not reported
Department:	Not reported
Municipal Contact Title:	Not reported
Contact Relation to Owner:	Not reported
Current Zoning:	Not reported
Proposed Zoning:	Not reported
Copy of Title Insurance:	Not reported
Block:	Not reported
Lot:	Not reported
Development Plan Completed:	Unknown
Market Study Completed:	Unknown
Current Activity:	Not reported
Current Operations:	Not reported
Prior Operations:	Not reported
Deed Restrictions:	Unknown
Easements:	Unknown
Buildings:	Not reported
Condition of Buildings:	Not reported
Square Footage:	Not reported
Total Buildable Space:	Not reported
Lease Price:	Not reported
Tax Certificate:	Unknown
Tax Lien:	Unknown
Other Liens/Judgements:	No
Traffic Study:	Unknown
Road Access:	Not reported
Waterfront Access:	Unknown
Airport Access:	Unknown
Public Transportation Access:	Unknown
Major Highway Name:	Not reported
Major Highway Interchange:	Not reported
Major Highway Miles Away:	Not reported
Local Highway Name:	Not reported
Local Highway Interchange:	Not reported
Local Highway Miles Away:	Not reported
Rail Type:	Not reported
Rail Name:	Not reported
Rail Station:	Not reported
Rail Miles Away:	Not reported
Public Water:	Unknown
Electric:	Unknown
Gas:	Unknown
Public Sewer:	Unknown
Telephone:	Unknown
Cable:	Unknown
Fiber Optics:	Unknown
Wetlands:	No

Map ID  
 Direction  
 Distance  
 Elevation

MAP FINDINGS

Site

Database(s)

EDR ID Number  
 EPA ID Number

**DIAL CORP FORMER (Continued)**

**U000360341**

Sensitive Ecosystems/Habitats:	No
Endangered Species:	No
Historic/Archeological Site:	No
100 Year Flood Plain:	No
500 Year Flood Plain:	No
Environmental Report Copies:	Yes
List Containing Site:	Not reported
Preliminary Assessment:	No
Site Investigation:	No
Remedial Investigation:	No
Remedial Action Workplan:	No
Voluntary Cleanup Program:	Yes
Environmental Litigation:	No
Remediation In Progress:	Yes
Remediation Estimated Complete Date:	Not reported
Regulatory sign-off:	No
Regulatory Sign-Off Description:	Not reported
Other Incentives:	No
Low Interest Rates:	No
HDSRF Grants:	No
TIF:	No
HDSRF Loans:	No
USA Loans:	No
USA Grants:	No
Designated Redevelopment Area:	No
Environmental Opportunity Zone:	No
Tax Rebate or Abatement:	No
Empowerment Zone (Federal):	No
Urban Coordinating Council Neighborhood:	No
Enterprise Community (Federal):	No
Urban Enterprise Zone:	No
Additional Comments:	1) Assigned to Program,7/31/1996 2) D: Multi-Phased RA - Multiple Source/Release to Multi-Media Including GW established 6/2/1986
County_int_FK:	16
Municipality_int_FK:	455
Planning Area Designation:	Planning Area 1
Authorized Representative Email:	Not reported
Authorized Representative Phone:	9999999999
General Comments:	Not reported

**NJEMS:**

Name:	DIAL CORP FORMER
Address:	2 WOOD ST
City,State,Zip:	PATERSON, NJ 08057
Site Id:	14969
Municipality:	PATERSON CITY
Municipality Name From Spatial Overlay:	PATERSON CITY
GNIS Civil Code For Municipality:	885343
Municipal Code (NJ-1040):	1608
X Coord:	584553
Y Coord:	764371
Coord System:	NJ STATE PLANE (NAD83) - USFEET
Coord Type:	Digital Image
Coord Orign:	DEP-Program
State Standard Numeric Code From Spatial Overlay:	1608
Unique Feature Number For Municipality From Spatial Overlay:	3403157000
Eleven Digit Hydrologic Unit Code From Spatial Overlay):	02030103120

Map ID  
Direction  
Distance  
Elevation

MAP FINDINGS

Site

Database(s)

EDR ID Number  
EPA ID Number

**DIAL CORP FORMER (Continued)**

**U000360341**

Fourteen Digit Hydrologic Unit Code From Spatial Overlay: 02030103120100  
Watershed Management Area Number From Spatial Overlay: 04  
Watershed Management Area Name From Spatial Overlay: Lower Passaic and Saddle  
Water Region Code From Spatial Overlay: 1  
Water Region Name From Spatial Overlay: Northeast  
Sub Watershed Name From Overlay: Passaic R Lwr (Goffle Bk to Pompton R)  
Watershed Name From Spatial Overlay: Passaic River Lower (Saddle to Pompton)

**NJ Financial Assurance:**

Name: DIAL CORP FORMER  
Address: 2 WOOD ST  
City,State,Zip: PATERSON CITY, NJ  
Dispositon Date: 03/03/2010  
RFS Disposition Description: APPROVED  
Institution: Henkel of America, Inc.  
RFS Type Description: Letter Of Credit  
PI Number: 571150  
Activity Class Code: RFS  
Act Class Decode: Remediation Funding Source  
Document Title: E89455 Witco Corp -Dial/Henkel

Name: DIAL CORP FORMER  
Address: 2 WOOD ST  
City,State,Zip: PATERSON CITY, NJ  
Dispositon Date: 10/27/2010  
RFS Disposition Description: APPROVED  
Institution: Henkel of America, Inc.  
RFS Type Description: Letter Of Credit  
PI Number: 571150  
Activity Class Code: RFS  
Act Class Decode: Remediation Funding Source  
Document Title: E89455 Witco Corp -Dial/Henkel

Name: DIAL CORP FORMER  
Address: 2 WOOD ST  
City,State,Zip: PATERSON CITY, NJ  
Dispositon Date: 10/27/2010  
RFS Disposition Description: RELEASED  
Institution: Not reported  
RFS Type Description: Letter Of Credit  
PI Number: 571150  
Activity Class Code: RFS  
Act Class Decode: Remediation Funding Source  
Document Title: E89455 Witco Corp -Dial/Henkel

Name: DIAL CORP FORMER  
Address: 2 WOOD ST  
City,State,Zip: PATERSON CITY, NJ  
Dispositon Date: 03/16/2011  
RFS Disposition Description: APPROVED  
Institution: Henkel of America, Inc.  
RFS Type Description: Letter Of Credit  
PI Number: 571150  
Activity Class Code: RFS  
Act Class Decode: Remediation Funding Source  
Document Title: E89455 Witco Corp -Dial/Henkel

Map ID  
Direction  
Distance  
Elevation

MAP FINDINGS

Site

Database(s)

EDR ID Number  
EPA ID Number

**DIAL CORP FORMER (Continued)**

**U000360341**

Name: DIAL CORP FORMER  
Address: 2 WOOD ST  
City,State,Zip: PATERSON CITY, NJ  
Dispositon Date: 03/17/2011  
RFS Disposition Description: RELEASED  
Institution: Henkel of America, Inc.  
RFS Type Description: Letter Of Credit  
PI Number: 571150  
Activity Class Code: RFS  
Act Class Decode: Remediation Funding Source  
Document Title: E89455 Witco Corp -Dial/Henkel

Name: DIAL CORP FORMER  
Address: 2 WOOD ST  
City,State,Zip: PATERSON CITY, NJ  
Dispositon Date: 03/24/2014  
RFS Disposition Description: APPROVED  
Institution: Henkel of America, Inc.  
RFS Type Description: Letter Of Credit  
PI Number: 571150  
Activity Class Code: RFS  
Act Class Decode: Remediation Funding Source  
Document Title: E89455 Witco Corp -Dial/Henkel

Name: DIAL CORP FORMER  
Address: 2 WOOD ST  
City,State,Zip: PATERSON CITY, NJ  
Dispositon Date: 11/17/2016  
RFS Disposition Description: APPROVED  
Institution: The Dial Corp. c/o Henkel Corp.  
RFS Type Description: Letter Of Credit  
PI Number: 571150  
Activity Class Code: RFS  
Act Class Decode: Remediation Funding Source  
Document Title: E89455 Witco Corp -Dial/Henkel

Name: DIAL CORP FORMER  
Address: 2 WOOD ST  
City,State,Zip: PATERSON CITY, NJ  
Dispositon Date: 03/16/2017  
RFS Disposition Description: INCREASED  
Institution: The Dial Corp. c/o Henkel Corp.  
RFS Type Description: Letter Of Credit  
PI Number: 571150  
Activity Class Code: RFS  
Act Class Decode: Remediation Funding Source  
Document Title: E89455 Witco Corp -Dial/Henkel

Name: DIAL CORP FORMER  
Address: 2 WOOD ST  
City,State,Zip: PATERSON CITY, NJ  
Dispositon Date: 06/14/2018  
RFS Disposition Description: INCREASED  
Institution: The Dial Corp. c/o Henkel Corp.  
RFS Type Description: Letter Of Credit  
PI Number: 571150  
Activity Class Code: RFS

Map ID  
Direction  
Distance  
Elevation

MAP FINDINGS

Site

Database(s)

EDR ID Number  
EPA ID Number

**DIAL CORP FORMER (Continued)**

**U000360341**

Act Class Decode: Remediation Funding Source  
Document Title: E89455 Witco Corp -Dial/Henkel

Name: DIAL CORP FORMER  
Address: 2 WOOD ST  
City,State,Zip: PATERSON CITY, NJ  
Dispositon Date: 03/18/2019  
RFS Disposition Description: INCREASED  
Institution: The Dial Corp. c/o Henkel Corp.  
RFS Type Description: Letter Of Credit  
PI Number: 571150  
Activity Class Code: RFS  
Act Class Decode: Remediation Funding Source  
Document Title: E89455 Witco Corp -Dial/Henkel

Name: DIAL CORP FORMER  
Address: 2 WOOD ST  
City,State,Zip: PATERSON CITY, NJ  
Dispositon Date: 02/26/2020  
RFS Disposition Description: REDUCED  
Institution: The Dial Corp. c/o Henkel Corp.  
RFS Type Description: Letter Of Credit  
PI Number: 571150  
Activity Class Code: RFS  
Act Class Decode: Remediation Funding Source  
Document Title: E89455 Witco Corp -Dial/Henkel

Name: DIAL CORP FORMER  
Address: 2 WOOD ST  
City,State,Zip: PATERSON CITY, NJ  
Dispositon Date: 04/05/2021  
RFS Disposition Description: REDUCED  
Institution: The Dial Corp. c/o Henkel Corp.  
RFS Type Description: Letter Of Credit  
PI Number: 571150  
Activity Class Code: RFS  
Act Class Decode: Remediation Funding Source  
Document Title: E89455 Witco Corp -Dial/Henkel

Name: WITCO CORPORATION  
Address: 2 WOOD ST  
City,State,Zip: PATERSON CITY, NJ  
Dispositon Date: 10/17/2002  
RFS Disposition Description: APPROVED  
Institution: WACHOVIA BANK, NATIONAL ASSOCIATION  
RFS Type Description: Letter of Credit  
PI Number: Not reported  
Activity Class Code: Not reported  
Act Class Decode: Not reported  
Document Title: Not reported

Name: WITCO CORPORATION  
Address: 2 WOOD ST  
City,State,Zip: PATERSON CITY, NJ  
Dispositon Date: 09/30/1992  
RFS Disposition Description: APPROVED  
Institution: JP MORGAN CHASE BANK

Map ID  
Direction  
Distance  
Elevation

MAP FINDINGS

Site

Database(s)

EDR ID Number  
EPA ID Number

**DIAL CORP FORMER (Continued)**

**U000360341**

RFS Type Description: Line of Credit  
PI Number: Not reported  
Activity Class Code: Not reported  
Act Class Decode: Not reported  
Document Title: Not reported

**G28  
ESE  
< 1/8  
0.115 mi.  
605 ft.**

**THE DIAL CORPORATION  
2 WOOD STREET  
PATERSON, NJ 07524**

**PA MANIFEST S123092526  
N/A**

**Site 8 of 13 in cluster G**

**Relative:  
Lower**

Manifest Details:

**Actual:  
40 ft.**

Year: 2017  
Manifest Number: 017043264JJK  
Manifest Type: TSD Copy  
Generator EPA Id: NJD045056066  
Generator Date: 03/10/2017  
Mailing Address: Not reported  
Mailing City,St,Zip: Not reported  
Contact Name: Not reported  
Contact Phone: Not reported  
TSD EPA Id: Not reported  
TSD Date: Not reported  
TSD Facility Name: Cycle Chem Inc  
TSD Facility Address: 550 Industrial Rd  
TSD Facility City: Lewisberry  
TSD Facility State: PA  
Facility Telephone: Not reported  
Page Number: 1  
Line Number: 1  
Waste Number: D018  
Container Number: 2  
Container Type: Metal drums, barrels, kegs  
Waste Quantity: 625  
Unit: Pounds  
Handling Code: Not reported  
TSP EPA Id: PAD067098822  
Date TSP Sig: Not reported

Year: 2017  
Manifest Number: 017043264JJK  
Manifest Type: TSD Copy  
Generator EPA Id: NJD045056066  
Generator Date: 03/10/2017  
Mailing Address: Not reported  
Mailing City,St,Zip: Not reported  
Contact Name: Not reported  
Contact Phone: Not reported  
TSD EPA Id: Not reported  
TSD Date: Not reported  
TSD Facility Name: Cycle Chem Inc  
TSD Facility Address: 550 Industrial Rd  
TSD Facility City: Lewisberry  
TSD Facility State: PA  
Facility Telephone: Not reported  
Page Number: 1  
Line Number: 1

Map ID  
Direction  
Distance  
Elevation

MAP FINDINGS

Site

Database(s)

EDR ID Number  
EPA ID Number

**THE DIAL CORPORATION (Continued)**

**S123092526**

Waste Number: D002  
Container Number: 2  
Container Type: Metal drums, barrels, kegs  
Waste Quantity: 625  
Unit: Pounds  
Handling Code: Not reported  
TSP EPA Id: PAD067098822  
Date TSP Sig: Not reported

**G29**  
**ESE**  
**< 1/8**  
**0.115 mi.**  
**605 ft.**  
**Relative:**  
**Lower**  
**Actual:**  
**40 ft.**

**INDUSTRIAL BUILDING @ 160 EAST 5TH STREET**  
**2 WOOD ST**  
**PATERSON CITY, NJ 07524**  
**Site 9 of 13 in cluster G**

**NJ UST** **U004241937**  
**N/A**

UST:  
Facility ID: 000554

Tanks:

Tank Id: TANK-1  
Tank Number: 0059  
**Tank Status: Removed**  
Tank Status Date: 05/01/1991  
Install Date: 01/01/1956  
Tank Contents: Other  
Tank Size: 10000  
Tank Compliance: No  
Overfill: No  
Compliance Monitoring?: No  
Overfill Protection: No  
Spill Containment: No  
Tank Wellhead Protection: Not reported  
Tank/Pipe Construction Type: Tank Bare steel  
Tank/Pipe Construction Type: Pipe Bare steel  
Tank/Pipe Monitor: Pipe None  
Tank/Pipe Monitor: Tank None

Tank Id: TANK-2  
Tank Number: 0060  
**Tank Status: Removed**  
Tank Status Date: 05/01/1991  
Install Date: 01/01/1956  
Tank Contents: Other  
Tank Size: 10000  
Tank Compliance: No  
Overfill: No  
Compliance Monitoring?: No  
Overfill Protection: No  
Spill Containment: No  
Tank Wellhead Protection: Not reported  
Tank/Pipe Construction Type: Tank Bare steel  
Tank/Pipe Construction Type: Pipe Bare steel  
Tank/Pipe Monitor: Pipe None  
Tank/Pipe Monitor: Tank None

Map ID  
Direction  
Distance  
Elevation

MAP FINDINGS

Site

Database(s)

EDR ID Number  
EPA ID Number

**INDUSTRIAL BUILDING @ 160 EAST 5TH STREET (Continued)**

**U004241937**

Tank Id: TANK-3  
Tank Number: 0061  
**Tank Status: Removed**  
Tank Status Date: 05/01/1991  
Install Date: 01/01/1956  
Tank Contents: Other  
Tank Size: 10000  
Tank Compliance: No  
Overfill: No  
Compliance Monitoring?: No  
Overfill Protection: No  
Spill Containment: No  
Tank Wellhead Protection: Not reported  
Tank/Pipe Construction Type: Tank Bare steel  
Tank/Pipe Construction Type: Pipe Bare steel  
Tank/Pipe Monitor: Pipe None  
Tank/Pipe Monitor: Tank None

Tank Id: TANK-4  
Tank Number: 57  
**Tank Status: Removed**  
Tank Status Date: 05/01/1991  
Install Date: 01/01/1987  
Tank Contents: Other  
Tank Size: 30  
Tank Compliance: No  
Overfill: No  
Compliance Monitoring?: No  
Overfill Protection: No  
Spill Containment: No  
Tank Wellhead Protection: Not reported  
Tank/Pipe Construction Type: Tank Bare steel  
Tank/Pipe Construction Type: Pipe Bare steel  
Tank/Pipe Monitor: Pipe None  
Tank/Pipe Monitor: Tank None

Tank Id: TANK-5  
Tank Number: 58  
**Tank Status: Removed**  
Tank Status Date: 05/01/1991  
Install Date: 01/01/1957  
Tank Contents: Other  
Tank Size: 0  
Tank Compliance: No  
Overfill: No  
Compliance Monitoring?: No  
Overfill Protection: No  
Spill Containment: No  
Tank Wellhead Protection: Not reported  
Tank/Pipe Construction Type: Tank Bare steel  
Tank/Pipe Construction Type: Pipe Bare steel  
Tank/Pipe Monitor: Pipe None  
Tank/Pipe Monitor: Tank None

Map ID  
 Direction  
 Distance  
 Elevation

MAP FINDINGS

Site

Database(s)

EDR ID Number  
 EPA ID Number

**G30**      **PUREX CORP**  
**ESE**      **2 WOOD ST**  
**< 1/8**    **PATERSON, NJ 07524**  
**0.115 mi.**  
**605 ft.**    **Site 10 of 13 in cluster G**

**NJ SPILLS**    **1000225475**  
**NJ Release**   **NJD045056066**  
**RCRA NonGen / NLR**  
**NJ AIRS**  
**NJ DRYCLEANERS**  
**NJ MANIFEST**

**Relative:**  
**Lower**

**Actual:**  
**40 ft.**

**NJ SPILL:**  
 Name: DIAL INC  
 Address: 2 WOOD ST  
 City,State,Zip: PATERSON, NJ  
 Trenton Dispatch Log Number: 4656  
 Case Number: 86-11-21-0604  
 Notify Type: Not reported  
 Date Received: 11/21/1986  
 Location: Facility  
 Other Location: Not reported  
 Incident Date: 11/21/1986  
 Incident Time: 0545  
 A310 Letter: Not reported  
 Ref. Code: 02  
 COMU: 1608  
 CAS Number: Not reported  
 Hazardous: Not reported  
 Incident Location: Not reported  
 Facility Type: Residential  
 Facility Phone: 201-684-0100  
 Substance(s): SULFURIC ACID OLIUM  
 Substance Type: Not reported  
 Substance Identity: Known  
 TCPA Chemical: Not reported  
 Hazrds Material: No  
 Amnt Released: 10-20 GALS  
 Release VE: Estimate  
 Contained: Yes  
 Release Type: Not reported  
 Incident Desc: SPILL SULFURIC ACID OLEUM  
 Status at Spill: Not reported  
 NJ Spill Date: 1986-11-21 00:00:00  
 NJ Spill Time: Not reported  
 NJ Spill Name: TROOPER GR  
 NJ Spill Title: Not reported  
 NJ Spill Phone: 609-882-2000  
 Other Date: Not reported  
 Other Time: Not reported  
 Other Name: Not reported  
 Other Title: Not reported  
 Other Phone: Not reported  
 Injuries: No  
 Public Exposure: No  
 Road Closed: Not reported  
 Facility Evacuation: Not reported  
 Receiving Water: IN PLANT SYSTEM  
 Public Evacuation: Yes  
 Police at Scene: No  
 Firemen at Scene: Yes  
 Contamination of: Not reported  
 Nature of Incident: Not reported  
 Wind Direction/Speed: 0

Map ID  
Direction  
Distance  
Elevation

MAP FINDINGS

Site

Database(s)

EDR ID Number  
EPA ID Number

**PUREX CORP (Continued)**

1000225475

Assistance Requested:	Yes
Memo. Of Understanding:	Not reported
Drill/trng Exercise:	Not reported
Operator:	JOHN
Contact Name:	Not reported
Caller Name:	REDACTED
Caller Title:	Not reported
Caller Address:	Not reported
Caller City,St,Zip:	Not reported
Caller Phone:	Not reported
Responsible Party:	Known
Responsible Party Name:	DIAL INC
Responsible Party Contact:	GUY WYCH
Responsible Party Title:	Not reported
Responsible Party Telephone:	201-684-0020
Responsible Party Street:	2 WOOD ST
Responsible Party Municipality:	PATERSON
Responsible Party State:	NJ
Responsible Party Zip:	Not reported
Responsible City,St,Zip:	PATERSON, NJ
Responsible Party County:	PASSAIC
Local Municipality:	Not reported
Local Municipality Name:	Not reported
Local Municipality Title:	Not reported
Local Municipality Phone:	Not reported
Local Municipality Date:	Not reported
Local Municipality Time:	Not reported
Incident Name:	GARY ALLEN
Incident Referred To:	DEQ
Incident Region:	ER2
Incident Phone:	HOME
Incident Date:	11/21/1986
Incident Name:	Not reported
Incident Referred To:	DHWM
Incident Region:	HQ1
Incident Phone:	Not reported
Incident Date:	Not reported
Comments:	Not reported
Date A310 Letter Printed:	Not reported
Date Local Authority Was Notified:	Not reported
Date Update:	Not reported
Date Report Faxed to Local Authority:	Not reported
Local Authority Notification Date:	Not reported
Reporter Name:	Not reported
Reporter Type:	Not reported
Rep Received Date:	Not reported
Reporter Title:	Not reported
Reporter Orgzn:	Not reported
Reporter Address:	Not reported
Reporter City,St,Zip:	Not reported
Reporter County:	Not reported
Incident Type:	Not reported
Incident Status:	Not reported
Incident Source Category:	Not reported
Incident Source Name:	Not reported
Incident Source Address:	Not reported
Incident Source Address 2:	Not reported

Map ID  
Direction  
Distance  
Elevation

MAP FINDINGS

Site

Database(s)

EDR ID Number  
EPA ID Number

**PUREX CORP (Continued)**

1000225475

Incident Source City,St,Zip: Not reported  
Incident Source County: Not reported  
DEP Requested: Not reported  
Confidential: Not reported

**NJ Release:**

Name: DIAL CORP  
Address: 2 WOOD ST  
City,State,Zip: PATERSON, NJ  
Facility Type: Municipal  
Facility Phone: 201-684-0100  
Incident Date: 11/22/1986  
Incident Time: 1205  
Trenton Dispatch Log Number: 4681  
Case Number: 86-11-22-1149  
Date Received: 11/22/1986  
Nature of Incident: Not reported  
Operator: CARM  
Incident Type: Not reported  
Incident Location: Not reported  
Location: Facility  
Other Location: Not reported  
Contact Name: Not reported  
Caller Name: REDACTED  
Caller Title: Not reported  
Caller Address: Not reported  
Caller City,St,Zip: Not reported  
Caller Telephone: Not reported  
Substance(s): OLEUM  
Substance Type: Not reported  
Substance Identity: Known  
CAS Number: Not reported  
A310 Letter: Not reported  
TCPA Chemical: Not reported  
Hazrds Material: Yes  
COMU: 1608  
Ref. Code: 01  
Amt Released: UNK  
Contained: No  
Release Type: Not reported  
Release VE: Not reported  
Injuries: No  
Public Exposure: Yes  
Facility Evacuation: Not reported  
Police at Scene: No  
Firemen at Scene: Yes  
Contamination of: Not reported  
Receiving Water: NONE  
Status at Spill: Not reported  
NJ Spill Date: Not reported  
NJ Spill Time: Not reported  
NJ Spill Name: Not reported  
NJ Spill Title: Not reported  
NJ Spill Phone: Not reported  
Other Date: Not reported  
Other Time: Not reported  
Other Name: Not reported

Map ID  
Direction  
Distance  
Elevation

MAP FINDINGS

Site

Database(s)

EDR ID Number  
EPA ID Number

**PUREX CORP (Continued)**

1000225475

Other Title:	Not reported
Other Telephone:	Not reported
Public Evacuation:	No
Assistance Requested:	No
Wind Direction/Speed:	0
Local Municipality Notified:	Not reported
Local Municipality Name:	Not reported
Local Municipality Title:	Not reported
Local Municipality Telephone:	Not reported
Local Municipality Date:	Not reported
Local Municipality Time:	Not reported
Incident Description:	REMOVING TANK SULFURIC AC
Incident Name:	JOHN STRONG
Incident Referred To:	DEQ
Incident Region:	ER1
Incident Telephone:	201-638-4707
Incident Date:	11/22/1986
Incident time:	Not reported
Incident ITM:	Not reported
Incident Name:	Not reported
Incident Referred To:	DEQ
Incident Region:	HQ1
Incident Telephone:	Not reported
Incident Date:	Not reported
Incident Time:	Not reported
Incident ITM:	Not reported
Comments:	Not reported
Date A310 Letter Printed:	Not reported
Date Local Authority Was Notified:	Not reported
Date Updated:	Not reported
Date Report Faxed to Local Authority:	Not reported
Local Authority Notification Date:	Not reported
Rep Receive Date:	Not reported
Reporter Type:	Not reported
Reporter Name:	Not reported
Reporter Title:	Not reported
Reporter Org:	Not reported
Reporter Address:	Not reported
Reporter City,St,Zip:	Not reported
Reporter County:	Not reported
Incident Status:	Not reported
Incident Category Source:	Not reported
Incident Source Name:	Not reported
Incident Source Address:	Not reported
Incident Source Address 2:	Not reported
Incident Source City,St,Zip:	Not reported
Incident Source County:	Not reported
DEP Requested:	Not reported
Confidential:	Not reported
Notify Type:	Not reported
Road Closed:	Not reported
Direction:	Not reported
Responsible Party:	Known
Responsible Party Name:	DIAL CORP
Responsible Party Contact:	GUY WYCH
Responsible Party Title:	Not reported
Responsible Party Phone:	201-684-0100

Map ID  
Direction  
Distance  
Elevation

MAP FINDINGS

Site

Database(s)

EDR ID Number  
EPA ID Number

**PUREX CORP (Continued)**

1000225475

Responsible Party Street:	2 WOOD ST
Responsible Party County:	PASSAIC
Responsible Party City,St,Zip:	PATERSON, NJ
Memo. Of Understanding:	Not reported
Drill/trng Exercise:	Not reported
Hazardous:	Not reported
Name:	Not reported
Address:	2 WOOD ST
City,State,Zip:	PATERSON CITY, NJ
Facility Type:	Industrial
Facility Phone:	Not reported
Incident Date:	06/04/2002
Incident Time:	Not reported
Trenton Dispatch Log Number:	22891
Case Number:	02-06-04-1032-54
Date Received:	06/04/2002
Nature of Incident:	Not reported
Operator:	Not reported
Incident Type:	Soil Contamination
Incident Location:	IT CORP
Location:	Not reported
Other Location:	Not reported
Contact Name:	STEPHEN QUICKLY
Caller Name:	Not reported
Caller Title:	Not reported
Caller Address:	Not reported
Caller City,St,Zip:	Not reported
Caller Telephone:	Not reported
Substance(s):	Not reported
Substance Type:	Not reported
Substance Identity:	Not reported
CAS Number:	Not reported
A310 Letter:	Not reported
TCPA Chemical:	Not reported
Hazrds Material:	Not reported
COMU:	Not reported
Ref. Code:	Not reported
Amt Released:	Not reported
Contained:	Not reported
Release Type:	Not reported
Release VE:	Not reported
Injuries:	No
Public Exposure:	No
Facility Evacuation:	No
Police at Scene:	No
Firemen at Scene:	No
Contamination of:	Not reported
Receiving Water:	Not reported
Status at Spill:	Not reported
NJ Spill Date:	Not reported
NJ Spill Time:	Not reported
NJ Spill Name:	Not reported
NJ Spill Title:	Not reported
NJ Spill Phone:	Not reported
Other Date:	Not reported
Other Time:	Not reported

Map ID  
Direction  
Distance  
Elevation

MAP FINDINGS

Site

Database(s)

EDR ID Number  
EPA ID Number

**PUREX CORP (Continued)**

1000225475

Other Name:	Not reported
Other Title:	Not reported
Other Telephone:	Not reported
Public Evacuation:	No
Assistance Requested:	Not reported
Wind Direction/Speed:	Not reported
Local Municipality Notified:	Not reported
Local Municipality Name:	Not reported
Local Municipality Title:	Not reported
Local Municipality Telephone:	Not reported
Local Municipality Date:	Not reported
Local Municipality Time:	Not reported
Incident Description:	Not reported
Incident Name:	Not reported
Incident Referred To:	Not reported
Incident Region:	Not reported
Incident Telephone:	Not reported
Incident Date:	Not reported
Incident time:	Not reported
Incident ITM:	Not reported
Comments:	Not reported
Date A310 Letter Printed:	Not reported
Date Local Authority Was Notified:	Not reported
Date Updated:	Not reported
Date Report Faxed to Local Authority:	Not reported
Local Authority Notification Date:	Not reported
Rep Receive Date:	06/04/2002
Reporter Type:	Other
Reporter Name:	REDACTED
Reporter Title:	REDACTED
Reporter Org:	REDACTED
Reporter Address:	Not reported
Reporter City,St,Zip:	Not reported
Reporter County:	Not reported
Incident Status:	Terminated
Incident Category Source:	Facility
Incident Source Name:	IT CORP
Incident Source Address:	Not reported
Incident Source Address 2:	Not reported
Incident Source City,St,Zip:	Not reported
Incident Source County:	Not reported
DEP Requested:	No
Confidential:	Not reported
Notify Type:	Not reported
Road Closed:	No
Direction:	Not reported
Responsible Party:	Not reported
Responsible Party Name:	Not reported
Responsible Party Contact:	Not reported
Responsible Party Title:	Not reported
Responsible Party Phone:	Not reported
Responsible Party Street:	Not reported
Responsible Party County:	Not reported
Responsible Party City,St,Zip:	Not reported
Memo. Of Understanding:	Not reported
Drill/trng Exercise:	Not reported
Hazardous:	Not reported

Map ID  
 Direction  
 Distance  
 Elevation

MAP FINDINGS

Site

Database(s)

EDR ID Number  
 EPA ID Number

**PUREX CORP (Continued)**

**1000225475**

RCRA NonGen / NLR:		
Date Form Received by Agency:		20070101
Handler Name:	PUREX CORP	
Handler Address:		2 WOOD ST
Handler City,State,Zip:		PATERSON, NJ 07524-1008
EPA ID:		NJD045056066
Contact Name:		Not reported
Contact Address:		WOOD ST
Contact City,State,Zip:		PATERSON, NJ 07524
Contact Telephone:		Not reported
Contact Fax:		Not reported
Contact Email:		Not reported
Contact Title:		Not reported
EPA Region:		02
Land Type:		Not reported
Federal Waste Generator Description:		Not a generator, verified
Non-Notifier:		Not reported
Biennial Report Cycle:		Not reported
Accessibility:		Not reported
Active Site Indicator:		Not reported
State District Owner:		NJ
State District:		NORTHERN
Mailing Address:		WOOD ST
Mailing City,State,Zip:		PATERSON, NJ 07524
Owner Name:	PUREX CORP	
Owner Type:		Private
Operator Name:	PUREX CORP	
Operator Type:		Private
Short-Term Generator Activity:		No
Importer Activity:		No
Mixed Waste Generator:		No
Transporter Activity:		No
Transfer Facility Activity:		No
Recycler Activity with Storage:		No
Small Quantity On-Site Burner Exemption:		No
Smelting Melting and Refining Furnace Exemption:		No
Underground Injection Control:		No
Off-Site Waste Receipt:		No
Universal Waste Indicator:		No
Universal Waste Destination Facility:		No
Federal Universal Waste:		No
Active Site Fed-Reg Treatment Storage and Disposal Facility:		Not reported
Active Site Converter Treatment storage and Disposal Facility:		Not reported
Active Site State-Reg Treatment Storage and Disposal Facility:		Not reported
Active Site State-Reg Handler:		---
Federal Facility Indicator:		Not reported
Hazardous Secondary Material Indicator:		N
Sub-Part K Indicator:		Not reported
Commercial TSD Indicator:		No
Treatment Storage and Disposal Type:		Not reported
2018 GPRA Permit Baseline:		Not on the Baseline
2018 GPRA Renewals Baseline:		Not on the Baseline
Permit Renewals Workload Universe:		Not reported
Permit Workload Universe:		Not reported
Permit Progress Universe:		Not reported
Post-Closure Workload Universe:		Not reported
Closure Workload Universe:		Not reported

Map ID  
 Direction  
 Distance  
 Elevation

MAP FINDINGS

Site

Database(s)

EDR ID Number  
 EPA ID Number

**PUREX CORP (Continued)**

**1000225475**

202 GPRA Corrective Action Baseline:	No
Corrective Action Workload Universe:	No
Subject to Corrective Action Universe:	No
Non-TSDFs Where RCRA CA has Been Imposed Universe:	No
TSDFs Potentially Subject to CA Under 3004 (u)/(v) Universe:	No
TSDFs Only Subject to CA under Discretionary Auth Universe:	No
Corrective Action Priority Ranking:	No NCAPS ranking
Environmental Control Indicator:	No
Institutional Control Indicator:	No
Human Exposure Controls Indicator:	N/A
Groundwater Controls Indicator:	N/A
Operating TSDF Universe:	Not reported
Full Enforcement Universe:	Not reported
Significant Non-Complier Universe:	No
Unaddressed Significant Non-Complier Universe:	No
Addressed Significant Non-Complier Universe:	No
Significant Non-Complier With a Compliance Schedule Universe:	No
Financial Assurance Required:	Not reported
Handler Date of Last Change:	20080626
Recognized Trader-Importer:	No
Recognized Trader-Exporter:	No
Importer of Spent Lead Acid Batteries:	No
Exporter of Spent Lead Acid Batteries:	No
Recycler Activity Without Storage:	No
Manifest Broker:	No
Sub-Part P Indicator:	No

Hazardous Waste Summary:

Waste Code:	D002
Waste Description:	CORROSIVE WASTE
Waste Code:	D003
Waste Description:	REACTIVE WASTE

Handler - Owner Operator:

Owner/Operator Indicator:	Operator
Owner/Operator Name: PUREX CORP	
Legal Status:	Private
Date Became Current:	Not reported
Date Ended Current:	Not reported
Owner/Operator Address:	NOT REQUIRED
Owner/Operator City,State,Zip:	NOT REQUIRED, WY 99999
Owner/Operator Telephone:	212-555-1212
Owner/Operator Telephone Ext:	Not reported
Owner/Operator Fax:	Not reported
Owner/Operator Email:	Not reported

Owner/Operator Indicator:	Owner
Owner/Operator Name: PUREX CORP	
Legal Status:	Private
Date Became Current:	Not reported
Date Ended Current:	Not reported
Owner/Operator Address:	NOT REQUIRED
Owner/Operator City,State,Zip:	NOT REQUIRED, WY 99999
Owner/Operator Telephone:	212-555-1212

Map ID  
Direction  
Distance  
Elevation

MAP FINDINGS

Site

Database(s)

EDR ID Number  
EPA ID Number

**PUREX CORP (Continued)**

**1000225475**

Owner/Operator Telephone Ext: Not reported  
Owner/Operator Fax: Not reported  
Owner/Operator Email: Not reported  
  
Owner/Operator Indicator: Owner  
Owner/Operator Name: PUREX CORP  
Legal Status: Private  
Date Became Current: Not reported  
Date Ended Current: Not reported  
Owner/Operator Address: NOT REQUIRED  
Owner/Operator City,State,Zip: NOT REQUIRED, WY 99999  
Owner/Operator Telephone: 212-555-1212  
Owner/Operator Telephone Ext: Not reported  
Owner/Operator Fax: Not reported  
Owner/Operator Email: Not reported

Historic Generators:

Receive Date: 20060101  
Handler Name: PUREX CORP  
Federal Waste Generator Description: Not a generator, verified  
State District Owner: NJ  
Large Quantity Handler of Universal Waste: No  
Recognized Trader Importer: No  
Recognized Trader Exporter: No  
Spent Lead Acid Battery Importer: No  
Spent Lead Acid Battery Exporter: No  
Current Record: No  
Non Storage Recycler Activity: Not reported  
Electronic Manifest Broker: Not reported

Receive Date: 20070101  
Handler Name: PUREX CORP  
Federal Waste Generator Description: Not a generator, verified  
State District Owner: NJ  
Large Quantity Handler of Universal Waste: No  
Recognized Trader Importer: No  
Recognized Trader Exporter: No  
Spent Lead Acid Battery Importer: No  
Spent Lead Acid Battery Exporter: No  
Current Record: Yes  
Non Storage Recycler Activity: Not reported  
Electronic Manifest Broker: Not reported

Receive Date: 19810513  
Handler Name: PUREX CORP  
Federal Waste Generator Description: Large Quantity Generator  
State District Owner: NJ  
Large Quantity Handler of Universal Waste: No  
Recognized Trader Importer: No  
Recognized Trader Exporter: No  
Spent Lead Acid Battery Importer: No  
Spent Lead Acid Battery Exporter: No  
Current Record: No  
Non Storage Recycler Activity: Not reported  
Electronic Manifest Broker: Not reported

Map ID  
Direction  
Distance  
Elevation

MAP FINDINGS

Site

Database(s)

EDR ID Number  
EPA ID Number

**PUREX CORP (Continued)**

**1000225475**

List of NAICS Codes and Descriptions:

NAICS Codes: No NAICS Codes Found

Facility Has Received Notices of Violation:

Found Violation: No  
Agency Which Determined Violation: Not reported  
Violation Short Description: Not reported  
Date Violation was Determined: Not reported  
Actual Return to Compliance Date: Not reported  
Return to Compliance Qualifier: Not reported  
Violation Responsible Agency: Not reported  
Scheduled Compliance Date: Not reported  
Enforcement Identifier: Not reported  
Date of Enforcement Action: Not reported  
Enforcement Responsible Agency: Not reported  
Enforcement Docket Number: Not reported  
Enforcement Attorney: Not reported  
Corrective Action Component: Not reported  
Appeal Initiated Date: Not reported  
Appeal Resolution Date: Not reported  
Disposition Status Date: Not reported  
Disposition Status: Not reported  
Disposition Status Description: Not reported  
Consent/Final Order Sequence Number: Not reported  
Consent/Final Order Respondent Name: Not reported  
Consent/Final Order Lead Agency: Not reported  
Enforcement Type: Not reported  
Enforcement Responsible Person: Not reported  
Enforcement Responsible Sub-Organization: Not reported  
SEP Sequence Number: Not reported  
SEP Expenditure Amount: Not reported  
SEP Scheduled Completion Date: Not reported  
SEP Actual Date: Not reported  
SEP Defaulted Date: Not reported  
SEP Type: Not reported  
SEP Type Description: Not reported  
Proposed Amount: Not reported  
Final Monetary Amount: Not reported  
Paid Amount: Not reported  
Final Count: Not reported  
Final Amount: Not reported

Evaluation Action Summary:

Evaluation Date: 20190814  
Evaluation Responsible Agency: State  
Found Violation: No  
Evaluation Type Description: COMPLIANCE EVALUATION INSPECTION ON-SITE  
Evaluation Responsible Person Identifier: NOSDS  
Evaluation Responsible Sub-Organization: Not reported  
Actual Return to Compliance Date: Not reported  
Scheduled Compliance Date: Not reported  
Date of Request: Not reported  
Date Response Received: Not reported  
Request Agency: Not reported  
Former Citation: Not reported

Map ID  
Direction  
Distance  
Elevation

MAP FINDINGS

Site

Database(s)

EDR ID Number  
EPA ID Number

PUREX CORP (Continued)

1000225475

AIRS:

Name: FAIRFIELD TEXTILES/PATERSON LAUNDRY & DYE  
Address: 2 WOOD ST  
City,State,Zip: PATERSON, NJ 07510  
Emission Year: Not reported  
Facility Number: 30914  
NAICS Code: Not reported  
Pollutant Name: Not reported  
Tons/Year lbs/Year For Taps 1000 Tons/Year For CO2: Not reported  
Tons/Season (5/1-9/30): Not reported  
Lbs/Day Peak Ozone Season (6/1-8/31): Not reported  
Lbs/Day Co-season (12/1-2/31): Not reported  
Permit of Emission: PERMIT  
X Coordinate: 584703  
Y Coordinate: 764481  
Coordinate Units: NJ State Plane (NAD83) - USFEET  
Coordinate Type: Digital Image  
Active Number: PCP030001  
Active Type Description: Construction of New Source  
Document Status: Superseded (Archived)  
Expiration Date: 05/16/2004  
Active Flag: N  
NAICS Description: Not reported  
TPY of Fugitive Emissions: Not reported  
TPY of Non-Fugitive Emissions: Not reported  
Ozone Season Non-Fugitives: Not reported  
Ozone Season Fugitive: Not reported  
May Sep Fugitive QTY: Not reported  
May Sep Total QTY: Not reported  
Effective Start Date: 08/28/2003

Name: FAIRFIELD TEXTILES/PATERSON LAUNDRY & DYE  
Address: 2 WOOD ST  
City,State,Zip: PATERSON, NJ 07510  
Emission Year: Not reported  
Facility Number: 30914  
NAICS Code: Not reported  
Pollutant Name: Not reported  
Tons/Year lbs/Year For Taps 1000 Tons/Year For CO2: Not reported  
Tons/Season (5/1-9/30): Not reported  
Lbs/Day Peak Ozone Season (6/1-8/31): Not reported  
Lbs/Day Co-season (12/1-2/31): Not reported  
Permit of Emission: PERMIT  
X Coordinate: 584703  
Y Coordinate: 764481  
Coordinate Units: NJ State Plane (NAD83) - USFEET  
Coordinate Type: Digital Image  
Active Number: PCP030002  
Active Type Description: Construction of New Source  
Document Status: Superseded (Archived)  
Expiration Date: 05/16/2004  
Active Flag: N  
NAICS Description: Not reported  
TPY of Fugitive Emissions: Not reported  
TPY of Non-Fugitive Emissions: Not reported  
Ozone Season Non-Fugitives: Not reported  
Ozone Season Fugitive: Not reported

Map ID  
Direction  
Distance  
Elevation

MAP FINDINGS

Site

Database(s)

EDR ID Number  
EPA ID Number

**PUREX CORP (Continued)**

**1000225475**

May Sep Fugitive QTY: Not reported  
May Sep Total QTY: Not reported  
Effective Start Date: 08/28/2003

Name: FAIRFIELD TEXTILES/PATERSON LAUNDRY & DYE  
Address: 2 WOOD ST  
City,State,Zip: PATERSON, NJ 07510  
Emission Year: Not reported  
Facility Number: 30914  
NAICS Code: Not reported  
Pollutant Name: Not reported  
Tons/Year lbs/Year For Taps 1000 Tons/Year For CO2: Not reported  
Tons/Season (5/1-9/30): Not reported  
Lbs/Day Peak Ozone Season (6/1-8/31): Not reported  
Lbs/Day Co-season (12/1-2/31): Not reported  
Permit of Emission: PERMIT  
X Coordinate: 584703  
Y Coordinate: 764481  
Coordinate Units: NJ State Plane (NAD83) - USFEET  
Coordinate Type: Digital Image  
Active Number: PCP040001  
Active Type Description: Compliance Plan Change  
Document Status: Terminated  
Expiration Date: 01/09/2008  
Active Flag: N  
NAICS Description: Not reported  
TPY of Fugitive Emissions: Not reported  
TPY of Non-Fugitive Emissions: Not reported  
Ozone Season Non-Fugitives: Not reported  
Ozone Season Fugitive: Not reported  
May Sep Fugitive QTY: Not reported  
May Sep Total QTY: Not reported  
Effective Start Date: 05/17/2004

Name: FAIRFIELD TEXTILES/PATERSON LAUNDRY & DYE  
Address: 2 WOOD ST  
City,State,Zip: PATERSON, NJ 07510  
Emission Year: Not reported  
Facility Number: 30914  
NAICS Code: Not reported  
Pollutant Name: Not reported  
Tons/Year lbs/Year For Taps 1000 Tons/Year For CO2: Not reported  
Tons/Season (5/1-9/30): Not reported  
Lbs/Day Peak Ozone Season (6/1-8/31): Not reported  
Lbs/Day Co-season (12/1-2/31): Not reported  
Permit of Emission: PERMIT  
X Coordinate: 584703  
Y Coordinate: 764481  
Coordinate Units: NJ State Plane (NAD83) - USFEET  
Coordinate Type: Digital Image  
Active Number: PCP040002  
Active Type Description: Compliance Plan Change  
Document Status: Terminated  
Expiration Date: 09/10/2007  
Active Flag: N  
NAICS Description: Not reported  
TPY of Fugitive Emissions: Not reported

Map ID  
Direction  
Distance  
Elevation

MAP FINDINGS

Site

Database(s)

EDR ID Number  
EPA ID Number

**PUREX CORP (Continued)**

**1000225475**

TPY of Non-Fugitive Emissions: Not reported  
Ozone Season Non-Fugitives: Not reported  
Ozone Season Fugitive: Not reported  
May Sep Fugitive QTY: Not reported  
May Sep Total QTY: Not reported  
Effective Start Date: 05/17/2004

Name: FAIRFIELD TEXTILES/PATERSON LAUNDRY & DYE  
Address: 2 WOOD ST  
City,State,Zip: PATERSON, NJ 07510  
Emission Year: Not reported  
Facility Number: 30914  
NAICS Code: Not reported  
Pollutant Name: Not reported  
Tons/Year lbs/Year For Taps 1000 Tons/Year For CO2: Not reported  
Tons/Season (5/1-9/30): Not reported  
Lbs/Day Peak Ozone Season (6/1-8/31): Not reported  
Lbs/Day Co-season (12/1-2/31): Not reported  
Permit of Emission: PERMIT  
X Coordinate: 584703  
Y Coordinate: 764481  
Coordinate Units: NJ State Plane (NAD83) - USFEET  
Coordinate Type: Digital Image  
Active Number: PCP960001  
Active Type Description: Construction of New Source  
Document Status: Superseded (Archived)  
Expiration Date: 08/27/2003  
Active Flag: N  
NAICS Description: Not reported  
TPY of Fugitive Emissions: Not reported  
TPY of Non-Fugitive Emissions: Not reported  
Ozone Season Non-Fugitives: Not reported  
Ozone Season Fugitive: Not reported  
May Sep Fugitive QTY: Not reported  
May Sep Total QTY: Not reported  
Effective Start Date: 10/16/1991

Name: FAIRFIELD TEXTILES/PATERSON LAUNDRY & DYE  
Address: 2 WOOD ST  
City,State,Zip: PATERSON, NJ 07510  
Emission Year: Not reported  
Facility Number: 30914  
NAICS Code: Not reported  
Pollutant Name: Not reported  
Tons/Year lbs/Year For Taps 1000 Tons/Year For CO2: Not reported  
Tons/Season (5/1-9/30): Not reported  
Lbs/Day Peak Ozone Season (6/1-8/31): Not reported  
Lbs/Day Co-season (12/1-2/31): Not reported  
Permit of Emission: PERMIT  
X Coordinate: 584703  
Y Coordinate: 764481  
Coordinate Units: NJ State Plane (NAD83) - USFEET  
Coordinate Type: Digital Image  
Active Number: PCP960002  
Active Type Description: Construction of New Source  
Document Status: Terminated  
Expiration Date: 08/15/2007

Map ID  
Direction  
Distance  
Elevation

MAP FINDINGS

Site

Database(s)

EDR ID Number  
EPA ID Number

**PUREX CORP (Continued)**

1000225475

Active Flag: N  
NAICS Description: Not reported  
TPY of Fugitive Emissions: Not reported  
TPY of Non-Fugitive Emissions: Not reported  
Ozone Season Non-Fugitives: Not reported  
Ozone Season Fugitive: Not reported  
May Sep Fugitive QTY: Not reported  
May Sep Total QTY: Not reported  
Effective Start Date: 08/22/1991

Name: PRESTIGE INDUSTRIES LLC  
Address: 2 WOOD ST  
City,State,Zip: PATERSON, NJ 07524  
Emission Year: Not reported  
Facility Number: 32186  
NAICS Code: Not reported  
Pollutant Name: Not reported  
Tons/Year lbs/Year For Taps 1000 Tons/Year For CO2: Not reported  
Tons/Season (5/1-9/30): Not reported  
Lbs/Day Peak Ozone Season (6/1-8/31): Not reported  
Lbs/Day Co-season (12/1-2/31): Not reported  
Permit of Emission: PERMIT  
X Coordinate: 584703  
Y Coordinate: 764481  
Coordinate Units: NJ State Plane (NAD83) - USFEET  
Coordinate Type: Digital Image  
Active Number: PCP080001  
Active Type Description: Construction of New Source  
Document Status: Terminated  
Expiration Date: 03/31/2018  
Active Flag: Y  
NAICS Description: Not reported  
TPY of Fugitive Emissions: Not reported  
TPY of Non-Fugitive Emissions: Not reported  
Ozone Season Non-Fugitives: Not reported  
Ozone Season Fugitive: Not reported  
May Sep Fugitive QTY: Not reported  
May Sep Total QTY: Not reported  
Effective Start Date: 04/01/2008

Name: FAIRFIELD TEXTILES/PATERSON LAUNDRY & DYE  
Address: 2 WOOD ST  
City,State,Zip: PATERSON, NJ 07510  
Emission Year: Not reported  
Facility Number: 30914  
NAICS Code: Not reported  
Pollutant Name: Not reported  
Tons/Year lbs/Year For Taps 1000 Tons/Year For CO2: Not reported  
Tons/Season (5/1-9/30): Not reported  
Lbs/Day Peak Ozone Season (6/1-8/31): Not reported  
Lbs/Day Co-season (12/1-2/31): Not reported  
Permit of Emission: PERMIT  
X Coordinate: 584703  
Y Coordinate: 764481  
Coordinate Units: NJ State Plane (NAD83) - USFEET  
Coordinate Type: Digital Image  
Active Number: PCP970001

Map ID  
Direction  
Distance  
Elevation

MAP FINDINGS

Site

Database(s)

EDR ID Number  
EPA ID Number

**PUREX CORP (Continued)**

**1000225475**

Active Type Description: Construction of New Source  
Document Status: Superseded (Archived)  
Expiration Date: 08/27/2003  
Active Flag: N  
NAICS Description: Not reported  
TPY of Fugitive Emissions: Not reported  
TPY of Non-Fugitive Emissions: Not reported  
Ozone Season Non-Fugitives: Not reported  
Ozone Season Fugitive: Not reported  
May Sep Fugitive QTY: Not reported  
May Sep Total QTY: Not reported  
Effective Start Date: 09/11/1997

Name: 2 WOOD STREET SITE  
Address: 2 WOOD ST  
City,State,Zip: PATERSON, NJ 07526  
Emission Year: Not reported  
Facility Number: 31659  
NAICS Code: Not reported  
Pollutant Name: Not reported  
Tons/Year lbs/Year For Taps 1000 Tons/Year For CO2: Not reported  
Tons/Season (5/1-9/30): Not reported  
Lbs/Day Peak Ozone Season (6/1-8/31): Not reported  
Lbs/Day Co-season (12/1-2/31): Not reported  
Permit of Emission: PERMIT  
X Coordinate: 584553  
Y Coordinate: 764371  
Coordinate Units: NJ State Plane (NAD83) - USFEET  
Coordinate Type: Digital Image  
Active Number: EIP110001  
Active Type Description: Initial Pilot Test  
Document Status: Auto-Killed  
Expiration Date: 06/27/2011  
Active Flag: N  
NAICS Description: Not reported  
TPY of Fugitive Emissions: Not reported  
TPY of Non-Fugitive Emissions: Not reported  
Ozone Season Non-Fugitives: Not reported  
Ozone Season Fugitive: Not reported  
May Sep Fugitive QTY: Not reported  
May Sep Total QTY: Not reported  
Effective Start Date: 03/29/2011

Name: 2 WOOD STREET SITE  
Address: 2 WOOD ST  
City,State,Zip: PATERSON, NJ 07526  
Emission Year: Not reported  
Facility Number: 31659  
NAICS Code: Not reported  
Pollutant Name: Not reported  
Tons/Year lbs/Year For Taps 1000 Tons/Year For CO2: Not reported  
Tons/Season (5/1-9/30): Not reported  
Lbs/Day Peak Ozone Season (6/1-8/31): Not reported  
Lbs/Day Co-season (12/1-2/31): Not reported  
Permit of Emission: PERMIT  
X Coordinate: 584553  
Y Coordinate: 764371

Map ID  
Direction  
Distance  
Elevation

MAP FINDINGS

Site

Database(s)

EDR ID Number  
EPA ID Number

**PUREX CORP (Continued)**

1000225475

Coordinate Units: NJ State Plane (NAD83) - USFEET  
Coordinate Type: Digital Image  
Active Number: EIP140001  
Active Type Description: Initial Pilot Test  
Document Status: Auto-Killed  
Expiration Date: 03/03/2015  
Active Flag: N  
NAICS Description: Not reported  
TPY of Fugitive Emissions: Not reported  
TPY of Non-Fugitive Emissions: Not reported  
Ozone Season Non-Fugitives: Not reported  
Ozone Season Fugitive: Not reported  
May Sep Fugitive QTY: Not reported  
May Sep Total QTY: Not reported  
Effective Start Date: 12/03/2014

Name: 2 WOOD STREET SITE  
Address: 2 WOOD ST  
City,State,Zip: PATERSON, NJ 07526  
Emission Year: Not reported  
Facility Number: 31659  
NAICS Code: Not reported  
Pollutant Name: Not reported  
Tons/Year lbs/Year For Taps 1000 Tons/Year For CO2: Not reported  
Tons/Season (5/1-9/30): Not reported  
Lbs/Day Peak Ozone Season (6/1-8/31): Not reported  
Lbs/Day Co-season (12/1-2/31): Not reported  
Permit of Emission: PERMIT  
X Coordinate: 584553  
Y Coordinate: 764371  
Coordinate Units: NJ State Plane (NAD83) - USFEET  
Coordinate Type: Digital Image  
Active Number: PCP040001  
Active Type Description: Modification  
Document Status: Terminated  
Expiration Date: 10/08/2010  
Active Flag: N  
NAICS Description: Not reported  
TPY of Fugitive Emissions: Not reported  
TPY of Non-Fugitive Emissions: Not reported  
Ozone Season Non-Fugitives: Not reported  
Ozone Season Fugitive: Not reported  
May Sep Fugitive QTY: Not reported  
May Sep Total QTY: Not reported  
Effective Start Date: 05/27/2004

Name: 2 WOOD STREET SITE  
Address: 2 WOOD ST  
City,State,Zip: PATERSON, NJ 07526  
Emission Year: Not reported  
Facility Number: 31659  
NAICS Code: Not reported  
Pollutant Name: Not reported  
Tons/Year lbs/Year For Taps 1000 Tons/Year For CO2: Not reported  
Tons/Season (5/1-9/30): Not reported  
Lbs/Day Peak Ozone Season (6/1-8/31): Not reported  
Lbs/Day Co-season (12/1-2/31): Not reported

Map ID  
Direction  
Distance  
Elevation

MAP FINDINGS

Site

Database(s)

EDR ID Number  
EPA ID Number

**PUREX CORP (Continued)**

**1000225475**

Permit of Emission: PERMIT  
X Coordinate: 584553  
Y Coordinate: 764371  
Coordinate Units: NJ State Plane (NAD83) - USFEET  
Coordinate Type: Digital Image  
Active Number: PCP990001  
Active Type Description: Construction of New Source  
Document Status: Superseded (Archived)  
Expiration Date: 05/26/2004  
Active Flag: N  
NAICS Description: Not reported  
TPY of Fugitive Emissions: Not reported  
TPY of Non-Fugitive Emissions: Not reported  
Ozone Season Non-Fugitives: Not reported  
Ozone Season Fugitive: Not reported  
May Sep Fugitive QTY: Not reported  
May Sep Total QTY: Not reported  
Effective Start Date: 03/10/2000

Name: PRESTIGE INDUSTRIES LLC  
Address: 2 WOOD ST  
City,State,Zip: PATERSON, NJ 07524  
Emission Year: Not reported  
Facility Number: 32186  
NAICS Code: Not reported  
Pollutant Name: Not reported  
Tons/Year lbs/Year For Taps 1000 Tons/Year For CO2: Not reported  
Tons/Season (5/1-9/30): Not reported  
Lbs/Day Peak Ozone Season (6/1-8/31): Not reported  
Lbs/Day Co-season (12/1-2/31): Not reported  
Permit of Emission: PERMIT  
X Coordinate: 584703  
Y Coordinate: 764481  
Coordinate Units: NJ State Plane (NAD83) - USFEET  
Coordinate Type: Digital Image  
Active Number: PCP070001  
Active Type Description: Construction of New Source  
Document Status: Terminated  
Expiration Date: 06/11/2019  
Active Flag: Y  
NAICS Description: Not reported  
TPY of Fugitive Emissions: Not reported  
TPY of Non-Fugitive Emissions: Not reported  
Ozone Season Non-Fugitives: Not reported  
Ozone Season Fugitive: Not reported  
May Sep Fugitive QTY: Not reported  
May Sep Total QTY: Not reported  
Effective Start Date: 02/08/2008

Name: FAIRFIELD TEXTILES/PATERSON LAUNDRY & DYE  
Address: 2 WOOD ST  
City,State,Zip: PATERSON, NJ 07510  
Emission Year: Not reported  
Facility Number: 30914  
NAICS Code: Not reported  
Pollutant Name: Not reported  
Tons/Year lbs/Year For Taps 1000 Tons/Year For CO2: Not reported

Map ID  
Direction  
Distance  
Elevation

MAP FINDINGS

Site

Database(s)

EDR ID Number  
EPA ID Number

**PUREX CORP (Continued)**

1000225475

Tons/Season (5/1-9/30):	Not reported
Lbs/Day Peak Ozone Season (6/1-8/31):	Not reported
Lbs/Day Co-season (12/1-2/31):	Not reported
Permit of Emission:	PERMIT
X Coordinate:	584703
Y Coordinate:	764481
Coordinate Units:	NJ State Plane (NAD83) - USFEET
Coordinate Type:	Digital Image
Active Number:	PCP960003
Active Type Description:	Construction of New Source
Document Status:	Terminated
Expiration Date:	01/09/2008
Active Flag:	N
NAICS Description:	Not reported
TPY of Fugitive Emissions:	Not reported
TPY of Non-Fugitive Emissions:	Not reported
Ozone Season Non-Fugitives:	Not reported
Ozone Season Fugitive:	Not reported
May Sep Fugitive QTY:	Not reported
May Sep Total QTY:	Not reported
Effective Start Date:	09/22/1992

NJ Drycleaners:

Name: PRESTIGE INDUSTRIES LLC  
Address: 2 WOOD ST  
City,State,Zip: PATERSON, NJ 07524  
Facility Id: 32186  
Contact Title: COMPTROLLER  
Contact Name: HAL LERNER  
Contact Email: HAL.LERNER@prestigecorp.com  
SIC Code: 7215  
SIC Description: Coin-Operated Laundry and Drycleaning  
X Coordinate: 584703  
Y Coordinate: 764481  
Coordinate Units: NJ State Plane (NAD83) - USFEET  
Coordinate Type: Digital Image  
Contact Phone: (646) 710-4679  
Active Flag: Y

Name: PRESTIGE INDUSTRIES LLC  
Address: 2 WOOD ST  
City,State,Zip: PATERSON, NJ 07524  
Facility Id: 32186  
Contact Title: EHS DIRECTOR  
Contact Name: JOHN WALSH  
Contact Email: JOHN.WALSH@prestigecorp.com  
SIC Code: 7215  
SIC Description: Coin-Operated Laundry and Drycleaning  
X Coordinate: 584703  
Y Coordinate: 764481  
Coordinate Units: NJ State Plane (NAD83) - USFEET  
Coordinate Type: Digital Image  
Contact Phone: (917) 263-0619  
Active Flag: Y

NJ MANIFEST:

Map ID  
Direction  
Distance  
Elevation

MAP FINDINGS

Site

Database(s)

EDR ID Number  
EPA ID Number

**PUREX CORP (Continued)**

**1000225475**

EPA Id: NJD045056066  
Mail Address: 111 WEST CLARENDON  
Mail City/State/Zip: PHOENIX 85077  
Facility Phone: 6022485448  
Emergency Phone: Not reported  
Contact: JOHN J DOUGHERTY  
Comments: NJT3500145  
SIC Code: 2841  
County: 16  
Municipal: 08  
Previous EPA Id: NJT350014510  
Gen Flag: D  
Trans Flag: Not reported  
TSD Flag: Not reported  
Name Change: Not reported  
Date Change: Not reported

**Manifest:**

Manifest Number: 017043264JJK  
EPA ID: NJD045056066  
Date Shipped: 3/10/2017  
TSD EPA ID: PAD067098822  
Transporter EPA ID: PAD146714878  
Transporter 2 EPA ID: Not reported  
Transporter 3 EPA ID: Not reported  
Transporter 4 EPA ID: Not reported  
Transporter 5 EPA ID: Not reported  
Transporter 6 EPA ID: Not reported  
Transporter 7 EPA ID: Not reported  
Transporter 8 EPA ID: Not reported  
Transporter 9 EPA ID: Not reported  
Transporter 10 EPA ID: Not reported  
Date Trans1 Transported Waste: Not reported  
Date Trans2 Transported Waste: Not reported  
Date Trans3 Transported Waste: Not reported  
Date Trans4 Transported Waste: Not reported  
Date Trans5 Transported Waste: Not reported  
Date Trans6 Transported Waste: Not reported  
Date Trans7 Transported Waste: Not reported  
Date Trans8 Transported Waste: Not reported  
Date Trans9 Transported Waste: Not reported  
Date Trans10 Transported Waste: Not reported  
Date TSD Received Waste: Not reported  
TSD EPA Facility Name: Not reported  
QTY Units: Not reported  
Transporter SEQ ID: Not reported  
Transporter-1 Date: Not reported  
Waste SEQ ID: Not reported  
Waste Type Code 2: Not reported  
Waste Type Code 3: Not reported  
Waste Type Code 4: Not reported  
Waste Type Code 5: Not reported  
Waste Type Code 6: Not reported  
Date Accepted: Not reported  
Manifest Discrepancy Type: Not reported  
Data Entry Number: Not reported  
Was Load Rejected: PHOENIX 85077  
Reason Load Was Rejected: Not reported

Map ID  
Direction  
Distance  
Elevation

MAP FINDINGS

Site

Database(s)

EDR ID Number  
EPA ID Number

G31  
ESE  
< 1/8  
0.115 mi.  
605 ft.

**PUREX CORPORATION PLANT 11**  
**2-62 WOOD ST**  
**PATERSON CITY, NJ 07524**  
**Site 11 of 13 in cluster G**

**NJ BROWNFIELDS** **S108396199**  
**NJ Release** **N/A**

**Relative:**  
**Lower**  
**Actual:**  
**40 ft.**

**BROWNFIELDS:**  
Name: PUREX CORPORATION PLANT 11  
Address: 2-62 WOOD ST  
City,State,Zip: PATERSON CITY, PATERSON CITY 07524  
Price: Not reported  
Assessed Value: \$250,000 to \$1,000,000  
Property Size: 1 ? 2  
Annual Taxes: \$101,834.25  
Representative Address: Not reported  
Representative City/State/Zip: Not reported  
Submitter Name: Not reported  
Submitter Address1: Not reported  
Submitter Address2: Not reported  
Submitter City: Not reported  
Submitter State: Not reported  
Submitter Zip: Not reported  
Submitter Email: Not reported  
Submitter Phone: Not reported  
Transaction Type: Not reported  
Transfer Type: Not reported  
Site Number: 371  
X Coordinate: 584177.1  
Y Coordinate: 764642.16  
Coord: 584177.1:764642.16  
AutolD: Not reported  
Ownership Type: Private  
Ownership: Corporation  
PStatus: Pending Receipt of Waiver  
PI Number: Not reported  
Owner Name: ..  
Owner Address + Owner Street: 34 Waite Street  
Owner City: Paterson  
Owner State: NJ  
Owner Zip Code: 07524  
Owner County: Not reported  
Owner Phone: 9733211212  
Owner Fax: 9733211202  
Owner Email: ytorrez@patcity.com  
Owner Organization: Fairfield Textiles Corp  
Authorized Representative: Yesenia Torrez  
Auth Rep Relation to Owner: Brownfields Coordinator  
Municipal Contact Name: Yesenia Torrez  
Municipal Contact Street: 125 Ellison Street  
Municipal Contact City: Paterson  
Municipal Contact State: NJ  
Municipal Contact Zip Code: 07505  
Municipal Contact Phone: 9733211212  
Municipal Contact Fax: 9733450059  
Municipal Contact Email: ytorrez@patcity.com  
Department: Not reported  
Municipal Contact Title: Not reported  
Contact Relation to Owner: Brownfields Coordinator  
Current Zoning: Industrial

Map ID  
Direction  
Distance  
Elevation

MAP FINDINGS

Site

Database(s)

EDR ID Number  
EPA ID Number

**PUREX CORPORATION PLANT 11 (Continued)**

**S108396199**

Proposed Zoning:	Mixed Use
Copy of Title Insurance:	Yes
Block:	C0373
Lot:	1
Development Plan Completed:	Unknown
Market Study Completed:	Unknown
Current Activity:	Under used (not fully used)
Current Operations:	Fairfield Textile currently occupies the site and manufactures water-based soap.
Prior Operations:	Soap manufacturing
Deed Restrictions:	No
Easements:	Unknown
Buildings:	1
Condition of Buildings:	Fair to Good
Square Footage:	Not reported
Total Buildable Space:	0
Lease Price:	Not reported
Tax Certificate:	No
Tax Lien:	No
Other Liens/Judgements:	No
Traffic Study:	Yes
Road Access:	2-Lane
Waterfront Access:	No
Airport Access:	No
Public Transportation Access:	Yes
Major Highway Name:	Interstate 80
Major Highway Interchange:	Grand Street
Major Highway Miles Away:	2
Local Highway Name:	Route 19
Local Highway Interchange:	155P
Local Highway Miles Away:	4
Rail Type:	Commuter
Rail Name:	NJ Transit Main Line
Rail Station:	Paterson
Rail Miles Away:	.25
Public Water:	Yes
Electric:	Yes
Gas:	Yes
Public Sewer:	Yes
Telephone:	Yes
Cable:	No
Fiber Optics:	No
Wetlands:	Unknown
Sensitive Ecosystems/Habitats:	Unknown
Endangered Species:	Unknown
Historic/Archeological Site:	Unknown
100 Year Flood Plain:	Unknown
500 Year Flood Plain:	Unknown
Environmental Report Copies:	Unknown
List Containing Site:	Not reported
Preliminary Assessment:	No
Site Investigation:	No
Remedial Investigation:	No
Remedial Action Workplan:	Unknown
Voluntary Cleanup Program:	Unknown
Environmental Litigation:	Unknown
Remediation In Progress:	Unknown

Map ID  
Direction  
Distance  
Elevation

MAP FINDINGS

Site

Database(s)

EDR ID Number  
EPA ID Number

**PUREX CORPORATION PLANT 11 (Continued)**

**S108396199**

Remediation Estimated Complete Date: Not reported  
Regulatory sign-off: Unknown  
Regulatory Sign-Off Description: Not reported  
Other Incentives: No  
Low Interest Rates: No  
HDSRF Grants: No  
TIF: No  
HDSRF Loans: No  
USA Loans: No  
USA Grants: No  
Designated Redevelopment Area: No  
Environmental Opportunity Zone: No  
Tax Rebate or Abatement: No  
Empowerment Zone (Federal): No  
Urban Coordinating Council Neighborhood: No  
Enterprise Community (Federal): No  
Urban Enterprise Zone: No  
Additional Comments: This property received eight ft of water in Hurricane Floyd. Applying for grant money  
County\_int\_FK: 16  
Municipality\_int\_FK: 455  
Planning Area Designation: Planning Area 1  
Authorized Representative Email: Not reported  
Authorized Representative Phone: 999999999  
General Comments: This property is in a great location near the Interstate 80 and the Paterson Train Station. This property has great potential for future reuses.

**NJ Release:**

Name: Not reported  
Address: 2-62 WOOD ST  
City,State,Zip: PATERSON CITY, NJ  
Facility Type: Other  
Facility Phone: Not reported  
Incident Date: 02/06/2007  
Incident Time: Not reported  
Trenton Dispatch Log Number: 220907  
Case Number: 07-02-07-0052-27  
Date Received: 02/07/2007  
Nature of Incident: Not reported  
Operator: Not reported  
Incident Type: MOA  
Incident Location: FORMER FAIRFIELD TEXTILES SITE  
Location: Not reported  
Other Location: Not reported  
Contact Name: Not reported  
Caller Name: Not reported  
Caller Title: Not reported  
Caller Address: Not reported  
Caller City,St,Zip: Not reported  
Caller Telephone: Not reported  
Substance(s): Not reported  
Substance Type: Not reported  
Substance Identity: Not reported  
CAS Number: Not reported  
A310 Letter: Not reported  
TCPA Chemical: Not reported

Map ID  
Direction  
Distance  
Elevation

MAP FINDINGS

Site

Database(s)

EDR ID Number  
EPA ID Number

**PUREX CORPORATION PLANT 11 (Continued)**

**S108396199**

Hazrds Material:	Not reported
COMU:	Not reported
Ref. Code:	Not reported
Amt Released:	Not reported
Contained:	Not reported
Release Type:	Not reported
Release VE:	Not reported
Injuries:	Not reported
Public Exposure:	Not reported
Facility Evacuation:	Not reported
Police at Scene:	Not reported
Firemen at Scene:	Not reported
Contamination of:	Not reported
Receiving Water:	Not reported
Status at Spill:	Not reported
NJ Spill Date:	Not reported
NJ Spill Time:	Not reported
NJ Spill Name:	Not reported
NJ Spill Title:	Not reported
NJ Spill Phone:	Not reported
Other Date:	Not reported
Other Time:	Not reported
Other Name:	Not reported
Other Title:	Not reported
Other Telephone:	Not reported
Public Evacuation:	Not reported
Assistance Requested:	Not reported
Wind Direction/Speed:	Not reported
Local Municipality Notified:	Not reported
Local Municipality Name:	Not reported
Local Municipality Title:	Not reported
Local Municipality Telephone:	Not reported
Local Municipality Date:	Not reported
Local Municipality Time:	Not reported
Incident Description:	Not reported
Incident Name:	Not reported
Incident Referred To:	Not reported
Incident Region:	Not reported
Incident Telephone:	Not reported
Incident Date:	Not reported
Incident time:	Not reported
Incident ITM:	Not reported
Comments:	Not reported
Date A310 Letter Printed:	Not reported
Date Local Authority Was Notified:	Not reported
Date Updated:	Not reported
Date Report Faxed to Local Authority:	Not reported
Local Authority Notification Date:	Not reported
Rep Receive Date:	02/07/2007
Reporter Type:	DEP Employee
Reporter Name:	REDACTED
Reporter Title:	REDACTED
Reporter Org:	REDATED
Reporter Address:	Not reported
Reporter City,St,Zip:	Not reported
Reporter County:	Not reported
Incident Status:	Terminated

Map ID  
 Direction  
 Distance  
 Elevation

MAP FINDINGS

Site

Database(s)

EDR ID Number  
 EPA ID Number

**PUREX CORPORATION PLANT 11 (Continued)**

**S108396199**

Incident Category Source:	Other
Incident Source Name:	UNKNOWN
Incident Source Address:	Not reported
Incident Source Address 2:	Not reported
Incident Source City,St,Zip:	NJ
Incident Source County:	Not reported
DEP Requested:	Not reported
Confidential:	Not reported
Notify Type:	Not reported
Road Closed:	Not reported
Direction:	Not reported
Responsible Party:	Not reported
Responsible Party Name:	Not reported
Responsible Party Contact:	Not reported
Responsible Party Title:	Not reported
Responsible Party Phone:	Not reported
Responsible Party Street:	Not reported
Responsible Party County:	Not reported
Responsible Party City,St,Zip:	Not reported
Memo. Of Understanding:	Not reported
Drill/trng Exercise:	Not reported
Hazardous:	Not reported

**F32**  
**NW**  
 < 1/8  
 0.116 mi.  
 611 ft.

**PROSPECT PARK SERVICE INCORPORATED**  
**328 8TH ST N**  
**PROSPECT PARK BOROUGH, NJ**

**NJ HWS RE-EVAL**    **S108028564**  
 N/A

**Site 5 of 10 in cluster F**

**Relative:**  
**Higher**  
**Actual:**  
 155 ft.

HWS RE-EVAL:	
Facility Status:	Assigned to RPIU. Under Investigation.
<b>PI Number:</b>	<b>002875</b>
Category:	Non-Homeowner

**F33**  
**NNW**  
 < 1/8  
 0.117 mi.  
 620 ft.

**DE GIACOMO & FAASSE**  
**NO 8TH ST & PLANTEN AVE**  
**PATERSON, NJ 07508**

**EDR Hist Auto**    **1020660463**  
 N/A

**Site 6 of 10 in cluster F**

**Relative:**  
**Higher**  
**Actual:**  
 152 ft.

EDR Hist Auto		
Year:	Name:	Type:
1972	DE GIACOMO & FAASSE	Gasoline Service Stations
1973	DE GIACOMO & FAASSE	Gasoline Service Stations
1974	DE GIACOMO & FAASSE	Gasoline Service Stations
1975	DE GIACOMO & FAASSE	Gasoline Service Stations
1976	DE GIACOMO & FAASSE	Gasoline Service Stations

MAP FINDINGS

Map ID  
 Direction  
 Distance  
 Elevation

Site

Database(s) EDR ID Number  
 EPA ID Number

**34**  
**SW**  
**1/8-1/4**  
**0.128 mi.**  
**674 ft.**

**47 HOPPER STREET**  
**47 HOPPER ST**  
**PROSPECT PARK BORO, NJ**

**NJ SHWS S126126443**  
**NJ Release N/A**

**Relative:**  
**Higher**  
**Actual:**  
**110 ft.**

SHWS:  
 Name: 47 HOPPER STREET  
 Address: 47 HOPPER ST  
 City,State,Zip: PROSPECT PARK BORO, NJ  
 Site ID: 661336  
 Status: Closed  
 Home Owner: Yes  
 PI Number: 921109

Detail As Of April 2012:  
 X Coord Site: Not reported  
 X Coord PI: Not reported  
 Y Coord Site: Not reported  
 Y Coord PI: Not reported

NJ Release:  
 Name: Not reported  
 Address: 47 HOPPERS ST  
 City,State,Zip: PROSPECT PARK BORO, NJ 07508  
 Facility Type: Residential  
 Facility Phone: Not reported  
 Incident Date: 02/13/2020  
 Incident Time: Not reported  
 Trenton Dispatch Log Number: 745789  
 Case Number: 20-02-21-1028-12  
 Date Received: 02/21/2020  
 Nature of Incident: Not reported  
 Operator: Not reported  
 Incident Type: Underground Storage Tank  
 Incident Location: RESIDENCE  
 Location: Not reported  
 Other Location: Not reported  
 Contact Name: RAYMOND DURAN  
 Caller Name: Not reported  
 Caller Title: Not reported  
 Caller Address: Not reported  
 Caller City,St,Zip: Not reported  
 Caller Telephone: Not reported  
 Substance(s): Not reported  
 Substance Type: Not reported  
 Substance Identity: Not reported  
 CAS Number: Not reported  
 A310 Letter: Not reported  
 TCPA Chemical: Not reported  
 Hazrds Material: Not reported  
 COMU: Not reported  
 Ref. Code: Not reported  
 Amt Released: Not reported  
 Contained: Not reported  
 Release Type: Not reported  
 Release VE: Not reported  
 Injuries: No  
 Public Exposure: No

Map ID  
Direction  
Distance  
Elevation

MAP FINDINGS

Site

Database(s)

EDR ID Number  
EPA ID Number

47 HOPPER STREET (Continued)

S126126443

Facility Evacuation:	No
Police at Scene:	No
Firemen at Scene:	No
Contamination of:	Not reported
Receiving Water:	Not reported
Status at Spill:	Not reported
NJ Spill Date:	Not reported
NJ Spill Time:	Not reported
NJ Spill Name:	Not reported
NJ Spill Title:	Not reported
NJ Spill Phone:	Not reported
Other Date:	Not reported
Other Time:	Not reported
Other Name:	Not reported
Other Title:	Not reported
Other Telephone:	Not reported
Public Evacuation:	No
Assistance Requested:	Not reported
Wind Direction/Speed:	Not reported
Local Municipality Notified:	Not reported
Local Municipality Name:	Not reported
Local Municipality Title:	Not reported
Local Municipality Telephone:	Not reported
Local Municipality Date:	Not reported
Local Municipality Time:	Not reported
Incident Description:	Not reported
Incident Name:	Not reported
Incident Referred To:	Not reported
Incident Region:	Not reported
Incident Telephone:	Not reported
Incident Date:	Not reported
Incident time:	Not reported
Incident ITM:	Not reported
Comments:	Not reported
Date A310 Letter Printed:	Not reported
Date Local Authority Was Notified:	Not reported
Date Updated:	Not reported
Date Report Faxed to Local Authority:	Not reported
Local Authority Notification Date:	Not reported
Rep Receive Date:	02/21/2020
Reporter Type:	Other
Reporter Name:	REDACTED
Reporter Title:	REDACTED
Reporter Org:	REDACTED
Reporter Address:	Not reported
Reporter City,St,Zip:	Not reported
Reporter County:	Not reported
Incident Status:	Terminated
Incident Category Source:	Other
Incident Source Name:	Not reported
Incident Source Address:	47 HOPPERS ST
Incident Source Address 2:	Not reported
Incident Source City,St,Zip:	Prospect Park Boro, NJ 07508
Incident Source County:	Passaic
DEP Requested:	No
Confidential:	Not reported
Notify Type:	Not reported

Map ID  
 Direction  
 Distance  
 Elevation

MAP FINDINGS

Site

Database(s)

EDR ID Number  
 EPA ID Number

**47 HOPPER STREET (Continued)**

**S126126443**

Road Closed:	Not reported
Direction:	Not reported
Responsible Party:	Not reported
Responsible Party Name:	Not reported
Responsible Party Contact:	Not reported
Responsible Party Title:	Not reported
Responsible Party Phone:	Not reported
Responsible Party Street:	Not reported
Responsible Party County:	Not reported
Responsible Party City,St,Zip:	Not reported
Memo. Of Understanding:	Not reported
Drill/trng Exercise:	Not reported
Hazardous:	Not reported

**F35  
 NW  
 1/8-1/4  
 0.129 mi.  
 682 ft.**

**HMS PROSPECT PARK LLC  
 333 N 8TH ST.  
 HALEDON, NJ 07508**

**RCRA-SQG 1027221661  
 NJR000086538**

**Site 7 of 10 in cluster F**

**Relative:  
 Higher  
 Actual:  
 157 ft.**

RCRA-SQG:	
Date Form Received by Agency:	20220614
Handler Name:	HMS PROSPECT PARK LLC
Handler Address:	333 N 8TH ST.
Handler City,State,Zip:	HALEDON, NJ 07508
EPA ID:	NJR000086538
Contact Name:	HENRY SHOTMEYER
Contact Address:	PO BOX 9
Contact City,State,Zip:	WYCKOFF, NJ 07481
Contact Telephone:	201-485-8787
Contact Fax:	Not reported
Contact Email:	HJS@HMSGLOBALHOLDINGS.COM
Contact Title:	PROPERTY MANAGER
EPA Region:	02
Land Type:	Private
Federal Waste Generator Description:	Small Quantity Generator
Non-Notifier:	Not reported
Biennial Report Cycle:	Not reported
Accessibility:	Not reported
Active Site Indicator:	Handler Activities
State District Owner:	Not reported
State District:	Not reported
Mailing Address:	PO BOX 9
Mailing City,State,Zip:	WYCKOFF, NJ 07481
Owner Name:	HMS PROSPECT PARK LLC
Owner Type:	Private
Operator Name:	HMS PROSPECT PARK LLC
Operator Type:	Private
Short-Term Generator Activity:	No
Importer Activity:	No
Mixed Waste Generator:	No
Transporter Activity:	No
Transfer Facility Activity:	No
Recycler Activity with Storage:	No
Small Quantity On-Site Burner Exemption:	No
Smelting Melting and Refining Furnace Exemption:	No
Underground Injection Control:	No
Off-Site Waste Receipt:	No

Map ID  
 Direction  
 Distance  
 Elevation

MAP FINDINGS

Site

Database(s)

EDR ID Number  
 EPA ID Number

**HMS PROSPECT PARK LLC (Continued)**

**1027221661**

Universal Waste Indicator:	No
Universal Waste Destination Facility:	No
Federal Universal Waste:	No
Active Site Fed-Reg Treatment Storage and Disposal Facility:	Not reported
Active Site Converter Treatment storage and Disposal Facility:	Not reported
Active Site State-Reg Treatment Storage and Disposal Facility:	Not reported
Active Site State-Reg Handler:	---
Federal Facility Indicator:	Not reported
Hazardous Secondary Material Indicator:	N
Sub-Part K Indicator:	Not reported
Commercial TSD Indicator:	No
Treatment Storage and Disposal Type:	Not reported
2018 GPRC Permit Baseline:	Not on the Baseline
2018 GPRC Renewals Baseline:	Not on the Baseline
Permit Renewals Workload Universe:	Not reported
Permit Workload Universe:	Not reported
Permit Progress Universe:	Not reported
Post-Closure Workload Universe:	Not reported
Closure Workload Universe:	Not reported
202 GPRC Corrective Action Baseline:	No
Corrective Action Workload Universe:	No
Subject to Corrective Action Universe:	No
Non-TSDs Where RCRA CA has Been Imposed Universe:	No
TSDs Potentially Subject to CA Under 3004 (u)/(v) Universe:	No
TSDs Only Subject to CA under Discretionary Auth Universe:	No
Corrective Action Priority Ranking:	No NCAPS ranking
Environmental Control Indicator:	No
Institutional Control Indicator:	No
Human Exposure Controls Indicator:	N/A
Groundwater Controls Indicator:	N/A
Operating TSD Universe:	Not reported
Full Enforcement Universe:	Not reported
Significant Non-Complier Universe:	No
Unaddressed Significant Non-Complier Universe:	No
Addressed Significant Non-Complier Universe:	No
Significant Non-Complier With a Compliance Schedule Universe:	No
Financial Assurance Required:	Not reported
Handler Date of Last Change:	20220614
Recognized Trader-Importer:	No
Recognized Trader-Exporter:	No
Importer of Spent Lead Acid Batteries:	No
Exporter of Spent Lead Acid Batteries:	No
Recycler Activity Without Storage:	No
Manifest Broker:	Yes
Sub-Part P Indicator:	No

Hazardous Waste Summary:

Waste Code:	D018
Waste Description:	BENZENE

Handler - Owner Operator:

Owner/Operator Indicator:	Operator
Owner/Operator Name:	HMS PROSPECT PARK LLC
Legal Status:	Private
Date Became Current:	20170901

Map ID  
 Direction  
 Distance  
 Elevation

MAP FINDINGS

Site

Database(s)

EDR ID Number  
 EPA ID Number

**HMS PROSPECT PARK LLC (Continued)**

**1027221661**

Date Ended Current:	Not reported
Owner/Operator Address:	PO BOX 9
Owner/Operator City,State,Zip:	WYCKOFF, NJ 07481
Owner/Operator Telephone:	Not reported
Owner/Operator Telephone Ext:	Not reported
Owner/Operator Fax:	Not reported
Owner/Operator Email:	Not reported
Owner/Operator Indicator:	Owner
Owner/Operator Name:	HMS PROSPECT PARK LLC
Legal Status:	Private
Date Became Current:	20080924
Date Ended Current:	Not reported
Owner/Operator Address:	PO BOX 9
Owner/Operator City,State,Zip:	WYCKOFF, NJ 07481
Owner/Operator Telephone:	201-485-8787
Owner/Operator Telephone Ext:	Not reported
Owner/Operator Fax:	Not reported
Owner/Operator Email:	HJS@HMSGLOBALHOLDINGS.COM

Historic Generators:

Receive Date:	20220614
Handler Name:	HMS PROSPECT PARK LLC
Federal Waste Generator Description:	Small Quantity Generator
State District Owner:	Not reported
Large Quantity Handler of Universal Waste:	No
Recognized Trader Importer:	No
Recognized Trader Exporter:	No
Spent Lead Acid Battery Importer:	No
Spent Lead Acid Battery Exporter:	No
Current Record:	Yes
Non Storage Recycler Activity:	No
Electronic Manifest Broker:	Yes

List of NAICS Codes and Descriptions:

NAICS Code:	44719
NAICS Description:	OTHER GASOLINE STATIONS

Facility Has Received Notices of Violations:

Violations:	No Violations Found
-------------	---------------------

Evaluation Action Summary:

Evaluations:	No Evaluations Found
--------------	----------------------

**F36  
 NW  
 1/8-1/4  
 0.129 mi.  
 682 ft.**

**PROSPECT PARK AUTO SERVICE  
 333 N 8TH ST  
 PROSPECT PARK, NJ 07506  
 Site 8 of 10 in cluster F**

**RCRA-VSQG 1004752428  
 NJ MANIFEST NJD986645356**

**Relative:  
 Higher  
 Actual:  
 157 ft.**

RCRA-VSQG:	
Date Form Received by Agency:	20070101
Handler Name:	PROSPECT PARK AUTO SERVICE
Handler Address:	333 N 8TH ST
Handler City,State,Zip:	PROSPECT PARK, NJ 07506

Map ID  
 Direction  
 Distance  
 Elevation

MAP FINDINGS

Site

Database(s)

EDR ID Number  
 EPA ID Number

**PROSPECT PARK AUTO SERVICE (Continued)**

**1004752428**

EPA ID:		NJD986645356
Contact Name:		ERIC EHRMAN
Contact Address:		WAGARAW RD
Contact City,State,Zip:		HAWTHORNE, NJ 07506
Contact Telephone:		973-427-1000
Contact Fax:		Not reported
Contact Email:		Not reported
Contact Title:		Not reported
EPA Region:		02
Land Type:		Private
Federal Waste Generator Description:		Conditionally Exempt Small Quantity Generator
Non-Notifier:		Not reported
Biennial Report Cycle:		Not reported
Accessibility:		Not reported
Active Site Indicator:		Handler Activities
State District Owner:		NJ
State District:		NORTHERN
Mailing Address:		WAGARAW RD
Mailing City,State,Zip:		HAWTHORNE, NJ 07506
Owner Name:	FRANS HALL INC	
Owner Type:		Private
Operator Name:	FRANS HALL INC	
Operator Type:		Private
Short-Term Generator Activity:		No
Importer Activity:		No
Mixed Waste Generator:		No
Transporter Activity:		No
Transfer Facility Activity:		No
Recycler Activity with Storage:		No
Small Quantity On-Site Burner Exemption:		No
Smelting Melting and Refining Furnace Exemption:		No
Underground Injection Control:		No
Off-Site Waste Receipt:		No
Universal Waste Indicator:		No
Universal Waste Destination Facility:		No
Federal Universal Waste:		No
Active Site Fed-Reg Treatment Storage and Disposal Facility:		Not reported
Active Site Converter Treatment storage and Disposal Facility:		Not reported
Active Site State-Reg Treatment Storage and Disposal Facility:		Not reported
Active Site State-Reg Handler:		---
Federal Facility Indicator:		Not reported
Hazardous Secondary Material Indicator:		NN
Sub-Part K Indicator:		Not reported
Commercial TSD Indicator:		No
Treatment Storage and Disposal Type:		Not reported
2018 GPRA Permit Baseline:		Not on the Baseline
2018 GPRA Renewals Baseline:		Not on the Baseline
Permit Renewals Workload Universe:		Not reported
Permit Workload Universe:		Not reported
Permit Progress Universe:		Not reported
Post-Closure Workload Universe:		Not reported
Closure Workload Universe:		Not reported
202 GPRA Corrective Action Baseline:		No
Corrective Action Workload Universe:		No
Subject to Corrective Action Universe:		No
Non-TSDFs Where RCRA CA has Been Imposed Universe:		No
TSDFs Potentially Subject to CA Under 3004 (u)/(v) Universe:		No

Map ID  
Direction  
Distance  
Elevation

MAP FINDINGS

Site

Database(s)

EDR ID Number  
EPA ID Number

**PROSPECT PARK AUTO SERVICE (Continued)**

**1004752428**

TSDFs Only Subject to CA under Discretionary Auth Universe: No  
Corrective Action Priority Ranking: No NCAPS ranking  
Environmental Control Indicator: No  
Institutional Control Indicator: No  
Human Exposure Controls Indicator: N/A  
Groundwater Controls Indicator: N/A  
Operating TSDF Universe: Not reported  
Full Enforcement Universe: Not reported  
Significant Non-Complier Universe: No  
Unaddressed Significant Non-Complier Universe: No  
Addressed Significant Non-Complier Universe: No  
Significant Non-Complier With a Compliance Schedule Universe: No  
Financial Assurance Required: Not reported  
Handler Date of Last Change: 20080626  
Recognized Trader-Importer: No  
Recognized Trader-Exporter: No  
Importer of Spent Lead Acid Batteries: No  
Exporter of Spent Lead Acid Batteries: No  
Recycler Activity Without Storage: Not reported  
Manifest Broker: Not reported  
Sub-Part P Indicator: No

Hazardous Waste Summary:

Waste Code: X001  
Waste Description: Not Defined

Handler - Owner Operator:

Owner/Operator Indicator: Owner  
Owner/Operator Name: FRANS HALL INC  
Legal Status: Private  
Date Became Current: Not reported  
Date Ended Current: Not reported  
Owner/Operator Address: 10 WAGARAW RD  
Owner/Operator City,State,Zip: HAWTHORNE, NJ 07506  
Owner/Operator Telephone: 973-427-1000  
Owner/Operator Telephone Ext: Not reported  
Owner/Operator Fax: Not reported  
Owner/Operator Email: Not reported

Owner/Operator Indicator: Operator  
Owner/Operator Name: FRANS HALL INC  
Legal Status: Private  
Date Became Current: Not reported  
Date Ended Current: Not reported  
Owner/Operator Address: 10 WAGARAW RD  
Owner/Operator City,State,Zip: HAWTHORNE, NJ 07506  
Owner/Operator Telephone: 973-427-1000  
Owner/Operator Telephone Ext: Not reported  
Owner/Operator Fax: Not reported  
Owner/Operator Email: Not reported

Owner/Operator Indicator: Owner  
Owner/Operator Name: FRANS HALL INC  
Legal Status: Private  
Date Became Current: Not reported

Map ID  
Direction  
Distance  
Elevation

MAP FINDINGS

Site

Database(s)

EDR ID Number  
EPA ID Number

**PROSPECT PARK AUTO SERVICE (Continued)**

**1004752428**

Date Ended Current: Not reported  
Owner/Operator Address: 10 WAGARAW RD  
Owner/Operator City,State,Zip: HAWTHORNE, NJ 07506  
Owner/Operator Telephone: 973-427-1000  
Owner/Operator Telephone Ext: Not reported  
Owner/Operator Fax: Not reported  
Owner/Operator Email: Not reported

Historic Generators:

Receive Date: 20060101  
Handler Name: PROSPECT PARK AUTO SERVICE  
Federal Waste Generator Description: Conditionally Exempt Small Quantity Generator  
State District Owner: NJ  
Large Quantity Handler of Universal Waste: No  
Recognized Trader Importer: No  
Recognized Trader Exporter: No  
Spent Lead Acid Battery Importer: No  
Spent Lead Acid Battery Exporter: No  
Current Record: No  
Non Storage Recycler Activity: Not reported  
Electronic Manifest Broker: Not reported

Receive Date: 20070101  
Handler Name: PROSPECT PARK AUTO SERVICE  
Federal Waste Generator Description: Conditionally Exempt Small Quantity Generator  
State District Owner: NJ  
Large Quantity Handler of Universal Waste: No  
Recognized Trader Importer: No  
Recognized Trader Exporter: No  
Spent Lead Acid Battery Importer: No  
Spent Lead Acid Battery Exporter: No  
Current Record: Yes  
Non Storage Recycler Activity: Not reported  
Electronic Manifest Broker: Not reported

Receive Date: 19930121  
Handler Name: PROSPECT PARK AUTO SERVICE  
Federal Waste Generator Description: Conditionally Exempt Small Quantity Generator  
State District Owner: NJ  
Large Quantity Handler of Universal Waste: No  
Recognized Trader Importer: No  
Recognized Trader Exporter: No  
Spent Lead Acid Battery Importer: No  
Spent Lead Acid Battery Exporter: No  
Current Record: No  
Non Storage Recycler Activity: Not reported  
Electronic Manifest Broker: Not reported

Receive Date: 19940226  
Handler Name: PROSPECT PARK AUTO SERVICE  
Federal Waste Generator Description: Large Quantity Generator  
State District Owner: NJ  
Large Quantity Handler of Universal Waste: No  
Recognized Trader Importer: No  
Recognized Trader Exporter: No  
Spent Lead Acid Battery Importer: No  
Spent Lead Acid Battery Exporter: No

Map ID  
Direction  
Distance  
Elevation

MAP FINDINGS

Site

Database(s)

EDR ID Number  
EPA ID Number

**PROSPECT PARK AUTO SERVICE (Continued)**

**1004752428**

Current Record: No  
Non Storage Recycler Activity: Not reported  
Electronic Manifest Broker: Not reported

List of NAICS Codes and Descriptions:

NAICS Code: 4471  
NAICS Description: GASOLINE STATIONS

NAICS Code: 44711  
NAICS Description: GASOLINE STATIONS WITH CONVENIENCE STORES

Facility Has Received Notices of Violations:

Violations: No Violations Found

Evaluation Action Summary:

Evaluations: No Evaluations Found

NJ MANIFEST:

EPA Id: NJD986645356  
Mail Address: 10 WAGARAW ROQD  
Mail City/State/Zip: HAWTHORNE 07506  
Facility Phone: 2014271000  
Emergency Phone: Not reported  
Contact: Not reported  
Comments: Not reported  
SIC Code: Not reported  
County: 16  
Municipal: 10  
Previous EPA Id: Not reported  
Gen Flag: X  
Trans Flag: Not reported  
TSD Flag: Not reported  
Name Change: Not reported  
Date Change: Not reported

Manifest:

Manifest Number: MI09412249  
EPA ID: NJD986645356  
Date Shipped: 08/23/2004  
TSD EPA ID: MID000724831  
Transporter EPA ID: PAR000501577  
Transporter 2 EPA ID: PAD146714878  
Transporter 3 EPA ID: Not reported  
Transporter 4 EPA ID: Not reported  
Transporter 5 EPA ID: Not reported  
Transporter 6 EPA ID: Not reported  
Transporter 7 EPA ID: Not reported  
Transporter 8 EPA ID: Not reported  
Transporter 9 EPA ID: Not reported  
Transporter 10 EPA ID: Not reported  
Date Trans1 Transported Waste: 08/23/2004  
Date Trans2 Transported Waste: 08/23/2004  
Date Trans3 Transported Waste: Not reported  
Date Trans4 Transported Waste: Not reported  
Date Trans5 Transported Waste: Not reported

Map ID  
Direction  
Distance  
Elevation

MAP FINDINGS

Site

Database(s)

EDR ID Number  
EPA ID Number

**PROSPECT PARK AUTO SERVICE (Continued)**

**1004752428**

Date Trans6 Transported Waste: Not reported  
Date Trans7 Transported Waste: Not reported  
Date Trans8 Transported Waste: Not reported  
Date Trans9 Transported Waste: Not reported  
Date Trans10 Transported Waste: Not reported  
Date TSDF Received Waste: 08/27/2004  
TSDF EPA Facility Name: Not reported  
QTY Units: Not reported  
Transporter SEQ ID: Not reported  
Transporter-1 Date: Not reported  
Waste SEQ ID: Not reported  
Waste Type Code 2: Not reported  
Waste Type Code 3: Not reported  
Waste Type Code 4: Not reported  
Waste Type Code 5: Not reported  
Waste Type Code 6: Not reported  
Date Accepted: Not reported  
Manifest Discrepancy Type: Not reported  
Data Entry Number: 12130422  
Was Load Rejected: HAWTHORNE 07506  
Reason Load Was Rejected: Not reported

Manifest Number: MI09411576  
EPA ID: NJD986645356  
Date Shipped: 07/23/2004  
TSDF EPA ID: MID000724831  
Transporter EPA ID: PAR000501577  
Transporter 2 EPA ID: PAD146714878  
Transporter 3 EPA ID: Not reported  
Transporter 4 EPA ID: Not reported  
Transporter 5 EPA ID: Not reported  
Transporter 6 EPA ID: Not reported  
Transporter 7 EPA ID: Not reported  
Transporter 8 EPA ID: Not reported  
Transporter 9 EPA ID: Not reported  
Transporter 10 EPA ID: Not reported  
Date Trans1 Transported Waste: 07/23/2004  
Date Trans2 Transported Waste: 07/26/2004  
Date Trans3 Transported Waste: Not reported  
Date Trans4 Transported Waste: Not reported  
Date Trans5 Transported Waste: Not reported  
Date Trans6 Transported Waste: Not reported  
Date Trans7 Transported Waste: Not reported  
Date Trans8 Transported Waste: Not reported  
Date Trans9 Transported Waste: Not reported  
Date Trans10 Transported Waste: Not reported  
Date TSDF Received Waste: 07/30/2004  
TSDF EPA Facility Name: Not reported  
QTY Units: Not reported  
Transporter SEQ ID: Not reported  
Transporter-1 Date: Not reported  
Waste SEQ ID: Not reported  
Waste Type Code 2: Not reported  
Waste Type Code 3: Not reported  
Waste Type Code 4: Not reported  
Waste Type Code 5: Not reported  
Waste Type Code 6: Not reported

Map ID  
Direction  
Distance  
Elevation

MAP FINDINGS

Site

Database(s)

EDR ID Number  
EPA ID Number

**PROSPECT PARK AUTO SERVICE (Continued)**

**1004752428**

Date Accepted: Not reported  
Manifest Discrepancy Type: Not reported  
Data Entry Number: 12130422  
Was Load Rejected: HAWTHORNE 07506  
Reason Load Was Rejected: Not reported

**F37  
NW  
1/8-1/4  
0.129 mi.  
682 ft.**

**FRANS HALL INC  
333 N 8TH ST  
PROSPECT PARK, NJ**

**NJ HIST LUST S104390218  
N/A**

**Site 9 of 10 in cluster F**

**Relative:  
Higher  
Actual:  
157 ft.**

LUST HIST:  
Case ID: 92-10-19-0818  
Lead Program Assigned: Bureau of Underground Storage Tanks  
**Facility Status: Assigned to a Program**  
UST ID: 0092829  
TMS Number: Not reported  
Remedial Level: Site has confirmed soil and ground water contamination.  
Case Manager: Erick Kinsel  
Facility Phone: (609) 292-8723  
No Further Action: Not reported  
RAW Approved: Not reported  
CEA: Not reported  
Date CEA Lifted: Not reported  
Dead Notice: Not reported

**F38  
NW  
1/8-1/4  
0.129 mi.  
682 ft.**

**HMS PROSPECT PARK LLC  
333 N 8TH ST  
PROSPECT PARK BORO, NJ 07508**

**NJ SHWS U000359448  
NJ HIST HWS N/A  
NJ LUST  
NJ UST**

**Site 10 of 10 in cluster F**

**Relative:  
Higher  
Actual:  
157 ft.**

SHWS:  
Name: HMS PROSPECT PARK LLC  
Address: 333 N 8TH ST  
City,State,Zip: PROSPECT PARK BORO, NJ  
Site ID: 2168  
Status: Active  
Home Owner: Not reported  
PI Number: 009282

Detail As Of April 2012:

X Coord Site: Not reported  
X Coord PI: Not reported  
Y Coord Site: Not reported  
Y Coord PI: Not reported

Name: HMS PROSPECT PARK LLC  
Address: 333 N 8TH ST  
City,State,Zip: PROSPECT PARK BORO, NJ  
Site ID: 2168  
Status: Active  
Home Owner: No  
PI Number: 009282

Map ID  
Direction  
Distance  
Elevation

MAP FINDINGS

Site

Database(s)

EDR ID Number  
EPA ID Number

**HMS PROSPECT PARK LLC (Continued)**

**U000359448**

Detail As Of April 2012:

X Coord Site: Not reported  
X Coord PI: Not reported  
Y Coord Site: Not reported  
Y Coord PI: Not reported

HIST SHWS:

**Case Status:** Active  
Status Date: 7/30/1993  
Case ID: 009282  
Contact: BSCM  
Sub Section Label: A: Sites with On-Site Sources of Contamination  
Site Municipality: 1610  
Remedial Level Code: C2  
Classification exception area dt: None  
Classification exception area dt: Not reported  
Deed Notice Status: None  
Deed Notice Date: Not reported  
Engineering Control Status: None  
Engineering Control Date: Not reported  
National Priorities List Status: Not reported  
National Priorities List Date: Not reported  
X Coordinate: 583059  
Y Coordinate: 765620  
Coordinate System: NJ State Plane (NAD83) - USFEET

LUST:

Name: LUKOIL #74077  
Address: 333 N 8TH ST  
City,State,Zip: PROSPECT PARK BORO, NJ  
Case ID: 009282  
Activity Number: LSR120001

Name: HMS PROSPECT PARK LLC  
Address: 333 N 8TH ST  
City,State,Zip: PROSPECT PARK BORO, NJ  
Case ID: 009282  
Activity Number: LSR120001

UST:

Facility ID: 009282

Tanks:

Tank Id: TANK-1  
Tank Number: E1  
**Tank Status:** Removed  
Tank Status Date: 12/20/2018  
Install Date: 01/01/1986  
Tank Contents: Unleaded Gasoline  
Tank Size: 6000  
Tank Compliance: Yes  
Overfill: Yes  
Compliance Monitoring?: Yes  
Overfill Protection: Yes

Map ID  
Direction  
Distance  
Elevation

MAP FINDINGS

Site

Database(s)

EDR ID Number  
EPA ID Number

HMS PROSPECT PARK LLC (Continued)

U000359448

Spill Containment: Yes  
Tank Wellhead Protection: No  
Tank/Pipe Construction Type: Pipe Fiberglass-reinforced plastic  
Tank/Pipe Construction Type: Tank Cathodically protected steel - Sacrificial anode  
Tank/Pipe Monitor: Pipe Automatic line leak detector  
Tank/Pipe Monitor: Pipe Interstitial  
Tank/Pipe Monitor: Tank In-tank(automatic)monitoring  
Tank/Pipe Monitor: Tank Inventory Control  
Tank/Pipe Monitor: Tank Tightness Test

Tank Id: TANK-10  
Tank Number: 00E6  
**Tank Status: Removed**  
Tank Status Date: 10/10/2002  
Install Date: 01/01/1944  
Tank Contents: Waste Oil  
Tank Size: 275  
Tank Compliance: No  
Overfill: Not reported  
Compliance Monitoring?: No  
Overfill Protection: Not reported  
Spill Containment: Not reported  
Tank Wellhead Protection: Not reported  
Tank/Pipe Construction Type: Pipe Bare steel  
Tank/Pipe Construction Type: Tank Bare steel  
Tank/Pipe Monitor: Pipe None  
Tank/Pipe Monitor: Tank None

Tank Id: TANK-2  
Tank Number: E2  
**Tank Status: Removed**  
Tank Status Date: 12/20/2018  
Install Date: 01/01/1986  
Tank Contents: Unleaded Gasoline  
Tank Size: 6000  
Tank Compliance: Yes  
Overfill: Yes  
Compliance Monitoring?: Yes  
Overfill Protection: Yes  
Spill Containment: Yes  
Tank Wellhead Protection: No  
Tank/Pipe Construction Type: Tank Cathodically protected steel - Sacrificial anode  
Tank/Pipe Construction Type: Pipe Fiberglass-reinforced plastic  
Tank/Pipe Monitor: Pipe Automatic line leak detector  
Tank/Pipe Monitor: Pipe Interstitial  
Tank/Pipe Monitor: Tank In-tank(automatic)monitoring  
Tank/Pipe Monitor: Tank Inventory Control  
Tank/Pipe Monitor: Tank Tightness Test

Tank Id: TANK-3  
Tank Number: E3  
**Tank Status: Removed**  
Tank Status Date: 12/20/2018  
Install Date: 01/01/1986

Map ID  
Direction  
Distance  
Elevation

MAP FINDINGS

Site

Database(s)

EDR ID Number  
EPA ID Number

HMS PROSPECT PARK LLC (Continued)

U000359448

Tank Contents: Unleaded Gasoline  
Tank Size: 6000  
Tank Compliance: Yes  
Overfill: Yes  
Compliance Monitoring?: Yes  
Overfill Protection: Yes  
Spill Containment: Yes  
Tank Wellhead Protection: No  
Tank/Pipe Construction Type: Tank Cathodically protected steel - Sacrificial anode  
Tank/Pipe Construction Type: Pipe Fiberglass-reinforced plastic  
Tank/Pipe Monitor: Pipe Automatic line leak detector  
Tank/Pipe Monitor: Pipe Interstitial  
Tank/Pipe Monitor: Tank In-tank(automatic)monitoring  
Tank/Pipe Monitor: Tank Inventory Control  
Tank/Pipe Monitor: Tank Tightness Test

Tank Id: TANK-4  
Tank Number: 00E1  
**Tank Status: Removed**  
Tank Status Date: 01/01/1978  
Install Date: 01/01/1978  
Tank Contents: Leaded Gasoline  
Tank Size: 0  
Tank Compliance: No  
Overfill: No  
Compliance Monitoring?: No  
Overfill Protection: No  
Spill Containment: No  
Tank Wellhead Protection: Not reported  
Tank/Pipe Construction Type: Pipe Bare steel  
Tank/Pipe Construction Type: Tank Cathodically protected steel  
Tank/Pipe Monitor: Pipe None  
Tank/Pipe Monitor: Tank None

Tank Id: TANK-5  
Tank Number: 00E2  
**Tank Status: Removed**  
Tank Status Date: 01/01/1978  
Install Date: 01/01/1978  
Tank Contents: Unleaded Gasoline  
Tank Size: 0  
Tank Compliance: No  
Overfill: No  
Compliance Monitoring?: No  
Overfill Protection: No  
Spill Containment: No  
Tank Wellhead Protection: Not reported  
Tank/Pipe Construction Type: Tank Cathodically protected steel  
Tank/Pipe Construction Type: Pipe Bare steel  
Tank/Pipe Monitor: Pipe None  
Tank/Pipe Monitor: Tank None

Tank Id: TANK-6  
Tank Number: 00E3

Map ID  
Direction  
Distance  
Elevation

MAP FINDINGS

Site

Database(s)

EDR ID Number  
EPA ID Number

HMS PROSPECT PARK LLC (Continued)

U000359448

**Tank Status:** Removed  
Tank Status Date: 01/01/1978  
Install Date: 01/01/1978  
Tank Contents: Unleaded Gasoline  
Tank Size: 0  
Tank Compliance: No  
Overfill: No  
Compliance Monitoring?: No  
Overfill Protection: No  
Spill Containment: No  
Tank Wellhead Protection: Not reported  
Tank/Pipe Construction Type: Pipe Bare steel  
Tank/Pipe Construction Type: Tank Cathodically protected steel  
Tank/Pipe Monitor: Pipe None  
Tank/Pipe Monitor: Tank None

Tank Id: TANK-7  
Tank Number: 00E4  
**Tank Status:** Removed  
Tank Status Date: 01/01/1978  
Install Date: 01/01/1978  
Tank Contents: Unleaded Gasoline  
Tank Size: 0  
Tank Compliance: No  
Overfill: No  
Compliance Monitoring?: No  
Overfill Protection: No  
Spill Containment: No  
Tank Wellhead Protection: Not reported  
Tank/Pipe Construction Type: Pipe Bare steel  
Tank/Pipe Construction Type: Tank Cathodically protected steel  
Tank/Pipe Monitor: Pipe None  
Tank/Pipe Monitor: Tank None

Tank Id: TANK-8  
Tank Number: 00E5  
**Tank Status:** Removed  
Tank Status Date: 10/10/2002  
Install Date: 01/01/1978  
Tank Contents: Waste Oil  
Tank Size: 275  
Tank Compliance: No  
Overfill: No  
Compliance Monitoring?: No  
Overfill Protection: No  
Spill Containment: No  
Tank Wellhead Protection: Not reported  
Tank/Pipe Construction Type: Tank Cathodically protected steel  
Tank/Pipe Construction Type: Pipe Bare steel  
Tank/Pipe Monitor: Pipe None  
Tank/Pipe Monitor: Tank None

Map ID  
 Direction  
 Distance  
 Elevation

MAP FINDINGS

EDR ID Number  
 EPA ID Number

**J39**  
**WNW**  
**1/8-1/4**  
**0.136 mi.**  
**717 ft.**

**305 NORTH 8TH STREET**  
**305 N 8TH ST**  
**PROSPECT PARK BORO, NJ 07508**

**NJ SHWS S128045325**  
**NJ NJEMS N/A**  
**NJ Release**

**Relative:**  
**Higher**  
**Actual:**  
**165 ft.**

**Site 1 of 2 in cluster J**

**SHWS:**  
 Name: 305 NORTH 8TH STREET  
 Address: 305 N 8TH ST  
 City,State,Zip: PROSPECT PARK BORO, NJ  
 Site ID: 672267  
 Status: Closed  
 Home Owner: Yes  
 PI Number: 943695

Detail As Of April 2012:  
 X Coord Site: Not reported  
 X Coord PI: Not reported  
 Y Coord Site: Not reported  
 Y Coord PI: Not reported

**NJEMS:**  
 Name: 305 NORTH 8TH STREET  
 Address: 305 N 8TH ST  
 City,State,Zip: PROSPECT PARK BORO, NJ 07508  
 Site Id: 672267  
 Municipality: PROSPECT PARK BORO  
 Municipality Name From Spatial Overlay: PROSPECT PARK BORO  
 GNIS Civil Code For Municipality: 885362  
 Municipal Code (NJ-1040): 1610  
 X Coord: 582732  
 Y Coord: 765275  
 Coord System: NJ STATE PLANE (NAD83) - USFEET  
 Coord Type: GIS Parcel Centroid  
 Coord Orign: Submittal Document  
 State Standard Numeric Code From Spatial Overlay: 1610  
 Unique Feature Number For Municipality From Spatial Overlay: 3403161170  
 Eleven Digit Hydrologic Unit Code From Spatial Overlay: 02030103120  
 Fourteen Digit Hydrologic Unit Code From Spatial Overlay: 02030103120100  
 Watershed Management Area Number From Spatial Overlay: 04  
 Watershed Management Area Name From Spatial Overlay: Lower Passaic and Saddle  
 Water Region Code From Spatial Overlay: 1  
 Water Region Name From Spatial Overlay: Northeast  
 Sub Watershed Name From Overlay: Passaic R Lwr (Goffle Bk to Pompton R)  
 Watershed Name From Spatial Overlay: Passaic River Lower (Saddle to Pompton)

**NJ Release:**  
 Name: Not reported  
 Address: 305 NORTH 8TH ST  
 City,State,Zip: PROSPECT PARK BORO, NJ 7508  
 Facility Type: Other  
 Facility Phone: Not reported  
 Incident Date: 06/11/2021  
 Incident Time: Not reported  
 Trenton Dispatch Log Number: 793059  
 Case Number: 21-06-11-1036-17  
 Date Received: 06/11/2021  
 Nature of Incident: Not reported  
 Operator: Not reported

Map ID  
Direction  
Distance  
Elevation

MAP FINDINGS

Site

Database(s)

EDR ID Number  
EPA ID Number

**305 NORTH 8TH STREET (Continued)**

**S128045325**

Incident Type:	Underground Storage Tank
Incident Location:	Residential
Location:	Not reported
Other Location:	Not reported
Contact Name:	Not reported
Caller Name:	Not reported
Caller Title:	Not reported
Caller Address:	Not reported
Caller City,St,Zip:	Not reported
Caller Telephone:	Not reported
Substance(s):	Not reported
Substance Type:	Not reported
Substance Identity:	Not reported
CAS Number:	Not reported
A310 Letter:	Not reported
TCPA Chemical:	Not reported
Hazrds Material:	Not reported
COMU:	Not reported
Ref. Code:	Not reported
Amt Released:	Not reported
Contained:	Not reported
Release Type:	Not reported
Release VE:	Not reported
Injuries:	No
Public Exposure:	No
Facility Evacuation:	No
Police at Scene:	No
Firemen at Scene:	No
Contamination of:	Not reported
Receiving Water:	Not reported
Status at Spill:	Not reported
NJ Spill Date:	Not reported
NJ Spill Time:	Not reported
NJ Spill Name:	Not reported
NJ Spill Title:	Not reported
NJ Spill Phone:	Not reported
Other Date:	Not reported
Other Time:	Not reported
Other Name:	Not reported
Other Title:	Not reported
Other Telephone:	Not reported
Public Evacuation:	No
Assistance Requested:	Not reported
Wind Direction/Speed:	Not reported
Local Municipality Notified:	Not reported
Local Municipality Name:	Not reported
Local Municipality Title:	Not reported
Local Municipality Telephone:	Not reported
Local Municipality Date:	Not reported
Local Municipality Time:	Not reported
Incident Description:	Not reported
Incident Name:	Not reported
Incident Referred To:	Not reported
Incident Region:	Not reported
Incident Telephone:	Not reported
Incident Date:	Not reported
Incident time:	Not reported

Map ID  
Direction  
Distance  
Elevation

MAP FINDINGS

Site

Database(s)

EDR ID Number  
EPA ID Number

**305 NORTH 8TH STREET (Continued)**

**S128045325**

Incident ITM: Not reported  
Comments: Not reported  
Date A310 Letter Printed: Not reported  
Date Local Authority Was Notified: Not reported  
Date Updated: Not reported  
Date Report Faxed to Local Authority: Not reported  
Local Authority Notification Date: Not reported  
Rep Receive Date: 06/11/2021  
Reporter Type: Other  
Reporter Name: REDACTED  
Reporter Title: REDACTED  
Reporter Org: REDACTED  
Reporter Address: Not reported  
Reporter City,St,Zip: Not reported  
Reporter County: Not reported  
Incident Status: Terminated  
Incident Category Source: Other  
Incident Source Name: Gail Costabile  
Incident Source Address: PO 312  
Incident Source Address 2: Not reported  
Incident Source City,St,Zip: West Milford Twp, NJ  
Incident Source County: Passaic  
DEP Requested: No  
Confidential: Not reported  
Notify Type: Not reported  
Road Closed: Not reported  
Direction: Not reported  
Responsible Party: Not reported  
Responsible Party Name: Not reported  
Responsible Party Contact: Not reported  
Responsible Party Title: Not reported  
Responsible Party Phone: Not reported  
Responsible Party Street: Not reported  
Responsible Party County: Not reported  
Responsible Party City,St,Zip: Not reported  
Memo. Of Understanding: Not reported  
Drill/trng Exercise: Not reported  
Hazardous: Not reported

**H40**  
**West**  
**1/8-1/4**  
**0.136 mi.**  
**720 ft.**

**MONROE TYPESETTING SERVICE INC**  
**284 286 N 8TH ST**  
**PROSPECT PARK BORO, NJ 07508**  
**Site 2 of 2 in cluster H**

**NJ ISRA S107588707**  
**N/A**

**Relative:**  
**Higher**

NJ ISRA:  
Name: MONROE TYPESETTING SERVICE INC  
Address: 284 286 N 8TH ST  
City,State,Zip: PROSPECT PARK BORO, NJ 07508  
Pi Number: 220555  
Action Number: Not reported  
Title: E20040034 Monroe Typesetting  
Isra Trg: Finalized Date: 8/15/2001  
Start Date: 2004-01-29  
Case Status: Assigned to Program  
Case No: Not reported  
Case Name: MONROE TYPESETTING SERVICE INC  
Trigger Type: Cessation

**Actual:**  
**165 ft.**

Map ID  
Direction  
Distance  
Elevation

MAP FINDINGS

Site

Database(s)

EDR ID Number  
EPA ID Number

**MONROE TYPESETTING SERVICE INC (Continued)**

**S107588707**

Trigger Date: 2001-08-15  
  
Name: MONROE TYPESETTING SERVICE INC  
Address: 284 286 N 8TH ST  
City,State,Zip: PROSPECT PARK BORO, NJ 07508  
Pi Number: 220555  
Action Number: Not reported  
Title: E20040034 Monroe Typesetting  
Isra Trg: Finalized Date: 8/15/2001  
Start Date: 2004-04-08  
Case Status: NFA-E (Unrestricted Use)  
Case No: Not reported  
Case Name: MONROE TYPESETTING SERVICE INC  
Trigger Type: Cessation  
Trigger Date: 2001-08-15

Name: MONROE TYPESETTING SERVICE INC  
Address: 284 286 N 8TH ST  
City,State,Zip: PROSPECT PARK BORO, NJ 07508  
Pi Number: 220555  
Action Number: Not reported  
Title: E20040034 Monroe Typesetting  
Isra Trg: Finalized Date: 12/15/2003  
Start Date: 2004-01-29  
Case Status: Assigned to Program  
Case No: Not reported  
Case Name: MONROE TYPESETTING SERVICE INC  
Trigger Type: Property Sale  
Trigger Date: 2001-08-15

Name: MONROE TYPESETTING SERVICE INC  
Address: 284 286 N 8TH ST  
City,State,Zip: PROSPECT PARK BORO, NJ 07508  
Pi Number: 220555  
Action Number: Not reported  
Title: E20040034 Monroe Typesetting  
Isra Trg: Finalized Date: 12/15/2003  
Start Date: 2004-04-08  
Case Status: NFA-E (Unrestricted Use)  
Case No: Not reported  
Case Name: MONROE TYPESETTING SERVICE INC  
Trigger Type: Property Sale  
Trigger Date: 2001-08-15

**G41**  
**East**  
**1/8-1/4**  
**0.138 mi.**  
**729 ft.**

**GAMMA CORPORATION**  
**44 SHADY LN**  
**PATERSON CITY, NJ 07517**

**Site 12 of 13 in cluster G**

**NJ VCP S108255312**  
**NJ ISRA N/A**

**Relative:**  
**Lower**  
**Actual:**  
**41 ft.**

VCP:  
Incident Number: 06-08-30-0044-27  
MOA Execution Date: 10/11/2006  
Type Of Vcp File: CURRENT  
Pi Number: G000012921  
Case Type(Case Type): MOA  
Case Contact: Department Not reported  
Case Contact Name: SHIGEHARU SATO

Map ID  
 Direction  
 Distance  
 Elevation

MAP FINDINGS

Site

Database(s)

EDR ID Number  
 EPA ID Number

**GAMMA CORPORATION (Continued)**

**S108255312**

Case Contact: Organization DAICOLOR USA INC  
 Case Contact: Address: Line1 455 CORTLANDT ST  
 Case Contact: Address: Line2 Not reported  
 Case Contact: Address: Line3 Not reported  
 Case Contact City,St,Zip: Belleville, NJ 07109

**NJ ISRA:**

Name: GAMMA CORPORATION  
 Address: 44 SHADY LANE  
 City,State,Zip: PATERSON CITY, NJ 07517  
 Pi Number: G000012921  
 Action Number: Not reported  
 Title: E85509 Gamma Corporation  
 Isra Trg: Finalized Date Not reported  
 Start Date: 1990-01-29  
 Case Status: NFA (No Further Action) HISTORIC  
 Case No: Not reported  
 Case Name: Gamma Corporation  
 Trigger Type: Bankruptcy  
 Trigger Date: 1988-06-13

Name: GAMMA CORPORATION  
 Address: 44 SHADY LANE  
 City,State,Zip: PATERSON CITY, NJ 07517  
 Pi Number: G000012921  
 Action Number: Not reported  
 Title: E85509 Gamma Corporation  
 Isra Trg: Finalized Date Not reported  
 Start Date: 1990-01-29  
 Case Status: NFA (No Further Action) HISTORIC  
 Case No: Not reported  
 Case Name: Gamma Corporation  
 Trigger Type: Cessation  
 Trigger Date: 1988-06-13

**K42  
 NNW  
 1/8-1/4  
 0.139 mi.  
 736 ft.**

**TILCON NEW YORK INC  
 PASSAIC (County), NJ  
 Site 1 of 2 in cluster K**

**US MINES 1016492341  
 N/A**

**Relative:  
 Higher  
 Actual:  
 159 ft.**

US MINES:  
 Sic Code(s): 142904  
 Sic Code(s): 000000  
 Sic Code(s): 000000  
 Sic Code(s): 000000  
 Sic Code(s): 000000  
 Sic Code(s): 000000  
 Mine ID: 2800030  
 Entity Name: PROSPECT PARK QUARRY & MILL  
 Company: TILCON NEW YORK INC  
 Status: Permanently Abandoned  
 Status Date: 20100326  
 Operation Class: 2  
 Number of Shops: 0  
 Number of Plants: 0  
 Latitude Degree: 40

Map ID  
Direction  
Distance  
Elevation

MAP FINDINGS

Site

Database(s)

EDR ID Number  
EPA ID Number

TILCON NEW YORK INC (Continued)

1016492341

Longitude Degree: 074  
Latitude Minute: 56  
Latitude Seconds: 06  
Longitude Minutes: 10  
Longitude Seconds: 15  
Number of Pits: 000

E43  
NE  
1/8-1/4  
0.140 mi.  
738 ft.

KLEPPER AUTO PARTS INC  
23 GOFFLE RD  
HAWTHORNE BORO, NJ 07506

NJ SHWS  
NJ HIST LUST  
NJ UST  
NJ Release

U000352487  
N/A

Site 4 of 4 in cluster E

Relative:  
Lower  
Actual:  
41 ft.

SHWS:  
Name: KLEPPER AUTO PARTS INC  
Address: 23 GOFFLE RD  
City,State,Zip: HAWTHORNE BORO, NJ  
Site ID: 41402  
Status: Closed  
Home Owner: No  
PI Number: 000147

Detail As Of April 2012:

X Coord Site: Not reported  
X Coord PI: Not reported  
Y Coord Site: Not reported  
Y Coord PI: Not reported

LUST HIST:

Case ID: 90-07-25-1056  
Lead Program Assigned: Bureau of Underground Storage Tanks  
**Facility Status: Site Issued Letter of No Further Action for Area(s) Of Concern**  
UST ID: 0001478  
TMS Number: Not reported  
Remedial Level: Not reported  
Case Manager: Not reported  
Facility Phone: Not reported  
No Further Action: 1/2/1992 0:00:00  
RAW Approved: Not reported  
CEA: Not reported  
Date CEA Lifted: Not reported  
Dead Notice: Not reported

UST:

Facility ID: 000147

Tanks:

Tank Id: TANK-1  
Tank Number: C1  
**Tank Status: Removed**  
Tank Status Date: 07/24/1990  
Install Date: 01/01/1962  
Tank Contents: Leaded Gasoline  
Tank Size: 4000  
Tank Compliance: No  
Overfill: No

Map ID  
Direction  
Distance  
Elevation

MAP FINDINGS

Site

Database(s)

EDR ID Number  
EPA ID Number

**KLEPPER AUTO PARTS INC (Continued)**

**U000352487**

Compliance Monitoring?: No  
Overfill Protection: No  
Spill Containment: No  
Tank Wellhead Protection: Not reported  
Tank/Pipe Construction Type: Pipe Bare steel  
Tank/Pipe Construction Type: Tank Bare steel  
Tank/Pipe Monitor: Pipe None  
Tank/Pipe Monitor: Tank None

Tank Id: TANK-2  
Tank Number: C2  
**Tank Status: Removed**  
Tank Status Date: 07/24/1990  
Install Date: 01/01/1962  
Tank Contents: Unleaded Gasoline  
Tank Size: 4000  
Tank Compliance: No  
Overfill: No  
Compliance Monitoring?: No  
Overfill Protection: No  
Spill Containment: No  
Tank Wellhead Protection: Not reported  
Tank/Pipe Construction Type: Tank Bare steel  
Tank/Pipe Construction Type: Pipe Bare steel  
Tank/Pipe Monitor: Pipe None  
Tank/Pipe Monitor: Tank None

Tank Id: TANK-3  
Tank Number: C3  
**Tank Status: Removed**  
Tank Status Date: 07/24/1990  
Install Date: 01/01/1962  
Tank Contents: Unleaded Gasoline  
Tank Size: 4000  
Tank Compliance: No  
Overfill: No  
Compliance Monitoring?: No  
Overfill Protection: No  
Spill Containment: No  
Tank Wellhead Protection: Not reported  
Tank/Pipe Construction Type: Tank Bare steel  
Tank/Pipe Construction Type: Pipe Bare steel  
Tank/Pipe Monitor: Pipe None  
Tank/Pipe Monitor: Tank None

**NJ Release:**

Name: Not reported  
Address: 23 GOFFLE ROAD  
City,State,Zip: HAWTHORNE BORO, NJ 7506  
Facility Type: Other  
Facility Phone: Not reported  
Incident Date: 10/13/2021  
Incident Time: Not reported  
Trenton Dispatch Log Number: 806997  
Case Number: 21-10-14-1037-40

Map ID  
Direction  
Distance  
Elevation

MAP FINDINGS

Site

Database(s)

EDR ID Number  
EPA ID Number

**KLEPPER AUTO PARTS INC (Continued)**

**U000352487**

Date Received: 10/14/2021  
Nature of Incident: Not reported  
Operator: Not reported  
Incident Type: Improper disposal/Storage  
Incident Location: in front of  
Location: Not reported  
Other Location: Not reported  
Contact Name: Not reported  
Caller Name: Not reported  
Caller Title: Not reported  
Caller Address: Not reported  
Caller City,St,Zip: Not reported  
Caller Telephone: Not reported  
Substance(s): Not reported  
Substance Type: Not reported  
Substance Identity: Not reported  
CAS Number: Not reported  
A310 Letter: Not reported  
TCPA Chemical: Not reported  
Hazrds Material: Not reported  
COMU: Not reported  
Ref. Code: Not reported  
Amt Released: Not reported  
Contained: Not reported  
Release Type: Not reported  
Release VE: Not reported  
Injuries: No  
Public Exposure: No  
Facility Evacuation: No  
Police at Scene: No  
Firemen at Scene: No  
Contamination of: Not reported  
Receiving Water: Not reported  
Status at Spill: Not reported  
NJ Spill Date: Not reported  
NJ Spill Time: Not reported  
NJ Spill Name: Not reported  
NJ Spill Title: Not reported  
NJ Spill Phone: Not reported  
Other Date: Not reported  
Other Time: Not reported  
Other Name: Not reported  
Other Title: Not reported  
Other Telephone: Not reported  
Public Evacuation: No  
Assistance Requested: Not reported  
Wind Direction/Speed: Not reported  
Local Municipality Notified: Not reported  
Local Municipality Name: Not reported  
Local Municipality Title: Not reported  
Local Municipality Telephone: Not reported  
Local Municipality Date: Not reported  
Local Municipality Time: Not reported  
Incident Description: Not reported  
Incident Name: Not reported  
Incident Referred To: Not reported  
Incident Region: Not reported

Map ID  
Direction  
Distance  
Elevation

MAP FINDINGS

Site

Database(s)

EDR ID Number  
EPA ID Number

**KLEPPER AUTO PARTS INC (Continued)**

**U000352487**

Incident Telephone: Not reported  
Incident Date: Not reported  
Incident time: Not reported  
Incident ITM: Not reported  
Comments: Not reported  
Date A310 Letter Printed: Not reported  
Date Local Authority Was Notified: Not reported  
Date Updated: Not reported  
Date Report Faxed to Local Authority: Not reported  
Local Authority Notification Date: Not reported  
Rep Receive Date: 10/14/2021  
Reporter Type: Municipal Rep.  
Reporter Name: REDACTED  
Reporter Title: REDACTED  
Reporter Org: REDACTED  
Reporter Address: Not reported  
Reporter City,St,Zip: Not reported  
Reporter County: Not reported  
Incident Status: Terminated  
Incident Category Source: Other  
Incident Source Name: Unknown  
Incident Source Address: Not reported  
Incident Source Address 2: Not reported  
Incident Source City,St,Zip: NJ  
Incident Source County: Not reported  
DEP Requested: No  
Confidential: Not reported  
Notify Type: Not reported  
Road Closed: Not reported  
Direction: Not reported  
Responsible Party: Not reported  
Responsible Party Name: Not reported  
Responsible Party Contact: Not reported  
Responsible Party Title: Not reported  
Responsible Party Phone: Not reported  
Responsible Party Street: Not reported  
Responsible Party County: Not reported  
Responsible Party City,St,Zip: Not reported  
Memo. Of Understanding: Not reported  
Drill/trng Exercise: Not reported  
Hazardous: Not reported

Name: KLEPPER AUTO PARTS INC  
Address: 23 GOFFLE RD  
City,State,Zip: HAWTHORNE, NJ  
Facility Type: Commercial  
Facility Phone: 201-423-1700  
Incident Date: 07/24/1990  
Incident Time: 1400  
Trenton Dispatch Log Number: 9836  
Case Number: 90-07-25-1056  
Date Received: 07/25/1990  
Nature of Incident: Facility  
Operator: ROB  
Incident Type: Not reported  
Incident Location: Not reported  
Location: Facility

Map ID  
Direction  
Distance  
Elevation

MAP FINDINGS

Site

Database(s)

EDR ID Number  
EPA ID Number

**KLEPPER AUTO PARTS INC (Continued)**

**U000352487**

Other Location:	Not reported
Contact Name:	Not reported
Caller Name:	REDACTED
Caller Title:	Not reported
Caller Address:	Not reported
Caller City,St,Zip:	Not reported
Caller Telephone:	Not reported
Substance(s):	SOIL CONTAMINATED WITH GASOINE
Substance Type:	Solid
Substance Identity:	Known
CAS Number:	Not reported
A310 Letter:	Yes
TCPA Chemical:	No
Hazrds Material:	Yes
COMU:	1604
Ref. Code:	099
Amt Released:	UNK
Contained:	Yes
Release Type:	Terminated
Release VE:	Not reported
Injuries:	No
Public Exposure:	No
Facility Evacuation:	No
Police at Scene:	No
Firemen at Scene:	No
Contamination of:	Not reported
Receiving Water:	Not reported
Status at Spill:	Not reported
NJ Spill Date:	1990-07-25 00:00:00
NJ Spill Time:	Not reported
NJ Spill Name:	Not reported
NJ Spill Title:	OEM
NJ Spill Phone:	Not reported
Other Date:	Not reported
Other Time:	Not reported
Other Name:	Not reported
Other Title:	Not reported
Other Telephone:	Not reported
Public Evacuation:	No
Assistance Requested:	No
Wind Direction/Speed:	Not reported
Local Municipality Notified:	Not reported
Local Municipality Name:	BADGE #1
Local Municipality Title:	HAWTHORNE
Local Municipality Telephone:	201-427-1800
Local Municipality Date:	07/25/1990
Local Municipality Time:	1102
Incident Description:	LUST
Incident Name:	Not reported
Incident Referred To:	DEQ
Incident Region:	HQ1
Incident Telephone:	Not reported
Incident Date:	07/25/1990
Incident time:	Not reported
Incident ITM:	M
Comments:	Not reported
Date A310 Letter Printed:	Not reported

Map ID  
Direction  
Distance  
Elevation

MAP FINDINGS

Site

Database(s)

EDR ID Number  
EPA ID Number

**KLEPPER AUTO PARTS INC (Continued)**

**U000352487**

Date Local Authority Was Notified: Not reported  
Date Updated: Not reported  
Date Report Faxed to Local Authority: Not reported  
Local Authority Notification Date: Not reported  
Rep Receive Date: Not reported  
Reporter Type: Not reported  
Reporter Name: Not reported  
Reporter Title: Not reported  
Reporter Org: Not reported  
Reporter Address: Not reported  
Reporter City,St,Zip: Not reported  
Reporter County: Not reported  
Incident Status: Not reported  
Incident Category Source: Not reported  
Incident Source Name: Not reported  
Incident Source Address: Not reported  
Incident Source Address 2: Not reported  
Incident Source City,St,Zip: Not reported  
Incident Source County: Not reported  
DEP Requested: Not reported  
Confidential: Not reported  
Notify Type: Not reported  
Road Closed: Not reported  
Direction: Not reported  
Responsible Party: Known  
Responsible Party Name: KLEPPER AUTO PARTS I  
Responsible Party Contact: DENNIS KLEPPER  
Responsible Party Title: OWNER  
Responsible Party Phone: 201-423-1700  
Responsible Party Street: 23 GOFFLE RD.  
Responsible Party County: PASSIAC  
Responsible Party City,St,Zip: HAWTHORNE, NJ  
Memo. Of Understanding: Not reported  
Drill/trng Exercise: Not reported  
Hazardous: Not reported

**I44  
SSW  
1/8-1/4  
0.141 mi.  
747 ft.**

**PATERSON BD OF ED SCHOOL #12  
121 N SECOND ST  
PATERSON, NJ 07522**

**RCRA NonGen / NLR 1010565902  
NJR000070433**

**Site 2 of 3 in cluster I**

**Relative:  
Lower  
Actual:  
83 ft.**

RCRA NonGen / NLR:  
Date Form Received by Agency: 20150616  
Handler Name: PATERSON BD OF ED SCHOOL #12  
Handler Address: 121 N SECOND ST  
Handler City,State,Zip: PATERSON, NJ 07522  
EPA ID: NJR000070433  
Contact Name: BRENDA ZEMO  
Contact Address: 200 SHERIDAN AVE  
Contact City,State,Zip: PATERSON, NJ 07502  
Contact Telephone: 973-321-0593  
Contact Fax: Not reported  
Contact Email: Not reported  
Contact Title: Not reported  
EPA Region: 02  
Land Type: Municipal  
Federal Waste Generator Description: Not a generator, verified

Map ID  
 Direction  
 Distance  
 Elevation

MAP FINDINGS

Site

Database(s)

EDR ID Number  
 EPA ID Number

**PATERSON BD OF ED SCHOOL #12 (Continued)**

**1010565902**

Non-Notifier:		Not reported
Biennial Report Cycle:		Not reported
Accessibility:		Not reported
Active Site Indicator:		Not reported
State District Owner:		NJ
State District:		NORTHERN
Mailing Address:		200 SHERIDAN AVE
Mailing City,State,Zip:		PATERSON, NJ 07502
Owner Name:	PATERSON BD OF ED SCHOOL #12	
Owner Type:		Other
Operator Name:	PATERSON BD OF ED SCHOOL #12	
Operator Type:		Private
Short-Term Generator Activity:		No
Importer Activity:		No
Mixed Waste Generator:		No
Transporter Activity:		No
Transfer Facility Activity:		No
Recycler Activity with Storage:		No
Small Quantity On-Site Burner Exemption:		No
Smelting Melting and Refining Furnace Exemption:		No
Underground Injection Control:		No
Off-Site Waste Receipt:		No
Universal Waste Indicator:		No
Universal Waste Destination Facility:		No
Federal Universal Waste:		No
Active Site Fed-Reg Treatment Storage and Disposal Facility:		Not reported
Active Site Converter Treatment storage and Disposal Facility:		Not reported
Active Site State-Reg Treatment Storage and Disposal Facility:		Not reported
Active Site State-Reg Handler:		---
Federal Facility Indicator:		Not reported
Hazardous Secondary Material Indicator:		N
Sub-Part K Indicator:		Not reported
Commercial TSD Indicator:		No
Treatment Storage and Disposal Type:		Not reported
2018 GPRA Permit Baseline:		Not on the Baseline
2018 GPRA Renewals Baseline:		Not on the Baseline
Permit Renewals Workload Universe:		Not reported
Permit Workload Universe:		Not reported
Permit Progress Universe:		Not reported
Post-Closure Workload Universe:		Not reported
Closure Workload Universe:		Not reported
202 GPRA Corrective Action Baseline:		No
Corrective Action Workload Universe:		No
Subject to Corrective Action Universe:		No
Non-TSDFs Where RCRA CA has Been Imposed Universe:		No
TSDFs Potentially Subject to CA Under 3004 (u)/(v) Universe:		No
TSDFs Only Subject to CA under Discretionary Auth Universe:		No
Corrective Action Priority Ranking:		No NCAPS ranking
Environmental Control Indicator:		No
Institutional Control Indicator:		No
Human Exposure Controls Indicator:		N/A
Groundwater Controls Indicator:		N/A
Operating TSDF Universe:		Not reported
Full Enforcement Universe:		Not reported
Significant Non-Complier Universe:		No
Unaddressed Significant Non-Complier Universe:		No
Addressed Significant Non-Complier Universe:		No

Map ID  
Direction  
Distance  
Elevation

MAP FINDINGS

Site

Database(s)

EDR ID Number  
EPA ID Number

**PATERSON BD OF ED SCHOOL #12 (Continued)**

**1010565902**

Significant Non-Complier With a Compliance Schedule Universe: No  
Financial Assurance Required: Not reported  
Handler Date of Last Change: 20150626  
Recognized Trader-Importer: No  
Recognized Trader-Exporter: No  
Importer of Spent Lead Acid Batteries: No  
Exporter of Spent Lead Acid Batteries: No  
Recycler Activity Without Storage: No  
Manifest Broker: No  
Sub-Part P Indicator: No

**Hazardous Waste Summary:**

Waste Code: D001  
Waste Description: IGNITABLE WASTE

Waste Code: D002  
Waste Description: CORROSIVE WASTE

Waste Code: D003  
Waste Description: REACTIVE WASTE

Waste Code: D005  
Waste Description: BARIUM

Waste Code: F003  
Waste Description: THE FOLLOWING SPENT NONHALOGENATED SOLVENTS: XYLENE, ACETONE, ETHYL ACETATE, ETHYL BENZENE, ETHYL ETHER, METHYL ISOBUTYL KETONE, N-BUTYL ALCOHOL, CYCLOHEXANONE, AND METHANOL; ALL SPENT SOLVENT MIXTURES/BLENDS CONTAINING, BEFORE USE, ONLY THE ABOVE SPENT NONHALOGENATED SOLVENTS; AND ALL SPENT SOLVENT MIXTURES/BLENDS CONTAINING, BEFORE USE, ONE OR MORE OF THE ABOVE NONHALOGENATED SOLVENTS, AND A TOTAL OF TEN PERCENT OR MORE (BY VOLUME) OF ONE OR MORE OF THOSE SOLVENTS LISTED IN F001, F002, F004, AND F005; AND STILL BOTTOMS FROM THE RECOVERY OF THESE SPENT SOLVENTS AND SPENT SOLVENT MIXTURES.

Waste Code: F007  
Waste Description: SPENT CYANIDE PLATING BATH SOLUTIONS FROM ELECTROPLATING OPERATIONS.

Waste Code: F008  
Waste Description: PLATING BATH RESIDUES FROM THE BOTTOM OF PLATING BATHS FROM ELECTROPLATING OPERATIONS IN WHICH CYANIDES ARE USED IN THE PROCESS.

Waste Code: U002  
Waste Description: 2-PROPANONE (I) (OR) ACETONE (I)

Waste Code: U019  
Waste Description: BENZENE (I,T)

Waste Code: U122  
Waste Description: FORMALDEHYDE

Waste Code: U135  
Waste Description: HYDROGEN SULFIDE (OR) HYDROGEN SULFIDE H2S

Waste Code: U151

Map ID  
Direction  
Distance  
Elevation

MAP FINDINGS

Site

Database(s)

EDR ID Number  
EPA ID Number

**PATERSON BD OF ED SCHOOL #12 (Continued)**

**1010565902**

Waste Description: MERCURY

Waste Code: U188  
Waste Description: PHENOL

Handler - Owner Operator:

Owner/Operator Indicator: Operator  
Owner/Operator Name: PATERSON BD OF ED  
Legal Status: District  
Date Became Current: 18800901  
Date Ended Current: Not reported  
Owner/Operator Address: Not reported  
Owner/Operator City,State,Zip: Not reported  
Owner/Operator Telephone: Not reported  
Owner/Operator Telephone Ext: Not reported  
Owner/Operator Fax: Not reported  
Owner/Operator Email: Not reported

Owner/Operator Indicator: Owner  
Owner/Operator Name: PATERSON BD OF ED SCHOOL #12  
Legal Status: Other  
Date Became Current: 20080110  
Date Ended Current: Not reported  
Owner/Operator Address: 200 SHERIDAN AVE  
Owner/Operator City,State,Zip: PATERSON, NJ 07502  
Owner/Operator Telephone: 973-321-0593  
Owner/Operator Telephone Ext: Not reported  
Owner/Operator Fax: Not reported  
Owner/Operator Email: Not reported

Owner/Operator Indicator: Owner  
Owner/Operator Name: PATERSON BD OF ED  
Legal Status: District  
Date Became Current: 18800901  
Date Ended Current: Not reported  
Owner/Operator Address: 33-35 CHURCH ST  
Owner/Operator City,State,Zip: PATERSON, NJ 07505  
Owner/Operator Telephone: Not reported  
Owner/Operator Telephone Ext: Not reported  
Owner/Operator Fax: Not reported  
Owner/Operator Email: Not reported

Owner/Operator Indicator: Operator  
Owner/Operator Name: PATERSON BD OF ED SCHOOL #12  
Legal Status: Private  
Date Became Current: 20080110  
Date Ended Current: Not reported  
Owner/Operator Address: 200 SHERIDAN AVE  
Owner/Operator City,State,Zip: PATERSON, NJ 07502  
Owner/Operator Telephone: 973-321-0593  
Owner/Operator Telephone Ext: Not reported  
Owner/Operator Fax: Not reported  
Owner/Operator Email: Not reported

Historic Generators:

Receive Date: 20080109

Map ID  
Direction  
Distance  
Elevation

MAP FINDINGS

Site

Database(s)

EDR ID Number  
EPA ID Number

**PATERSON BD OF ED SCHOOL #12 (Continued)**

**1010565902**

Handler Name: PATERSON BD OF ED - SCHOOL #12  
Federal Waste Generator Description: Conditionally Exempt Small Quantity Generator  
State District Owner: NJ  
Large Quantity Handler of Universal Waste: No  
Recognized Trader Importer: No  
Recognized Trader Exporter: No  
Spent Lead Acid Battery Importer: No  
Spent Lead Acid Battery Exporter: No  
Current Record: No  
Non Storage Recycler Activity: Not reported  
Electronic Manifest Broker: Not reported

Receive Date: 20080110  
Handler Name: PATERSON BD OF ED - SCHOOL #12  
Federal Waste Generator Description: Conditionally Exempt Small Quantity Generator  
State District Owner: NJ  
Large Quantity Handler of Universal Waste: No  
Recognized Trader Importer: No  
Recognized Trader Exporter: No  
Spent Lead Acid Battery Importer: No  
Spent Lead Acid Battery Exporter: No  
Current Record: No  
Non Storage Recycler Activity: Not reported  
Electronic Manifest Broker: Not reported

Receive Date: 20150616  
Handler Name: PATERSON BD OF ED SCHOOL #12  
Federal Waste Generator Description: Not a generator, verified  
State District Owner: NJ  
Large Quantity Handler of Universal Waste: No  
Recognized Trader Importer: No  
Recognized Trader Exporter: No  
Spent Lead Acid Battery Importer: No  
Spent Lead Acid Battery Exporter: No  
Current Record: Yes  
Non Storage Recycler Activity: Not reported  
Electronic Manifest Broker: Not reported

List of NAICS Codes and Descriptions:

NAICS Code: 61111  
NAICS Description: ELEMENTARY AND SECONDARY SCHOOLS

Facility Has Received Notices of Violations:

Violations: No Violations Found

Evaluation Action Summary:

Evaluations: No Evaluations Found

Map ID  
Direction  
Distance  
Elevation

MAP FINDINGS

Site

Database(s)

EDR ID Number  
EPA ID Number

I45  
SSW  
1/8-1/4  
0.141 mi.  
747 ft.

SCHOOL #12  
121 N 2ND ST  
PATERSON CITY, NJ 07505

NJ BROWNFIELDS

S108972171  
N/A

Site 3 of 3 in cluster I

Relative:  
Lower

BROWNFIELDS:

Actual:  
83 ft.

Name: SCHOOL #12  
Address: 121 N 2ND ST  
City,State,Zip: PATERSON CITY, PATERSON CITY 07505  
Price: Not reported  
Assessed Value: Not reported  
Property Size: Unknown  
Annual Taxes: Not reported  
Representative Address: Not reported  
Representative City/State/Zip: Not reported  
Submitter Name: Not reported  
Submitter Address1: Not reported  
Submitter Address2: Not reported  
Submitter City: Not reported  
Submitter State: Not reported  
Submitter Zip: Not reported  
Submitter Email: Not reported  
Submitter Phone: Not reported  
Transaction Type: Not reported  
Transfer Type: Not reported  
Site Number: 9637  
X Coordinate: 583352  
Y Coordinate: 763924  
Coord: 583352:763924  
AutolD: Not reported  
Ownership Type: unknown  
Ownership: DEP Case  
PStatus: DEP Case  
PI Number: 017768  
Owner Name: Not reported  
Owner Address + Owner Street: Not reported  
Owner City: Not reported  
Owner State: Not reported  
Owner Zip Code: Not reported  
Owner County: Not reported  
Owner Phone: 9999999999  
Owner Fax: 9999999999  
Owner Email: Not reported  
Owner Organization: Not reported  
Authorized Representative: Not reported  
Auth Rep Relation to Owner: Not reported  
Municipal Contact Name: Not reported  
Municipal Contact Street: Not reported  
Municipal Contact City: Not reported  
Municipal Contact State: Not reported  
Municipal Contact Zip Code: Not reported  
Municipal Contact Phone: 9999999999  
Municipal Contact Fax: 9999999999  
Municipal Contact Email: Not reported  
Department: Not reported  
Municipal Contact Title: Not reported  
Contact Relation to Owner: Not reported  
Current Zoning: Not reported

Map ID  
Direction  
Distance  
Elevation

MAP FINDINGS

Site

Database(s)

EDR ID Number  
EPA ID Number

**SCHOOL #12 (Continued)**

**S108972171**

Proposed Zoning:	Not reported
Copy of Title Insurance:	Not reported
Block:	Not reported
Lot:	Not reported
Development Plan Completed:	Unknown
Market Study Completed:	Unknown
Current Activity:	Not reported
Current Operations:	Not reported
Prior Operations:	Not reported
Deed Restrictions:	Unknown
Easements:	Unknown
Buildings:	Not reported
Condition of Buildings:	Not reported
Square Footage:	Not reported
Total Buildable Space:	Not reported
Lease Price:	Not reported
Tax Certificate:	Unknown
Tax Lien:	Unknown
Other Liens/Judgements:	No
Traffic Study:	Unknown
Road Access:	Not reported
Waterfront Access:	Unknown
Airport Access:	Unknown
Public Transportation Access:	Unknown
Major Highway Name:	Not reported
Major Highway Interchange:	Not reported
Major Highway Miles Away:	Not reported
Local Highway Name:	Not reported
Local Highway Interchange:	Not reported
Local Highway Miles Away:	Not reported
Rail Type:	Not reported
Rail Name:	Not reported
Rail Station:	Not reported
Rail Miles Away:	Not reported
Public Water:	Unknown
Electric:	Unknown
Gas:	Unknown
Public Sewer:	Unknown
Telephone:	Unknown
Cable:	Unknown
Fiber Optics:	Unknown
Wetlands:	No
Sensitive Ecosystems/Habitats:	No
Endangered Species:	No
Historic/Archeological Site:	No
100 Year Flood Plain:	No
500 Year Flood Plain:	No
Environmental Report Copies:	Yes
List Containing Site:	Not reported
Preliminary Assessment:	No
Site Investigation:	No
Remedial Investigation:	No
Remedial Action Workplan:	No
Voluntary Cleanup Program:	No
Environmental Litigation:	No
Remediation In Progress:	Yes
Remediation Estimated Complete Date:	Not reported

Map ID  
 Direction  
 Distance  
 Elevation

MAP FINDINGS

Site

Database(s)

EDR ID Number  
 EPA ID Number

**SCHOOL #12 (Continued)**

**S108972171**

Regulatory sign-off:	No
Regulatory Sign-Off Description:	Not reported
Other Incentives:	No
Low Interest Rates:	No
HDSRF Grants:	No
TIF:	No
HDSRF Loans:	No
USA Loans:	No
USA Grants:	No
Designated Redevelopment Area:	No
Environmental Opportunity Zone:	No
Tax Rebate or Abatement:	No
Empowerment Zone (Federal):	No
Urban Coordinating Council Neighborhood:	No
Enterprise Community (Federal):	No
Urban Enterprise Zone:	No
Additional Comments:	1) Assigned to Program,3/31/2004 2) C1: No Formal Design - Source Known or Identified-Potential GW Contamination established 3/31/2004
County_int_FK:	16
Municipality_int_FK:	455
Planning Area Designation:	Planning Area 1
Authorized Representative Email:	Not reported
Authorized Representative Phone:	9999999999
General Comments:	Not reported

**G46**  
**East**  
**1/8-1/4**  
**0.150 mi.**  
**793 ft.**

**NORLO PRODUCTS INCORPORATED**  
**29 SHADY STREET**  
**PATERSON CITY, NJ 07517**

**NJ ISRA S107588929**  
**N/A**

**Site 13 of 13 in cluster G**

**Relative:**  
**Lower**  
**Actual:**  
**42 ft.**

NJ ISRA:	
Name:	NORLO PRODUCTS INCORPORATED
Address:	29 SHADY STREET
City,State,Zip:	PATERSON CITY, NJ 07517
Pi Number:	G000013877
Action Number:	Not reported
Title:	E91477 Norlo Incorporated
Isra Trg: Finalized Date	Not reported
Start Date:	1991-09-27
Case Status:	NFA (No Further Action) HISTORIC
Case No:	Not reported
Case Name:	Norlo Incorporated
Trigger Type:	Cessation
Trigger Date:	1991-08-13
Name:	NORLO PRODUCTS INCORPORATED
Address:	29 SHADY STREET
City,State,Zip:	PATERSON CITY, NJ 07517
Pi Number:	G000013877
Action Number:	Not reported
Title:	E91477 Norlo Incorporated
Isra Trg: Finalized Date	Not reported
Start Date:	1991-09-27
Case Status:	NFA (No Further Action) HISTORIC
Case No:	Not reported
Case Name:	Norlo Incorporated
Trigger Type:	Property Sale

Map ID  
 Direction  
 Distance  
 Elevation

MAP FINDINGS

Site

Database(s)

EDR ID Number  
 EPA ID Number

**NORLO PRODUCTS INCORPORATED (Continued)**

**S107588929**

Trigger Date: 1991-08-13

**L47**  
**East**  
**1/8-1/4**  
**0.152 mi.**  
**800 ft.**

**EXPERT AUTO BODY**  
**23 SHADY ST**  
**PATERSON, NJ 07524**

**RCRA NonGen / NLR**

**1000219124**  
**NJD177244845**

**Site 1 of 5 in cluster L**

**Relative:**  
**Lower**  
**Actual:**  
**41 ft.**

RCRA NonGen / NLR:		20070101
Date Form Received by Agency:		20070101
Handler Name:	EXPERT AUTO BODY	
Handler Address:		23 SHADY ST
Handler City,State,Zip:		PATERSON, NJ 07524-1014
EPA ID:		NJD177244845
Contact Name:		Not reported
Contact Address:		SHADY ST
Contact City,State,Zip:		PATERSON, NJ 07524
Contact Telephone:		Not reported
Contact Fax:		Not reported
Contact Email:		Not reported
Contact Title:		Not reported
EPA Region:		02
Land Type:		Not reported
Federal Waste Generator Description:		Not a generator, verified
Non-Notifier:		Not reported
Biennial Report Cycle:		Not reported
Accessibility:		Not reported
Active Site Indicator:		Not reported
State District Owner:		NJ
State District:		NORTHERN
Mailing Address:		SHADY ST
Mailing City,State,Zip:		PATERSON, NJ 07524
Owner Name:	DAVE COSOI	
Owner Type:		Private
Operator Name:	DAVE COSOI	
Operator Type:		Private
Short-Term Generator Activity:		No
Importer Activity:		No
Mixed Waste Generator:		No
Transporter Activity:		No
Transfer Facility Activity:		No
Recycler Activity with Storage:		No
Small Quantity On-Site Burner Exemption:		No
Smelting Melting and Refining Furnace Exemption:		No
Underground Injection Control:		No
Off-Site Waste Receipt:		No
Universal Waste Indicator:		No
Universal Waste Destination Facility:		No
Federal Universal Waste:		No
Active Site Fed-Reg Treatment Storage and Disposal Facility:		Not reported
Active Site Converter Treatment storage and Disposal Facility:		Not reported
Active Site State-Reg Treatment Storage and Disposal Facility:		Not reported
Active Site State-Reg Handler:		---
Federal Facility Indicator:		Not reported
Hazardous Secondary Material Indicator:		N
Sub-Part K Indicator:		Not reported
Commercial TSD Indicator:		No
Treatment Storage and Disposal Type:		Not reported

Map ID  
 Direction  
 Distance  
 Elevation

MAP FINDINGS

Site

Database(s)

EDR ID Number  
 EPA ID Number

**EXPERT AUTO BODY (Continued)**

**1000219124**

2018 GPRA Permit Baseline:	Not on the Baseline
2018 GPRA Renewals Baseline:	Not on the Baseline
Permit Renewals Workload Universe:	Not reported
Permit Workload Universe:	Not reported
Permit Progress Universe:	Not reported
Post-Closure Workload Universe:	Not reported
Closure Workload Universe:	Not reported
202 GPRA Corrective Action Baseline:	No
Corrective Action Workload Universe:	No
Subject to Corrective Action Universe:	No
Non-TSDFs Where RCRA CA has Been Imposed Universe:	No
TSDFs Potentially Subject to CA Under 3004 (u)/(v) Universe:	No
TSDFs Only Subject to CA under Discretionary Auth Universe:	No
Corrective Action Priority Ranking:	No NCAPS ranking
Environmental Control Indicator:	No
Institutional Control Indicator:	No
Human Exposure Controls Indicator:	N/A
Groundwater Controls Indicator:	N/A
Operating TSDF Universe:	Not reported
Full Enforcement Universe:	Not reported
Significant Non-Complier Universe:	No
Unaddressed Significant Non-Complier Universe:	No
Addressed Significant Non-Complier Universe:	No
Significant Non-Complier With a Compliance Schedule Universe:	No
Financial Assurance Required:	Not reported
Handler Date of Last Change:	20080626
Recognized Trader-Importer:	No
Recognized Trader-Exporter:	No
Importer of Spent Lead Acid Batteries:	No
Exporter of Spent Lead Acid Batteries:	No
Recycler Activity Without Storage:	No
Manifest Broker:	No
Sub-Part P Indicator:	No

**Hazardous Waste Summary:**

Waste Code: D000  
 Waste Description: Not Defined

Waste Code: D001  
 Waste Description: IGNITABLE WASTE

Waste Code: F003  
 Waste Description: THE FOLLOWING SPENT NONHALOGENATED SOLVENTS: XYLENE, ACETONE, ETHYL ACETATE, ETHYL BENZENE, ETHYL ETHER, METHYL ISOBUTYL KETONE, N-BUTYL ALCOHOL, CYCLOHEXANONE, AND METHANOL; ALL SPENT SOLVENT MIXTURES/BLENDS CONTAINING, BEFORE USE, ONLY THE ABOVE SPENT NONHALOGENATED SOLVENTS; AND ALL SPENT SOLVENT MIXTURES/BLENDS CONTAINING, BEFORE USE, ONE OR MORE OF THE ABOVE NONHALOGENATED SOLVENTS, AND A TOTAL OF TEN PERCENT OR MORE (BY VOLUME) OF ONE OR MORE OF THOSE SOLVENTS LISTED IN F001, F002, F004, AND F005; AND STILL BOTTOMS FROM THE RECOVERY OF THESE SPENT SOLVENTS AND SPENT SOLVENT MIXTURES.

Handler - Owner Operator:  
 Owner/Operator Indicator:

Owner

Map ID  
Direction  
Distance  
Elevation

MAP FINDINGS

Site

Database(s)

EDR ID Number  
EPA ID Number

**EXPERT AUTO BODY (Continued)**

**1000219124**

Owner/Operator Name: DAVE COSOI  
Legal Status: Private  
Date Became Current: Not reported  
Date Ended Current: Not reported  
Owner/Operator Address: NOT REQUIRED  
Owner/Operator City,State,Zip: NOT REQUIRED, WY 99999  
Owner/Operator Telephone: 212-555-1212  
Owner/Operator Telephone Ext: Not reported  
Owner/Operator Fax: Not reported  
Owner/Operator Email: Not reported

Owner/Operator Indicator: Owner  
Owner/Operator Name: DAVE COSOI  
Legal Status: Private  
Date Became Current: Not reported  
Date Ended Current: Not reported  
Owner/Operator Address: NOT REQUIRED  
Owner/Operator City,State,Zip: NOT REQUIRED, WY 99999  
Owner/Operator Telephone: 212-555-1212  
Owner/Operator Telephone Ext: Not reported  
Owner/Operator Fax: Not reported  
Owner/Operator Email: Not reported

Owner/Operator Indicator: Operator  
Owner/Operator Name: DAVE COSOI  
Legal Status: Private  
Date Became Current: Not reported  
Date Ended Current: Not reported  
Owner/Operator Address: NOT REQUIRED  
Owner/Operator City,State,Zip: NOT REQUIRED, WY 99999  
Owner/Operator Telephone: 212-555-1212  
Owner/Operator Telephone Ext: Not reported  
Owner/Operator Fax: Not reported  
Owner/Operator Email: Not reported

Historic Generators:

Receive Date: 20060101  
Handler Name: EXPERT AUTO BODY  
Federal Waste Generator Description: Not a generator, verified  
State District Owner: NJ  
Large Quantity Handler of Universal Waste: No  
Recognized Trader Importer: No  
Recognized Trader Exporter: No  
Spent Lead Acid Battery Importer: No  
Spent Lead Acid Battery Exporter: No  
Current Record: No  
Non Storage Recycler Activity: Not reported  
Electronic Manifest Broker: Not reported

Receive Date: 20070101  
Handler Name: EXPERT AUTO BODY  
Federal Waste Generator Description: Not a generator, verified  
State District Owner: NJ  
Large Quantity Handler of Universal Waste: No  
Recognized Trader Importer: No  
Recognized Trader Exporter: No  
Spent Lead Acid Battery Importer: No

Map ID  
Direction  
Distance  
Elevation

MAP FINDINGS

Site

Database(s)

EDR ID Number  
EPA ID Number

**EXPERT AUTO BODY (Continued)**

**1000219124**

Spent Lead Acid Battery Exporter:	No
Current Record:	Yes
Non Storage Recycler Activity:	Not reported
Electronic Manifest Broker:	Not reported
Receive Date:	19880526
Handler Name:	EXPERT AUTO BODY
Federal Waste Generator Description:	Small Quantity Generator
State District Owner:	NJ
Large Quantity Handler of Universal Waste:	No
Recognized Trader Importer:	No
Recognized Trader Exporter:	No
Spent Lead Acid Battery Importer:	No
Spent Lead Acid Battery Exporter:	No
Current Record:	No
Non Storage Recycler Activity:	Not reported
Electronic Manifest Broker:	Not reported

List of NAICS Codes and Descriptions:  
NAICS Codes: No NAICS Codes Found

Facility Has Received Notices of Violation:

Found Violation:	No
Agency Which Determined Violation:	Not reported
Violation Short Description:	Not reported
Date Violation was Determined:	Not reported
Actual Return to Compliance Date:	Not reported
Return to Compliance Qualifier:	Not reported
Violation Responsible Agency:	Not reported
Scheduled Compliance Date:	Not reported
Enforcement Identifier:	Not reported
Date of Enforcement Action:	Not reported
Enforcement Responsible Agency:	Not reported
Enforcement Docket Number:	Not reported
Enforcement Attorney:	Not reported
Corrective Action Component:	Not reported
Appeal Initiated Date:	Not reported
Appeal Resolution Date:	Not reported
Disposition Status Date:	Not reported
Disposition Status:	Not reported
Disposition Status Description:	Not reported
Consent/Final Order Sequence Number:	Not reported
Consent/Final Order Respondent Name:	Not reported
Consent/Final Order Lead Agency:	Not reported
Enforcement Type:	Not reported
Enforcement Responsible Person:	Not reported
Enforcement Responsible Sub-Organization:	Not reported
SEP Sequence Number:	Not reported
SEP Expenditure Amount:	Not reported
SEP Scheduled Completion Date:	Not reported
SEP Actual Date:	Not reported
SEP Defaulted Date:	Not reported
SEP Type:	Not reported
SEP Type Description:	Not reported
Proposed Amount:	Not reported
Final Monetary Amount:	Not reported

Map ID  
 Direction  
 Distance  
 Elevation

MAP FINDINGS

Site

Database(s)

EDR ID Number  
 EPA ID Number

**EXPERT AUTO BODY (Continued)**

**1000219124**

Paid Amount: Not reported  
 Final Count: Not reported  
 Final Amount: Not reported

Evaluation Action Summary:

Evaluation Date: 19950706  
 Evaluation Responsible Agency: EPA  
 Found Violation: No  
 Evaluation Type Description: COMPLIANCE EVALUATION INSPECTION ON-SITE  
 Evaluation Responsible Person Identifier: R2  
 Evaluation Responsible Sub-Organization: RCB  
 Actual Return to Compliance Date: Not reported  
 Scheduled Compliance Date: Not reported  
 Date of Request: Not reported  
 Date Response Received: Not reported  
 Request Agency: Not reported  
 Former Citation: Not reported

**L48  
 East  
 1/8-1/4  
 0.152 mi.  
 800 ft.**

**SOICOSOI INC TA EXPERT AUTOBODY  
 23 SHADY ST  
 PATERSON, NJ 07524  
 Site 2 of 5 in cluster L**

**RCRA NonGen / NLR 1000180478  
 NJD981177264**

**Relative:  
 Lower  
 Actual:  
 41 ft.**

RCRA NonGen / NLR: 20070101  
 Date Form Received by Agency: 20070101  
 Handler Name: SOICOSOI INC TA EXPERT AUTOBODY  
 Handler Address: 23 SHADY ST  
 Handler City,State,Zip: PATERSON, NJ 07524-1014  
 EPA ID: NJD981177264  
 Contact Name: Not reported  
 Contact Address: SHADY ST  
 Contact City,State,Zip: PATERSON, NJ 07524  
 Contact Telephone: Not reported  
 Contact Fax: Not reported  
 Contact Email: Not reported  
 Contact Title: Not reported  
 EPA Region: 02  
 Land Type: Not reported  
 Federal Waste Generator Description: Not a generator, verified  
 Non-Notifier: Not reported  
 Biennial Report Cycle: Not reported  
 Accessibility: Not reported  
 Active Site Indicator: Not reported  
 State District Owner: NJ  
 State District: NORTHERN  
 Mailing Address: SHADY ST  
 Mailing City,State,Zip: PATERSON, NJ 07524  
 Owner Name: DAVID COSOI  
 Owner Type: Private  
 Operator Name: DAVID COSOI  
 Operator Type: Private  
 Short-Term Generator Activity: No  
 Importer Activity: No  
 Mixed Waste Generator: No  
 Transporter Activity: No

Map ID  
 Direction  
 Distance  
 Elevation

MAP FINDINGS

Site

Database(s)

EDR ID Number  
 EPA ID Number

**SOICOSOI INC TA EXPERT AUTOBODY (Continued)**

**1000180478**

Transfer Facility Activity:	No
Recycler Activity with Storage:	No
Small Quantity On-Site Burner Exemption:	No
Smelting Melting and Refining Furnace Exemption:	No
Underground Injection Control:	No
Off-Site Waste Receipt:	No
Universal Waste Indicator:	No
Universal Waste Destination Facility:	No
Federal Universal Waste:	No
Active Site Fed-Reg Treatment Storage and Disposal Facility:	Not reported
Active Site Converter Treatment storage and Disposal Facility:	Not reported
Active Site State-Reg Treatment Storage and Disposal Facility:	Not reported
Active Site State-Reg Handler:	---
Federal Facility Indicator:	Not reported
Hazardous Secondary Material Indicator:	N
Sub-Part K Indicator:	Not reported
Commercial TSD Indicator:	No
Treatment Storage and Disposal Type:	Not reported
2018 GPRA Permit Baseline:	Not on the Baseline
2018 GPRA Renewals Baseline:	Not on the Baseline
Permit Renewals Workload Universe:	Not reported
Permit Workload Universe:	Not reported
Permit Progress Universe:	Not reported
Post-Closure Workload Universe:	Not reported
Closure Workload Universe:	Not reported
202 GPRA Corrective Action Baseline:	No
Corrective Action Workload Universe:	No
Subject to Corrective Action Universe:	No
Non-TSDFs Where RCRA CA has Been Imposed Universe:	No
TSDFs Potentially Subject to CA Under 3004 (u)/(v) Universe:	No
TSDFs Only Subject to CA under Discretionary Auth Universe:	No
Corrective Action Priority Ranking:	No NCAPS ranking
Environmental Control Indicator:	No
Institutional Control Indicator:	No
Human Exposure Controls Indicator:	N/A
Groundwater Controls Indicator:	N/A
Operating TSDF Universe:	Not reported
Full Enforcement Universe:	Not reported
Significant Non-Complier Universe:	No
Unaddressed Significant Non-Complier Universe:	No
Addressed Significant Non-Complier Universe:	No
Significant Non-Complier With a Compliance Schedule Universe:	No
Financial Assurance Required:	Not reported
Handler Date of Last Change:	20080626
Recognized Trader-Importer:	No
Recognized Trader-Exporter:	No
Importer of Spent Lead Acid Batteries:	No
Exporter of Spent Lead Acid Batteries:	No
Recycler Activity Without Storage:	No
Manifest Broker:	No
Sub-Part P Indicator:	No

**Hazardous Waste Summary:**

Waste Code: F005  
 Waste Description: THE FOLLOWING SPENT NONHALOGENATED SOLVENTS: TOLUENE, METHYL ETHYL KETONE, CARBON DISULFIDE, ISOBUTANOL, PYRIDINE, BENZENE,

Map ID  
Direction  
Distance  
Elevation

MAP FINDINGS

Site

Database(s)

EDR ID Number  
EPA ID Number

**SOICOSOI INC TA EXPERT AUTOBODY (Continued)**

**1000180478**

2-ETHOXYETHANOL, AND 2-NITROPROPANE; ALL SPENT SOLVENT MIXTURES/BLENDS CONTAINING, BEFORE USE, A TOTAL OF TEN PERCENT OR MORE (BY VOLUME) OF ONE OR MORE OF THE ABOVE NONHALOGENATED SOLVENTS OR THOSE SOLVENTS LISTED IN F001, F002, OR F004; AND STILL BOTTOMS FROM THE RECOVERY OF THESE SPENT SOLVENTS AND SPENT SOLVENT MIXTURES.

Handler - Owner Operator:

Owner/Operator Indicator:	Owner
Owner/Operator Name:	DAVID COSOI
Legal Status:	Private
Date Became Current:	Not reported
Date Ended Current:	Not reported
Owner/Operator Address:	NOT REQUIRED
Owner/Operator City,State,Zip:	NOT REQUIRED, WY 99999
Owner/Operator Telephone:	212-555-1212
Owner/Operator Telephone Ext:	Not reported
Owner/Operator Fax:	Not reported
Owner/Operator Email:	Not reported

Owner/Operator Indicator:	Owner
Owner/Operator Name:	DAVID COSOI
Legal Status:	Private
Date Became Current:	Not reported
Date Ended Current:	Not reported
Owner/Operator Address:	NOT REQUIRED
Owner/Operator City,State,Zip:	NOT REQUIRED, WY 99999
Owner/Operator Telephone:	212-555-1212
Owner/Operator Telephone Ext:	Not reported
Owner/Operator Fax:	Not reported
Owner/Operator Email:	Not reported

Owner/Operator Indicator:	Operator
Owner/Operator Name:	DAVID COSOI
Legal Status:	Private
Date Became Current:	Not reported
Date Ended Current:	Not reported
Owner/Operator Address:	NOT REQUIRED
Owner/Operator City,State,Zip:	NOT REQUIRED, WY 99999
Owner/Operator Telephone:	212-555-1212
Owner/Operator Telephone Ext:	Not reported
Owner/Operator Fax:	Not reported
Owner/Operator Email:	Not reported

Historic Generators:

Receive Date:	20060101
Handler Name:	SOICOSOI INC TA EXPERT AUTOBODY
Federal Waste Generator Description:	Not a generator, verified
State District Owner:	NJ
Large Quantity Handler of Universal Waste:	No
Recognized Trader Importer:	No
Recognized Trader Exporter:	No
Spent Lead Acid Battery Importer:	No
Spent Lead Acid Battery Exporter:	No
Current Record:	No
Non Storage Recycler Activity:	Not reported
Electronic Manifest Broker:	Not reported

Map ID  
Direction  
Distance  
Elevation

MAP FINDINGS

Site

Database(s)

EDR ID Number  
EPA ID Number

**SOICOSOI INC TA EXPERT AUTOBODY (Continued)**

**1000180478**

Receive Date: 20070101  
Handler Name: SOICOSOI INC TA EXPERT AUTOBODY  
Federal Waste Generator Description: Not a generator, verified  
State District Owner: NJ  
Large Quantity Handler of Universal Waste: No  
Recognized Trader Importer: No  
Recognized Trader Exporter: No  
Spent Lead Acid Battery Importer: No  
Spent Lead Acid Battery Exporter: No  
Current Record: Yes  
Non Storage Recycler Activity: Not reported  
Electronic Manifest Broker: Not reported

Receive Date: 19851209  
Handler Name: SOICOSOI INC TA EXPERT AUTOBODY  
Federal Waste Generator Description: Large Quantity Generator  
State District Owner: NJ  
Large Quantity Handler of Universal Waste: No  
Recognized Trader Importer: No  
Recognized Trader Exporter: No  
Spent Lead Acid Battery Importer: No  
Spent Lead Acid Battery Exporter: No  
Current Record: No  
Non Storage Recycler Activity: Not reported  
Electronic Manifest Broker: Not reported

List of NAICS Codes and Descriptions:

NAICS Codes: No NAICS Codes Found

Facility Has Received Notices of Violation:

Found Violation: Yes  
Agency Which Determined Violation: State  
Violation Short Description: Generators - General  
Date Violation was Determined: 19870127  
Actual Return to Compliance Date: 19870128  
Return to Compliance Qualifier: Observed  
Violation Responsible Agency: State  
Scheduled Compliance Date: 19870128  
Enforcement Identifier: 001  
Date of Enforcement Action: 19870127  
Enforcement Responsible Agency: State  
Enforcement Docket Number: Not reported  
Enforcement Attorney: Not reported  
Corrective Action Component: No  
Appeal Initiated Date: Not reported  
Appeal Resolution Date: Not reported  
Disposition Status Date: Not reported  
Disposition Status: Not reported  
Disposition Status Description: Not reported  
Consent/Final Order Sequence Number: Not reported  
Consent/Final Order Respondent Name: Not reported  
Consent/Final Order Lead Agency: Not reported  
Enforcement Type: WRITTEN INFORMAL  
Enforcement Responsible Person: R2DEP  
Enforcement Responsible Sub-Organization: Not reported  
SEP Sequence Number: Not reported

Map ID  
 Direction  
 Distance  
 Elevation

MAP FINDINGS

Site

Database(s)

EDR ID Number  
 EPA ID Number

**SOICOSOI INC TA EXPERT AUTOBODY (Continued)**

**1000180478**

SEP Expenditure Amount:	Not reported
SEP Scheduled Completion Date:	Not reported
SEP Actual Date:	Not reported
SEP Defaulted Date:	Not reported
SEP Type:	Not reported
SEP Type Description:	Not reported
Proposed Amount:	Not reported
Final Monetary Amount:	Not reported
Paid Amount:	Not reported
Final Count:	Not reported
Final Amount:	Not reported

Evaluation Action Summary:

Evaluation Date:	19870127
Evaluation Responsible Agency:	State
Found Violation:	Yes
Evaluation Type Description:	NON-FINANCIAL RECORD REVIEW
Evaluation Responsible Person Identifier:	R2DEP
Evaluation Responsible Sub-Organization:	Not reported
Actual Return to Compliance Date:	19870128
Scheduled Compliance Date:	19870128
Date of Request:	Not reported
Date Response Received:	Not reported
Request Agency:	Not reported
Former Citation:	Not reported

**L49**  
**ENE**  
**1/8-1/4**  
**0.152 mi.**  
**804 ft.**

**KANANS NORTHEM SALES**  
**15 SHADY STREET**  
**PATERSON CITY, NJ 07517**

**NJ NJEMS S108087793**  
**NJ ISRA N/A**

**Site 3 of 5 in cluster L**

**Relative:**  
**Lower**  
**Actual:**  
**41 ft.**

<b>NJEMS:</b>	
Name:	KANANS NORTHEM SALES
Address:	15 SHADY ST
City,State,Zip:	PATERSON CITY, NJ 07517
Site Id:	85997
Municipality:	PATERSON CITY
Municipality Name From Spatial Overlay:	PATERSON CITY
GNIS Civil Code For Municipality:	885343
Municipal Code (NJ-1040):	1608
X Coord:	584472
Y Coord:	765183
Coord System:	NJ STATE PLANE (NAD83) - USFEET
Coord Type:	Approx. Addr. Match
Coord Orign:	DEP-GIS
State Standard Numeric Code From Spatial Overlay:	1608
Unique Feature Number For Municipality From Spatial Overlay:	3403157000
Eleven Digit Hydrologic Unit Code From Spatial Overlay):	02030103120
Fourteen Digit Hydrologic Unit Code From Spatial Overlay:	02030103120100
Watershed Management Area Number From Spatial Overlay:	04
Watershed Management Area Name From Spatial Overlay:	Lower Passaic and Saddle
Water Region Code From Spatial Overlay:	1
Water Region Name From Spatial Overlay:	Northeast
Sub Watershed Name From Overlay:	Passaic R Lwr (Goffle Bk to Pompton R)
Watershed Name From Spatial Overlay:	Passaic River Lower (Saddle to Pompton)

Map ID  
Direction  
Distance  
Elevation

MAP FINDINGS

Site

Database(s)

EDR ID Number  
EPA ID Number

**KANANS NORTHEEND SALES (Continued)**

**S108087793**

NJ ISRA:  
Name: KANANS NORTHEEND SALES  
Address: 15 SHADY STREET  
City,State,Zip: PATERSON CITY, NJ 07517  
Pi Number: G000013388  
Action Number: Not reported  
Title: E91473 Kanan's Northend Sales  
Isra Trg: Finalized Date: Not reported  
Start Date: 1991-10-07  
Case Status: Exempt from ECRA/ISRA  
Case No: Not reported  
Case Name: Kanan's Northend Sales Company  
Trigger Type: Cessation  
Trigger Date: 1991-07-30

Name: KANANS NORTHEEND SALES  
Address: 15 SHADY STREET  
City,State,Zip: PATERSON CITY, NJ 07517  
Pi Number: G000013388  
Action Number: Not reported  
Title: E91473 Kanan's Northend Sales  
Isra Trg: Finalized Date: Not reported  
Start Date: 1991-10-07  
Case Status: Exempt from ECRA/ISRA  
Case No: Not reported  
Case Name: Kanan's Northend Sales Company  
Trigger Type: Property Sale  
Trigger Date: 1991-07-30

**J50**      **310 NORTH 9TH STREET**  
**WNW**      **310 N 9TH ST**  
**1/8-1/4**      **PROSPECT PARK BORO, NJ 07508**  
**0.156 mi.**  
**825 ft.**      **Site 2 of 2 in cluster J**

**NJ SHWS**      **S118349757**  
**NJ NJEMS**      **N/A**  
**NJ Release**

**Relative:**      SHWS:  
**Higher**      Name:      310 NORTH 9TH STREET  
Address:      310 N 9TH ST  
**Actual:**      City,State,Zip:      PROSPECT PARK BORO, NJ  
**169 ft.**      Site ID:      625287  
Status:      Closed  
Home Owner:      Yes  
PI Number:      796523

Detail As Of April 2012:  
X Coord Site:      Not reported  
X Coord PI:      Not reported  
Y Coord Site:      Not reported  
Y Coord PI:      Not reported

NJEMS:  
Name:      310 NORTH 9TH STREET  
Address:      310 N 9TH ST  
City,State,Zip:      PROSPECT PARK BORO, NJ 07508  
Site Id:      625287  
Municipality:      PROSPECT PARK BORO  
Municipality Name From Spatial Overlay:      PROSPECT PARK BORO

Map ID  
 Direction  
 Distance  
 Elevation

MAP FINDINGS

Site

Database(s)

EDR ID Number  
 EPA ID Number

**310 NORTH 9TH STREET (Continued)**

**S118349757**

GNIS Civil Code For Municipality:	885362
Municipal Code (NJ-1040):	1610
X Coord:	582659.6
Y Coord:	765418.48374999
Coord System:	NJ STATE PLANE (NAD83) - USFEET
Coord Type:	Exact Address Match
Coord Orign:	DEP-SRP-GIS
State Standard Numeric Code From Spatial Overlay:	1610
Unique Feature Number For Municipality From Spatial Overlay:	3403161170
Eleven Digit Hydrologic Unit Code From Spatial Overlay):	02030103120
Fourteen Digit Hydrologic Unit Code From Spatial Overlay:	02030103120100
Watershed Management Area Number From Spatial Overlay:	04
Watershed Management Area Name From Spatial Overlay:	Lower Passaic and Saddle
Water Region Code From Spatial Overlay:	1
Water Region Name From Spatial Overlay:	Northeast
Sub Watershed Name From Overlay:	Passaic R Lwr (Goffle Bk to Pompton R)
Watershed Name From Spatial Overlay:	Passaic River Lower (Saddle to Pompton)

NJ Release:

Name:	Not reported
Address:	310 NORTH 9TH ST
City,State,Zip:	PROSPECT PARK BORO, NJ 07508
Facility Type:	Residential
Facility Phone:	Not reported
Incident Date:	09/16/2015
Incident Time:	Not reported
Trenton Dispatch Log Number:	573277
Case Number:	15-09-16-1147-25
Date Received:	09/16/2015
Nature of Incident:	Not reported
Operator:	Not reported
Incident Type:	Underground Storage Tank
Incident Location:	AT
Location:	Not reported
Other Location:	Not reported
Contact Name:	Not reported
Caller Name:	Not reported
Caller Title:	Not reported
Caller Address:	Not reported
Caller City,St,Zip:	Not reported
Caller Telephone:	Not reported
Substance(s):	Not reported
Substance Type:	Not reported
Substance Identity:	Not reported
CAS Number:	Not reported
A310 Letter:	Not reported
TCPA Chemical:	Not reported
Hazrds Material:	Not reported
COMU:	Not reported
Ref. Code:	Not reported
Amt Released:	Not reported
Contained:	Not reported
Release Type:	Not reported
Release VE:	Not reported
Injuries:	No
Public Exposure:	No
Facility Evacuation:	No

Map ID  
Direction  
Distance  
Elevation

MAP FINDINGS

Site

Database(s)

EDR ID Number  
EPA ID Number

**310 NORTH 9TH STREET (Continued)**

**S118349757**

Police at Scene:	No
Firemen at Scene:	No
Contamination of:	Not reported
Receiving Water:	Not reported
Status at Spill:	Not reported
NJ Spill Date:	Not reported
NJ Spill Time:	Not reported
NJ Spill Name:	Not reported
NJ Spill Title:	Not reported
NJ Spill Phone:	Not reported
Other Date:	Not reported
Other Time:	Not reported
Other Name:	Not reported
Other Title:	Not reported
Other Telephone:	Not reported
Public Evacuation:	No
Assistance Requested:	Not reported
Wind Direction/Speed:	Not reported
Local Municipality Notified:	Not reported
Local Municipality Name:	Not reported
Local Municipality Title:	Not reported
Local Municipality Telephone:	Not reported
Local Municipality Date:	Not reported
Local Municipality Time:	Not reported
Incident Description:	Not reported
Incident Name:	Not reported
Incident Referred To:	Not reported
Incident Region:	Not reported
Incident Telephone:	Not reported
Incident Date:	Not reported
Incident time:	Not reported
Incident ITM:	Not reported
Comments:	Not reported
Date A310 Letter Printed:	Not reported
Date Local Authority Was Notified:	Not reported
Date Updated:	Not reported
Date Report Faxed to Local Authority:	Not reported
Local Authority Notification Date:	Not reported
Rep Receive Date:	09/16/2015
Reporter Type:	Other
Reporter Name:	REDACTED
Reporter Title:	REDACTED
Reporter Org:	REDACTED
Reporter Address:	Not reported
Reporter City,St,Zip:	Not reported
Reporter County:	Not reported
Incident Status:	Terminated
Incident Category Source:	Other
Incident Source Name:	TINA REE
Incident Source Address:	24 PASSAIC DR
Incident Source Address 2:	Not reported
Incident Source City,St,Zip:	West Milford Twp, NJ
Incident Source County:	Passaic
DEP Requested:	No
Confidential:	Not reported
Notify Type:	Not reported
Road Closed:	Not reported

Map ID  
Direction  
Distance  
Elevation

MAP FINDINGS

Site

Database(s)

EDR ID Number  
EPA ID Number

**310 NORTH 9TH STREET (Continued)**

**S118349757**

Direction: Not reported  
Responsible Party: Not reported  
Responsible Party Name: Not reported  
Responsible Party Contact: Not reported  
Responsible Party Title: Not reported  
Responsible Party Phone: Not reported  
Responsible Party Street: Not reported  
Responsible Party County: Not reported  
Responsible Party City,St,Zip: Not reported  
Memo. Of Understanding: Not reported  
Drill/trng Exercise: Not reported  
Hazardous: Not reported

**M51**      **DAICOLOR POPE INC**  
**ENE**      **25 35 SHADY ST**  
**1/8-1/4**    **PATERSON CITY, NJ 07510**  
**0.161 mi.**  
**851 ft.**

**NJ ISRA**    **S107445009**  
**N/A**

**Site 1 of 5 in cluster M**

**Relative:**  
**Lower**  
**Actual:**  
**40 ft.**

NJ ISRA:  
Name: DAICOLOR POPE INC  
Address: 25 35 SHADY ST  
City,State,Zip: PATERSON CITY, NJ 07510  
Pi Number: 232265  
Action Number: Not reported  
Title: E20040304 Daicolor Pope Inc.  
Isra Trg: Finalized Date: Not reported  
Start Date: 2004-07-02  
Case Status: Assigned to Program  
Case No: Not reported  
Case Name: DAICOLOR POPE INC  
Trigger Type: Cessation  
Trigger Date: 2004-06-23

Name: DAICOLOR POPE INC  
Address: 25 35 SHADY ST  
City,State,Zip: PATERSON CITY, NJ 07510  
Pi Number: 232265  
Action Number: Not reported  
Title: E20040304 Daicolor Pope Inc.  
Isra Trg: Finalized Date: Not reported  
Start Date: 2005-12-19  
Case Status: NFA-E (Unrestricted Use)  
Case No: Not reported  
Case Name: DAICOLOR POPE INC  
Trigger Type: Cessation  
Trigger Date: 2004-06-23

Map ID  
Direction  
Distance  
Elevation

MAP FINDINGS

Site

Database(s)

EDR ID Number  
EPA ID Number

**M52**      **DAICOLOR POPE INC**  
**ENE**      **2 34 SHADY ST**  
**1/8-1/4**    **PATERSON CITY, NJ 07510**  
**0.161 mi.**  
**851 ft.**    **Site 2 of 5 in cluster M**

**NJ SHWS**    **S107445008**  
**NJ ENG CONTROLS**    **N/A**  
**NJ ISRA**

**Relative:**      SHWS:  
**Lower**            Name:                      DAICOLOR POPE INC  
                      Address:                    2 34 SHADY ST  
**Actual:**            City,State,Zip:            PATERSON CITY, NJ  
**40 ft.**                Site ID:                    40533  
                          Status:                     Closed  
                          Home Owner:              No  
                          PI Number:                232267

Detail As Of April 2012:  
X Coord Site:            584438  
X Coord PI:                584438  
Y Coord Site:            765287  
Y Coord PI:                765287

ENG CONTROLS:  
Name:                    DAICOLOR POPE INC  
Address:                 2 34 SHADY ST  
Address 2:                Not reported  
City,State,Zip:           PATERSON CITY, NJ 07510  
PI Number:               232267  
PI Name:                 DAICOLOR POPE INC  
DER Filed Date:           09/28/2016  
DER Lifted Date:           Not reported  
DER Deed Usage (SI):    Restricted  
Deed Specific Requirement: Asphalt Cap  
Deed Parameter Desc:    Arsenic  
Deed Depth:              0.5  
Entire Site Restricted:    Yes  
Property Block:           1801  
Property Lot:              1  
X Coord:                  584297  
Y Coord:                  765146

Name:                    DAICOLOR POPE INC  
Address:                 2 34 SHADY ST  
Address 2:                Not reported  
City,State,Zip:           PATERSON CITY, NJ 07510  
PI Number:               232267  
PI Name:                 DAICOLOR POPE INC  
DER Filed Date:           09/28/2016  
DER Lifted Date:           Not reported  
DER Deed Usage (SI):    Restricted  
Deed Specific Requirement: Asphalt Cap  
Deed Parameter Desc:    Benzo(a)anthracene  
Deed Depth:              1  
Entire Site Restricted:    Yes  
Property Block:           1801  
Property Lot:              1  
X Coord:                  584297  
Y Coord:                  765146

Name:                    DAICOLOR POPE INC

Map ID  
Direction  
Distance  
Elevation

MAP FINDINGS

Site

Database(s)

EDR ID Number  
EPA ID Number

**DAICOLOR POPE INC (Continued)**

**S107445008**

Address: 2 34 SHADY ST  
Address 2: Not reported  
City,State,Zip: PATERSON CITY, NJ 07510  
PI Number: 232267  
PI Name: DAICOLOR POPE INC  
DER Filed Date: 09/28/2016  
DER Lifted Date: Not reported  
DER Deed Usage (SI): Restricted  
Deed Specific Requirement: Asphalt Cap  
Deed Parameter Desc: Benzo(a)pyrene  
Deed Depth: 1  
Entire Site Restricted: Yes  
Property Block: 1801  
Property Lot: 1  
X Coord: 584297  
Y Coord: 765146

Name: DAICOLOR POPE INC  
Address: 2 34 SHADY ST  
Address 2: Not reported  
City,State,Zip: PATERSON CITY, NJ 07510  
PI Number: 232267  
PI Name: DAICOLOR POPE INC  
DER Filed Date: 09/28/2016  
DER Lifted Date: Not reported  
DER Deed Usage (SI): Restricted  
Deed Specific Requirement: Asphalt Cap  
Deed Parameter Desc: Benzo(b)fluoranthene  
Deed Depth: 1  
Entire Site Restricted: Yes  
Property Block: 1801  
Property Lot: 1  
X Coord: 584297  
Y Coord: 765146

Name: DAICOLOR POPE INC  
Address: 2 34 SHADY ST  
Address 2: Not reported  
City,State,Zip: PATERSON CITY, NJ 07510  
PI Number: 232267  
PI Name: DAICOLOR POPE INC  
DER Filed Date: 09/28/2016  
DER Lifted Date: Not reported  
DER Deed Usage (SI): Restricted  
Deed Specific Requirement: Asphalt Cap  
Deed Parameter Desc: Benzo(k)fluoranthene  
Deed Depth: 1  
Entire Site Restricted: Yes  
Property Block: 1801  
Property Lot: 1  
X Coord: 584297  
Y Coord: 765146

Name: DAICOLOR POPE INC  
Address: 2 34 SHADY ST  
Address 2: Not reported  
City,State,Zip: PATERSON CITY, NJ 07510

Map ID  
Direction  
Distance  
Elevation

MAP FINDINGS

Site

Database(s)

EDR ID Number  
EPA ID Number

DAICOLOR POPE INC (Continued)

S107445008

PI Number: 232267  
PI Name: DAICOLOR POPE INC  
DER Filed Date: 09/28/2016  
DER Lifted Date: Not reported  
DER Deed Usage (SI): Restricted  
Deed Specific Requirement: Asphalt Cap  
Deed Parameter Desc: Dibenzo(a,h)anthracene  
Deed Depth: 1  
Entire Site Restricted: Yes  
Property Block: 1801  
Property Lot: 1  
X Coord: 584297  
Y Coord: 765146

Name: DAICOLOR POPE INC  
Address: 2 34 SHADY ST  
Address 2: Not reported  
City,State,Zip: PATERSON CITY, NJ 07510  
PI Number: 232267  
PI Name: DAICOLOR POPE INC  
DER Filed Date: 09/28/2016  
DER Lifted Date: Not reported  
DER Deed Usage (SI): Restricted  
Deed Specific Requirement: Asphalt Cap  
Deed Parameter Desc: Indeno(1,2,3-cd)pyrene  
Deed Depth: 1  
Entire Site Restricted: Yes  
Property Block: 1801  
Property Lot: 1  
X Coord: 584297  
Y Coord: 765146

Name: DAICOLOR POPE INC  
Address: 2 34 SHADY ST  
Address 2: Not reported  
City,State,Zip: PATERSON CITY, NJ 07510  
PI Number: 232267  
PI Name: DAICOLOR POPE INC  
DER Filed Date: 09/28/2016  
DER Lifted Date: Not reported  
DER Deed Usage (SI): Restricted  
Deed Specific Requirement: Asphalt Cap  
Deed Parameter Desc: Lead  
Deed Depth: 1  
Entire Site Restricted: Yes  
Property Block: 1801  
Property Lot: 1  
X Coord: 584297  
Y Coord: 765146

Name: DAICOLOR POPE INC  
Address: 2 34 SHADY ST  
Address 2: Not reported  
City,State,Zip: PATERSON CITY, NJ 07510  
PI Number: 232267  
PI Name: DAICOLOR POPE INC  
DER Filed Date: 09/28/2016

Map ID  
Direction  
Distance  
Elevation

MAP FINDINGS

Site

Database(s)

EDR ID Number  
EPA ID Number

**DAICOLOR POPE INC (Continued)**

**S107445008**

DER Lifted Date:	Not reported
DER Deed Usage (SI):	Restricted
Deed Specific Requirement:	Asphalt Cap
Deed Parameter Desc:	Mercury
Deed Depth:	0.5
Entire Site Restricted:	Yes
Property Block:	1801
Property Lot:	1
X Coord:	584297
Y Coord:	765146
Name:	DAICOLOR POPE INC
Address:	2 34 SHADY ST
Address 2:	Not reported
City,State,Zip:	PATERSON CITY, NJ 07510
PI Number:	232267
PI Name:	DAICOLOR POPE INC
DER Filed Date:	09/28/2016
DER Lifted Date:	Not reported
DER Deed Usage (SI):	Restricted
Deed Specific Requirement:	Asphalt Cap
Deed Parameter Desc:	Total Petroleum Hydrocarbons
Deed Depth:	1
Entire Site Restricted:	Yes
Property Block:	1801
Property Lot:	1
X Coord:	584297
Y Coord:	765146
Name:	DAICOLOR POPE INC
Address:	2 34 SHADY ST
Address 2:	Not reported
City,State,Zip:	PATERSON CITY, NJ 07510
PI Number:	232267
PI Name:	DAICOLOR POPE INC
DER Filed Date:	09/28/2016
DER Lifted Date:	Not reported
DER Deed Usage (SI):	Restricted
Deed Specific Requirement:	Asphalt Cap
Deed Parameter Desc:	Vanadium
Deed Depth:	6
Entire Site Restricted:	Yes
Property Block:	1801
Property Lot:	1
X Coord:	584297
Y Coord:	765146

[Click this hyperlink](#) while viewing on your computer to access 67 additional NJ ENG: record(s) in the EDR Site Report.

**NJ ISRA:**

Name:	DAICOLOR POPE INC
Address:	2 34 SHADY ST
City,State,Zip:	PATERSON CITY, NJ 07510
Pi Number:	232267
Action Number:	Not reported
Title:	E20040305

Map ID  
Direction  
Distance  
Elevation

MAP FINDINGS

Site

Database(s)

EDR ID Number  
EPA ID Number

**DAICOLOR POPE INC (Continued)**

**S107445008**

Isra Trg: Finalized Date Not reported  
Start Date: 2004-07-02  
Case Status: Assigned to Program  
Case No: Not reported  
Case Name: DAICOLOR POPE INC  
Trigger Type: Cessation  
Trigger Date: 2004-06-23

Name: DAICOLOR POPE INC  
Address: 2 34 SHADY ST  
City,State,Zip: PATERSON CITY, NJ 07510  
Pi Number: 232267  
Action Number: Not reported  
Title: E20040305  
Isra Trg: Finalized Date Not reported  
Start Date: 2011-07-11  
Case Status: LSRP Oversight  
Case No: Not reported  
Case Name: DAICOLOR POPE INC  
Trigger Type: Cessation  
Trigger Date: 2004-06-23

Name: DAICOLOR POPE INC  
Address: 2 34 SHADY ST  
City,State,Zip: PATERSON CITY, NJ 07510  
Pi Number: 232267  
Action Number: Not reported  
Title: E20040305  
Isra Trg: Finalized Date Not reported  
Start Date: 2019-08-01  
Case Status: RAO-Entire Site (Restricted Use)  
Case No: Not reported  
Case Name: DAICOLOR POPE INC  
Trigger Type: Cessation  
Trigger Date: 2004-06-23

Name: DAICOLOR POPE INC  
Address: 2 34 SHADY ST  
City,State,Zip: PATERSON CITY, NJ 07510  
Pi Number: 232267  
Action Number: Not reported  
Title: E20040305  
Isra Trg: Finalized Date Not reported  
Start Date: 2004-07-02  
Case Status: Assigned to Program  
Case No: Not reported  
Case Name: DAICOLOR POPE INC  
Trigger Type: Property Sale  
Trigger Date: 2004-06-23

Name: DAICOLOR POPE INC  
Address: 2 34 SHADY ST  
City,State,Zip: PATERSON CITY, NJ 07510  
Pi Number: 232267  
Action Number: Not reported  
Title: E20040305  
Isra Trg: Finalized Date Not reported

Map ID  
Direction  
Distance  
Elevation

MAP FINDINGS

Site

Database(s)

EDR ID Number  
EPA ID Number

**DAICOLOR POPE INC (Continued)**

**S107445008**

Start Date: 2011-07-11  
Case Status: LSRP Oversight  
Case No: Not reported  
Case Name: DAICOLOR POPE INC  
Trigger Type: Property Sale  
Trigger Date: 2004-06-23  
  
Name: DAICOLOR POPE INC  
Address: 2 34 SHADY ST  
City,State,Zip: PATERSON CITY, NJ 07510  
Pi Number: 232267  
Action Number: Not reported  
Title: E20040305  
Isra Trg: Finalized Date Not reported  
Start Date: 2019-08-01  
Case Status: RAO-Entire Site (Restricted Use)  
Case No: Not reported  
Case Name: DAICOLOR POPE INC  
Trigger Type: Property Sale  
Trigger Date: 2004-06-23

**K53  
NNW  
1/8-1/4  
0.163 mi.  
863 ft.**

**PROSPECT PARK QUARRY & MILL  
END OF PLANTEN AVE  
HALEDON, NJ 07508  
Site 2 of 2 in cluster K**

**ABANDONED MINES 1022865561  
N/A**

**Relative:  
Higher  
Actual:  
171 ft.**

ABANDONED MINES:  
Mine ID: 2800030  
Mine Name: PROSPECT PARK QUARRY & MILL  
Mine Address: END OF PLANTEN AVE  
City,State,Zip: HALEDON, NJ 07508  
Primary SIC Code: Crushed, Broken Traprock  
Mine Type: Surface  
Mine Status Description: Abandoned  
Mine Status Date: 3/26/2010  
Coal (C) or Metal (M) Mine: M  
Controller ID: M06183  
Controller Name: CRH PLC  
Operator ID: L15562  
Operator name: Tilcon New York Inc  
Address of Record Street: 9 Entin Road  
Address of Record PO Box: Not reported  
Address of Record City: Parsippany  
Address of Record State: NJ  
Address of Record Zip Code: 07508  
Assessment Address Street: 9 Entin Road  
Assessment Address PO Box: Not reported  
Assessment Address City: PARSIPPANY  
Assessment Address State: NJ  
Assessment Address Zip Code: 07508  
Mine Health and Safety Address Street: 9 Entin Road  
Mine Health and Safety Address PO Box: Not reported  
Mine Health and Safety Address City: Parsippany  
Mine Health and Safety Address State: NJ  
Mine Health and Safety Address Zip Code: Not reported  
Latitude: 40.935277  
Longitude: -74.171111

Map ID  
Direction  
Distance  
Elevation

MAP FINDINGS

Site

Database(s)

EDR ID Number  
EPA ID Number

M54  
ENE  
1/8-1/4  
0.165 mi.  
872 ft.

**BALLIT CORPORATION**  
**5 SHADY ST**  
**PATERSON, NJ 07514**

**NJ VCP S106850661**  
**NJ Release N/A**

**Site 3 of 5 in cluster M**

**Relative:**  
**Lower**

VCP:

**Actual:**  
**41 ft.**

Incident Number: 05-02-03-1507-02A  
MOA Execution Date: 03/15/2005  
Type Of Vcp File: HISTORICAL  
Pi Number: Not reported  
Case Type(Case Type): Not reported  
Case Contact: Department Not reported  
Case Contact Name: Not reported  
Case Contact: Organization Ballit Corporation  
Case Contact: Address: Line1 Not reported  
Case Contact: Address: Line2 Not reported  
Case Contact: Address: Line3 Not reported  
Case Contact City,St,Zip: Not reported

Incident Number: 05-02-03-1507-02  
MOA Execution Date: 05/20/2005  
Type Of Vcp File: HISTORICAL  
Pi Number: Not reported  
Case Type(Case Type): Not reported  
Case Contact: Department Not reported  
Case Contact Name: Not reported  
Case Contact: Organization Shady Street Fidelco LLC  
Case Contact: Address: Line1 Not reported  
Case Contact: Address: Line2 Not reported  
Case Contact: Address: Line3 Not reported  
Case Contact City,St,Zip: Not reported

NJ Release:

Name: Not reported  
Address: 5 SHADY ST  
City,State,Zip: PATERSON CITY, NJ  
Facility Type: Commercial  
Facility Phone: Not reported  
Incident Date: 05/06/2004  
Incident Time: Not reported  
Trenton Dispatch Log Number: 129949  
Case Number: 05-02-03-1507-02  
Date Received: 02/03/2005  
Nature of Incident: Not reported  
Operator: Not reported  
Incident Type: Soil Contamination  
Incident Location: VACANT SITE  
Location: Not reported  
Other Location: Not reported  
Contact Name: Not reported  
Caller Name: Not reported  
Caller Title: Not reported  
Caller Address: Not reported  
Caller City,St,Zip: Not reported  
Caller Telephone: Not reported  
Substance(s): Not reported  
Substance Type: Not reported  
Substance Identity: Not reported

Map ID  
Direction  
Distance  
Elevation

MAP FINDINGS

Site

Database(s)

EDR ID Number  
EPA ID Number

**BALLIT CORPORATION (Continued)**

**S106850661**

CAS Number:	Not reported
A310 Letter:	Not reported
TCPA Chemical:	Not reported
Hazrds Material:	Not reported
COMU:	Not reported
Ref. Code:	Not reported
Amt Released:	Not reported
Contained:	Not reported
Release Type:	Not reported
Release VE:	Not reported
Injuries:	No
Public Exposure:	No
Facility Evacuation:	No
Police at Scene:	No
Firemen at Scene:	No
Contamination of:	Not reported
Receiving Water:	Not reported
Status at Spill:	Not reported
NJ Spill Date:	Not reported
NJ Spill Time:	Not reported
NJ Spill Name:	Not reported
NJ Spill Title:	Not reported
NJ Spill Phone:	Not reported
Other Date:	Not reported
Other Time:	Not reported
Other Name:	Not reported
Other Title:	Not reported
Other Telephone:	Not reported
Public Evacuation:	No
Assistance Requested:	Not reported
Wind Direction/Speed:	Not reported
Local Municipality Notified:	Not reported
Local Municipality Name:	Not reported
Local Municipality Title:	Not reported
Local Municipality Telephone:	Not reported
Local Municipality Date:	Not reported
Local Municipality Time:	Not reported
Incident Description:	Not reported
Incident Name:	Not reported
Incident Referred To:	Not reported
Incident Region:	Not reported
Incident Telephone:	Not reported
Incident Date:	Not reported
Incident time:	Not reported
Incident ITM:	Not reported
Comments:	Not reported
Date A310 Letter Printed:	Not reported
Date Local Authority Was Notified:	Not reported
Date Updated:	Not reported
Date Report Faxed to Local Authority:	Not reported
Local Authority Notification Date:	Not reported
Rep Receive Date:	02/03/2005
Reporter Type:	Other
Reporter Name:	REDACTED
Reporter Title:	REDACTED
Reporter Org:	REDACTED
Reporter Address:	Not reported

Map ID  
 Direction  
 Distance  
 Elevation

MAP FINDINGS

Site

Database(s)

EDR ID Number  
 EPA ID Number

**BALLIT CORPORATION (Continued)**

**S106850661**

Reporter City,St,Zip: Not reported  
 Reporter County: Not reported  
 Incident Status: Terminated  
 Incident Category Source: Other  
 Incident Source Name: UNKNOWN  
 Incident Source Address: Not reported  
 Incident Source Address 2: Not reported  
 Incident Source City,St,Zip: NJ  
 Incident Source County: Not reported  
 DEP Requested: No  
 Confidential: Not reported  
 Notify Type: Not reported  
 Road Closed: No  
 Direction: Not reported  
 Responsible Party: Not reported  
 Responsible Party Name: Not reported  
 Responsible Party Contact: Not reported  
 Responsible Party Title: Not reported  
 Responsible Party Phone: Not reported  
 Responsible Party Street: Not reported  
 Responsible Party County: Not reported  
 Responsible Party City,St,Zip: Not reported  
 Memo. Of Understanding: Not reported  
 Drill/trng Exercise: Not reported  
 Hazardous: Not reported

**M55**  
**ENE**  
**1/8-1/4**  
**0.165 mi.**  
**872 ft.**  
**Relative:**  
**Lower**  
**Actual:**  
**41 ft.**

**BALLIT CORPORATION FORMER**  
**5 SHADY ST**  
**PATERSON CITY, NJ 07505**  
**Site 4 of 5 in cluster M**

**NJ SHWS** **U000364055**  
**NJ HIST HWS** **N/A**  
**NJ UST**  
**NJ ENG CONTROLS**  
**NJ BROWNFIELDS**  
**NJ NJEMS**

**SHWS:**  
 Name: BALLIT CORPORATION FORMER  
 Address: 5 SHADY ST  
 City,State,Zip: PATERSON CITY, NJ  
 Site ID: 53067  
 Status: Closed  
 Home Owner: No  
 PI Number: 020844

Detail As Of April 2012:  
 X Coord Site: Not reported  
 X Coord PI: Not reported  
 Y Coord Site: Not reported  
 Y Coord PI: Not reported

Name: BALLIT CORPORATION FORMER  
 Address: 5 SHADY ST  
 City,State,Zip: PATERSON CITY, NJ  
 Site ID: 53067  
 Status: Active  
 Home Owner: Not reported  
 PI Number: 020844

Detail As Of April 2012:  
 X Coord Site: Not reported  
 X Coord PI: Not reported

Map ID  
Direction  
Distance  
Elevation

MAP FINDINGS

Site

Database(s)

EDR ID Number  
EPA ID Number

**BALLIT CORPORATION FORMER (Continued)**

**U000364055**

Y Coord Site: Not reported  
Y Coord PI: Not reported

HIST SHWS:

**Case Status: Active**  
Status Date: 3/15/2005  
Case ID: 020844  
Contact: Bureau of Field Operations - Northern  
Sub Section Label: A: Sites with On-Site Sources of Contamination  
Site Municipality: 1608  
Remedial Level Code: C1  
Classification exception area dt: None  
Classification exception area dt: Not reported  
Deed Notice Status: None  
Deed Notice Date: Not reported  
Engineering Control Status: None  
Engineering Control Date: Not reported  
National Priorities List Status: Not reported  
National Priorities List Date: Not reported  
X Coordinate: 584466  
Y Coordinate: 765225  
Coordinate System: NJ State Plane (NAD83) - USFEET

UST:

Facility ID: 020844

Tanks:

Tank Id: TANK-1  
Tank Number: 0001  
**Tank Status: Removed**  
Tank Status Date: 07/02/1991  
Install Date: 01/01/1966  
Tank Contents: Heating Oil (No. 4)  
Tank Size: 10000  
Tank Compliance: No  
Overfill: No  
Compliance Monitoring?: No  
Overfill Protection: No  
Spill Containment: No  
Tank Wellhead Protection: Not reported  
Tank/Pipe Construction Type: Tank Bare steel  
Tank/Pipe Construction Type: Pipe Bare steel  
Tank/Pipe Monitor: Pipe None  
Tank/Pipe Monitor: Tank None

ENG CONTROLS:

Name: BALLIT CORPORATION FORMER  
Address: 5 SHADY ST  
Address 2: 22-32 6TH AVE  
City,State,Zip: PATERSON CITY, NJ 07505  
PI Number: 020844  
PI Name: BALLIT CORPORATION FORMER  
DER Filed Date: 09/18/2006  
DER Lifted Date: Not reported

Map ID  
Direction  
Distance  
Elevation

MAP FINDINGS

Site

Database(s)

EDR ID Number  
EPA ID Number

**BALLIT CORPORATION FORMER (Continued)**

**U000364055**

DER Deed Usage (SI): Restricted  
Deed Specific Requirement: Not reported  
Deed Parameter Desc: Not reported  
Deed Depth: Not reported  
Entire Site Restricted: Yes  
Property Block: C0357  
Property Lot: 2  
X Coord: 584609.84  
Y Coord: 765263.50

Name: BALLIT CORPORATION FORMER  
Address: 5 SHADY ST  
Address 2: 22-32 6TH AVE  
City,State,Zip: PATERSON CITY, NJ 07505  
PI Number: 020844  
PI Name: BALLIT CORPORATION FORMER  
DER Filed Date: 09/22/2006  
DER Lifted Date: Not reported  
DER Deed Usage (SI): Restricted  
Deed Specific Requirement: Imperm. Cover  
Deed Parameter Desc: Benzo(a)anthracene  
Deed Depth: 1  
Entire Site Restricted: No  
Property Block: 1907  
Property Lot: 1  
X Coord: 584609.84  
Y Coord: 765263.50

Name: BALLIT CORPORATION FORMER  
Address: 5 SHADY ST  
Address 2: 22-32 6TH AVE  
City,State,Zip: PATERSON CITY, NJ 07505  
PI Number: 020844  
PI Name: BALLIT CORPORATION FORMER  
DER Filed Date: 09/22/2006  
DER Lifted Date: Not reported  
DER Deed Usage (SI): Restricted  
Deed Specific Requirement: Imperm. Cover  
Deed Parameter Desc: Benzo(a)pyrene  
Deed Depth: 1  
Entire Site Restricted: No  
Property Block: 1907  
Property Lot: 1  
X Coord: 584609.84  
Y Coord: 765263.50

Name: BALLIT CORPORATION FORMER  
Address: 5 SHADY ST  
Address 2: 22-32 6TH AVE  
City,State,Zip: PATERSON CITY, NJ 07505  
PI Number: 020844  
PI Name: BALLIT CORPORATION FORMER  
DER Filed Date: 09/22/2006  
DER Lifted Date: Not reported  
DER Deed Usage (SI): Restricted  
Deed Specific Requirement: Imperm. Cover  
Deed Parameter Desc: Benzo(b)fluoranthene

Map ID  
Direction  
Distance  
Elevation

MAP FINDINGS

Site

Database(s)

EDR ID Number  
EPA ID Number

**BALLIT CORPORATION FORMER (Continued)**

**U000364055**

Deed Depth: 1  
Entire Site Restricted: No  
Property Block: 1907  
Property Lot: 1  
X Coord: 584609.84  
Y Coord: 765263.50

Name: BALLIT CORPORATION FORMER  
Address: 5 SHADY ST  
Address 2: 22-32 6TH AVE  
City,State,Zip: PATERSON CITY, NJ 07505  
PI Number: 020844  
PI Name: BALLIT CORPORATION FORMER  
DER Filed Date: 09/22/2006  
DER Lifted Date: Not reported  
DER Deed Usage (SI): Restricted  
Deed Specific Requirement: Imperm. Cover  
Deed Parameter Desc: Benzo(k)fluoranthene  
Deed Depth: 1  
Entire Site Restricted: No  
Property Block: 1907  
Property Lot: 1  
X Coord: 584609.84  
Y Coord: 765263.50

Name: BALLIT CORPORATION FORMER  
Address: 5 SHADY ST  
Address 2: 22-32 6TH AVE  
City,State,Zip: PATERSON CITY, NJ 07505  
PI Number: 020844  
PI Name: BALLIT CORPORATION FORMER  
DER Filed Date: 09/22/2006  
DER Lifted Date: Not reported  
DER Deed Usage (SI): Restricted  
Deed Specific Requirement: Imperm. Cover  
Deed Parameter Desc: Chrysene  
Deed Depth: 1  
Entire Site Restricted: No  
Property Block: 1907  
Property Lot: 1  
X Coord: 584609.84  
Y Coord: 765263.50

Name: BALLIT CORPORATION FORMER  
Address: 5 SHADY ST  
Address 2: 22-32 6TH AVE  
City,State,Zip: PATERSON CITY, NJ 07505  
PI Number: 020844  
PI Name: BALLIT CORPORATION FORMER  
DER Filed Date: 09/22/2006  
DER Lifted Date: Not reported  
DER Deed Usage (SI): Restricted  
Deed Specific Requirement: Imperm. Cover  
Deed Parameter Desc: Dibenzo(a,h)anthracene  
Deed Depth: 1  
Entire Site Restricted: No  
Property Block: 1907

Map ID  
Direction  
Distance  
Elevation

MAP FINDINGS

Site

Database(s)

EDR ID Number  
EPA ID Number

**BALLIT CORPORATION FORMER (Continued)**

**U000364055**

Property Lot: 1  
X Coord: 584609.84  
Y Coord: 765263.50  
  
Name: BALLIT CORPORATION FORMER  
Address: 5 SHADY ST  
Address 2: 22-32 6TH AVE  
City,State,Zip: PATERSON CITY, NJ 07505  
PI Number: 020844  
PI Name: BALLIT CORPORATION FORMER  
DER Filed Date: 09/22/2006  
DER Lifted Date: Not reported  
DER Deed Usage (SI): Restricted  
Deed Specific Requirement: Imperm. Cover  
Deed Parameter Desc: Indeno(1,2,3-cd)pyrene  
Deed Depth: 1  
Entire Site Restricted: No  
Property Block: 1907  
Property Lot: 1  
X Coord: 584609.84  
Y Coord: 765263.50

**BROWNFIELDS:**

Name: BALLIT CORPORATION  
Address: 5 SHADY ST  
City,State,Zip: PATERSON CITY, PATERSON CITY 07511  
Price: Not reported  
Assessed Value: Not reported  
Property Size: Unknown  
Annual Taxes: Not reported  
Representative Address: Not reported  
Representative City/State/Zip: Not reported  
Submitter Name: Not reported  
Submitter Address1: Not reported  
Submitter Address2: Not reported  
Submitter City: Not reported  
Submitter State: Not reported  
Submitter Zip: Not reported  
Submitter Email: Not reported  
Submitter Phone: Not reported  
Transaction Type: Not reported  
Transfer Type: Not reported  
Site Number: 9735  
X Coordinate: 584466  
Y Coordinate: 765225  
Coord: 584466:765225  
AutoID: Not reported  
Ownership Type: unknown  
Ownership: DEP Case  
PStatus: DEP Case  
PI Number: 020844  
Owner Name: Not reported  
Owner Address + Owner Street: Not reported  
Owner City: Not reported  
Owner State: Not reported  
Owner Zip Code: Not reported  
Owner County: Not reported

Map ID  
Direction  
Distance  
Elevation

MAP FINDINGS

Site

Database(s)

EDR ID Number  
EPA ID Number

**BALLIT CORPORATION FORMER (Continued)**

**U000364055**

Owner Phone: 9999999999  
Owner Fax: 9999999999  
Owner Email: Not reported  
Owner Organization: Not reported  
Authorized Representative: Not reported  
Auth Rep Relation to Owner: Not reported  
Municipal Contact Name: Not reported  
Municipal Contact Street: Not reported  
Municipal Contact City: Not reported  
Municipal Contact State: Not reported  
Municipal Contact Zip Code: Not reported  
Municipal Contact Phone: 9999999999  
Municipal Contact Fax: 9999999999  
Municipal Contact Email: Not reported  
Department: Not reported  
Municipal Contact Title: Not reported  
Contact Relation to Owner: Not reported  
Current Zoning: Not reported  
Proposed Zoning: Not reported  
Copy of Title Insurance: Not reported  
Block: Not reported  
Lot: Not reported  
Development Plan Completed: Unknown  
Market Study Completed: Unknown  
Current Activity: Not reported  
Current Operations: Not reported  
Prior Operations: Not reported  
Deed Restrictions: Unknown  
Easements: Unknown  
Buildings: Not reported  
Condition of Buildings: Not reported  
Square Footage: Not reported  
Total Buildable Space: Not reported  
Lease Price: Not reported  
Tax Certificate: Unknown  
Tax Lien: Unknown  
Other Liens/Judgements: No  
Traffic Study: Unknown  
Road Access: Not reported  
Waterfront Access: Unknown  
Airport Access: Unknown  
Public Transportation Access: Unknown  
Major Highway Name: Not reported  
Major Highway Interchange: Not reported  
Major Highway Miles Away: Not reported  
Local Highway Name: Not reported  
Local Highway Interchange: Not reported  
Local Highway Miles Away: Not reported  
Rail Type: Not reported  
Rail Name: Not reported  
Rail Station: Not reported  
Rail Miles Away: Not reported  
Public Water: Unknown  
Electric: Unknown  
Gas: Unknown  
Public Sewer: Unknown  
Telephone: Unknown

Map ID  
 Direction  
 Distance  
 Elevation

MAP FINDINGS

Site

Database(s)

EDR ID Number  
 EPA ID Number

**BALLIT CORPORATION FORMER (Continued)**

**U000364055**

Cable:	Unknown
Fiber Optics:	Unknown
Wetlands:	No
Sensitive Ecosystems/Habitats:	No
Endangered Species:	No
Historic/Archeological Site:	No
100 Year Flood Plain:	No
500 Year Flood Plain:	No
Environmental Report Copies:	Yes
List Containing Site:	Not reported
Preliminary Assessment:	No
Site Investigation:	No
Remedial Investigation:	No
Remedial Action Workplan:	No
Voluntary Cleanup Program:	No
Environmental Litigation:	No
Remediation In Progress:	Yes
Remediation Estimated Complete Date:	Not reported
Regulatory sign-off:	No
Regulatory Sign-Off Description:	Not reported
Other Incentives:	No
Low Interest Rates:	No
HDSRF Grants:	No
TIF:	No
HDSRF Loans:	No
USA Loans:	No
USA Grants:	No
Designated Redevelopment Area:	No
Environmental Opportunity Zone:	No
Tax Rebate or Abatement:	No
Empowerment Zone (Federal):	No
Urban Coordinating Council Neighborhood:	No
Enterprise Community (Federal):	No
Urban Enterprise Zone:	No
Additional Comments:	1) Assigned to Program,12/14/2006 2) B: Single Phase RA - Single Contamination Affecting Only Soils established 12/14/2006
County_int_FK:	16
Municipality_int_FK:	455
Planning Area Designation:	Planning Area 1
Authorized Representative Email:	Not reported
Authorized Representative Phone:	9999999999
General Comments:	Not reported

**NJEMS:**

Name:	SHADY STREET REALTY
Address:	5 SHADY ST
City,State,Zip:	PATERSON CITY, NJ 07511
Site Id:	53067
Municipality:	PATERSON CITY
Municipality Name From Spatial Overlay:	PATERSON CITY
GNIS Civil Code For Municipality:	885343
Municipal Code (NJ-1040):	1608
X Coord:	584609.84
Y Coord:	765263.5
Coord System:	NJ STATE PLANE (NAD83) - USFEET
Coord Type:	Digital Image
Coord Orign:	DEP-GIS

Map ID  
Direction  
Distance  
Elevation

MAP FINDINGS

Site

Database(s)

EDR ID Number  
EPA ID Number

**BALLIT CORPORATION FORMER (Continued)**

**U000364055**

State Standard Numeric Code From Spatial Overlay: 1608  
Unique Feature Number For Municipality From Spatial Overlay: 3403157000  
Eleven Digit Hydrologic Unit Code From Spatial Overlay): 02030103120  
Fourteen Digit Hydrologic Unit Code From Spatial Overlay: 02030103120100  
Watershed Management Area Number From Spatial Overlay: 04  
Watershed Management Area Name From Spatial Overlay: Lower Passaic and Saddle  
Water Region Code From Spatial Overlay: 1  
Water Region Name From Spatial Overlay: Northeast  
Sub Watershed Name From Overlay: Passaic R Lwr (Goffle Bk to Pompton R)  
Watershed Name From Spatial Overlay: Passaic River Lower (Saddle to Pompton)

56  
North  
1/8-1/4  
0.175 mi.  
923 ft.

**ROYAL FINISHING CORP**  
**452 8TH ST**  
**PATERSON CITY, NJ 07544**

**NJ UST U000367863**  
**N/A**

**Relative:**  
**Higher**  
**Actual:**  
**134 ft.**

UST:  
Facility ID: 025696

Tanks:  
Tank Id: TANK-1  
Tank Number: 0001  
**Tank Status: Removed**  
Tank Status Date: 03/25/1998  
Install Date: 01/01/1964  
Tank Contents: Heating Oil (No. 2)  
Tank Size: 4000  
Tank Compliance: No  
Overfill: No  
Compliance Monitoring?: No  
Overfill Protection: No  
Spill Containment: No  
Tank Wellhead Protection: Not reported  
Tank/Pipe Construction Type: Tank Bare steel  
Tank/Pipe Construction Type: Pipe Bare steel  
Tank/Pipe Monitor: Pipe None  
Tank/Pipe Monitor: Tank None

L57  
East  
1/8-1/4  
0.180 mi.  
953 ft.

**UNITED MACHINE CO (AKA PEEL ST ASSOCS)**  
**40-42 PEEL ST**  
**PATERSON, NJ 07524**

**RCRA NonGen / NLR 1017787885**  
**FINDS NJR986645778**  
**ECHO**

**Site 4 of 5 in cluster L**

**Relative:**  
**Lower**  
**Actual:**  
**43 ft.**

RCRA NonGen / NLR:  
Date Form Received by Agency: 20150723  
Handler Name: UNITED MACHINE CO (AKA PEEL ST ASSOCS)  
Handler Address: 40-42 PEEL ST  
Handler City,State,Zip: PATERSON, NJ 07524  
EPA ID: NJR986645778  
Contact Name: BRIAN D KNIGHT  
Contact Address: 891 HURON DR  
Contact City,State,Zip: FRANKLIN LAKES, NJ 07149  
Contact Telephone: 732-537-0250

Map ID  
 Direction  
 Distance  
 Elevation

MAP FINDINGS

Site

Database(s)

EDR ID Number  
 EPA ID Number

**UNITED MACHINE CO (AKA PEEL ST ASSOCS) (Continued)**

**1017787885**

Contact Fax:		Not reported
Contact Email:		Not reported
Contact Title:		Not reported
EPA Region:		02
Land Type:		Private
Federal Waste Generator Description:		Not a generator, verified
Non-Notifier:		Not reported
Biennial Report Cycle:		Not reported
Accessibility:		Not reported
Active Site Indicator:		Not reported
State District Owner:		NJ
State District:		NORTHERN
Mailing Address:		891 HURON DR
Mailing City,State,Zip:		FRANKLIN LAKES, NJ 07149
Owner Name:	PEEL ST ASSOCS	
Owner Type:		Other
Operator Name:	PEEL ST ASSOCS	
Operator Type:		Private
Short-Term Generator Activity:		No
Importer Activity:		No
Mixed Waste Generator:		No
Transporter Activity:		No
Transfer Facility Activity:		No
Recycler Activity with Storage:		No
Small Quantity On-Site Burner Exemption:		No
Smelting Melting and Refining Furnace Exemption:		No
Underground Injection Control:		No
Off-Site Waste Receipt:		No
Universal Waste Indicator:		No
Universal Waste Destination Facility:		No
Federal Universal Waste:		No
Active Site Fed-Reg Treatment Storage and Disposal Facility:		Not reported
Active Site Converter Treatment storage and Disposal Facility:		Not reported
Active Site State-Reg Treatment Storage and Disposal Facility:		Not reported
Active Site State-Reg Handler:		---
Federal Facility Indicator:		Not reported
Hazardous Secondary Material Indicator:		NN
Sub-Part K Indicator:		Not reported
Commercial TSD Indicator:		No
Treatment Storage and Disposal Type:		Not reported
2018 GPRA Permit Baseline:		Not on the Baseline
2018 GPRA Renewals Baseline:		Not on the Baseline
Permit Renewals Workload Universe:		Not reported
Permit Workload Universe:		Not reported
Permit Progress Universe:		Not reported
Post-Closure Workload Universe:		Not reported
Closure Workload Universe:		Not reported
202 GPRA Corrective Action Baseline:		No
Corrective Action Workload Universe:		No
Subject to Corrective Action Universe:		No
Non-TSDFs Where RCRA CA has Been Imposed Universe:		No
TSDFs Potentially Subject to CA Under 3004 (u)/(v) Universe:		No
TSDFs Only Subject to CA under Discretionary Auth Universe:		No
Corrective Action Priority Ranking:		No NCAPS ranking
Environmental Control Indicator:		No
Institutional Control Indicator:		No
Human Exposure Controls Indicator:		N/A

Map ID  
Direction  
Distance  
Elevation

MAP FINDINGS

Site

Database(s)

EDR ID Number  
EPA ID Number

**UNITED MACHINE CO (AKA PEEL ST ASSOCS) (Continued)**

**1017787885**

Groundwater Controls Indicator:	N/A
Operating TSD Universe:	Not reported
Full Enforcement Universe:	Not reported
Significant Non-Complier Universe:	No
Unaddressed Significant Non-Complier Universe:	No
Addressed Significant Non-Complier Universe:	No
Significant Non-Complier With a Compliance Schedule Universe:	No
Financial Assurance Required:	Not reported
Handler Date of Last Change:	20150723
Recognized Trader-Importer:	No
Recognized Trader-Exporter:	No
Importer of Spent Lead Acid Batteries:	No
Exporter of Spent Lead Acid Batteries:	No
Recycler Activity Without Storage:	Not reported
Manifest Broker:	Not reported
Sub-Part P Indicator:	No

Hazardous Waste Summary:

Waste Code:	D001
Waste Description:	IGNITABLE WASTE

Waste Code:	D008
Waste Description:	LEAD

Waste Code:	F003
Waste Description:	THE FOLLOWING SPENT NONHALOGENATED SOLVENTS: XYLENE, ACETONE, ETHYL ACETATE, ETHYL BENZENE, ETHYL ETHER, METHYL ISOBUTYL KETONE, N-BUTYL ALCOHOL, CYCLOHEXANONE, AND METHANOL; ALL SPENT SOLVENT MIXTURES/BLENDS CONTAINING, BEFORE USE, ONLY THE ABOVE SPENT NONHALOGENATED SOLVENTS; AND ALL SPENT SOLVENT MIXTURES/BLENDS CONTAINING, BEFORE USE, ONE OR MORE OF THE ABOVE NONHALOGENATED SOLVENTS, AND A TOTAL OF TEN PERCENT OR MORE (BY VOLUME) OF ONE OR MORE OF THOSE SOLVENTS LISTED IN F001, F002, F004, AND F005; AND STILL BOTTOMS FROM THE RECOVERY OF THESE SPENT SOLVENTS AND SPENT SOLVENT MIXTURES.

Waste Code:	F005
Waste Description:	THE FOLLOWING SPENT NONHALOGENATED SOLVENTS: TOLUENE, METHYL ETHYL KETONE, CARBON DISULFIDE, ISOBUTANOL, PYRIDINE, BENZENE, 2-ETHOXYETHANOL, AND 2-NITROPROPANE; ALL SPENT SOLVENT MIXTURES/BLENDS CONTAINING, BEFORE USE, A TOTAL OF TEN PERCENT OR MORE (BY VOLUME) OF ONE OR MORE OF THE ABOVE NONHALOGENATED SOLVENTS OR THOSE SOLVENTS LISTED IN F001, F002, OR F004; AND STILL BOTTOMS FROM THE RECOVERY OF THESE SPENT SOLVENTS AND SPENT SOLVENT MIXTURES.

Handler - Owner Operator:

Owner/Operator Indicator:	Operator
Owner/Operator Name:	PEEL ST ASSOCS, LLC
Legal Status:	Private
Date Became Current:	20120601
Date Ended Current:	Not reported
Owner/Operator Address:	891 HURON DR
Owner/Operator City,State,Zip:	FRANKLIN LAKES, NJ 07149
Owner/Operator Telephone:	732-537-0250
Owner/Operator Telephone Ext:	Not reported

Map ID  
Direction  
Distance  
Elevation

MAP FINDINGS

Site

Database(s)

EDR ID Number  
EPA ID Number

**UNITED MACHINE CO (AKA PEEL ST ASSOCS) (Continued)**

**1017787885**

Owner/Operator Fax:	Not reported
Owner/Operator Email:	Not reported
Owner/Operator Indicator:	Owner
Owner/Operator Name: PEEL ST ASSOCS	
Legal Status:	Other
Date Became Current:	20150413
Date Ended Current:	Not reported
Owner/Operator Address:	891 HURON DR
Owner/Operator City,State,Zip:	FRANKLIN LAKES, NJ 07149
Owner/Operator Telephone:	732-537-0250
Owner/Operator Telephone Ext:	Not reported
Owner/Operator Fax:	Not reported
Owner/Operator Email:	Not reported
Owner/Operator Indicator:	Owner
Owner/Operator Name: PEEL ST ASSOCS	
Legal Status:	Other
Date Became Current:	20150413
Date Ended Current:	Not reported
Owner/Operator Address:	891 HURON DR
Owner/Operator City,State,Zip:	FRANKLIN LAKES, NJ 07149
Owner/Operator Telephone:	732-537-0250
Owner/Operator Telephone Ext:	Not reported
Owner/Operator Fax:	Not reported
Owner/Operator Email:	Not reported
Owner/Operator Indicator:	Operator
Owner/Operator Name: PEEL ST ASSOCS	
Legal Status:	Private
Date Became Current:	20150413
Date Ended Current:	Not reported
Owner/Operator Address:	891 HURON DR
Owner/Operator City,State,Zip:	FRANKLIN LAKES, NJ 07149
Owner/Operator Telephone:	732-537-0250
Owner/Operator Telephone Ext:	Not reported
Owner/Operator Fax:	Not reported
Owner/Operator Email:	Not reported
Owner/Operator Indicator:	Owner
Owner/Operator Name: PEEL ST ASSOCS	
Legal Status:	Other
Date Became Current:	20150413
Date Ended Current:	Not reported
Owner/Operator Address:	891 HURON DR
Owner/Operator City,State,Zip:	FRANKLIN LAKES, NJ 07149
Owner/Operator Telephone:	732-537-0250
Owner/Operator Telephone Ext:	Not reported
Owner/Operator Fax:	Not reported
Owner/Operator Email:	Not reported
Owner/Operator Indicator:	Owner
Owner/Operator Name: PEEL ST ASSOCS, LLC	
Legal Status:	Other
Date Became Current:	20111231
Date Ended Current:	Not reported
Owner/Operator Address:	891 HURON DR

Map ID  
Direction  
Distance  
Elevation

MAP FINDINGS

Site

Database(s)

EDR ID Number  
EPA ID Number

**UNITED MACHINE CO (AKA PEEL ST ASSOCS) (Continued)**

**1017787885**

Owner/Operator City,State,Zip: FRANKLIN LAKES, NJ 07149  
Owner/Operator Telephone: 732-537-0250  
Owner/Operator Telephone Ext: Not reported  
Owner/Operator Fax: Not reported  
Owner/Operator Email: Not reported

Historic Generators:

Receive Date: 20150413  
Handler Name: UNITED MACHINE CO (AKA PEEL ST ASSOCS)  
Federal Waste Generator Description: Large Quantity Generator  
State District Owner: NJ  
Large Quantity Handler of Universal Waste: No  
Recognized Trader Importer: No  
Recognized Trader Exporter: No  
Spent Lead Acid Battery Importer: No  
Spent Lead Acid Battery Exporter: No  
Current Record: No  
Non Storage Recycler Activity: Not reported  
Electronic Manifest Broker: Not reported

Receive Date: 20150723  
Handler Name: UNITED MACHINE CO (AKA PEEL ST ASSOCS)  
Federal Waste Generator Description: Not a generator, verified  
State District Owner: NJ  
Large Quantity Handler of Universal Waste: No  
Recognized Trader Importer: No  
Recognized Trader Exporter: No  
Spent Lead Acid Battery Importer: No  
Spent Lead Acid Battery Exporter: No  
Current Record: Yes  
Non Storage Recycler Activity: Not reported  
Electronic Manifest Broker: Not reported

List of NAICS Codes and Descriptions:

NAICS Code: 221118  
NAICS Description: OTHER ELECTRIC POWER GENERATION

Facility Has Received Notices of Violations:

Violations: No Violations Found

Evaluation Action Summary:

Evaluations: No Evaluations Found

FINDS:

Registry ID: 110064377874

[Click Here for FRS Facility Detail Report:](#)

Environmental Interest/Information System:

RCRAInfo is a national information system that supports the Resource Conservation and Recovery Act (RCRA) program through the tracking of events and activities related to facilities that generate, transport, and treat, store, or dispose of hazardous waste. RCRAInfo allows RCRA program staff to track the notification, permit, compliance, and

Map ID  
 Direction  
 Distance  
 Elevation

MAP FINDINGS

Site

Database(s)

EDR ID Number  
 EPA ID Number

**UNITED MACHINE CO (AKA PEEL ST ASSOCS) (Continued)**

**1017787885**

corrective action activities required under RCRA.

[Click this hyperlink](#) while viewing on your computer to access additional FINDS: detail in the EDR Site Report.

**ECHO:**

Envid: 1017787885  
 Registry ID: 110064377874  
 DFR URL: <http://echo.epa.gov/detailed-facility-report?fid=110064377874>  
 Name: UNITED MACHINE CO (AKA PEEL ST ASSOCS)  
 Address: 40-42 PEEL ST  
 City,State,Zip: PATERSON, NJ 07524

**N58  
 SSW  
 1/8-1/4  
 0.181 mi.  
 957 ft.**

**PATERSON PUBLIC SCHOOL #12  
 COR N ST & HALPIN  
 PATERSON, NJ**

**NJ HIST LUST S104587175  
 N/A**

**Site 1 of 4 in cluster N**

**Relative:  
 Higher  
 Actual:  
 104 ft.**

**LUST HIST:**  
 Case ID: Not reported  
 Lead Program Assigned: Bureau of Field Operations - Initial Notice Section  
**Facility Status: Site Issued Letter of No Further Action for Area(s) Of Concern**  
 UST ID: 0177681  
 TMS Number: C94-2315  
 Remedial Level: Site has 1 area of concern with 1 media of concern.  
 Case Manager: Sheila Migliarino  
 Facility Phone: Not reported  
 No Further Action: 6/26/1995 0:00:00  
 RAW Approved: Not reported  
 CEA: Not reported  
 Date CEA Lifted: Not reported  
 Dead Notice: Not reported

**M59  
 ENE  
 1/8-1/4  
 0.187 mi.  
 985 ft.**

**5 SHADY ST.  
 22-32 6TH AVE  
 PATERSON CITY, NJ 07524**

**NJ BROWNFIELDS S110746261  
 N/A**

**Site 5 of 5 in cluster M**

**Relative:  
 Lower  
 Actual:  
 41 ft.**

**BROWNFIELDS:**  
 Name: 5 SHADY ST.  
 Address: 22-32 6TH AVE  
 City,State,Zip: PATERSON CITY, PATERSON CITY 07524  
 Price: Not reported  
 Assessed Value: Less than \$250,000  
 Property Size: 1 ? 2  
 Annual Taxes: \$21,941.22  
 Representative Address: Not reported  
 Representative City/State/Zip: Not reported  
 Submitter Name: Not reported  
 Submitter Address1: Not reported  
 Submitter Address2: Not reported  
 Submitter City: Not reported  
 Submitter State: Not reported  
 Submitter Zip: Not reported  
 Submitter Email: Not reported

Map ID  
Direction  
Distance  
Elevation

MAP FINDINGS

Site

Database(s)

EDR ID Number  
EPA ID Number

**5 SHADY ST. (Continued)**

**S110746261**

Submitter Phone:	Not reported
Transaction Type:	Not reported
Transfer Type:	Not reported
Site Number:	2310
X Coordinate:	584784.33
Y Coordinate:	765365.680
Coord:	584784.334:765365.680
AutID:	Not reported
Ownership Type:	Private
Ownership:	Corporation
PStatus:	Pending Receipt of Waiver
PI Number:	Not reported
Owner Name:	* *
Owner Address + Owner Street:	225 Millburn Avenue, Ste #202
Owner City:	Millburn
Owner State:	NJ
Owner Zip Code:	07041
Owner County:	Not reported
Owner Phone:	9733211212
Owner Fax:	9733211202
Owner Email:	ytorrez@patcity.com
Owner Organization:	Shady Street Fidelco, LLC
Authorized Representative:	Yesenia Torrez
Auth Rep Relation to Owner:	Brownfield Coordinator
Municipal Contact Name:	Yessenia Torrez
Municipal Contact Street:	125 Ellison Street, 2nd Fl.
Municipal Contact City:	Paterson
Municipal Contact State:	NJ
Municipal Contact Zip Code:	07505
Municipal Contact Phone:	9733211212
Municipal Contact Fax:	9733211202
Municipal Contact Email:	ytorrez@patcity.com
Department:	City of Paterson Dept of Community Development, Ext 2278
Municipal Contact Title:	Brownfield Coordinator
Contact Relation to Owner:	Brownfield Coordinator
Current Zoning:	Industrial
Proposed Zoning:	Industrial
Copy of Title Insurance:	Not reported
Block:	C0357
Lot:	2
Development Plan Completed:	Unknown
Market Study Completed:	Unknown
Current Activity:	Under used (not fully used)
Current Operations:	Not reported
Prior Operations:	Not reported
Deed Restrictions:	No
Easements:	Unknown
Buildings:	1
Condition of Buildings:	Poor
Square Footage:	Not reported
Total Buildable Space:	1.01
Lease Price:	Not reported
Tax Certificate:	No
Tax Lien:	Unknown
Other Liens/Judgements:	Unknown
Traffic Study:	Unknown
Road Access:	2-Lane

Map ID  
Direction  
Distance  
Elevation

MAP FINDINGS

Site

Database(s)

EDR ID Number  
EPA ID Number

**5 SHADY ST. (Continued)**

**S110746261**

Waterfront Access:	Yes
Airport Access:	No
Public Transportation Access:	Yes
Major Highway Name:	I-80
Major Highway Interchange:	57C
Major Highway Miles Away:	2.26
Local Highway Name:	State 19
Local Highway Interchange:	Not reported
Local Highway Miles Away:	2.0
Rail Type:	Commuter
Rail Name:	NJ TRANSIT Main Line
Rail Station:	PATERSON
Rail Miles Away:	1.5
Public Water:	Yes
Electric:	Yes
Gas:	Yes
Public Sewer:	Yes
Telephone:	Unknown
Cable:	Unknown
Fiber Optics:	Unknown
Wetlands:	Unknown
Sensitive Ecosystems/Habitats:	Unknown
Endangered Species:	Unknown
Historic/Archeological Site:	Unknown
100 Year Flood Plain:	Unknown
500 Year Flood Plain:	Unknown
Environmental Report Copies:	Unknown
List Containing Site:	Not reported
Preliminary Assessment:	Unknown
Site Investigation:	Unknown
Remedial Investigation:	Unknown
Remedial Action Workplan:	Unknown
Voluntary Cleanup Program:	Unknown
Environmental Litigation:	Unknown
Remediation In Progress:	Unknown
Remediation Estimated Complete Date:	Not reported
Regulatory sign-off:	Unknown
Regulatory Sign-Off Description:	Not reported
Other Incentives:	No
Low Interest Rates:	No
HDSRF Grants:	No
TIF:	No
HDSRF Loans:	No
USA Loans:	No
USA Grants:	No
Designated Redevelopment Area:	No
Environmental Opportunity Zone:	No
Tax Rebate or Abatement:	No
Empowerment Zone (Federal):	No
Urban Coordinating Council Neighborhood:	No
Enterprise Community (Federal):	No
Urban Enterprise Zone:	No
Additional Comments:	Not reported
County_int_FK:	16
Municipality_int_FK:	455
Planning Area Designation:	Planning Area 1
Authorized Representative Email:	Not reported

Map ID  
Direction  
Distance  
Elevation

MAP FINDINGS

Site

Database(s)

EDR ID Number  
EPA ID Number

**5 SHADY ST. (Continued)**

**S110746261**

Authorized Representative Phone: 9999999999  
General Comments: This site was currently inactive industrial site. It is 2 mile from intersection of I-80 & State hwy 19. This site is close to NJ transit rail

**L60**  
**East**  
**1/8-1/4**  
**0.190 mi.**  
**1003 ft.**

**UNITED MACHINE CO**  
**42 PEEL ST**  
**PATERSON CITY, NJ 07524**

**NJ ENG CONTROLS** **S126114756**  
**NJ ISRA** **N/A**

**Site 5 of 5 in cluster L**

**Relative:**  
**Lower**  
**Actual:**  
**43 ft.**

**ENG CONTROLS:**

Name:	UNITED MACHINE CO
Address:	42 PEEL ST
Address 2:	Not reported
City,State,Zip:	PATERSON CITY, NJ 07524
PI Number:	651009
PI Name:	UNITED MACHINE CO
DER Filed Date:	09/03/2015
DER Lifted Date:	Not reported
DER Deed Usage (SI):	Restricted
Deed Specific Requirement:	Concrete Cap
Deed Parameter Desc:	Benzo(a)pyrene
Deed Depth:	0.5
Entire Site Restricted:	Yes
Property Block:	1802
Property Lot:	2
X Coord:	584645
Y Coord:	765078
Name:	UNITED MACHINE CO
Address:	42 PEEL ST
Address 2:	Not reported
City,State,Zip:	PATERSON CITY, NJ 07524
PI Number:	651009
PI Name:	UNITED MACHINE CO
DER Filed Date:	09/03/2015
DER Lifted Date:	Not reported
DER Deed Usage (SI):	Restricted
Deed Specific Requirement:	Concrete Cap
Deed Parameter Desc:	Lead
Deed Depth:	0.5
Entire Site Restricted:	Yes
Property Block:	1802
Property Lot:	2
X Coord:	584645
Y Coord:	765078
Name:	UNITED MACHINE CO
Address:	42 PEEL ST
Address 2:	Not reported
City,State,Zip:	PATERSON CITY, NJ 07524
PI Number:	651009
PI Name:	UNITED MACHINE CO
DER Filed Date:	09/03/2015
DER Lifted Date:	Not reported
DER Deed Usage (SI):	Restricted
Deed Specific Requirement:	Concrete Cap

Map ID  
Direction  
Distance  
Elevation

MAP FINDINGS

Site

Database(s)

EDR ID Number  
EPA ID Number

**UNITED MACHINE CO (Continued)**

**S126114756**

Deed Parameter Desc: PCBs  
Deed Depth: 0.5  
Entire Site Restricted: Yes  
Property Block: 1802  
Property Lot: 2  
X Coord: 584645  
Y Coord: 765078

**NJ ISRA:**

Name: UNITED MACHINE CO  
Address: 42 PEEL ST  
City,State,Zip: PATERSON CITY, NJ 07524  
Pi Number: 651009  
Action Number: Not reported  
Title: E20140227 United Machine Co  
Isra Trg: Finalized Date 5/31/2012  
Start Date: 2012-05-31  
Case Status: LSRP Oversight  
Case No: Not reported  
Case Name: E20140227 United Machine Co  
Trigger Type: Cessation  
Trigger Date: 2012-05-31

Name: UNITED MACHINE CO  
Address: 42 PEEL ST  
City,State,Zip: PATERSON CITY, NJ 07524  
Pi Number: 651009  
Action Number: Not reported  
Title: E20140227 United Machine Co  
Isra Trg: Finalized Date 5/31/2012  
Start Date: 2018-12-27  
Case Status: RAO-Entire Site (Unrestricted Use)  
Case No: Not reported  
Case Name: E20140227 United Machine Co  
Trigger Type: Cessation  
Trigger Date: 2012-05-31

**O61**  
**ENE**  
**1/8-1/4**  
**0.198 mi.**  
**1045 ft.**

**ASSOCIATED DIAMOND PRODUCTS INC**  
**41 47 PEEL ST**  
**PATERSON CITY, NJ 07524**  
**Site 1 of 7 in cluster O**

**NJ SHWS S109371019**  
**NJ ENG CONTROLS N/A**  
**NJ Financial Assurance**  
**NJ ISRA**

**Relative:**  
**Lower**  
**Actual:**  
**43 ft.**

**SHWS:**  
Name: ASSOCIATED DIAMOND PRODUCTS INC  
Address: 41 47 PEEL ST  
City,State,Zip: PATERSON CITY, NJ  
Site ID: 2337  
Status: Closed  
Home Owner: No  
PI Number: 484551

**Detail As Of April 2012:**

X Coord Site: 584676  
X Coord PI: 584676  
Y Coord Site: 765162  
Y Coord PI: 765162

Map ID  
Direction  
Distance  
Elevation

MAP FINDINGS

Site

Database(s)

EDR ID Number  
EPA ID Number

**ASSOCIATED DIAMOND PRODUCTS INC (Continued)**

**S109371019**

ENG CONTROLS:

Name: ASSOCIATED DIAMOND PRODUCTS INC  
Address: 41 47 PEEL ST  
Address 2: Not reported  
City,State,Zip: PATERSON CITY, NJ 07524  
PI Number: 484551  
PI Name: ASSOCIATED DIAMOND PRODUCTS INC  
DER Filed Date: 09/28/2010  
DER Lifted Date: Not reported  
DER Deed Usage (SI): Restricted  
Deed Specific Requirement: Asphalt Cap  
Deed Parameter Desc: Benzo(a)anthracene  
Deed Depth: 0.5  
Entire Site Restricted: Yes  
Property Block: 1907  
Property Lot: 3  
X Coord: 584712.27  
Y Coord: 765195.79

Name: ASSOCIATED DIAMOND PRODUCTS INC  
Address: 41 47 PEEL ST  
Address 2: Not reported  
City,State,Zip: PATERSON CITY, NJ 07524  
PI Number: 484551  
PI Name: ASSOCIATED DIAMOND PRODUCTS INC  
DER Filed Date: 09/28/2010  
DER Lifted Date: Not reported  
DER Deed Usage (SI): Restricted  
Deed Specific Requirement: Asphalt Cap  
Deed Parameter Desc: Benzo(a)pyrene  
Deed Depth: 0.5  
Entire Site Restricted: Yes  
Property Block: 1907  
Property Lot: 3  
X Coord: 584712.27  
Y Coord: 765195.79

Name: ASSOCIATED DIAMOND PRODUCTS INC  
Address: 41 47 PEEL ST  
Address 2: Not reported  
City,State,Zip: PATERSON CITY, NJ 07524  
PI Number: 484551  
PI Name: ASSOCIATED DIAMOND PRODUCTS INC  
DER Filed Date: 09/28/2010  
DER Lifted Date: Not reported  
DER Deed Usage (SI): Restricted  
Deed Specific Requirement: Asphalt Cap  
Deed Parameter Desc: Benzo(b)fluoranthene  
Deed Depth: 0.5  
Entire Site Restricted: Yes  
Property Block: 1907  
Property Lot: 3  
X Coord: 584712.27  
Y Coord: 765195.79

Name: ASSOCIATED DIAMOND PRODUCTS INC  
Address: 41 47 PEEL ST

Map ID  
Direction  
Distance  
Elevation

MAP FINDINGS

Site

Database(s)

EDR ID Number  
EPA ID Number

**ASSOCIATED DIAMOND PRODUCTS INC (Continued)**

**S109371019**

Address 2: Not reported  
City,State,Zip: PATERSON CITY, NJ 07524  
PI Number: 484551  
PI Name: ASSOCIATED DIAMOND PRODUCTS INC  
DER Filed Date: 09/28/2010  
DER Lifted Date: Not reported  
DER Deed Usage (SI): Restricted  
Deed Specific Requirement: Asphalt Cap  
Deed Parameter Desc: Indeno(1,2,3-cd)pyrene  
Deed Depth: 0.5  
Entire Site Restricted: Yes  
Property Block: 1907  
Property Lot: 3  
X Coord: 584712.27  
Y Coord: 765195.79

Name: ASSOCIATED DIAMOND PRODUCTS INC  
Address: 41 47 PEEL ST  
Address 2: Not reported  
City,State,Zip: PATERSON CITY, NJ 07524  
PI Number: 484551  
PI Name: ASSOCIATED DIAMOND PRODUCTS INC  
DER Filed Date: 09/28/2010  
DER Lifted Date: Not reported  
DER Deed Usage (SI): Restricted  
Deed Specific Requirement: Asphalt Cap  
Deed Parameter Desc: Lead  
Deed Depth: 0.5  
Entire Site Restricted: Yes  
Property Block: 1907  
Property Lot: 3  
X Coord: 584712.27  
Y Coord: 765195.79

Name: ASSOCIATED DIAMOND PRODUCTS INC  
Address: 41 47 PEEL ST  
Address 2: Not reported  
City,State,Zip: PATERSON CITY, NJ 07524  
PI Number: 484551  
PI Name: ASSOCIATED DIAMOND PRODUCTS INC  
DER Filed Date: 09/28/2010  
DER Lifted Date: Not reported  
DER Deed Usage (SI): Restricted  
Deed Specific Requirement: Concrete Cap  
Deed Parameter Desc: Benzo(a)anthracene  
Deed Depth: 0.5  
Entire Site Restricted: Yes  
Property Block: 1907  
Property Lot: 3  
X Coord: 584712.27  
Y Coord: 765195.79

Name: ASSOCIATED DIAMOND PRODUCTS INC  
Address: 41 47 PEEL ST  
Address 2: Not reported  
City,State,Zip: PATERSON CITY, NJ 07524  
PI Number: 484551

Map ID  
Direction  
Distance  
Elevation

MAP FINDINGS

Site

Database(s)

EDR ID Number  
EPA ID Number

**ASSOCIATED DIAMOND PRODUCTS INC (Continued)**

**S109371019**

PI Name: ASSOCIATED DIAMOND PRODUCTS INC  
DER Filed Date: 09/28/2010  
DER Lifted Date: Not reported  
DER Deed Usage (SI): Restricted  
Deed Specific Requirement: Concrete Cap  
Deed Parameter Desc: Benzo(a)pyrene  
Deed Depth: 0.5  
Entire Site Restricted: Yes  
Property Block: 1907  
Property Lot: 3  
X Coord: 584712.27  
Y Coord: 765195.79

Name: ASSOCIATED DIAMOND PRODUCTS INC  
Address: 41 47 PEEL ST  
Address 2: Not reported  
City,State,Zip: PATERSON CITY, NJ 07524  
PI Number: 484551  
PI Name: ASSOCIATED DIAMOND PRODUCTS INC  
DER Filed Date: 09/28/2010  
DER Lifted Date: Not reported  
DER Deed Usage (SI): Restricted  
Deed Specific Requirement: Concrete Cap  
Deed Parameter Desc: Benzo(b)fluoranthene  
Deed Depth: 0.5  
Entire Site Restricted: Yes  
Property Block: 1907  
Property Lot: 3  
X Coord: 584712.27  
Y Coord: 765195.79

Name: ASSOCIATED DIAMOND PRODUCTS INC  
Address: 41 47 PEEL ST  
Address 2: Not reported  
City,State,Zip: PATERSON CITY, NJ 07524  
PI Number: 484551  
PI Name: ASSOCIATED DIAMOND PRODUCTS INC  
DER Filed Date: 09/28/2010  
DER Lifted Date: Not reported  
DER Deed Usage (SI): Restricted  
Deed Specific Requirement: Concrete Cap  
Deed Parameter Desc: Indeno(1,2,3-cd)pyrene  
Deed Depth: 0.5  
Entire Site Restricted: Yes  
Property Block: 1907  
Property Lot: 3  
X Coord: 584712.27  
Y Coord: 765195.79

Name: ASSOCIATED DIAMOND PRODUCTS INC  
Address: 41 47 PEEL ST  
Address 2: Not reported  
City,State,Zip: PATERSON CITY, NJ 07524  
PI Number: 484551  
PI Name: ASSOCIATED DIAMOND PRODUCTS INC  
DER Filed Date: 09/28/2010  
DER Lifted Date: Not reported

Map ID  
Direction  
Distance  
Elevation

MAP FINDINGS

Site

Database(s)

EDR ID Number  
EPA ID Number

**ASSOCIATED DIAMOND PRODUCTS INC (Continued)**

**S109371019**

DER Deed Usage (SI):	Restricted
Deed Specific Requirement:	Concrete Cap
Deed Parameter Desc:	Lead
Deed Depth:	0.5
Entire Site Restricted:	Yes
Property Block:	1907
Property Lot:	3
X Coord:	584712.27
Y Coord:	765195.79

[Click this hyperlink](#) while viewing on your computer to access additional NJ ENG: detail in the EDR Site Report.

**NJ Financial Assurance:**

Name:	ASSOCIATED DIAMOND PRODUCTS
Address:	41 47 PEEL ST
City,State,Zip:	PATERSON CITY, NJ
Dispositon Date:	09/17/2009
RFS Disposition Description:	APPROVED
Institution:	Associated Diamond Products, Inc.
RFS Type Description:	Remediation Trust Fund
PI Number:	574604
Activity Class Code:	RFS
Act Class Decode:	Remediation Funding Source
Document Title:	E20080381 Associated Diamond

Name:	ASSOCIATED DIAMOND PRODUCTS
Address:	41 47 PEEL ST
City,State,Zip:	PATERSON CITY, NJ
Dispositon Date:	09/17/2009
RFS Disposition Description:	RECEIVED
Institution:	Associated Diamond Products, Inc.
RFS Type Description:	Remediation Trust Fund
PI Number:	574604
Activity Class Code:	RFS
Act Class Decode:	Remediation Funding Source
Document Title:	E20080381 Associated Diamond

**NJ ISRA:**

Name:	ASSOCIATED DIAMOND PRODUCTS INC
Address:	41 47 PEEL ST
City,State,Zip:	PATERSON CITY, NJ 07524
Pi Number:	484551
Action Number:	Not reported
Title:	E20080381 Associated Diamond
Isra Trg: Finalized Date	12/1/2008
Start Date:	2010-02-26
Case Status:	Assigned to Program
Case No:	Not reported
Case Name:	ASSOCIATED DIAMOND PRODUCTS INC
Trigger Type:	Property Sale
Trigger Date:	2008-08-25
Name:	ASSOCIATED DIAMOND PRODUCTS INC
Address:	41 47 PEEL ST
City,State,Zip:	PATERSON CITY, NJ 07524

Map ID  
 Direction  
 Distance  
 Elevation

MAP FINDINGS

Site

Database(s)

EDR ID Number  
 EPA ID Number

**ASSOCIATED DIAMOND PRODUCTS INC (Continued)**

**S109371019**

Pi Number: 484551  
 Action Number: Not reported  
 Title: E20080381 Associated Diamond  
 Isra Trg: Finalized Date: 12/1/2008  
 Start Date: 2011-02-23  
 Case Status: NFA-E (Restricted Use)  
 Case No: Not reported  
 Case Name: ASSOCIATED DIAMOND PRODUCTS INC  
 Trigger Type: Property Sale  
 Trigger Date: 2008-08-25

**O62**  
**ENE**  
**1/8-1/4**  
**0.200 mi.**  
**1057 ft.**

**MAGNA TEK**  
**55 W PEEL ST**  
**PATERSON, NJ 07524**

**RCRA NonGen / NLR**

**1000306909**  
**NJD099481830**

**Site 2 of 7 in cluster O**

**Relative:**  
**Lower**  
**Actual:**  
**43 ft.**

RCRA NonGen / NLR: 20070101  
 Date Form Received by Agency: 20070101  
 Handler Name: MAGNA TEK  
 Handler Address: 55 W PEEL ST  
 Handler City,State,Zip: PATERSON, NJ 07524  
 EPA ID: NJD099481830  
 Contact Name: Not reported  
 Contact Address: W PEEL ST  
 Contact City,State,Zip: PATERSON, NJ 07524  
 Contact Telephone: Not reported  
 Contact Fax: Not reported  
 Contact Email: Not reported  
 Contact Title: Not reported  
 EPA Region: 02  
 Land Type: Not reported  
 Federal Waste Generator Description: Not a generator, verified  
 Non-Notifier: Not reported  
 Biennial Report Cycle: Not reported  
 Accessibility: Not reported  
 Active Site Indicator: Not reported  
 State District Owner: NJ  
 State District: NORTHERN  
 Mailing Address: W PEEL ST  
 Mailing City,State,Zip: PATERSON, NJ 07524  
 Owner Name: OWNERNAME  
 Owner Type: Private  
 Operator Name: OWNERNAME  
 Operator Type: Private  
 Short-Term Generator Activity: No  
 Importer Activity: No  
 Mixed Waste Generator: No  
 Transporter Activity: No  
 Transfer Facility Activity: No  
 Recycler Activity with Storage: No  
 Small Quantity On-Site Burner Exemption: No  
 Smelting Melting and Refining Furnace Exemption: No  
 Underground Injection Control: No  
 Off-Site Waste Receipt: No  
 Universal Waste Indicator: No  
 Universal Waste Destination Facility: No  
 Federal Universal Waste: No

Map ID  
 Direction  
 Distance  
 Elevation

MAP FINDINGS

Site

Database(s)

EDR ID Number  
 EPA ID Number

**MAGNA TEK (Continued)**

**1000306909**

Active Site Fed-Reg Treatment Storage and Disposal Facility:	Not reported
Active Site Converter Treatment storage and Disposal Facility:	Not reported
Active Site State-Reg Treatment Storage and Disposal Facility:	Not reported
Active Site State-Reg Handler:	---
Federal Facility Indicator:	Not reported
Hazardous Secondary Material Indicator:	N
Sub-Part K Indicator:	Not reported
Commercial TSD Indicator:	No
Treatment Storage and Disposal Type:	Not reported
2018 GPRA Permit Baseline:	Not on the Baseline
2018 GPRA Renewals Baseline:	Not on the Baseline
Permit Renewals Workload Universe:	Not reported
Permit Workload Universe:	Not reported
Permit Progress Universe:	Not reported
Post-Closure Workload Universe:	Not reported
Closure Workload Universe:	Not reported
202 GPRA Corrective Action Baseline:	No
Corrective Action Workload Universe:	No
Subject to Corrective Action Universe:	No
Non-TSDFs Where RCRA CA has Been Imposed Universe:	No
TSDFs Potentially Subject to CA Under 3004 (u)/(v) Universe:	No
TSDFs Only Subject to CA under Discretionary Auth Universe:	No
Corrective Action Priority Ranking:	No NCAPS ranking
Environmental Control Indicator:	No
Institutional Control Indicator:	No
Human Exposure Controls Indicator:	N/A
Groundwater Controls Indicator:	N/A
Operating TSDF Universe:	Not reported
Full Enforcement Universe:	Not reported
Significant Non-Complier Universe:	No
Unaddressed Significant Non-Complier Universe:	No
Addressed Significant Non-Complier Universe:	No
Significant Non-Complier With a Compliance Schedule Universe:	No
Financial Assurance Required:	Not reported
Handler Date of Last Change:	20080626
Recognized Trader-Importer:	No
Recognized Trader-Exporter:	No
Importer of Spent Lead Acid Batteries:	No
Exporter of Spent Lead Acid Batteries:	No
Recycler Activity Without Storage:	No
Manifest Broker:	No
Sub-Part P Indicator:	No

Hazardous Waste Summary:

Waste Code: D001  
 Waste Description: IGNITABLE WASTE

Waste Code: F003  
 Waste Description: THE FOLLOWING SPENT NONHALOGENATED SOLVENTS: XYLENE, ACETONE, ETHYL ACETATE, ETHYL BENZENE, ETHYL ETHER, METHYL ISOBUTYL KETONE, N-BUTYL ALCOHOL, CYCLOHEXANONE, AND METHANOL; ALL SPENT SOLVENT MIXTURES/BLENDS CONTAINING, BEFORE USE, ONLY THE ABOVE SPENT NONHALOGENATED SOLVENTS; AND ALL SPENT SOLVENT MIXTURES/BLENDS CONTAINING, BEFORE USE, ONE OR MORE OF THE ABOVE NONHALOGENATED SOLVENTS, AND A TOTAL OF TEN PERCENT OR MORE (BY VOLUME) OF ONE OR MORE OF THOSE SOLVENTS LISTED IN F001, F002, F004, AND F005; AND STILL

Map ID  
Direction  
Distance  
Elevation

MAP FINDINGS

Site

Database(s)

EDR ID Number  
EPA ID Number

**MAGNA TEK (Continued)**

**1000306909**

BOTTOMS FROM THE RECOVERY OF THESE SPENT SOLVENTS AND SPENT SOLVENT MIXTURES.

Waste Code: F004  
Waste Description: THE FOLLOWING SPENT NONHALOGENATED SOLVENTS: CRESOLS, CRESYLIC ACID, AND NITROBENZENE; AND THE STILL BOTTOMS FROM THE RECOVERY OF THESE SOLVENTS; ALL SPENT SOLVENT MIXTURES/BLENDS CONTAINING, BEFORE USE, A TOTAL OF TEN PERCENT OR MORE (BY VOLUME) OF ONE OR MORE OF THE ABOVE NONHALOGENATED SOLVENTS OR THOSE SOLVENTS LISTED IN F001, F002, AND F005; AND STILL BOTTOMS FROM THE RECOVERY OF THESE SPENT SOLVENTS AND SPENT SOLVENT MIXTURES.

Handler - Owner Operator:

Owner/Operator Indicator: Owner  
Owner/Operator Name: OWNERNAME  
Legal Status: Private  
Date Became Current: Not reported  
Date Ended Current: Not reported  
Owner/Operator Address: NOT REQUIRED  
Owner/Operator City,State,Zip: NOT REQUIRED, WY 99999  
Owner/Operator Telephone: 212-555-1212  
Owner/Operator Telephone Ext: Not reported  
Owner/Operator Fax: Not reported  
Owner/Operator Email: Not reported

Owner/Operator Indicator: Operator  
Owner/Operator Name: OWNERNAME  
Legal Status: Private  
Date Became Current: Not reported  
Date Ended Current: Not reported  
Owner/Operator Address: NOT REQUIRED  
Owner/Operator City,State,Zip: NOT REQUIRED, WY 99999  
Owner/Operator Telephone: 212-555-1212  
Owner/Operator Telephone Ext: Not reported  
Owner/Operator Fax: Not reported  
Owner/Operator Email: Not reported

Owner/Operator Indicator: Owner  
Owner/Operator Name: OWNERNAME  
Legal Status: Private  
Date Became Current: Not reported  
Date Ended Current: Not reported  
Owner/Operator Address: NOT REQUIRED  
Owner/Operator City,State,Zip: NOT REQUIRED, WY 99999  
Owner/Operator Telephone: 212-555-1212  
Owner/Operator Telephone Ext: Not reported  
Owner/Operator Fax: Not reported  
Owner/Operator Email: Not reported

Historic Generators:

Receive Date: 20060101  
Handler Name: MAGNA TEK  
Federal Waste Generator Description: Not a generator, verified  
State District Owner: NJ  
Large Quantity Handler of Universal Waste: No  
Recognized Trader Importer: No

Map ID  
Direction  
Distance  
Elevation

MAP FINDINGS

Site

Database(s)

EDR ID Number  
EPA ID Number

**MAGNA TEK (Continued)**

**1000306909**

Recognized Trader Exporter: No  
Spent Lead Acid Battery Importer: No  
Spent Lead Acid Battery Exporter: No  
Current Record: No  
Non Storage Recycler Activity: Not reported  
Electronic Manifest Broker: Not reported

Receive Date: 20070101  
Handler Name: MAGNA TEK  
Federal Waste Generator Description: Not a generator, verified  
State District Owner: NJ  
Large Quantity Handler of Universal Waste: No  
Recognized Trader Importer: No  
Recognized Trader Exporter: No  
Spent Lead Acid Battery Importer: No  
Spent Lead Acid Battery Exporter: No  
Current Record: Yes  
Non Storage Recycler Activity: Not reported  
Electronic Manifest Broker: Not reported

Receive Date: 19840926  
Handler Name: MAGNA TEK  
Federal Waste Generator Description: Large Quantity Generator  
State District Owner: NJ  
Large Quantity Handler of Universal Waste: No  
Recognized Trader Importer: No  
Recognized Trader Exporter: No  
Spent Lead Acid Battery Importer: No  
Spent Lead Acid Battery Exporter: No  
Current Record: No  
Non Storage Recycler Activity: Not reported  
Electronic Manifest Broker: Not reported

List of NAICS Codes and Descriptions:  
NAICS Codes: No NAICS Codes Found

Facility Has Received Notices of Violation:  
Found Violation: No  
Agency Which Determined Violation: Not reported  
Violation Short Description: Not reported  
Date Violation was Determined: Not reported  
Actual Return to Compliance Date: Not reported  
Return to Compliance Qualifier: Not reported  
Violation Responsible Agency: Not reported  
Scheduled Compliance Date: Not reported  
Enforcement Identifier: Not reported  
Date of Enforcement Action: Not reported  
Enforcement Responsible Agency: Not reported  
Enforcement Docket Number: Not reported  
Enforcement Attorney: Not reported  
Corrective Action Component: Not reported  
Appeal Initiated Date: Not reported  
Appeal Resolution Date: Not reported  
Disposition Status Date: Not reported  
Disposition Status: Not reported  
Disposition Status Description: Not reported

Map ID  
Direction  
Distance  
Elevation

MAP FINDINGS

Site

Database(s)

EDR ID Number  
EPA ID Number

**MAGNA TEK (Continued)**

**1000306909**

Consent/Final Order Sequence Number: Not reported  
Consent/Final Order Respondent Name: Not reported  
Consent/Final Order Lead Agency: Not reported  
Enforcement Type: Not reported  
Enforcement Responsible Person: Not reported  
Enforcement Responsible Sub-Organization: Not reported  
SEP Sequence Number: Not reported  
SEP Expenditure Amount: Not reported  
SEP Scheduled Completion Date: Not reported  
SEP Actual Date: Not reported  
SEP Defaulted Date: Not reported  
SEP Type: Not reported  
SEP Type Description: Not reported  
Proposed Amount: Not reported  
Final Monetary Amount: Not reported  
Paid Amount: Not reported  
Final Count: Not reported  
Final Amount: Not reported

Found Violation: Yes  
Agency Which Determined Violation: State  
Violation Short Description: Generators - General  
Date Violation was Determined: 19860203  
Actual Return to Compliance Date: 19861015  
Return to Compliance Qualifier: Observed  
Violation Responsible Agency: State  
Scheduled Compliance Date: 19860730  
Enforcement Identifier: 001  
Date of Enforcement Action: 19860716  
Enforcement Responsible Agency: State  
Enforcement Docket Number: Not reported  
Enforcement Attorney: Not reported  
Corrective Action Component: No  
Appeal Initiated Date: Not reported  
Appeal Resolution Date: Not reported  
Disposition Status Date: Not reported  
Disposition Status: Not reported  
Disposition Status Description: Not reported

Consent/Final Order Sequence Number: Not reported  
Consent/Final Order Respondent Name: Not reported  
Consent/Final Order Lead Agency: Not reported  
Enforcement Type: FINAL 3008(A) COMPLIANCE ORDER  
Enforcement Responsible Person: R2DEP  
Enforcement Responsible Sub-Organization: Not reported  
SEP Sequence Number: Not reported  
SEP Expenditure Amount: Not reported  
SEP Scheduled Completion Date: Not reported  
SEP Actual Date: Not reported  
SEP Defaulted Date: Not reported  
SEP Type: Not reported  
SEP Type Description: Not reported  
Proposed Amount: 8325  
Final Monetary Amount: 8325  
Paid Amount: Not reported  
Final Count: 1  
Final Amount: 8325

Map ID  
Direction  
Distance  
Elevation

MAP FINDINGS

Site

Database(s)

EDR ID Number  
EPA ID Number

**MAGNA TEK (Continued)**

**1000306909**

Found Violation: Yes  
Agency Which Determined Violation: State  
Violation Short Description: Generators - General  
Date Violation was Determined: 19860203  
Actual Return to Compliance Date: 19860811  
Return to Compliance Qualifier: Observed  
Violation Responsible Agency: State  
Scheduled Compliance Date: 19860730  
Enforcement Identifier: 001  
Date of Enforcement Action: 19860716  
Enforcement Responsible Agency: State  
Enforcement Docket Number: Not reported  
Enforcement Attorney: Not reported  
Corrective Action Component: No  
Appeal Initiated Date: Not reported  
Appeal Resolution Date: Not reported  
Disposition Status Date: Not reported  
Disposition Status: Not reported  
Disposition Status Description: Not reported  
Consent/Final Order Sequence Number: Not reported  
Consent/Final Order Respondent Name: Not reported  
Consent/Final Order Lead Agency: Not reported  
Enforcement Type: FINAL 3008(A) COMPLIANCE ORDER  
Enforcement Responsible Person: R2DEP  
Enforcement Responsible Sub-Organization: Not reported  
SEP Sequence Number: Not reported  
SEP Expenditure Amount: Not reported  
SEP Scheduled Completion Date: Not reported  
SEP Actual Date: Not reported  
SEP Defaulted Date: Not reported  
SEP Type: Not reported  
SEP Type Description: Not reported  
Proposed Amount: 8325  
Final Monetary Amount: 8325  
Paid Amount: Not reported  
Final Count: 1  
Final Amount: 8325

Found Violation: Yes  
Agency Which Determined Violation: State  
Violation Short Description: Generators - General  
Date Violation was Determined: 19840711  
Actual Return to Compliance Date: 19850609  
Return to Compliance Qualifier: Observed  
Violation Responsible Agency: State  
Scheduled Compliance Date: 19850603  
Enforcement Identifier: 003  
Date of Enforcement Action: 19850529  
Enforcement Responsible Agency: State  
Enforcement Docket Number: Not reported  
Enforcement Attorney: Not reported  
Corrective Action Component: No  
Appeal Initiated Date: Not reported  
Appeal Resolution Date: Not reported  
Disposition Status Date: Not reported  
Disposition Status: Not reported  
Disposition Status Description: Not reported

Map ID  
Direction  
Distance  
Elevation

MAP FINDINGS

Site

Database(s)

EDR ID Number  
EPA ID Number

**MAGNA TEK (Continued)**

**1000306909**

Consent/Final Order Sequence Number: Not reported  
Consent/Final Order Respondent Name: Not reported  
Consent/Final Order Lead Agency: Not reported  
Enforcement Type: FINAL 3008(A) COMPLIANCE ORDER  
Enforcement Responsible Person: R2DEP  
Enforcement Responsible Sub-Organization: Not reported  
SEP Sequence Number: Not reported  
SEP Expenditure Amount: Not reported  
SEP Scheduled Completion Date: Not reported  
SEP Actual Date: Not reported  
SEP Defaulted Date: Not reported  
SEP Type: Not reported  
SEP Type Description: Not reported  
Proposed Amount: Not reported  
Final Monetary Amount: Not reported  
Paid Amount: Not reported  
Final Count: Not reported  
Final Amount: Not reported

Found Violation: Yes  
Agency Which Determined Violation: State  
Violation Short Description: Generators - General  
Date Violation was Determined: 19860203  
Actual Return to Compliance Date: 19861015  
Return to Compliance Qualifier: Observed  
Violation Responsible Agency: State  
Scheduled Compliance Date: 19860730  
Enforcement Identifier: 001  
Date of Enforcement Action: 19860716  
Enforcement Responsible Agency: State  
Enforcement Docket Number: Not reported  
Enforcement Attorney: Not reported  
Corrective Action Component: No  
Appeal Initiated Date: Not reported  
Appeal Resolution Date: Not reported  
Disposition Status Date: Not reported  
Disposition Status: Not reported  
Disposition Status Description: Not reported

Consent/Final Order Sequence Number: Not reported  
Consent/Final Order Respondent Name: Not reported  
Consent/Final Order Lead Agency: Not reported  
Enforcement Type: FINAL 3008(A) COMPLIANCE ORDER  
Enforcement Responsible Person: R2DEP  
Enforcement Responsible Sub-Organization: Not reported  
SEP Sequence Number: Not reported  
SEP Expenditure Amount: Not reported  
SEP Scheduled Completion Date: Not reported  
SEP Actual Date: Not reported  
SEP Defaulted Date: Not reported  
SEP Type: Not reported  
SEP Type Description: Not reported  
Proposed Amount: 8325  
Final Monetary Amount: 8325  
Paid Amount: Not reported  
Final Count: 1  
Final Amount: 8325

Map ID  
Direction  
Distance  
Elevation

MAP FINDINGS

Site

Database(s)

EDR ID Number  
EPA ID Number

**MAGNA TEK (Continued)**

**1000306909**

Evaluation Action Summary:

Evaluation Date: 19950724  
Evaluation Responsible Agency: EPA  
Found Violation: No  
Evaluation Type Description: COMPLIANCE EVALUATION INSPECTION ON-SITE  
Evaluation Responsible Person Identifier: R2  
Evaluation Responsible Sub-Organization: RCB  
Actual Return to Compliance Date: Not reported  
Scheduled Compliance Date: Not reported  
Date of Request: Not reported  
Date Response Received: Not reported  
Request Agency: Not reported  
Former Citation: Not reported

Evaluation Date: 19860203  
Evaluation Responsible Agency: State  
Found Violation: Yes  
Evaluation Type Description: COMPLIANCE EVALUATION INSPECTION ON-SITE  
Evaluation Responsible Person Identifier: R2DEP  
Evaluation Responsible Sub-Organization: Not reported  
Actual Return to Compliance Date: 19861015  
Scheduled Compliance Date: 19860730  
Date of Request: Not reported  
Date Response Received: Not reported  
Request Agency: Not reported  
Former Citation: Not reported

Evaluation Date: 19860203  
Evaluation Responsible Agency: State  
Found Violation: Yes  
Evaluation Type Description: COMPLIANCE EVALUATION INSPECTION ON-SITE  
Evaluation Responsible Person Identifier: R2DEP  
Evaluation Responsible Sub-Organization: Not reported  
Actual Return to Compliance Date: 19860811  
Scheduled Compliance Date: 19860730  
Date of Request: Not reported  
Date Response Received: Not reported  
Request Agency: Not reported  
Former Citation: Not reported

Evaluation Date: 19840711  
Evaluation Responsible Agency: State  
Found Violation: Yes  
Evaluation Type Description: COMPLIANCE EVALUATION INSPECTION ON-SITE  
Evaluation Responsible Person Identifier: R2DEP  
Evaluation Responsible Sub-Organization: Not reported  
Actual Return to Compliance Date: 19850609  
Scheduled Compliance Date: 19850603  
Date of Request: Not reported  
Date Response Received: Not reported  
Request Agency: Not reported  
Former Citation: Not reported

Evaluation Date: 19860203  
Evaluation Responsible Agency: State  
Found Violation: Yes  
Evaluation Type Description: COMPLIANCE EVALUATION INSPECTION ON-SITE

Map ID  
 Direction  
 Distance  
 Elevation

MAP FINDINGS

Site

Database(s)

EDR ID Number  
 EPA ID Number

**MAGNA TEK (Continued)**

**1000306909**

Evaluation Responsible Person Identifier:	R2DEP
Evaluation Responsible Sub-Organization:	Not reported
Actual Return to Compliance Date:	19861015
Scheduled Compliance Date:	19860730
Date of Request:	Not reported
Date Response Received:	Not reported
Request Agency:	Not reported
Former Citation:	Not reported

**O63**  
**ENE**  
**1/8-1/4**  
**0.200 mi.**  
**1057 ft.**

**IMPACT MARKETING INC**  
**55 W PEEL ST**  
**PATERSON, NJ 07524**  
**Site 3 of 7 in cluster O**

**RCRA NonGen / NLR** **1000171920**  
**NY MANIFEST** **NJD986581288**

**Relative:**  
**Lower**  
**Actual:**  
**43 ft.**

RCRA NonGen / NLR:		
Date Form Received by Agency:		20070101
Handler Name:	IMPACT MARKETING INC	
Handler Address:		55 W PEEL ST
Handler City,State,Zip:		PATERSON, NJ 07524
EPA ID:		NJD986581288
Contact Name:		Not reported
Contact Address:		W PEEL ST
Contact City,State,Zip:		PATERSON, NJ 07524
Contact Telephone:		Not reported
Contact Fax:		Not reported
Contact Email:		Not reported
Contact Title:		Not reported
EPA Region:		02
Land Type:		Not reported
Federal Waste Generator Description:		Not a generator, verified
Non-Notifier:		Not reported
Biennial Report Cycle:		Not reported
Accessibility:		Not reported
Active Site Indicator:		Not reported
State District Owner:		NJ
State District:		NORTHERN
Mailing Address:		W PEEL ST
Mailing City,State,Zip:		PATERSON, NJ 07524
Owner Name:	DAVID JAFFA	
Owner Type:		Private
Operator Name:	DAVID JAFFA	
Operator Type:		Private
Short-Term Generator Activity:		No
Importer Activity:		No
Mixed Waste Generator:		No
Transporter Activity:		No
Transfer Facility Activity:		No
Recycler Activity with Storage:		No
Small Quantity On-Site Burner Exemption:		No
Smelting Melting and Refining Furnace Exemption:		No
Underground Injection Control:		No
Off-Site Waste Receipt:		No
Universal Waste Indicator:		No
Universal Waste Destination Facility:		No
Federal Universal Waste:		No
Active Site Fed-Reg Treatment Storage and Disposal Facility:		Not reported

Map ID  
Direction  
Distance  
Elevation

MAP FINDINGS

Site

Database(s)

EDR ID Number  
EPA ID Number

**IMPACT MARKETING INC (Continued)**

**1000171920**

Active Site Converter Treatment storage and Disposal Facility:	Not reported
Active Site State-Reg Treatment Storage and Disposal Facility:	Not reported
Active Site State-Reg Handler:	---
Federal Facility Indicator:	Not reported
Hazardous Secondary Material Indicator:	N
Sub-Part K Indicator:	Not reported
Commercial TSD Indicator:	No
Treatment Storage and Disposal Type:	Not reported
2018 GPRA Permit Baseline:	Not on the Baseline
2018 GPRA Renewals Baseline:	Not on the Baseline
Permit Renewals Workload Universe:	Not reported
Permit Workload Universe:	Not reported
Permit Progress Universe:	Not reported
Post-Closure Workload Universe:	Not reported
Closure Workload Universe:	Not reported
202 GPRA Corrective Action Baseline:	No
Corrective Action Workload Universe:	No
Subject to Corrective Action Universe:	No
Non-TSDFs Where RCRA CA has Been Imposed Universe:	No
TSDFs Potentially Subject to CA Under 3004 (u)/(v) Universe:	No
TSDFs Only Subject to CA under Discretionary Auth Universe:	No
Corrective Action Priority Ranking:	No NCAPS ranking
Environmental Control Indicator:	No
Institutional Control Indicator:	No
Human Exposure Controls Indicator:	N/A
Groundwater Controls Indicator:	N/A
Operating TSDF Universe:	Not reported
Full Enforcement Universe:	Not reported
Significant Non-Complier Universe:	No
Unaddressed Significant Non-Complier Universe:	No
Addressed Significant Non-Complier Universe:	No
Significant Non-Complier With a Compliance Schedule Universe:	No
Financial Assurance Required:	Not reported
Handler Date of Last Change:	20080626
Recognized Trader-Importer:	No
Recognized Trader-Exporter:	No
Importer of Spent Lead Acid Batteries:	No
Exporter of Spent Lead Acid Batteries:	No
Recycler Activity Without Storage:	No
Manifest Broker:	No
Sub-Part P Indicator:	No

**Hazardous Waste Summary:**

Waste Code:	D001
Waste Description:	IGNITABLE WASTE
Waste Code:	NONE
Waste Description:	Not Defined

**Handler - Owner Operator:**

Owner/Operator Indicator:	Owner
Owner/Operator Name:	DAVID JAFFA
Legal Status:	Private
Date Became Current:	Not reported
Date Ended Current:	Not reported

Map ID  
Direction  
Distance  
Elevation

MAP FINDINGS

Site

Database(s)

EDR ID Number  
EPA ID Number

**IMPACT MARKETING INC (Continued)**

**1000171920**

Owner/Operator Address: NOT REQUIRED  
Owner/Operator City,State,Zip: NOT REQUIRED, NJ 99999  
Owner/Operator Telephone: 201-555-1212  
Owner/Operator Telephone Ext: Not reported  
Owner/Operator Fax: Not reported  
Owner/Operator Email: Not reported

Owner/Operator Indicator: Owner  
Owner/Operator Name: DAVID JAFFA  
Legal Status: Private  
Date Became Current: Not reported  
Date Ended Current: Not reported  
Owner/Operator Address: NOT REQUIRED  
Owner/Operator City,State,Zip: NOT REQUIRED, NJ 99999  
Owner/Operator Telephone: 201-555-1212  
Owner/Operator Telephone Ext: Not reported  
Owner/Operator Fax: Not reported  
Owner/Operator Email: Not reported

Owner/Operator Indicator: Operator  
Owner/Operator Name: DAVID JAFFA  
Legal Status: Private  
Date Became Current: Not reported  
Date Ended Current: Not reported  
Owner/Operator Address: NOT REQUIRED  
Owner/Operator City,State,Zip: NOT REQUIRED, NJ 99999  
Owner/Operator Telephone: 201-555-1212  
Owner/Operator Telephone Ext: Not reported  
Owner/Operator Fax: Not reported  
Owner/Operator Email: Not reported

Historic Generators:

Receive Date: 20060101  
Handler Name: IMPACT MARKETING INC  
Federal Waste Generator Description: Not a generator, verified  
State District Owner: NJ  
Large Quantity Handler of Universal Waste: No  
Recognized Trader Importer: No  
Recognized Trader Exporter: No  
Spent Lead Acid Battery Importer: No  
Spent Lead Acid Battery Exporter: No  
Current Record: No  
Non Storage Recycler Activity: Not reported  
Electronic Manifest Broker: Not reported

Receive Date: 20070101  
Handler Name: IMPACT MARKETING INC  
Federal Waste Generator Description: Not a generator, verified  
State District Owner: NJ  
Large Quantity Handler of Universal Waste: No  
Recognized Trader Importer: No  
Recognized Trader Exporter: No  
Spent Lead Acid Battery Importer: No  
Spent Lead Acid Battery Exporter: No  
Current Record: Yes  
Non Storage Recycler Activity: Not reported  
Electronic Manifest Broker: Not reported

Map ID  
Direction  
Distance  
Elevation

MAP FINDINGS

Site

Database(s)

EDR ID Number  
EPA ID Number

**IMPACT MARKETING INC (Continued)**

**1000171920**

Receive Date: 19910812  
Handler Name: IMPACT MARKETING INC  
Federal Waste Generator Description: Large Quantity Generator  
State District Owner: NJ  
Large Quantity Handler of Universal Waste: No  
Recognized Trader Importer: No  
Recognized Trader Exporter: No  
Spent Lead Acid Battery Importer: No  
Spent Lead Acid Battery Exporter: No  
Current Record: No  
Non Storage Recycler Activity: Not reported  
Electronic Manifest Broker: Not reported

List of NAICS Codes and Descriptions:  
NAICS Codes: No NAICS Codes Found

Facility Has Received Notices of Violations:  
Violations: No Violations Found

Evaluation Action Summary:  
Evaluations: No Evaluations Found

**NY MANIFEST:**

Name: IMPACT MARKETING INCORPORATED  
Address: 55 W PEEL ST  
City,State,Zip: PATERSON, NJ 07524  
Country: USA  
EPA ID: NJD986581288  
Facility Status: Not reported  
Location Address 1: EAST 5TH STREET 74-88  
Code: BP  
Location Address 2: Not reported  
Total Tanks: Not reported  
Location City: PATERSON  
Location State: NJ  
Location Zip: 07524  
Location Zip 4: Not reported

**NY MANIFEST:**

EPAID: NJD986581288  
Mailing Name: IMPACT MARKETING INCORPORATED  
Mailing Contact: ROBERT CARRANO  
Mailing Address 1: EAST 5TH STREET 74-88  
Mailing Address 2: Not reported  
Mailing City: PATERSON  
Mailing State: NJ  
Mailing Zip: 07524  
Mailing Zip 4: Not reported  
Mailing Country: USA  
Mailing Phone: 2017427148

MAP FINDINGS

Map ID  
Direction  
Distance  
Elevation

Site

Database(s)

EDR ID Number  
EPA ID Number

**P64**      **GAR'S FRIENDLY SERVICE INC**  
**West**     **246 N 8TH ST**  
**1/8-1/4**   **PROSPECT PARK BORO, NJ 07508**  
**0.205 mi.**  
**1080 ft.**   **Site 1 of 3 in cluster P**

**NJ LUST**   **U000352748**  
**NJ UST**     **N/A**

**Relative:**      LUST:  
**Higher**         Name:              GAR'S FRIENDLY SERVICE INC  
                       Address:          246 N 8TH ST  
**Actual:**        City,State,Zip:   PROSPECT PARK BORO, NJ  
**170 ft.**         Case ID:            000485  
                       Activity Number: LSR140001

UST:  
    Facility ID:                      000485

Tanks:  
    Tank Id:                              TANK-1  
    Tank Number:                        1  
    **Tank Status:**                       **Removed**  
    Tank Status Date:                    12/01/1989  
    Install Date:                         01/01/1987  
    Tank Contents:                        Leaded Gasoline  
    Tank Size:                             0  
    Tank Compliance:                    No  
    Overfill:                                Yes  
    Compliance Monitoring?:            No  
    Overfill Protection:                 Yes  
    Spill Containment:                   No  
    Tank Wellhead Protection:          Not reported  
    Tank/Pipe Construction Type:      Tank Cathodically protected steel  
    Tank/Pipe Construction Type:      Pipe Bare steel  
    Tank/Pipe Monitor:                    Pipe None  
    Tank/Pipe Monitor:                    Tank None

Tank Id:                              TANK-2  
    Tank Number:                        2  
    **Tank Status:**                       **Removed**  
    Tank Status Date:                    12/01/1989  
    Install Date:                         01/01/1987  
    Tank Contents:                        Leaded Gasoline  
    Tank Size:                             0  
    Tank Compliance:                    No  
    Overfill:                                Yes  
    Compliance Monitoring?:            No  
    Overfill Protection:                 Yes  
    Spill Containment:                   No  
    Tank Wellhead Protection:          Not reported  
    Tank/Pipe Construction Type:      Pipe Bare steel  
    Tank/Pipe Construction Type:      Tank Cathodically protected steel  
    Tank/Pipe Monitor:                    Pipe None  
    Tank/Pipe Monitor:                    Tank None

Tank Id:                              TANK-3  
    Tank Number:                        3

Map ID  
Direction  
Distance  
Elevation

MAP FINDINGS

Site

Database(s)

EDR ID Number  
EPA ID Number

**GAR'S FRIENDLY SERVICE INC (Continued)**

**U000352748**

**Tank Status:** Removed  
Tank Status Date: 12/01/1989  
Install Date: 01/01/1987  
Tank Contents: Unleaded Gasoline  
Tank Size: 0  
Tank Compliance: No  
Overfill: Yes  
Compliance Monitoring?: No  
Overfill Protection: Yes  
Spill Containment: No  
Tank Wellhead Protection: Not reported  
Tank/Pipe Construction Type: Tank Cathodically protected steel  
Tank/Pipe Construction Type: Pipe Bare steel  
Tank/Pipe Monitor: Pipe None  
Tank/Pipe Monitor: Tank None

Tank Id: TANK-4  
Tank Number: 4  
**Tank Status:** Removed  
Tank Status Date: 12/01/1989  
Install Date: 01/01/1987  
Tank Contents: Unleaded Gasoline  
Tank Size: 0  
Tank Compliance: No  
Overfill: Yes  
Compliance Monitoring?: No  
Overfill Protection: Yes  
Spill Containment: No  
Tank Wellhead Protection: Not reported  
Tank/Pipe Construction Type: Pipe Bare steel  
Tank/Pipe Construction Type: Tank Cathodically protected steel  
Tank/Pipe Monitor: Pipe None  
Tank/Pipe Monitor: Tank None

Tank Id: TANK-5  
Tank Number: 5  
**Tank Status:** In-use  
Tank Status Date: 01/01/1987  
Install Date: 01/01/1987  
Tank Contents: Unleaded Gasoline  
Tank Size: 0  
Tank Compliance: No  
Overfill: Yes  
Compliance Monitoring?: No  
Overfill Protection: Yes  
Spill Containment: No  
Tank Wellhead Protection: Not reported  
Tank/Pipe Construction Type: Tank Cathodically protected steel  
Tank/Pipe Construction Type: Pipe Bare steel  
Tank/Pipe Monitor: Pipe None  
Tank/Pipe Monitor: Tank None

Map ID  
Direction  
Distance  
Elevation

MAP FINDINGS

Site

Database(s)

EDR ID Number  
EPA ID Number

**P65**  
**West**  
**1/8-1/4**  
**0.205 mi.**  
**1084 ft.**

**GEORGE'S AUTO BODY SHOP**  
**242 NORTH 8TH**  
**HALEDON, NJ 07508**

**RCRA NonGen / NLR**    **1000357310**  
**NJD981494446**

**Site 2 of 3 in cluster P**

**Relative:**  
**Higher**

RCRA NonGen / NLR:

**Actual:**  
**170 ft.**

Date Form Received by Agency: 20070101  
Handler Name: GEORGE'S AUTO BODY SHOP  
Handler Address: 242 NORTH 8TH  
Handler City,State,Zip: HALEDON, NJ 07508-2002  
EPA ID: NJD981494446  
Contact Name: Not reported  
Contact Address: NORTH 8TH  
Contact City,State,Zip: HALEDON, NJ 07508  
Contact Telephone: Not reported  
Contact Fax: Not reported  
Contact Email: Not reported  
Contact Title: Not reported  
EPA Region: 02  
Land Type: Not reported  
Federal Waste Generator Description: Not a generator, verified  
Non-Notifier: Not reported  
Biennial Report Cycle: Not reported  
Accessibility: Not reported  
Active Site Indicator: Not reported  
State District Owner: NJ  
State District: NORTHERN  
Mailing Address: NORTH 8TH  
Mailing City,State,Zip: HALEDON, NJ 07508  
Owner Name: RON MUCKLOW  
Owner Type: Private  
Operator Name: RON MUCKLOW  
Operator Type: Private  
Short-Term Generator Activity: No  
Importer Activity: No  
Mixed Waste Generator: No  
Transporter Activity: No  
Transfer Facility Activity: No  
Recycler Activity with Storage: No  
Small Quantity On-Site Burner Exemption: No  
Smelting Melting and Refining Furnace Exemption: No  
Underground Injection Control: No  
Off-Site Waste Receipt: No  
Universal Waste Indicator: No  
Universal Waste Destination Facility: No  
Federal Universal Waste: No  
Active Site Fed-Reg Treatment Storage and Disposal Facility: Not reported  
Active Site Converter Treatment storage and Disposal Facility: Not reported  
Active Site State-Reg Treatment Storage and Disposal Facility: Not reported  
Active Site State-Reg Handler: ---  
Federal Facility Indicator: Not reported  
Hazardous Secondary Material Indicator: N  
Sub-Part K Indicator: Not reported  
Commercial TSD Indicator: No  
Treatment Storage and Disposal Type: Not reported  
2018 GPRA Permit Baseline: Not on the Baseline  
2018 GPRA Renewals Baseline: Not on the Baseline  
Permit Renewals Workload Universe: Not reported

Map ID  
Direction  
Distance  
Elevation

MAP FINDINGS

Site

Database(s)

EDR ID Number  
EPA ID Number

**GEORGE'S AUTO BODY SHOP (Continued)**

**1000357310**

Permit Workload Universe:	Not reported
Permit Progress Universe:	Not reported
Post-Closure Workload Universe:	Not reported
Closure Workload Universe:	Not reported
202 GPRA Corrective Action Baseline:	No
Corrective Action Workload Universe:	No
Subject to Corrective Action Universe:	No
Non-TSDFs Where RCRA CA has Been Imposed Universe:	No
TSDFs Potentially Subject to CA Under 3004 (u)/(v) Universe:	No
TSDFs Only Subject to CA under Discretionary Auth Universe:	No
Corrective Action Priority Ranking:	No NCAPS ranking
Environmental Control Indicator:	No
Institutional Control Indicator:	No
Human Exposure Controls Indicator:	N/A
Groundwater Controls Indicator:	N/A
Operating TSDF Universe:	Not reported
Full Enforcement Universe:	Not reported
Significant Non-Complier Universe:	No
Unaddressed Significant Non-Complier Universe:	No
Addressed Significant Non-Complier Universe:	No
Significant Non-Complier With a Compliance Schedule Universe:	No
Financial Assurance Required:	Not reported
Handler Date of Last Change:	20080626
Recognized Trader-Importer:	No
Recognized Trader-Exporter:	No
Importer of Spent Lead Acid Batteries:	No
Exporter of Spent Lead Acid Batteries:	No
Recycler Activity Without Storage:	No
Manifest Broker:	No
Sub-Part P Indicator:	No

Hazardous Waste Summary:

Waste Code:	D001
Waste Description:	IGNITABLE WASTE

Handler - Owner Operator:

Owner/Operator Indicator:	Owner
Owner/Operator Name:	RON MUCKLOW
Legal Status:	Private
Date Became Current:	Not reported
Date Ended Current:	Not reported
Owner/Operator Address:	NOT REQUIRED
Owner/Operator City,State,Zip:	NOT REQUIRED, WY 99999
Owner/Operator Telephone:	212-555-1212
Owner/Operator Telephone Ext:	Not reported
Owner/Operator Fax:	Not reported
Owner/Operator Email:	Not reported

Owner/Operator Indicator:	Operator
Owner/Operator Name:	RON MUCKLOW
Legal Status:	Private
Date Became Current:	Not reported
Date Ended Current:	Not reported
Owner/Operator Address:	NOT REQUIRED
Owner/Operator City,State,Zip:	NOT REQUIRED, WY 99999

Map ID  
Direction  
Distance  
Elevation

MAP FINDINGS

Site

Database(s)

EDR ID Number  
EPA ID Number

**GEORGE'S AUTO BODY SHOP (Continued)**

**1000357310**

Owner/Operator Telephone: 212-555-1212  
Owner/Operator Telephone Ext: Not reported  
Owner/Operator Fax: Not reported  
Owner/Operator Email: Not reported  
  
Owner/Operator Indicator: Owner  
Owner/Operator Name: RON MUCKLOW  
Legal Status: Private  
Date Became Current: Not reported  
Date Ended Current: Not reported  
Owner/Operator Address: NOT REQUIRED  
Owner/Operator City,State,Zip: NOT REQUIRED, WY 99999  
Owner/Operator Telephone: 212-555-1212  
Owner/Operator Telephone Ext: Not reported  
Owner/Operator Fax: Not reported  
Owner/Operator Email: Not reported

Historic Generators:

Receive Date: 20060101  
Handler Name: GEORGE'S AUTO BODY SHOP  
Federal Waste Generator Description: Not a generator, verified  
State District Owner: NJ  
Large Quantity Handler of Universal Waste: No  
Recognized Trader Importer: No  
Recognized Trader Exporter: No  
Spent Lead Acid Battery Importer: No  
Spent Lead Acid Battery Exporter: No  
Current Record: No  
Non Storage Recycler Activity: Not reported  
Electronic Manifest Broker: Not reported

Receive Date: 20070101  
Handler Name: GEORGE'S AUTO BODY SHOP  
Federal Waste Generator Description: Not a generator, verified  
State District Owner: NJ  
Large Quantity Handler of Universal Waste: No  
Recognized Trader Importer: No  
Recognized Trader Exporter: No  
Spent Lead Acid Battery Importer: No  
Spent Lead Acid Battery Exporter: No  
Current Record: Yes  
Non Storage Recycler Activity: Not reported  
Electronic Manifest Broker: Not reported

Receive Date: 19860725  
Handler Name: GEORGE'S AUTO BODY SHOP  
Federal Waste Generator Description: Small Quantity Generator  
State District Owner: NJ  
Large Quantity Handler of Universal Waste: No  
Recognized Trader Importer: No  
Recognized Trader Exporter: No  
Spent Lead Acid Battery Importer: No  
Spent Lead Acid Battery Exporter: No  
Current Record: No  
Non Storage Recycler Activity: Not reported  
Electronic Manifest Broker: Not reported

Map ID  
Direction  
Distance  
Elevation

MAP FINDINGS

Site

Database(s)

EDR ID Number  
EPA ID Number

**GEORGE'S AUTO BODY SHOP (Continued)**

**1000357310**

List of NAICS Codes and Descriptions:

NAICS Codes: No NAICS Codes Found

Facility Has Received Notices of Violations:

Violations: No Violations Found

Evaluation Action Summary:

Evaluations: No Evaluations Found

**Q66**  
**WNW**  
**1/8-1/4**  
**0.207 mi.**  
**1091 ft.**

**PROSPECT PARK BD OF ED**  
**94 BROWN AVE**  
**PROSPECT PARK, NJ 07508**  
**Site 1 of 5 in cluster Q**

**NJ HIST LUST** **S100477122**  
**NJ Release** **N/A**  
**NJ AIRS**

**Relative:**  
**Higher**

LUST HIST:

**Actual:**  
**179 ft.**

Case ID: 91-11-15-1258  
Lead Program Assigned: Bureau of Underground Storage Tanks  
**Facility Status: Site Issued Letter of No Further Action for Area(s) Of Concern**  
UST ID: 0025904  
TMS Number: Not reported  
Remedial Level: Not reported  
Case Manager: Not reported  
Facility Phone: Not reported  
No Further Action: 3/30/1992 0:00:00  
RAW Approved: Not reported  
CEA: Not reported  
Date CEA Lifted: Not reported  
Dead Notice: Not reported

NJ Release:

Name: PROSPECT PARK SCHOOL #1  
Address: 94 BROWN AVE  
City,State,Zip: PROSPECT PARK, NJ  
Facility Type: Snstve Pop  
Facility Phone: 201-790-7909  
Incident Date: 11/15/1991  
Incident Time: 1100  
Trenton Dispatch Log Number: 18160  
Case Number: 91-11-15-1258-22  
Date Received: 11/15/1991  
Nature of Incident: Other  
Operator: RICH  
Incident Type: Not reported  
Incident Location: Not reported  
Location: Facility  
Other Location: Not reported  
Contact Name: Not reported  
Caller Name: REDACTED  
Caller Title: Not reported  
Caller Address: Not reported  
Caller City,St,Zip: Not reported  
Caller Telephone: Not reported  
Substance(s): SOIL CONTAMINATED WITH OIL FUEL  
Substance Type: Liquid

Map ID  
Direction  
Distance  
Elevation

MAP FINDINGS

Site

Database(s)

EDR ID Number  
EPA ID Number

PROSPECT PARK BD OF ED (Continued)

S100477122

Substance Identity: Known  
CAS Number: Not reported  
A310 Letter: Yes  
TCPA Chemical: No  
Hazrds Material: Yes  
COMU: 1610  
Ref. Code: 099  
Amt Released: UNKNOWN  
Contained: Yes  
Release Type: Terminated  
Release VE: Not reported  
Injuries: No  
Public Exposure: No  
Facility Evacuation: No  
Police at Scene: No  
Firemen at Scene: No  
Contamination of: Land  
Receiving Water: Not reported  
Status at Spill: 1-10000 GAL TANK REMOVED AND SOME SOIL CONTAMINATION FOUND, TEST RESULTS BACK THIS DATE  
NJ Spill Date: 1991-11-15 00:00:00  
NJ Spill Time: Not reported  
NJ Spill Name: OEM  
NJ Spill Title: Not reported  
NJ Spill Phone: 609-882-2000  
Other Date: Not reported  
Other Time: Not reported  
Other Name: Not reported  
Other Title: Not reported  
Other Telephone: Not reported  
Public Evacuation: No  
Assistance Requested: No  
Wind Direction/Speed: Not reported  
Local Municipality Notified: Not reported  
Local Municipality Name: PROSPECT PARK BORO  
Local Municipality Title: CHIEF FASO P.D.  
Local Municipality Telephone: 201-942-4200  
Local Municipality Date: 11/15/1991  
Local Municipality Time: 1315  
Incident Description: L.U.S.T.,SOIL CONTAMINATI  
Incident Name: Not reported  
Incident Referred To: DRPSR  
Incident Region: HQ1  
Incident Telephone: MAIL  
Incident Date: 11/15/1991  
Incident time: 1314  
Incident ITM: M  
Comments: Not reported  
Date A310 Letter Printed: Not reported  
Date Local Authority Was Notified: Not reported  
Date Updated: Not reported  
Date Report Faxed to Local Authority: Not reported  
Local Authority Notification Date: Not reported  
Rep Receive Date: Not reported  
Reporter Type: Not reported  
Reporter Name: Not reported  
Reporter Title: Not reported

Map ID  
Direction  
Distance  
Elevation

MAP FINDINGS

Site

Database(s)

EDR ID Number  
EPA ID Number

PROSPECT PARK BD OF ED (Continued)

S100477122

Reporter Org: Not reported  
Reporter Address: Not reported  
Reporter City,St,Zip: Not reported  
Reporter County: Not reported  
Incident Status: Not reported  
Incident Category Source: Not reported  
Incident Source Name: Not reported  
Incident Source Address: Not reported  
Incident Source Address 2: Not reported  
Incident Source City,St,Zip: Not reported  
Incident Source County: Not reported  
DEP Requested: Not reported  
Confidential: Not reported  
Notify Type: Not reported  
Road Closed: Not reported  
Direction: Not reported  
Responsible Party: Known  
Responsible Party Name: PROSPECT PARK SCHOOL  
Responsible Party Contact: THOMAS VANNATTA  
Responsible Party Title: SUPERINT  
Responsible Party Phone: 201-790-7909  
Responsible Party Street: 94 BROWN AVE  
Responsible Party County: BERGEN  
Responsible Party City,St,Zip: PROSPECT PARK, NJ  
Memo. Of Understanding: Not reported  
Drill/trng Exercise: Not reported  
Hazardous: Not reported

AIRS:

Name: PROSPECT PARK BD OF ED  
Address: 94 BROWN AVE  
City,State,Zip: PROSPECT PARK, NJ 07508  
Emission Year: Not reported  
Facility Number: 31168  
NAICS Code: Not reported  
Pollutant Name: Not reported  
Tons/Year lbs/Year For Taps 1000 Tons/Year For CO2: Not reported  
Tons/Season (5/1-9/30): Not reported  
Lbs/Day Peak Ozone Season (6/1-8/31): Not reported  
Lbs/Day Co-season (12/1-2/31): Not reported  
Permit of Emission: PERMIT  
X Coordinate: 582481  
Y Coordinate: 765387  
Coordinate Units: NJ State Plane (NAD83) - USFEET  
Coordinate Type: GPS  
Active Number: GEN090001  
Active Type Description: (GP-017) Boilers < 5 MMBTU/hr  
Document Status: Auto-Killed  
Expiration Date: 10/29/2019  
Active Flag: Y  
NAICS Description: Not reported  
TPY of Fugitive Emissions: Not reported  
TPY of Non-Fugitive Emissions: Not reported  
Ozone Season Non-Fugitives: Not reported  
Ozone Season Fugitive: Not reported  
May Sep Fugitive QTY: Not reported  
May Sep Total QTY: Not reported

Map ID  
Direction  
Distance  
Elevation

MAP FINDINGS

Site

Database(s)

EDR ID Number  
EPA ID Number

**PROSPECT PARK BD OF ED (Continued)**

**S100477122**

Effective Start Date:	10/30/2009
Name:	PROSPECT PARK BD OF ED
Address:	94 BROWN AVE
City,State,Zip:	PROSPECT PARK, NJ 07508
Emission Year:	Not reported
Facility Number:	31168
NAICS Code:	Not reported
Pollutant Name:	Not reported
Tons/Year lbs/Year For Taps 1000 Tons/Year For CO2:	Not reported
Tons/Season (5/1-9/30):	Not reported
Lbs/Day Peak Ozone Season (6/1-8/31):	Not reported
Lbs/Day Co-season (12/1-2/31):	Not reported
Permit of Emission:	PERMIT
X Coordinate:	582481
Y Coordinate:	765387
Coordinate Units:	NJ State Plane (NAD83) - USFEET
Coordinate Type:	GPS
Active Number:	PCP970001
Active Type Description:	Construction of New Source
Document Status:	Superseded (Archived)
Expiration Date:	05/29/2012
Active Flag:	Y
NAICS Description:	Not reported
TPY of Fugitive Emissions:	Not reported
TPY of Non-Fugitive Emissions:	Not reported
Ozone Season Non-Fugitives:	Not reported
Ozone Season Fugitive:	Not reported
May Sep Fugitive QTY:	Not reported
May Sep Total QTY:	Not reported
Effective Start Date:	05/29/1997
Name:	PROSPECT PARK BD OF ED
Address:	94 BROWN AVE
City,State,Zip:	PROSPECT PARK, NJ 07508
Emission Year:	Not reported
Facility Number:	31168
NAICS Code:	Not reported
Pollutant Name:	Not reported
Tons/Year lbs/Year For Taps 1000 Tons/Year For CO2:	Not reported
Tons/Season (5/1-9/30):	Not reported
Lbs/Day Peak Ozone Season (6/1-8/31):	Not reported
Lbs/Day Co-season (12/1-2/31):	Not reported
Permit of Emission:	PERMIT
X Coordinate:	582481
Y Coordinate:	765387
Coordinate Units:	NJ State Plane (NAD83) - USFEET
Coordinate Type:	GPS
Active Number:	GEN170001
Active Type Description:	(GP-005A) Emergency Generators Burning Distillate Fuels
Document Status:	Approved
Expiration Date:	11/29/2022
Active Flag:	Y
NAICS Description:	Not reported
TPY of Fugitive Emissions:	Not reported
TPY of Non-Fugitive Emissions:	Not reported
Ozone Season Non-Fugitives:	Not reported

Map ID  
 Direction  
 Distance  
 Elevation

MAP FINDINGS

Site

Database(s)

EDR ID Number  
 EPA ID Number

**PROSPECT PARK BD OF ED (Continued)**

**S100477122**

Ozone Season Fugitive:	Not reported
May Sep Fugitive QTY:	Not reported
May Sep Total QTY:	Not reported
Effective Start Date:	11/29/2017
Name:	PROSPECT PARK BD OF ED
Address:	94 BROWN AVE
City,State,Zip:	PROSPECT PARK, NJ 07508
Emission Year:	Not reported
Facility Number:	31168
NAICS Code:	Not reported
Pollutant Name:	Not reported
Tons/Year lbs/Year For Taps 1000 Tons/Year For CO2:	Not reported
Tons/Season (5/1-9/30):	Not reported
Lbs/Day Peak Ozone Season (6/1-8/31):	Not reported
Lbs/Day Co-season (12/1-2/31):	Not reported
Permit of Emission:	PERMIT
X Coordinate:	582481
Y Coordinate:	765387
Coordinate Units:	NJ State Plane (NAD83) - USFEET
Coordinate Type:	GPS
Active Number:	GEN100001
Active Type Description:	(GP-005) Emergency Generator
Document Status:	Auto-Killed
Expiration Date:	09/27/2015
Active Flag:	Y
NAICS Description:	Not reported
TPY of Fugitive Emissions:	Not reported
TPY of Non-Fugitive Emissions:	Not reported
Ozone Season Non-Fugitives:	Not reported
Ozone Season Fugitive:	Not reported
May Sep Fugitive QTY:	Not reported
May Sep Total QTY:	Not reported
Effective Start Date:	09/28/2010

**Q67**  
**WNW**  
 1/8-1/4  
 0.207 mi.  
 1091 ft.

**PROSPECT PARK SCHOOL #1**  
**94 BROWN AVE**  
**PROSPECT PARK BORO, NJ 07508**

**NJ SHWS** **U000354318**  
**NJ UST** **N/A**

**Site 2 of 5 in cluster Q**

**Relative:**  
**Higher**  
**Actual:**  
**179 ft.**

SHWS:  
 Name: PROSPECT PARK SCHOOL #1  
 Address: 94 BROWN AVE  
 City,State,Zip: PROSPECT PARK BORO, NJ  
 Site ID: 16307  
 Status: Closed  
 Home Owner: No  
 PI Number: 002590

Detail As Of April 2012:  
 X Coord Site: Not reported  
 X Coord PI: Not reported  
 Y Coord Site: Not reported  
 Y Coord PI: Not reported

UST:  
 Facility ID: 002590

Map ID  
 Direction  
 Distance  
 Elevation

MAP FINDINGS

Site

Database(s)

EDR ID Number  
 EPA ID Number

**PROSPECT PARK SCHOOL #1 (Continued)**

**U000354318**

Tanks:

Tank Id:	TANK-1
Tank Number:	E1
<b>Tank Status:</b>	<b>Removed</b>
Tank Status Date:	07/06/1991
Install Date:	01/01/1960
Tank Contents:	Heating Oil (No. 2)
Tank Size:	10000
Tank Compliance:	No
Overfill:	No
Compliance Monitoring?:	No
Overfill Protection:	No
Spill Containment:	No
Tank Wellhead Protection:	Not reported
Tank/Pipe Construction Type:	Pipe Bare steel
Tank/Pipe Construction Type:	Tank Bare steel
Tank/Pipe Monitor:	Pipe None
Tank/Pipe Monitor:	Tank None

**N68**  
**SSW**  
 1/8-1/4  
 0.207 mi.  
 1091 ft.

**COOKS DORA - PRIVATE RESIDENCE**  
**203 N 4TH ST**  
**PATERSON, NJ 07505**  
**Site 2 of 4 in cluster N**

**RCRA NonGen / NLR**    **1004753028**  
**NJR000018846**

**Relative:**  
**Higher**  
**Actual:**  
**112 ft.**

RCRA NonGen / NLR:	
Date Form Received by Agency:	20070101
Handler Name:	COOKS DORA - PRIVATE RESIDENCE
Handler Address:	203 N 4TH ST
Handler City,State,Zip:	PATERSON, NJ 07505
EPA ID:	NJR000018846
Contact Name:	DORA COOKS
Contact Address:	N 4TH ST
Contact City,State,Zip:	PATERSON, NJ 07505
Contact Telephone:	973-790-0882
Contact Fax:	Not reported
Contact Email:	Not reported
Contact Title:	Not reported
EPA Region:	02
Land Type:	Not reported
Federal Waste Generator Description:	Not a generator, verified
Non-Notifier:	Not reported
Biennial Report Cycle:	Not reported
Accessibility:	Not reported
Active Site Indicator:	Not reported
State District Owner:	NJ
State District:	NORTHERN
Mailing Address:	N 4TH ST
Mailing City,State,Zip:	PATERSON, NJ 07505
Owner Name:	DORA COOKS
Owner Type:	Private
Operator Name:	DORA COOKS
Operator Type:	Private
Short-Term Generator Activity:	No
Importer Activity:	No
Mixed Waste Generator:	No
Transporter Activity:	No

Map ID  
 Direction  
 Distance  
 Elevation

MAP FINDINGS

Site

Database(s)

EDR ID Number  
 EPA ID Number

**COOKS DORA - PRIVATE RESIDENCE (Continued)**

**1004753028**

Transfer Facility Activity:	No
Recycler Activity with Storage:	No
Small Quantity On-Site Burner Exemption:	No
Smelting Melting and Refining Furnace Exemption:	No
Underground Injection Control:	No
Off-Site Waste Receipt:	No
Universal Waste Indicator:	No
Universal Waste Destination Facility:	No
Federal Universal Waste:	No
Active Site Fed-Reg Treatment Storage and Disposal Facility:	Not reported
Active Site Converter Treatment storage and Disposal Facility:	Not reported
Active Site State-Reg Treatment Storage and Disposal Facility:	Not reported
Active Site State-Reg Handler:	---
Federal Facility Indicator:	Not reported
Hazardous Secondary Material Indicator:	N
Sub-Part K Indicator:	Not reported
Commercial TSD Indicator:	No
Treatment Storage and Disposal Type:	Not reported
2018 GPRA Permit Baseline:	Not on the Baseline
2018 GPRA Renewals Baseline:	Not on the Baseline
Permit Renewals Workload Universe:	Not reported
Permit Workload Universe:	Not reported
Permit Progress Universe:	Not reported
Post-Closure Workload Universe:	Not reported
Closure Workload Universe:	Not reported
202 GPRA Corrective Action Baseline:	No
Corrective Action Workload Universe:	No
Subject to Corrective Action Universe:	No
Non-TSDs Where RCRA CA has Been Imposed Universe:	No
TSDs Potentially Subject to CA Under 3004 (u)/(v) Universe:	No
TSDs Only Subject to CA under Discretionary Auth Universe:	No
Corrective Action Priority Ranking:	No NCAPS ranking
Environmental Control Indicator:	No
Institutional Control Indicator:	No
Human Exposure Controls Indicator:	N/A
Groundwater Controls Indicator:	N/A
Operating TSDF Universe:	Not reported
Full Enforcement Universe:	Not reported
Significant Non-Complier Universe:	No
Unaddressed Significant Non-Complier Universe:	No
Addressed Significant Non-Complier Universe:	No
Significant Non-Complier With a Compliance Schedule Universe:	No
Financial Assurance Required:	Not reported
Handler Date of Last Change:	20080626
Recognized Trader-Importer:	No
Recognized Trader-Exporter:	No
Importer of Spent Lead Acid Batteries:	No
Exporter of Spent Lead Acid Batteries:	No
Recycler Activity Without Storage:	No
Manifest Broker:	No
Sub-Part P Indicator:	No

Hazardous Waste Summary:

Waste Code:	D008
Waste Description:	LEAD

Map ID  
Direction  
Distance  
Elevation

MAP FINDINGS

Site

Database(s)

EDR ID Number  
EPA ID Number

**COOKS DORA - PRIVATE RESIDENCE (Continued)**

**1004753028**

Handler - Owner Operator:

Owner/Operator Indicator: Owner  
Owner/Operator Name: DORA COOKS  
Legal Status: Private  
Date Became Current: Not reported  
Date Ended Current: Not reported  
Owner/Operator Address: 203 N 4TH ST  
Owner/Operator City,State,Zip: PATERSON, NJ 07505  
Owner/Operator Telephone: 973-790-0882  
Owner/Operator Telephone Ext: Not reported  
Owner/Operator Fax: Not reported  
Owner/Operator Email: Not reported

Owner/Operator Indicator: Operator  
Owner/Operator Name: DORA COOKS  
Legal Status: Private  
Date Became Current: Not reported  
Date Ended Current: Not reported  
Owner/Operator Address: 203 N 4TH ST  
Owner/Operator City,State,Zip: PATERSON, NJ 07505  
Owner/Operator Telephone: 973-790-0882  
Owner/Operator Telephone Ext: Not reported  
Owner/Operator Fax: Not reported  
Owner/Operator Email: Not reported

Owner/Operator Indicator: Owner  
Owner/Operator Name: DORA COOKS  
Legal Status: Private  
Date Became Current: Not reported  
Date Ended Current: Not reported  
Owner/Operator Address: 203 N 4TH ST  
Owner/Operator City,State,Zip: PATERSON, NJ 07505  
Owner/Operator Telephone: 973-790-0882  
Owner/Operator Telephone Ext: Not reported  
Owner/Operator Fax: Not reported  
Owner/Operator Email: Not reported

Historic Generators:

Receive Date: 20060101  
Handler Name: COOKS DORA - PRIVATE RESIDENCE  
Federal Waste Generator Description: Not a generator, verified  
State District Owner: NJ  
Large Quantity Handler of Universal Waste: No  
Recognized Trader Importer: No  
Recognized Trader Exporter: No  
Spent Lead Acid Battery Importer: No  
Spent Lead Acid Battery Exporter: No  
Current Record: No  
Non Storage Recycler Activity: Not reported  
Electronic Manifest Broker: Not reported

Receive Date: 20070101  
Handler Name: COOKS DORA - PRIVATE RESIDENCE  
Federal Waste Generator Description: Not a generator, verified  
State District Owner: NJ  
Large Quantity Handler of Universal Waste: No

Map ID  
 Direction  
 Distance  
 Elevation

MAP FINDINGS

Site

Database(s)

EDR ID Number  
 EPA ID Number

**COOKS DORA - PRIVATE RESIDENCE (Continued)**

**1004753028**

Recognized Trader Importer:	No
Recognized Trader Exporter:	No
Spent Lead Acid Battery Importer:	No
Spent Lead Acid Battery Exporter:	No
Current Record:	Yes
Non Storage Recycler Activity:	Not reported
Electronic Manifest Broker:	Not reported
Receive Date:	19970324
Handler Name:	COOKS DORA - PRIVATE RESIDENCE
Federal Waste Generator Description:	Conditionally Exempt Small Quantity Generator
State District Owner:	NJ
Large Quantity Handler of Universal Waste:	No
Recognized Trader Importer:	No
Recognized Trader Exporter:	No
Spent Lead Acid Battery Importer:	No
Spent Lead Acid Battery Exporter:	No
Current Record:	No
Non Storage Recycler Activity:	Not reported
Electronic Manifest Broker:	Not reported
List of NAICS Codes and Descriptions:	
NAICS Codes:	No NAICS Codes Found
Facility Has Received Notices of Violations:	
Violations:	No Violations Found
Evaluation Action Summary:	
Evaluations:	No Evaluations Found

**R69**  
**ESE**  
**1/8-1/4**  
**0.209 mi.**  
**1104 ft.**

**ERIC SCHUSTER CORP**  
**45 WOOD ST**  
**PATERSON, NJ 07524**  
**Site 1 of 5 in cluster R**

**RCRA NonGen / NLR**    **1001113172**  
**NJR000011437**

**Relative:**  
**Lower**  
**Actual:**  
**43 ft.**

RCRA NonGen / NLR:		20070101
Date Form Received by Agency:		
Handler Name:	ERIC SCHUSTER CORP	
Handler Address:		45 WOOD ST
Handler City,State,Zip:		PATERSON, NJ 07524-1007
EPA ID:		NJR000011437
Contact Name:		Not reported
Contact Address:		MAIN ST - COLE SCHOTZ
Contact City,State,Zip:		HACKENSACK, NJ 07601-0800
Contact Telephone:		Not reported
Contact Fax:		Not reported
Contact Email:		Not reported
Contact Title:		Not reported
EPA Region:		02
Land Type:		Private
Federal Waste Generator Description:		Not a generator, verified
Non-Notifier:		Not reported
Biennial Report Cycle:		Not reported
Accessibility:		Not reported

Map ID  
 Direction  
 Distance  
 Elevation

MAP FINDINGS

Site

Database(s)

EDR ID Number  
 EPA ID Number

**ERIC SCHUSTER CORP (Continued)**

**1001113172**

Active Site Indicator:	Not reported
State District Owner:	NJ
State District:	NORTHERN
Mailing Address:	MAIN ST - COLE SCHOTZ
Mailing City,State,Zip:	HACKENSACK, NJ 07601-0800
Owner Name:	BLEEKER - WOOD REALTY LTD
Owner Type:	Private
Operator Name:	BLEEKER - WOOD REALTY LTD
Operator Type:	Private
Short-Term Generator Activity:	No
Importer Activity:	No
Mixed Waste Generator:	No
Transporter Activity:	No
Transfer Facility Activity:	No
Recycler Activity with Storage:	No
Small Quantity On-Site Burner Exemption:	No
Smelting Melting and Refining Furnace Exemption:	No
Underground Injection Control:	No
Off-Site Waste Receipt:	No
Universal Waste Indicator:	No
Universal Waste Destination Facility:	No
Federal Universal Waste:	No
Active Site Fed-Reg Treatment Storage and Disposal Facility:	Not reported
Active Site Converter Treatment storage and Disposal Facility:	Not reported
Active Site State-Reg Treatment Storage and Disposal Facility:	Not reported
Active Site State-Reg Handler:	---
Federal Facility Indicator:	Not reported
Hazardous Secondary Material Indicator:	N
Sub-Part K Indicator:	Not reported
Commercial TSD Indicator:	No
Treatment Storage and Disposal Type:	Not reported
2018 GPRA Permit Baseline:	Not on the Baseline
2018 GPRA Renewals Baseline:	Not on the Baseline
Permit Renewals Workload Universe:	Not reported
Permit Workload Universe:	Not reported
Permit Progress Universe:	Not reported
Post-Closure Workload Universe:	Not reported
Closure Workload Universe:	Not reported
202 GPRA Corrective Action Baseline:	No
Corrective Action Workload Universe:	No
Subject to Corrective Action Universe:	No
Non-TSDs Where RCRA CA has Been Imposed Universe:	No
TSDs Potentially Subject to CA Under 3004 (u)/(v) Universe:	No
TSDs Only Subject to CA under Discretionary Auth Universe:	No
Corrective Action Priority Ranking:	No NCAPS ranking
Environmental Control Indicator:	No
Institutional Control Indicator:	No
Human Exposure Controls Indicator:	N/A
Groundwater Controls Indicator:	N/A
Operating TSDF Universe:	Not reported
Full Enforcement Universe:	Not reported
Significant Non-Complier Universe:	No
Unaddressed Significant Non-Complier Universe:	No
Addressed Significant Non-Complier Universe:	No
Significant Non-Complier With a Compliance Schedule Universe:	No
Financial Assurance Required:	Not reported
Handler Date of Last Change:	20080626

Map ID  
Direction  
Distance  
Elevation

MAP FINDINGS

Site

Database(s)

EDR ID Number  
EPA ID Number

**ERIC SCHUSTER CORP (Continued)**

1001113172

Recognized Trader-Importer:	No
Recognized Trader-Exporter:	No
Importer of Spent Lead Acid Batteries:	No
Exporter of Spent Lead Acid Batteries:	No
Recycler Activity Without Storage:	No
Manifest Broker:	No
Sub-Part P Indicator:	No

Hazardous Waste Summary:

Waste Code:	D001
Waste Description:	IGNITABLE WASTE
Waste Code:	D002
Waste Description:	CORROSIVE WASTE
Waste Code:	X001
Waste Description:	Not Defined

Handler - Owner Operator:

Owner/Operator Indicator:	Operator
Owner/Operator Name:	BLEEKER - WOOD REALTY LTD
Legal Status:	Private
Date Became Current:	Not reported
Date Ended Current:	Not reported
Owner/Operator Address:	25 MAIN ST - COLE SCHOTZ
Owner/Operator City,State,Zip:	HACKENSACK, NJ 07602-0800
Owner/Operator Telephone:	201-489-3000
Owner/Operator Telephone Ext:	Not reported
Owner/Operator Fax:	Not reported
Owner/Operator Email:	Not reported

Owner/Operator Indicator:	Owner
Owner/Operator Name:	BLEEKER - WOOD REALTY LTD
Legal Status:	Private
Date Became Current:	Not reported
Date Ended Current:	Not reported
Owner/Operator Address:	25 MAIN ST - COLE SCHOTZ
Owner/Operator City,State,Zip:	HACKENSACK, NJ 07602-0800
Owner/Operator Telephone:	201-489-3000
Owner/Operator Telephone Ext:	Not reported
Owner/Operator Fax:	Not reported
Owner/Operator Email:	Not reported

Owner/Operator Indicator:	Owner
Owner/Operator Name:	BLEEKER - WOOD REALTY LTD
Legal Status:	Private
Date Became Current:	Not reported
Date Ended Current:	Not reported
Owner/Operator Address:	25 MAIN ST - COLE SCHOTZ
Owner/Operator City,State,Zip:	HACKENSACK, NJ 07602-0800
Owner/Operator Telephone:	201-489-3000
Owner/Operator Telephone Ext:	Not reported
Owner/Operator Fax:	Not reported
Owner/Operator Email:	Not reported

Map ID  
Direction  
Distance  
Elevation

MAP FINDINGS

Site

Database(s)

EDR ID Number  
EPA ID Number

**ERIC SCHUSTER CORP (Continued)**

**1001113172**

Historic Generators:

Receive Date: 20060101  
Handler Name: ERIC SCHUSTER CORP  
Federal Waste Generator Description: Not a generator, verified  
State District Owner: NJ  
Large Quantity Handler of Universal Waste: No  
Recognized Trader Importer: No  
Recognized Trader Exporter: No  
Spent Lead Acid Battery Importer: No  
Spent Lead Acid Battery Exporter: No  
Current Record: No  
Non Storage Recycler Activity: Not reported  
Electronic Manifest Broker: Not reported

Receive Date: 20070101  
Handler Name: ERIC SCHUSTER CORP  
Federal Waste Generator Description: Not a generator, verified  
State District Owner: NJ  
Large Quantity Handler of Universal Waste: No  
Recognized Trader Importer: No  
Recognized Trader Exporter: No  
Spent Lead Acid Battery Importer: No  
Spent Lead Acid Battery Exporter: No  
Current Record: Yes  
Non Storage Recycler Activity: Not reported  
Electronic Manifest Broker: Not reported

Receive Date: 19960515  
Handler Name: ERIC SCHUSTER CORP  
Federal Waste Generator Description: Large Quantity Generator  
State District Owner: NJ  
Large Quantity Handler of Universal Waste: No  
Recognized Trader Importer: No  
Recognized Trader Exporter: No  
Spent Lead Acid Battery Importer: No  
Spent Lead Acid Battery Exporter: No  
Current Record: No  
Non Storage Recycler Activity: Not reported  
Electronic Manifest Broker: Not reported

List of NAICS Codes and Descriptions:

NAICS Codes: No NAICS Codes Found

Facility Has Received Notices of Violation:

Found Violation: No  
Agency Which Determined Violation: Not reported  
Violation Short Description: Not reported  
Date Violation was Determined: Not reported  
Actual Return to Compliance Date: Not reported  
Return to Compliance Qualifier: Not reported  
Violation Responsible Agency: Not reported  
Scheduled Compliance Date: Not reported  
Enforcement Identifier: Not reported  
Date of Enforcement Action: Not reported  
Enforcement Responsible Agency: Not reported  
Enforcement Docket Number: Not reported

Map ID  
Direction  
Distance  
Elevation

MAP FINDINGS

Site

Database(s)

EDR ID Number  
EPA ID Number

**ERIC SCHUSTER CORP (Continued)**

**1001113172**

Enforcement Attorney: Not reported  
Corrective Action Component: Not reported  
Appeal Initiated Date: Not reported  
Appeal Resolution Date: Not reported  
Disposition Status Date: Not reported  
Disposition Status: Not reported  
Disposition Status Description: Not reported  
Consent/Final Order Sequence Number: Not reported  
Consent/Final Order Respondent Name: Not reported  
Consent/Final Order Lead Agency: Not reported  
Enforcement Type: Not reported  
Enforcement Responsible Person: Not reported  
Enforcement Responsible Sub-Organization: Not reported  
SEP Sequence Number: Not reported  
SEP Expenditure Amount: Not reported  
SEP Scheduled Completion Date: Not reported  
SEP Actual Date: Not reported  
SEP Defaulted Date: Not reported  
SEP Type: Not reported  
SEP Type Description: Not reported  
Proposed Amount: Not reported  
Final Monetary Amount: Not reported  
Paid Amount: Not reported  
Final Count: Not reported  
Final Amount: Not reported

Evaluation Action Summary:

Evaluation Date: 19960619  
Evaluation Responsible Agency: State  
Found Violation: No  
Evaluation Type Description: FOCUSED COMPLIANCE INSPECTION  
Evaluation Responsible Person Identifier: NJBF  
Evaluation Responsible Sub-Organization: N  
Actual Return to Compliance Date: Not reported  
Scheduled Compliance Date: Not reported  
Date of Request: Not reported  
Date Response Received: Not reported  
Request Agency: Not reported  
Former Citation: Not reported

R70  
ESE  
1/8-1/4  
0.209 mi.  
1104 ft.

**ERIC SCHUSTER CORP**  
**45 WOOD ST**  
**PATERSON CITY, NJ 07509**  
**Site 2 of 5 in cluster R**

**NJ UST U000370970**  
**NJ ISRA N/A**

Relative:  
Lower  
Actual:  
43 ft.

UST:  
Facility ID: 020037

Tanks:  
Tank Id: TANK-1  
Tank Number: 0001  
**Tank Status: Abandoned in Place**  
Tank Status Date: 12/06/1990  
Install Date: 01/01/1955

Map ID  
Direction  
Distance  
Elevation

MAP FINDINGS

Site

Database(s)

EDR ID Number  
EPA ID Number

**ERIC SCHUSTER CORP (Continued)**

**U000370970**

Tank Contents: Heating Oil (No. 6)  
Tank Size: 20000  
Tank Compliance: No  
Overfill: No  
Compliance Monitoring?: No  
Overfill Protection: No  
Spill Containment: No  
Tank Wellhead Protection: Not reported  
Tank/Pipe Construction Type: Tank Bare steel  
Tank/Pipe Construction Type: Pipe Bare steel  
Tank/Pipe Monitor: Pipe None  
Tank/Pipe Monitor: Tank None

**NJ ISRA:**

Name: ERIC SCHUSTER CORP  
Address: 45 WOOD STREET  
City,State,Zip: PATERSON CITY, NJ 07510  
Pi Number: 020037  
Action Number: Not reported  
Title: E86C29 Eric Schuster Corporati  
Isra Trg: Finalized Date: Not reported  
Start Date: 1991-11-20  
Case Status: NFA (No Further Action) HISTORIC  
Case No: Not reported  
Case Name: Eric Schuster Corporation  
Trigger Type: Property Sale  
Trigger Date: 1987-09-21

Name: ERIC SCHUSTER CORP  
Address: 45 WOOD STREET  
City,State,Zip: PATERSON CITY, NJ 07510  
Pi Number: 020037  
Action Number: Not reported  
Title: E95451 Eric Schuster Corporati  
Isra Trg: Finalized Date: Not reported  
Start Date: 1995-12-08  
Case Status: NFA (No Further Action) HISTORIC  
Case No: Not reported  
Case Name: Eric Schuster Corporation  
Trigger Type: Cessation  
Trigger Date: 1995-11-22

Name: ERIC SCHUSTER CORP  
Address: 45 WOOD STREET  
City,State,Zip: PATERSON CITY, NJ 07510  
Pi Number: 020037  
Action Number: Not reported  
Title: E95451 Eric Schuster Corporati  
Isra Trg: Finalized Date: Not reported  
Start Date: 1995-12-08  
Case Status: NFA (No Further Action) HISTORIC  
Case No: Not reported  
Case Name: Eric Schuster Corporation  
Trigger Type: Property Sale  
Trigger Date: 1995-11-22

Map ID  
 Direction  
 Distance  
 Elevation

MAP FINDINGS

Site

Database(s)

EDR ID Number  
 EPA ID Number

**S71**  
**NE**  
**1/8-1/4**  
**0.209 mi.**  
**1106 ft.**

**TONY BS AUTO BODY**  
**41 GOFFLE RD**  
**HAWTHORNE, NJ 07506**  
**Site 1 of 2 in cluster S**

**RCRA-VSQG** **1000439571**  
**NJ MANIFEST** **NJD981481633**

**Relative:**  
**Lower**  
**Actual:**  
**56 ft.**

RCRA-VSQG:  
 Date Form Received by Agency: 20070101  
 Handler Name: TONY BS AUTO BODY  
 Handler Address: 41 GOFFLE RD  
 Handler City,State,Zip: HAWTHORNE, NJ 07506  
 EPA ID: NJD981481633  
 Contact Name: Not reported  
 Contact Address: GOFFLE RD  
 Contact City,State,Zip: HAWTHORNE, NJ 07506  
 Contact Telephone: Not reported  
 Contact Fax: Not reported  
 Contact Email: Not reported  
 Contact Title: Not reported  
 EPA Region: 02  
 Land Type: Not reported  
 Federal Waste Generator Description: Conditionally Exempt Small Quantity Generator  
 Non-Notifier: Not reported  
 Biennial Report Cycle: Not reported  
 Accessibility: Not reported  
 Active Site Indicator: Handler Activities  
 State District Owner: NJ  
 State District: NORTHERN  
 Mailing Address: GOFFLE RD  
 Mailing City,State,Zip: HAWTHORNE, NJ 07506  
 Owner Name: TONY BARISO  
 Owner Type: Private  
 Operator Name: TONY BARISO  
 Operator Type: Private  
 Short-Term Generator Activity: No  
 Importer Activity: No  
 Mixed Waste Generator: No  
 Transporter Activity: No  
 Transfer Facility Activity: No  
 Recycler Activity with Storage: No  
 Small Quantity On-Site Burner Exemption: No  
 Smelting Melting and Refining Furnace Exemption: No  
 Underground Injection Control: No  
 Off-Site Waste Receipt: No  
 Universal Waste Indicator: No  
 Universal Waste Destination Facility: No  
 Federal Universal Waste: No  
 Active Site Fed-Reg Treatment Storage and Disposal Facility: Not reported  
 Active Site Converter Treatment storage and Disposal Facility: Not reported  
 Active Site State-Reg Treatment Storage and Disposal Facility: Not reported  
 Active Site State-Reg Handler: ---  
 Federal Facility Indicator: Not reported  
 Hazardous Secondary Material Indicator: NN  
 Sub-Part K Indicator: Not reported  
 Commercial TSD Indicator: No  
 Treatment Storage and Disposal Type: Not reported  
 2018 GPRA Permit Baseline: Not on the Baseline  
 2018 GPRA Renewals Baseline: Not on the Baseline  
 Permit Renewals Workload Universe: Not reported

Map ID  
Direction  
Distance  
Elevation

MAP FINDINGS

Site

Database(s)

EDR ID Number  
EPA ID Number

**TONY BS AUTO BODY (Continued)**

**1000439571**

Permit Workload Universe:	Not reported
Permit Progress Universe:	Not reported
Post-Closure Workload Universe:	Not reported
Closure Workload Universe:	Not reported
202 GPRA Corrective Action Baseline:	No
Corrective Action Workload Universe:	No
Subject to Corrective Action Universe:	No
Non-TSDFs Where RCRA CA has Been Imposed Universe:	No
TSDFs Potentially Subject to CA Under 3004 (u)/(v) Universe:	No
TSDFs Only Subject to CA under Discretionary Auth Universe:	No
Corrective Action Priority Ranking:	No NCAPS ranking
Environmental Control Indicator:	No
Institutional Control Indicator:	No
Human Exposure Controls Indicator:	N/A
Groundwater Controls Indicator:	N/A
Operating TSDF Universe:	Not reported
Full Enforcement Universe:	Not reported
Significant Non-Complier Universe:	No
Unaddressed Significant Non-Complier Universe:	No
Addressed Significant Non-Complier Universe:	No
Significant Non-Complier With a Compliance Schedule Universe:	No
Financial Assurance Required:	Not reported
Handler Date of Last Change:	20080626
Recognized Trader-Importer:	No
Recognized Trader-Exporter:	No
Importer of Spent Lead Acid Batteries:	No
Exporter of Spent Lead Acid Batteries:	No
Recycler Activity Without Storage:	Not reported
Manifest Broker:	Not reported
Sub-Part P Indicator:	No

Hazardous Waste Summary:

Waste Code:	NONE
Waste Description:	Not Defined

Handler - Owner Operator:

Owner/Operator Indicator:	Owner
Owner/Operator Name:	TONY BARISO
Legal Status:	Private
Date Became Current:	Not reported
Date Ended Current:	Not reported
Owner/Operator Address:	NOT REQUIRED
Owner/Operator City,State,Zip:	NOT REQUIRED, WY 99999
Owner/Operator Telephone:	212-555-1212
Owner/Operator Telephone Ext:	Not reported
Owner/Operator Fax:	Not reported
Owner/Operator Email:	Not reported

Owner/Operator Indicator:	Operator
Owner/Operator Name:	TONY BARISO
Legal Status:	Private
Date Became Current:	Not reported
Date Ended Current:	Not reported
Owner/Operator Address:	NOT REQUIRED
Owner/Operator City,State,Zip:	NOT REQUIRED, WY 99999

Map ID  
Direction  
Distance  
Elevation

MAP FINDINGS

Site

Database(s)

EDR ID Number  
EPA ID Number

**TONY BS AUTO BODY (Continued)**

**1000439571**

Owner/Operator Telephone: 212-555-1212  
Owner/Operator Telephone Ext: Not reported  
Owner/Operator Fax: Not reported  
Owner/Operator Email: Not reported  
  
Owner/Operator Indicator: Owner  
Owner/Operator Name: TONY BARISO  
Legal Status: Private  
Date Became Current: Not reported  
Date Ended Current: Not reported  
Owner/Operator Address: NOT REQUIRED  
Owner/Operator City,State,Zip: NOT REQUIRED, WY 99999  
Owner/Operator Telephone: 212-555-1212  
Owner/Operator Telephone Ext: Not reported  
Owner/Operator Fax: Not reported  
Owner/Operator Email: Not reported

Historic Generators:

Receive Date: 20060101  
Handler Name: TONY BS AUTO BODY  
Federal Waste Generator Description: Conditionally Exempt Small Quantity Generator  
State District Owner: NJ  
Large Quantity Handler of Universal Waste: No  
Recognized Trader Importer: No  
Recognized Trader Exporter: No  
Spent Lead Acid Battery Importer: No  
Spent Lead Acid Battery Exporter: No  
Current Record: No  
Non Storage Recycler Activity: Not reported  
Electronic Manifest Broker: Not reported

Receive Date: 20070101  
Handler Name: TONY BS AUTO BODY  
Federal Waste Generator Description: Conditionally Exempt Small Quantity Generator  
State District Owner: NJ  
Large Quantity Handler of Universal Waste: No  
Recognized Trader Importer: No  
Recognized Trader Exporter: No  
Spent Lead Acid Battery Importer: No  
Spent Lead Acid Battery Exporter: No  
Current Record: Yes  
Non Storage Recycler Activity: Not reported  
Electronic Manifest Broker: Not reported

Receive Date: 19860409  
Handler Name: TONY BS AUTO BODY  
Federal Waste Generator Description: Large Quantity Generator  
State District Owner: NJ  
Large Quantity Handler of Universal Waste: No  
Recognized Trader Importer: No  
Recognized Trader Exporter: No  
Spent Lead Acid Battery Importer: No  
Spent Lead Acid Battery Exporter: No  
Current Record: No  
Non Storage Recycler Activity: Not reported  
Electronic Manifest Broker: Not reported

Map ID  
Direction  
Distance  
Elevation

MAP FINDINGS

Site

Database(s)

EDR ID Number  
EPA ID Number

**TONY BS AUTO BODY (Continued)**

**1000439571**

Receive Date: 19920207  
Handler Name: TONY B'S AUTO BODY  
Federal Waste Generator Description: Small Quantity Generator  
State District Owner: NJ  
Large Quantity Handler of Universal Waste: No  
Recognized Trader Importer: No  
Recognized Trader Exporter: No  
Spent Lead Acid Battery Importer: No  
Spent Lead Acid Battery Exporter: No  
Current Record: No  
Non Storage Recycler Activity: Not reported  
Electronic Manifest Broker: Not reported

List of NAICS Codes and Descriptions:

NAICS Code: 811121  
NAICS Description: AUTOMOTIVE BODY, PAINT, AND INTERIOR REPAIR AND MAINTENANCE

Facility Has Received Notices of Violations:

Violations: No Violations Found

Evaluation Action Summary:

Evaluations: No Evaluations Found

NJ MANIFEST:

EPA Id: NJD981481633  
Mail Address: 41 GOFFLE ROAD  
Mail City/State/Zip: HAWTHORNE 07506  
Facility Phone: 9734235976  
Emergency Phone: Not reported  
Contact: ANDREW TOTOLI  
Comments: Not reported  
SIC Code: Not reported  
County: 16  
Municipal: 04  
Previous EPA Id: Not reported  
Gen Flag: X  
Trans Flag: Not reported  
TSD Flag: Not reported  
Name Change: TONY B'S AUTO BODY  
Date Change: 021302

Manifest:

Manifest Number: 000681807VES  
EPA ID: NJD981481633  
Date Shipped: 5/9/2012  
TSD EPA ID: NJD980536593  
Transporter EPA ID: NJD080631369  
Transporter 2 EPA ID: Not reported  
Transporter 3 EPA ID: Not reported  
Transporter 4 EPA ID: Not reported  
Transporter 5 EPA ID: Not reported  
Transporter 6 EPA ID: Not reported  
Transporter 7 EPA ID: Not reported  
Transporter 8 EPA ID: Not reported  
Transporter 9 EPA ID: Not reported

Map ID  
Direction  
Distance  
Elevation

MAP FINDINGS

Site

Database(s)

EDR ID Number  
EPA ID Number

**TONY BS AUTO BODY (Continued)**

**1000439571**

Transporter 10 EPA ID: Not reported  
Date Trans1 Transported Waste: Not reported  
Date Trans2 Transported Waste: Not reported  
Date Trans3 Transported Waste: Not reported  
Date Trans4 Transported Waste: Not reported  
Date Trans5 Transported Waste: Not reported  
Date Trans6 Transported Waste: Not reported  
Date Trans7 Transported Waste: Not reported  
Date Trans8 Transported Waste: Not reported  
Date Trans9 Transported Waste: Not reported  
Date Trans10 Transported Waste: Not reported  
Date TSDf Received Waste: Not reported  
TSDf EPA Facility Name: Not reported  
QTY Units: Not reported  
Transporter SEQ ID: Not reported  
Transporter-1 Date: Not reported  
Waste SEQ ID: Not reported  
Waste Type Code 2: Not reported  
Waste Type Code 3: Not reported  
Waste Type Code 4: Not reported  
Waste Type Code 5: Not reported  
Waste Type Code 6: Not reported  
Date Accepted: Not reported  
Manifest Discrepancy Type: Not reported  
Data Entry Number: Not reported  
Was Load Rejected: HAWTHORNE 07506  
Reason Load Was Rejected: Not reported

Waste:

Manifest Year: Not reported  
Waste Code: F003 D001 F005 D035  
Hand Code: Not reported  
Quantity: 400.00 Pounds

Manifest Number: NJA5055214  
EPA ID: NJD981481633  
Date Shipped: 01/17/2004  
TSDf EPA ID: NJD002454544  
Transporter EPA ID: NJD080631369  
Transporter 2 EPA ID: Not reported  
Transporter 3 EPA ID: Not reported  
Transporter 4 EPA ID: Not reported  
Transporter 5 EPA ID: Not reported  
Transporter 6 EPA ID: Not reported  
Transporter 7 EPA ID: Not reported  
Transporter 8 EPA ID: Not reported  
Transporter 9 EPA ID: Not reported  
Transporter 10 EPA ID: Not reported  
Date Trans1 Transported Waste: 01/17/2004  
Date Trans2 Transported Waste: Not reported  
Date Trans3 Transported Waste: Not reported  
Date Trans4 Transported Waste: Not reported  
Date Trans5 Transported Waste: Not reported  
Date Trans6 Transported Waste: Not reported  
Date Trans7 Transported Waste: Not reported  
Date Trans8 Transported Waste: Not reported  
Date Trans9 Transported Waste: Not reported

Map ID  
Direction  
Distance  
Elevation

MAP FINDINGS

Site

Database(s)

EDR ID Number  
EPA ID Number

**TONY BS AUTO BODY (Continued)**

1000439571

Date Trans10 Transported Waste: Not reported  
Date TSDF Received Waste: 01/17/2004  
TSDF EPA Facility Name: Not reported  
QTY Units: Not reported  
Transporter SEQ ID: Not reported  
Transporter-1 Date: Not reported  
Waste SEQ ID: Not reported  
Waste Type Code 2: Not reported  
Waste Type Code 3: Not reported  
Waste Type Code 4: Not reported  
Waste Type Code 5: Not reported  
Waste Type Code 6: Not reported  
Date Accepted: Not reported  
Manifest Discrepancy Type: Not reported  
Data Entry Number: 03100421  
Was Load Rejected: HAWTHORNE 07506  
Reason Load Was Rejected: Not reported

Manifest Number: 000215220VES  
EPA ID: NJD981481633  
Date Shipped: 04/24/2008  
TSDF EPA ID: NJD980536593  
Transporter EPA ID: NJD080631369  
Transporter 2 EPA ID: Not reported  
Transporter 3 EPA ID: Not reported  
Transporter 4 EPA ID: Not reported  
Transporter 5 EPA ID: Not reported  
Transporter 6 EPA ID: Not reported  
Transporter 7 EPA ID: Not reported  
Transporter 8 EPA ID: Not reported  
Transporter 9 EPA ID: Not reported  
Transporter 10 EPA ID: Not reported  
Date Trans1 Transported Waste: 04/24/2008  
Date Trans2 Transported Waste: Not reported  
Date Trans3 Transported Waste: Not reported  
Date Trans4 Transported Waste: Not reported  
Date Trans5 Transported Waste: Not reported  
Date Trans6 Transported Waste: Not reported  
Date Trans7 Transported Waste: Not reported  
Date Trans8 Transported Waste: Not reported  
Date Trans9 Transported Waste: Not reported  
Date Trans10 Transported Waste: Not reported  
Date TSDF Received Waste: 04/24/2008  
TSDF EPA Facility Name: Not reported  
QTY Units: Not reported  
Transporter SEQ ID: Not reported  
Transporter-1 Date: Not reported  
Waste SEQ ID: Not reported  
Waste Type Code 2: Not reported  
Waste Type Code 3: Not reported  
Waste Type Code 4: Not reported  
Waste Type Code 5: Not reported  
Waste Type Code 6: Not reported  
Date Accepted: Not reported  
Manifest Discrepancy Type: Not reported  
Data Entry Number: Not reported  
Was Load Rejected: HAWTHORNE 07506

Map ID  
Direction  
Distance  
Elevation

MAP FINDINGS

Site

Database(s)

EDR ID Number  
EPA ID Number

**TONY BS AUTO BODY (Continued)**

**1000439571**

Reason Load Was Rejected: Not reported

Waste:

Manifest Year: Not reported  
Waste Code: F003  
Hand Code: H141  
Quantity: 400 P

Manifest Number: NJA5264893  
EPA ID: NJD981481633  
Date Shipped: 10/05/2005  
TSDf EPA ID: NJD980536593  
Transporter EPA ID: NJD080631369  
Transporter 2 EPA ID: Not reported  
Transporter 3 EPA ID: Not reported  
Transporter 4 EPA ID: Not reported  
Transporter 5 EPA ID: Not reported  
Transporter 6 EPA ID: Not reported  
Transporter 7 EPA ID: Not reported  
Transporter 8 EPA ID: Not reported  
Transporter 9 EPA ID: Not reported  
Transporter 10 EPA ID: Not reported  
Date Trans1 Transported Waste: 10/05/2005  
Date Trans2 Transported Waste: Not reported  
Date Trans3 Transported Waste: Not reported  
Date Trans4 Transported Waste: Not reported  
Date Trans5 Transported Waste: Not reported  
Date Trans6 Transported Waste: Not reported  
Date Trans7 Transported Waste: Not reported  
Date Trans8 Transported Waste: Not reported  
Date Trans9 Transported Waste: Not reported  
Date Trans10 Transported Waste: Not reported  
Date TSDf Received Waste: 10/05/2005  
TSDf EPA Facility Name: Not reported  
QTY Units: Not reported  
Transporter SEQ ID: Not reported  
Transporter-1 Date: Not reported  
Waste SEQ ID: Not reported  
Waste Type Code 2: Not reported  
Waste Type Code 3: Not reported  
Waste Type Code 4: Not reported  
Waste Type Code 5: Not reported  
Waste Type Code 6: Not reported  
Date Accepted: Not reported  
Manifest Discrepancy Type: Not reported  
Data Entry Number: 12060525  
Was Load Rejected: HAWTHORNE 07506  
Reason Load Was Rejected: Not reported

MAP FINDINGS

Map ID  
Direction  
Distance  
Elevation

Site

Database(s)

EDR ID Number  
EPA ID Number

**S72**      **ESDEE CREATIONS**  
**NE**        **43 GOFFLE RD**  
**1/8-1/4**    **HAWTHORNE BORO, NJ 07506**  
**0.211 mi.**  
**1113 ft.**    **Site 2 of 2 in cluster S**

**NJ HIST LUST**    **U003106655**  
**NJ UST**            **N/A**

**Relative:**  
**Lower**  
**Actual:**  
**52 ft.**

LUST HIST:  
Case ID: Not reported  
Lead Program Assigned: Bureau of Field Operations - Initial Notice Section  
**Facility Status: Site Issued Letter of No Further Action for Area(s) Of Concern**  
UST ID: 0312428  
TMS Number: C96-0120  
Remedial Level: Site has 1 area of concern with 1 media of concern.  
Case Manager: Not reported  
Facility Phone: Not reported  
No Further Action: 7/23/1996 0:00:00  
RAW Approved: Not reported  
CEA: Not reported  
Date CEA Lifted: Not reported  
Dead Notice: Not reported

UST:  
Facility ID: 031242

Tanks:  
Tank Id: TANK-1  
Tank Number: E1  
**Tank Status: Removed**  
Tank Status Date: 05/13/1996  
Install Date: 06/08/1978  
Tank Contents: Unleaded Gasoline  
Tank Size: 1000  
Tank Compliance: No  
Overfill: No  
Compliance Monitoring?: No  
Overfill Protection: No  
Spill Containment: No  
Tank Wellhead Protection: Not reported  
Tank/Pipe Construction Type: Pipe Bare steel  
Tank/Pipe Construction Type: Tank Bare steel  
Tank/Pipe Monitor: Pipe None  
Tank/Pipe Monitor: Tank None

Tank Id: TANK-2  
Tank Number: E2  
**Tank Status: Removed**  
Tank Status Date: 05/13/1996  
Install Date: 06/08/1978  
Tank Contents: Unleaded Gasoline  
Tank Size: 1000  
Tank Compliance: No  
Overfill: No  
Compliance Monitoring?: No  
Overfill Protection: No  
Spill Containment: No  
Tank Wellhead Protection: Not reported

Map ID  
 Direction  
 Distance  
 Elevation

MAP FINDINGS

Site

Database(s)

EDR ID Number  
 EPA ID Number

**ESDEE CREATIONS (Continued)**

**U003106655**

Tank/Pipe Construction Type: Pipe Bare steel  
 Tank/Pipe Construction Type: Tank Bare steel  
 Tank/Pipe Monitor: Pipe None  
 Tank/Pipe Monitor: Tank None

Tank Id: TANK-3  
 Tank Number: E3  
**Tank Status: Removed**  
 Tank Status Date: 05/13/1996  
 Install Date: 06/08/1978  
 Tank Contents: Waste Oil  
 Tank Size: 550  
 Tank Compliance: No  
 Overfill: No  
 Compliance Monitoring?: No  
 Overfill Protection: No  
 Spill Containment: No  
 Tank Wellhead Protection: Not reported  
 Tank/Pipe Construction Type: Pipe Bare steel  
 Tank/Pipe Construction Type: Tank Bare steel  
 Tank/Pipe Monitor: Pipe None  
 Tank/Pipe Monitor: Tank None

**N73**  
**SSW**  
 1/8-1/4  
 0.211 mi.  
 1113 ft.

**201 N 4TH STREET**  
**201 N 4TH ST**  
**PATERSON CITY, NJ**  
**Site 3 of 4 in cluster N**

**NJ SHWS S125900834**  
**N/A**

**Relative:**  
**Higher**  
**Actual:**  
**112 ft.**

SHWS:  
 Name: 201 N 4TH STREET  
 Address: 201 N 4TH ST  
 City,State,Zip: PATERSON CITY, NJ  
 Site ID: 644467  
 Status: Closed  
 Home Owner: Yes  
 PI Number: 828554  
 Detail As Of April 2012:  
 X Coord Site: Not reported  
 X Coord PI: Not reported  
 Y Coord Site: Not reported  
 Y Coord PI: Not reported

**P74**  
**WSW**  
 1/8-1/4  
 0.220 mi.  
 1159 ft.

**PLASTIC SHOP INC THE**  
**240 N 8TH ST**  
**PROSPECT PARK, NJ 07508**  
**Site 3 of 3 in cluster P**

**RCRA NonGen / NLR 1000127914**  
**NJD092224963**

**Relative:**  
**Higher**  
**Actual:**  
**171 ft.**

RCRA NonGen / NLR:  
 Date Form Received by Agency: 20070101  
 Handler Name: PLASTIC SHOP INC THE  
 Handler Address: 240 N 8TH ST  
 Handler City,State,Zip: PROSPECT PARK, NJ 07508-2002  
 EPA ID: NJD092224963

Map ID  
 Direction  
 Distance  
 Elevation

MAP FINDINGS

Site

Database(s)

EDR ID Number  
 EPA ID Number

**PLASTIC SHOP INC THE (Continued)**

**1000127914**

Contact Name:		Not reported
Contact Address:		N 8TH ST
Contact City,State,Zip:		PROSPECT PARK, NJ 07508
Contact Telephone:		Not reported
Contact Fax:		Not reported
Contact Email:		Not reported
Contact Title:		Not reported
EPA Region:		02
Land Type:		Not reported
Federal Waste Generator Description:		Not a generator, verified
Non-Notifier:		Not reported
Biennial Report Cycle:		Not reported
Accessibility:		Not reported
Active Site Indicator:		Not reported
State District Owner:		NJ
State District:		NORTHERN
Mailing Address:		N 8TH ST
Mailing City,State,Zip:		PROSPECT PARK, NJ 07508
Owner Name:	OWNERNAME	
Owner Type:		Private
Operator Name:	OWNERNAME	
Operator Type:		Private
Short-Term Generator Activity:		No
Importer Activity:		No
Mixed Waste Generator:		No
Transporter Activity:		No
Transfer Facility Activity:		No
Recycler Activity with Storage:		No
Small Quantity On-Site Burner Exemption:		No
Smelting Melting and Refining Furnace Exemption:		No
Underground Injection Control:		No
Off-Site Waste Receipt:		No
Universal Waste Indicator:		No
Universal Waste Destination Facility:		No
Federal Universal Waste:		No
Active Site Fed-Reg Treatment Storage and Disposal Facility:		Not reported
Active Site Converter Treatment storage and Disposal Facility:		Not reported
Active Site State-Reg Treatment Storage and Disposal Facility:		Not reported
Active Site State-Reg Handler:		---
Federal Facility Indicator:		Not reported
Hazardous Secondary Material Indicator:		N
Sub-Part K Indicator:		Not reported
Commercial TSD Indicator:		No
Treatment Storage and Disposal Type:		Not reported
2018 GPRA Permit Baseline:		Not on the Baseline
2018 GPRA Renewals Baseline:		Not on the Baseline
Permit Renewals Workload Universe:		Not reported
Permit Workload Universe:		Not reported
Permit Progress Universe:		Not reported
Post-Closure Workload Universe:		Not reported
Closure Workload Universe:		Not reported
202 GPRA Corrective Action Baseline:		No
Corrective Action Workload Universe:		No
Subject to Corrective Action Universe:		No
Non-TSDFs Where RCRA CA has Been Imposed Universe:		No
TSDFs Potentially Subject to CA Under 3004 (u)/(v) Universe:		No
TSDFs Only Subject to CA under Discretionary Auth Universe:		No

Map ID  
Direction  
Distance  
Elevation

MAP FINDINGS

Site

Database(s)

EDR ID Number  
EPA ID Number

**PLASTIC SHOP INC THE (Continued)**

**1000127914**

Corrective Action Priority Ranking:	No NCAPS ranking
Environmental Control Indicator:	No
Institutional Control Indicator:	No
Human Exposure Controls Indicator:	N/A
Groundwater Controls Indicator:	N/A
Operating TSDF Universe:	Not reported
Full Enforcement Universe:	Not reported
Significant Non-Complier Universe:	No
Unaddressed Significant Non-Complier Universe:	No
Addressed Significant Non-Complier Universe:	No
Significant Non-Complier With a Compliance Schedule Universe:	No
Financial Assurance Required:	Not reported
Handler Date of Last Change:	20080626
Recognized Trader-Importer:	No
Recognized Trader-Exporter:	No
Importer of Spent Lead Acid Batteries:	No
Exporter of Spent Lead Acid Batteries:	No
Recycler Activity Without Storage:	No
Manifest Broker:	No
Sub-Part P Indicator:	No

Hazardous Waste Summary:

Waste Code:	D001
Waste Description:	IGNITABLE WASTE

Handler - Owner Operator:

Owner/Operator Indicator:	Owner
Owner/Operator Name: OWNERNAME	
Legal Status:	Private
Date Became Current:	Not reported
Date Ended Current:	Not reported
Owner/Operator Address:	NOT REQUIRED
Owner/Operator City,State,Zip:	NOT REQUIRED, WY 99999
Owner/Operator Telephone:	212-555-1212
Owner/Operator Telephone Ext:	Not reported
Owner/Operator Fax:	Not reported
Owner/Operator Email:	Not reported

Owner/Operator Indicator:	Operator
Owner/Operator Name: OWNERNAME	
Legal Status:	Private
Date Became Current:	Not reported
Date Ended Current:	Not reported
Owner/Operator Address:	NOT REQUIRED
Owner/Operator City,State,Zip:	NOT REQUIRED, WY 99999
Owner/Operator Telephone:	212-555-1212
Owner/Operator Telephone Ext:	Not reported
Owner/Operator Fax:	Not reported
Owner/Operator Email:	Not reported

Owner/Operator Indicator:	Owner
Owner/Operator Name: OWNERNAME	
Legal Status:	Private
Date Became Current:	Not reported
Date Ended Current:	Not reported

Map ID  
Direction  
Distance  
Elevation

MAP FINDINGS

Site

Database(s)

EDR ID Number  
EPA ID Number

**PLASTIC SHOP INC THE (Continued)**

**1000127914**

Owner/Operator Address: NOT REQUIRED  
Owner/Operator City,State,Zip: NOT REQUIRED, WY 99999  
Owner/Operator Telephone: 212-555-1212  
Owner/Operator Telephone Ext: Not reported  
Owner/Operator Fax: Not reported  
Owner/Operator Email: Not reported

Historic Generators:

Receive Date: 20060101  
Handler Name: PLASTIC SHOP INC THE  
Federal Waste Generator Description: Not a generator, verified  
State District Owner: NJ  
Large Quantity Handler of Universal Waste: No  
Recognized Trader Importer: No  
Recognized Trader Exporter: No  
Spent Lead Acid Battery Importer: No  
Spent Lead Acid Battery Exporter: No  
Current Record: No  
Non Storage Recycler Activity: Not reported  
Electronic Manifest Broker: Not reported

Receive Date: 20070101  
Handler Name: PLASTIC SHOP INC THE  
Federal Waste Generator Description: Not a generator, verified  
State District Owner: NJ  
Large Quantity Handler of Universal Waste: No  
Recognized Trader Importer: No  
Recognized Trader Exporter: No  
Spent Lead Acid Battery Importer: No  
Spent Lead Acid Battery Exporter: No  
Current Record: Yes  
Non Storage Recycler Activity: Not reported  
Electronic Manifest Broker: Not reported

Receive Date: 19840521  
Handler Name: PLASTIC SHOP INC THE  
Federal Waste Generator Description: Large Quantity Generator  
State District Owner: NJ  
Large Quantity Handler of Universal Waste: No  
Recognized Trader Importer: No  
Recognized Trader Exporter: No  
Spent Lead Acid Battery Importer: No  
Spent Lead Acid Battery Exporter: No  
Current Record: No  
Non Storage Recycler Activity: Not reported  
Electronic Manifest Broker: Not reported

List of NAICS Codes and Descriptions:

NAICS Codes: No NAICS Codes Found

Facility Has Received Notices of Violations:

Violations: No Violations Found

Evaluation Action Summary:

Evaluations: No Evaluations Found

MAP FINDINGS
--------------

Map ID Direction Distance Elevation		Database(s)	EDR ID Number EPA ID Number
--	--	-------------	--------------------------------

**N75** 197 NORTH 4TH STREET  
**SSW** 197 N 4TH ST  
**1/8-1/4** PATERSON, NJ 07504  
**0.221 mi.**  
**1168 ft.** Site 4 of 4 in cluster N

**NJ SHWS** S123400348  
**NJ NJEMS** N/A  
**NJ Release**

**Relative:** SHWS:  
**Higher** Name: 197 NORTH 4TH STREET  
 Address: 197 N 4TH ST  
**Actual:** City,State,Zip: PATERSON CITY, NJ  
**110 ft.** Site ID: 624269  
 Status: Closed  
 Home Owner: Yes  
 PI Number: 794476

Detail As Of April 2012:  
 X Coord Site: Not reported  
 X Coord PI: Not reported  
 Y Coord Site: Not reported  
 Y Coord PI: Not reported

**NJEMS:**  
 Name: 197 NORTH 4TH STREET  
 Address: 197 N 4TH ST  
 City,State,Zip: PATERSON, NJ 07504  
 Site Id: 624269  
 Municipality: PATERSON CITY  
 Municipality Name From Spatial Overlay: PATERSON CITY  
 GNIS Civil Code For Municipality: 885343  
 Municipal Code (NJ-1040): 1608  
 X Coord: 582896.899375  
 Y Coord: 763715.74874999  
 Coord System: NJ STATE PLANE (NAD83) - USFEET  
 Coord Type: Exact Address Match  
 Coord Origin: DEP-SRP-GIS  
 State Standard Numeric Code From Spatial Overlay: 1608  
 Unique Feature Number For Municipality From Spatial Overlay: 3403157000  
 Eleven Digit Hydrologic Unit Code From Spatial Overlay: 02030103120  
 Fourteen Digit Hydrologic Unit Code From Spatial Overlay: 02030103120100  
 Watershed Management Area Number From Spatial Overlay: 04  
 Watershed Management Area Name From Spatial Overlay: Lower Passaic and Saddle  
 Water Region Code From Spatial Overlay: 1  
 Water Region Name From Spatial Overlay: Northeast  
 Sub Watershed Name From Overlay: Passaic R Lwr (Goffle Bk to Pompton R)  
 Watershed Name From Spatial Overlay: Passaic River Lower (Saddle to Pompton)

**NJ Release:**  
 Name: Not reported  
 Address: 197 NORTH 4TH STREET  
 City,State,Zip: PATERSON CITY, NJ 07504  
 Facility Type: Residential  
 Facility Phone: Not reported  
 Incident Date: 09/19/2018  
 Incident Time: Not reported  
 Trenton Dispatch Log Number: 690422  
 Case Number: 18-09-19-1141-03  
 Date Received: 09/19/2018  
 Nature of Incident: Not reported  
 Operator: Not reported

Map ID  
Direction  
Distance  
Elevation

MAP FINDINGS

Site

Database(s)

EDR ID Number  
EPA ID Number

197 NORTH 4TH STREET (Continued)

S123400348

Incident Type:	Underground Storage Tank
Incident Location:	RESIDENCE
Location:	Not reported
Other Location:	Not reported
Contact Name:	JACQUELINE SMITH
Caller Name:	Not reported
Caller Title:	Not reported
Caller Address:	Not reported
Caller City,St,Zip:	Not reported
Caller Telephone:	Not reported
Substance(s):	Not reported
Substance Type:	Not reported
Substance Identity:	Not reported
CAS Number:	Not reported
A310 Letter:	Not reported
TCPA Chemical:	Not reported
Hazrds Material:	Not reported
COMU:	Not reported
Ref. Code:	Not reported
Amt Released:	Not reported
Contained:	Not reported
Release Type:	Not reported
Release VE:	Not reported
Injuries:	No
Public Exposure:	No
Facility Evacuation:	No
Police at Scene:	No
Firemen at Scene:	No
Contamination of:	Not reported
Receiving Water:	Not reported
Status at Spill:	Not reported
NJ Spill Date:	Not reported
NJ Spill Time:	Not reported
NJ Spill Name:	Not reported
NJ Spill Title:	Not reported
NJ Spill Phone:	Not reported
Other Date:	Not reported
Other Time:	Not reported
Other Name:	Not reported
Other Title:	Not reported
Other Telephone:	Not reported
Public Evacuation:	No
Assistance Requested:	Not reported
Wind Direction/Speed:	Not reported
Local Municipality Notified:	Not reported
Local Municipality Name:	Not reported
Local Municipality Title:	Not reported
Local Municipality Telephone:	Not reported
Local Municipality Date:	Not reported
Local Municipality Time:	Not reported
Incident Description:	Not reported
Incident Name:	Not reported
Incident Referred To:	Not reported
Incident Region:	Not reported
Incident Telephone:	Not reported
Incident Date:	Not reported
Incident time:	Not reported

Map ID  
Direction  
Distance  
Elevation

MAP FINDINGS

Site

Database(s)

EDR ID Number  
EPA ID Number

197 NORTH 4TH STREET (Continued)

S123400348

Incident ITM: Not reported  
Comments: Not reported  
Date A310 Letter Printed: Not reported  
Date Local Authority Was Notified: Not reported  
Date Updated: Not reported  
Date Report Faxed to Local Authority: Not reported  
Local Authority Notification Date: Not reported  
Rep Receive Date: 09/19/2018  
Reporter Type: Other  
Reporter Name: REDACTED  
Reporter Title: REDACTED  
Reporter Org: REDACTED  
Reporter Address: Not reported  
Reporter City,St,Zip: Not reported  
Reporter County: Not reported  
Incident Status: Terminated  
Incident Category Source: Other  
Incident Source Name: JACQUELINE SMITH  
Incident Source Address: 581 EAST 27TH STREET  
Incident Source Address 2: Not reported  
Incident Source City,St,Zip: Paterson City, NJ 07504  
Incident Source County: Passaic  
DEP Requested: No  
Confidential: Not reported  
Notify Type: Not reported  
Road Closed: Not reported  
Direction: Not reported  
Responsible Party: Not reported  
Responsible Party Name: Not reported  
Responsible Party Contact: Not reported  
Responsible Party Title: Not reported  
Responsible Party Phone: Not reported  
Responsible Party Street: Not reported  
Responsible Party County: Not reported  
Responsible Party City,St,Zip: Not reported  
Memo. Of Understanding: Not reported  
Drill/trng Exercise: Not reported  
Hazardous: Not reported

O76  
East  
1/8-1/4  
0.221 mi.  
1169 ft.

THOMAS HENSHALL SILK FINISHING CO  
50 W PEEL ST  
PATERSON, NJ 07524  
Site 4 of 7 in cluster O

RCRA NonGen / NLR 1000870614  
NJD986650752

Relative:  
Lower

RCRA NonGen / NLR:

Actual:  
46 ft.

Date Form Received by Agency: 20070101  
Handler Name: THOMAS HENSHALL SILK FINISHING CO  
Handler Address: 50 W PEEL ST  
Handler City,State,Zip: PATERSON, NJ 07524  
EPA ID: NJD986650752  
Contact Name: Not reported  
Contact Address: W PEEL ST  
Contact City,State,Zip: PATERSON, NJ 07524  
Contact Telephone: Not reported  
Contact Fax: Not reported  
Contact Email: Not reported  
Contact Title: Not reported

Map ID  
 Direction  
 Distance  
 Elevation

MAP FINDINGS

Site

Database(s)

EDR ID Number  
 EPA ID Number

**THOMAS HENSHALL SILK FINISHING CO (Continued)**

**1000870614**

EPA Region:	02
Land Type:	Private
Federal Waste Generator Description:	Not a generator, verified
Non-Notifier:	Not reported
Biennial Report Cycle:	Not reported
Accessibility:	Not reported
Active Site Indicator:	Not reported
State District Owner:	NJ
State District:	NORTHERN
Mailing Address:	W PEEL ST
Mailing City,State,Zip:	PATERSON, NJ 07524
Owner Name:	KENNETH ENGLISHMAN
Owner Type:	Private
Operator Name:	KENNETH ENGLISHMAN
Operator Type:	Private
Short-Term Generator Activity:	No
Importer Activity:	No
Mixed Waste Generator:	No
Transporter Activity:	No
Transfer Facility Activity:	No
Recycler Activity with Storage:	No
Small Quantity On-Site Burner Exemption:	No
Smelting Melting and Refining Furnace Exemption:	No
Underground Injection Control:	No
Off-Site Waste Receipt:	No
Universal Waste Indicator:	No
Universal Waste Destination Facility:	No
Federal Universal Waste:	No
Active Site Fed-Reg Treatment Storage and Disposal Facility:	Not reported
Active Site Converter Treatment storage and Disposal Facility:	Not reported
Active Site State-Reg Treatment Storage and Disposal Facility:	Not reported
Active Site State-Reg Handler:	---
Federal Facility Indicator:	Not reported
Hazardous Secondary Material Indicator:	N
Sub-Part K Indicator:	Not reported
Commercial TSD Indicator:	No
Treatment Storage and Disposal Type:	Not reported
2018 GPRC Permit Baseline:	Not on the Baseline
2018 GPRC Renewals Baseline:	Not on the Baseline
Permit Renewals Workload Universe:	Not reported
Permit Workload Universe:	Not reported
Permit Progress Universe:	Not reported
Post-Closure Workload Universe:	Not reported
Closure Workload Universe:	Not reported
202 GPRC Corrective Action Baseline:	No
Corrective Action Workload Universe:	No
Subject to Corrective Action Universe:	No
Non-TSDs Where RCRA CA has Been Imposed Universe:	No
TSDs Potentially Subject to CA Under 3004 (u)/(v) Universe:	No
TSDs Only Subject to CA under Discretionary Auth Universe:	No
Corrective Action Priority Ranking:	No NCAPS ranking
Environmental Control Indicator:	No
Institutional Control Indicator:	No
Human Exposure Controls Indicator:	N/A
Groundwater Controls Indicator:	N/A
Operating TSD Universe:	Not reported
Full Enforcement Universe:	Not reported

Map ID  
Direction  
Distance  
Elevation

MAP FINDINGS

Site

Database(s)

EDR ID Number  
EPA ID Number

**THOMAS HENSHALL SILK FINISHING CO (Continued)**

**1000870614**

Significant Non-Complier Universe:	No
Unaddressed Significant Non-Complier Universe:	No
Addressed Significant Non-Complier Universe:	No
Significant Non-Complier With a Compliance Schedule Universe:	No
Financial Assurance Required:	Not reported
Handler Date of Last Change:	20080626
Recognized Trader-Importer:	No
Recognized Trader-Exporter:	No
Importer of Spent Lead Acid Batteries:	No
Exporter of Spent Lead Acid Batteries:	No
Recycler Activity Without Storage:	No
Manifest Broker:	No
Sub-Part P Indicator:	No

Hazardous Waste Summary:

Waste Code:	D001
Waste Description:	IGNITABLE WASTE
Waste Code:	D018
Waste Description:	BENZENE

Handler - Owner Operator:

Owner/Operator Indicator:	Owner
Owner/Operator Name:	KENNETH ENGLISHMAN
Legal Status:	Private
Date Became Current:	Not reported
Date Ended Current:	Not reported
Owner/Operator Address:	123 MALTBI E AVE
Owner/Operator City,State,Zip:	MIDLAND PARK, NJ 07432
Owner/Operator Telephone:	201-652-5313
Owner/Operator Telephone Ext:	Not reported
Owner/Operator Fax:	Not reported
Owner/Operator Email:	Not reported

Owner/Operator Indicator:	Owner
Owner/Operator Name:	KENNETH ENGLISHMAN
Legal Status:	Private
Date Became Current:	Not reported
Date Ended Current:	Not reported
Owner/Operator Address:	123 MALTBI E AVE
Owner/Operator City,State,Zip:	MIDLAND PARK, NJ 07432
Owner/Operator Telephone:	201-652-5313
Owner/Operator Telephone Ext:	Not reported
Owner/Operator Fax:	Not reported
Owner/Operator Email:	Not reported

Owner/Operator Indicator:	Operator
Owner/Operator Name:	KENNETH ENGLISHMAN
Legal Status:	Private
Date Became Current:	Not reported
Date Ended Current:	Not reported
Owner/Operator Address:	123 MALTBI E AVE
Owner/Operator City,State,Zip:	MIDLAND PARK, NJ 07432
Owner/Operator Telephone:	201-652-5313
Owner/Operator Telephone Ext:	Not reported

Map ID  
Direction  
Distance  
Elevation

MAP FINDINGS

Site

Database(s)

EDR ID Number  
EPA ID Number

**THOMAS HENSHALL SILK FINISHING CO (Continued)**

**1000870614**

Owner/Operator Fax: Not reported  
Owner/Operator Email: Not reported

Historic Generators:

Receive Date: 20060101  
Handler Name: THOMAS HENSHALL SILK FINISHING CO  
Federal Waste Generator Description: Not a generator, verified  
State District Owner: NJ  
Large Quantity Handler of Universal Waste: No  
Recognized Trader Importer: No  
Recognized Trader Exporter: No  
Spent Lead Acid Battery Importer: No  
Spent Lead Acid Battery Exporter: No  
Current Record: No  
Non Storage Recycler Activity: Not reported  
Electronic Manifest Broker: Not reported

Receive Date: 20070101  
Handler Name: THOMAS HENSHALL SILK FINISHING CO  
Federal Waste Generator Description: Not a generator, verified  
State District Owner: NJ  
Large Quantity Handler of Universal Waste: No  
Recognized Trader Importer: No  
Recognized Trader Exporter: No  
Spent Lead Acid Battery Importer: No  
Spent Lead Acid Battery Exporter: No  
Current Record: Yes  
Non Storage Recycler Activity: Not reported  
Electronic Manifest Broker: Not reported

Receive Date: 19930622  
Handler Name: THOMAS HENSHALL SILK FINISHING CO  
Federal Waste Generator Description: Small Quantity Generator  
State District Owner: NJ  
Large Quantity Handler of Universal Waste: No  
Recognized Trader Importer: No  
Recognized Trader Exporter: No  
Spent Lead Acid Battery Importer: No  
Spent Lead Acid Battery Exporter: No  
Current Record: No  
Non Storage Recycler Activity: Not reported  
Electronic Manifest Broker: Not reported

Receive Date: 19950303  
Handler Name: THOMAS HENSHALL SILK FINISHING  
Federal Waste Generator Description: Large Quantity Generator  
State District Owner: NJ  
Large Quantity Handler of Universal Waste: No  
Recognized Trader Importer: No  
Recognized Trader Exporter: No  
Spent Lead Acid Battery Importer: No  
Spent Lead Acid Battery Exporter: No  
Current Record: No  
Non Storage Recycler Activity: Not reported  
Electronic Manifest Broker: Not reported

Map ID  
Direction  
Distance  
Elevation

MAP FINDINGS

Site

Database(s)

EDR ID Number  
EPA ID Number

**THOMAS HENSHALL SILK FINISHING CO (Continued)**

**1000870614**

List of NAICS Codes and Descriptions:

NAICS Code: 313311  
NAICS Description: BROADWOVEN FABRIC FINISHING MILLS

Facility Has Received Notices of Violations:

Violations: No Violations Found

Evaluation Action Summary:

Evaluations: No Evaluations Found

**O77**  
**East**  
**1/8-1/4**  
**0.221 mi.**  
**1169 ft.**

**THOMAS HENSHALL SILK FINISHING**  
**50 PEEL ST**  
**PATERSON CITY, NJ**  
**Site 5 of 7 in cluster O**

**NJ SHWS S107590731**  
**N/A**

**Relative:**  
**Lower**  
**Actual:**  
**46 ft.**

SHWS:  
Name: THOMAS HENSHALL SILK FINISHING  
Address: 50 PEEL ST  
City,State,Zip: PATERSON CITY, NJ  
Site ID: 166260  
Status: Closed  
Home Owner: No  
PI Number: 003977

Detail As Of April 2012:

X Coord Site: Not reported  
X Coord PI: Not reported  
Y Coord Site: Not reported  
Y Coord PI: Not reported

**O78**  
**East**  
**1/8-1/4**  
**0.221 mi.**  
**1169 ft.**

**THOMAS HENSHALL SILK FINISHING**  
**50 PEEL ST W**  
**PATERSON CITY, NJ 07524**  
**Site 6 of 7 in cluster O**

**NJ HIST LUST 1000844941**  
**NJ UST N/A**  
**NJ AIRS**  
**NJ ISRA**

**Relative:**  
**Lower**  
**Actual:**  
**46 ft.**

LUST HIST:  
Case ID: Not reported  
Lead Program Assigned: Bureau of Field Operations - Initial Notice Section  
**Facility Status: Site Issued Letter of No Further Action for Area(s) Of Concern**  
UST ID: 0039774  
TMS Number: C92-3999  
Remedial Level: Site has 1 area of concern with 1 media of concern.  
Case Manager: Not reported  
Facility Phone: Not reported  
No Further Action: 7/9/1993 0:00:00  
RAW Approved: Not reported  
CEA: Not reported  
Date CEA Lifted: Not reported  
Dead Notice: Not reported

UST:

Facility ID: 003977

Map ID  
Direction  
Distance  
Elevation

MAP FINDINGS

Site

Database(s)

EDR ID Number  
EPA ID Number

THOMAS HENSHALL SILK FINISHING (Continued)

1000844941

Tanks:

Tank Id: TANK-1  
Tank Number: 00E1  
**Tank Status: Removed**  
Tank Status Date: 01/12/1993  
Install Date: 01/01/1985  
Tank Contents: Unleaded Gasoline  
Tank Size: 2000  
Tank Compliance: No  
Overfill: No  
Compliance Monitoring?: No  
Overfill Protection: No  
Spill Containment: No  
Tank Wellhead Protection: Not reported  
Tank/Pipe Construction Type: Pipe Bare steel  
Tank/Pipe Construction Type: Tank Cathodically protected steel  
Tank/Pipe Monitor: Pipe None  
Tank/Pipe Monitor: Tank None

AIRS:

Name: THOMAS HENSHALL SILK FINISHING CO  
Address: 50 W PEEL ST  
City,State,Zip: PATERSON, NJ 07510  
Emission Year: Not reported  
Facility Number: 30294  
NAICS Code: Not reported  
Pollutant Name: Not reported  
Tons/Year lbs/Year For Taps 1000 Tons/Year For CO2: Not reported  
Tons/Season (5/1-9/30): Not reported  
Lbs/Day Peak Ozone Season (6/1-8/31): Not reported  
Lbs/Day Co-season (12/1-2/31): Not reported  
Permit of Emission: PERMIT  
X Coordinate: 584858.52  
Y Coordinate: 764978.94  
Coordinate Units: NJ State Plane (NAD83) - USFEET  
Coordinate Type: Digital Image  
Active Number: PCP960001  
Active Type Description: Construction of New Source  
Document Status: Terminated  
Expiration Date: 05/06/2006  
Active Flag: N  
NAICS Description: Not reported  
TPY of Fugitive Emissions: Not reported  
TPY of Non-Fugitive Emissions: Not reported  
Ozone Season Non-Fugitives: Not reported  
Ozone Season Fugitive: Not reported  
May Sep Fugitive QTY: Not reported  
May Sep Total QTY: Not reported  
Effective Start Date: 08/31/1981

Name: THOMAS HENSHALL SILK FINISHING CO  
Address: 50 W PEEL ST  
City,State,Zip: PATERSON, NJ 07510  
Emission Year: Not reported  
Facility Number: 30294  
NAICS Code: Not reported

Map ID  
Direction  
Distance  
Elevation

MAP FINDINGS

Site

Database(s)

EDR ID Number  
EPA ID Number

**THOMAS HENSHALL SILK FINISHING (Continued)**

**1000844941**

Pollutant Name: Not reported  
Tons/Year lbs/Year For Taps 1000 Tons/Year For CO2: Not reported  
Tons/Season (5/1-9/30): Not reported  
Lbs/Day Peak Ozone Season (6/1-8/31): Not reported  
Lbs/Day Co-season (12/1-2/31): Not reported  
Permit of Emission: PERMIT  
X Coordinate: 584858.52  
Y Coordinate: 764978.94  
Coordinate Units: NJ State Plane (NAD83) - USFEET  
Coordinate Type: Digital Image  
Active Number: PCP960003  
Active Type Description: Construction of New Source  
Document Status: Terminated  
Expiration Date: 05/04/2003  
Active Flag: N  
NAICS Description: Not reported  
TPY of Fugitive Emissions: Not reported  
TPY of Non-Fugitive Emissions: Not reported  
Ozone Season Non-Fugitives: Not reported  
Ozone Season Fugitive: Not reported  
May Sep Fugitive QTY: Not reported  
May Sep Total QTY: Not reported  
Effective Start Date: 12/01/1997

Name: THOMAS HENSHALL SILK FINISHING CO  
Address: 50 W PEEL ST  
City,State,Zip: PATERSON, NJ 07510  
Emission Year: Not reported  
Facility Number: 30294  
NAICS Code: Not reported  
Pollutant Name: Not reported  
Tons/Year lbs/Year For Taps 1000 Tons/Year For CO2: Not reported  
Tons/Season (5/1-9/30): Not reported  
Lbs/Day Peak Ozone Season (6/1-8/31): Not reported  
Lbs/Day Co-season (12/1-2/31): Not reported  
Permit of Emission: PERMIT  
X Coordinate: 584858.52  
Y Coordinate: 764978.94  
Coordinate Units: NJ State Plane (NAD83) - USFEET  
Coordinate Type: Digital Image  
Active Number: PCP960002  
Active Type Description: Construction of New Source  
Document Status: Terminated  
Expiration Date: 02/19/2003  
Active Flag: N  
NAICS Description: Not reported  
TPY of Fugitive Emissions: Not reported  
TPY of Non-Fugitive Emissions: Not reported  
Ozone Season Non-Fugitives: Not reported  
Ozone Season Fugitive: Not reported  
May Sep Fugitive QTY: Not reported  
May Sep Total QTY: Not reported  
Effective Start Date: 02/19/1993

**NJ ISRA:**

Name: THOMAS HENSHALL SILK FINISHING  
Address: 50 PEEL ST

Map ID  
Direction  
Distance  
Elevation

MAP FINDINGS

Site

Database(s)

EDR ID Number  
EPA ID Number

**THOMAS HENSHALL SILK FINISHING (Continued)**

**1000844941**

City,State,Zip: PATERSON CITY, NJ 07524  
Pi Number: 003977  
Action Number: Not reported  
Title: E20010419 Thomas Henshall Silk  
Isra Trg: Finalized Date: 8/31/2001  
Start Date: 2002-02-05  
Case Status: NFA-E (Entire Site) HISTORIC  
Case No: Not reported  
Case Name: Thomas Henshall Silk Finishing Co Inc  
Trigger Type: Cessation  
Trigger Date: 2001-08-31

Name: THOMAS HENSHALL SILK FINISHING  
Address: 50 PEEL ST  
City,State,Zip: PATERSON CITY, NJ 07524  
Pi Number: 003977  
Action Number: Not reported  
Title: E20010419 Thomas Henshall Silk  
Isra Trg: Finalized Date: 10/24/2001  
Start Date: 2002-02-05  
Case Status: NFA-E (Entire Site) HISTORIC  
Case No: Not reported  
Case Name: Thomas Henshall Silk Finishing Co Inc  
Trigger Type: Property Sale  
Trigger Date: 2001-10-24

Name: THOMAS HENSHALL SILK FINISHING  
Address: 50 WEST PEEL STREET  
City,State,Zip: PATERSON CITY, NJ 07524  
Pi Number: 003977  
Action Number: Not reported  
Title: E88613 Thomas Henshall Finishi  
Isra Trg: Finalized Date: Not reported  
Start Date: 1989-03-29  
Case Status: NFA (No Further Action) HISTORIC  
Case No: Not reported  
Case Name: Thomas Henshall Finishing Company  
Trigger Type: Property Sale  
Trigger Date: 1989-02-14

**R79**  
**East**  
**1/8-1/4**  
**0.223 mi.**  
**1179 ft.**

**ERIC SCHUSTER CORP**  
**39 47 WOOD ST**  
**PATERSON CITY, NJ**  
**Site 3 of 5 in cluster R**

**NJ SHWS S127508789**  
**N/A**

**Relative:**  
**Lower**  
**Actual:**  
**43 ft.**

SHWS:  
Name: ERIC SCHUSTER CORP  
Address: 39 47 WOOD ST  
City,State,Zip: PATERSON CITY, NJ  
Site ID: 52696  
Status: Closed  
Home Owner: No  
PI Number: 020037

Detail As Of April 2012:  
X Coord Site: Not reported  
X Coord PI: Not reported

Map ID  
Direction  
Distance  
Elevation

MAP FINDINGS

Site

Database(s)

EDR ID Number  
EPA ID Number

**ERIC SCHUSTER CORP (Continued)**

**S127508789**

Y Coord Site: Not reported  
Y Coord PI: Not reported

**T80**  
**ESE**  
**1/8-1/4**  
**0.225 mi.**  
**1187 ft.**

**10 36 LOWE STREET**  
**36 LOWE ST**  
**PATERSON CITY, NJ 07517**

**NJ ENG CONTROLS**  
**NJ NJEMS**

**S123399345**  
**N/A**

**Site 1 of 2 in cluster T**

**Relative:**  
**Lower**

**ENG CONTROLS:**

**Actual:**  
**42 ft.**

Name: 10 36 LOWE STREET  
Address: 36 LOWE ST  
Address 2: 10 36 LOWE ST  
City,State,Zip: PATERSON CITY, NJ 07517  
PI Number: G000015014  
PI Name: 10 36 LOWE STREET  
DER Filed Date: 10/22/2015  
DER Lifted Date: Not reported  
DER Deed Usage (SI): Restricted  
Deed Specific Requirement: Concrete Cap  
Deed Parameter Desc: Benzo(a)pyrene  
Deed Depth: 11  
Entire Site Restricted: Yes  
Property Block: 1801  
Property Lot: 4.01  
X Coord: 584539  
Y Coord: 764276

Name: 10 36 LOWE STREET  
Address: 36 LOWE ST  
Address 2: 10 36 LOWE ST  
City,State,Zip: PATERSON CITY, NJ 07517  
PI Number: G000015014  
PI Name: 10 36 LOWE STREET  
DER Filed Date: 10/22/2015  
DER Lifted Date: Not reported  
DER Deed Usage (SI): Restricted  
Deed Specific Requirement: Concrete Cap  
Deed Parameter Desc: Benzo(b)fluoranthene  
Deed Depth: 15  
Entire Site Restricted: Yes  
Property Block: 1801  
Property Lot: 4.01  
X Coord: 584539  
Y Coord: 764276

Name: 10 36 LOWE STREET  
Address: 36 LOWE ST  
Address 2: 10 36 LOWE ST  
City,State,Zip: PATERSON CITY, NJ 07517  
PI Number: G000015014  
PI Name: 10 36 LOWE STREET  
DER Filed Date: 10/22/2015  
DER Lifted Date: Not reported  
DER Deed Usage (SI): Restricted  
Deed Specific Requirement: Concrete Cap  
Deed Parameter Desc: Benzo(k)fluoranthene  
Deed Depth: 15

Map ID  
Direction  
Distance  
Elevation

MAP FINDINGS

Site

Database(s)

EDR ID Number  
EPA ID Number

10 36 LOWE STREET (Continued)

S123399345

Entire Site Restricted: Yes  
Property Block: 1801  
Property Lot: 4.01  
X Coord: 584539  
Y Coord: 764276

Name: 10 36 LOWE STREET  
Address: 36 LOWE ST  
Address 2: 10 36 LOWE ST  
City,State,Zip: PATERSON CITY, NJ 07517  
PI Number: G000015014  
PI Name: 10 36 LOWE STREET  
DER Filed Date: 10/22/2015  
DER Lifted Date: Not reported  
DER Deed Usage (SI): Restricted  
Deed Specific Requirement: Concrete Cap  
Deed Parameter Desc: Chloroform  
Deed Depth: 1.5  
Entire Site Restricted: Yes  
Property Block: 1801  
Property Lot: 4.01  
X Coord: 584539  
Y Coord: 764276

Name: 10 36 LOWE STREET  
Address: 36 LOWE ST  
Address 2: 10 36 LOWE ST  
City,State,Zip: PATERSON CITY, NJ 07517  
PI Number: G000015014  
PI Name: 10 36 LOWE STREET  
DER Filed Date: 10/22/2015  
DER Lifted Date: Not reported  
DER Deed Usage (SI): Restricted  
Deed Specific Requirement: Concrete Cap  
Deed Parameter Desc: Chrysene  
Deed Depth: 15  
Entire Site Restricted: Yes  
Property Block: 1801  
Property Lot: 4.01  
X Coord: 584539  
Y Coord: 764276

Name: 10 36 LOWE STREET  
Address: 36 LOWE ST  
Address 2: 10 36 LOWE ST  
City,State,Zip: PATERSON CITY, NJ 07517  
PI Number: G000015014  
PI Name: 10 36 LOWE STREET  
DER Filed Date: 10/22/2015  
DER Lifted Date: Not reported  
DER Deed Usage (SI): Restricted  
Deed Specific Requirement: Concrete Cap  
Deed Parameter Desc: Dibenzo(a,h)anthracene  
Deed Depth: 15  
Entire Site Restricted: Yes  
Property Block: 1801  
Property Lot: 4.01

Map ID  
Direction  
Distance  
Elevation

MAP FINDINGS

Site

Database(s)

EDR ID Number  
EPA ID Number

10 36 LOWE STREET (Continued)

S123399345

X Coord:	584539
Y Coord:	764276
Name:	10 36 LOWE STREET
Address:	36 LOWE ST
Address 2:	10 36 LOWE ST
City,State,Zip:	PATERSON CITY, NJ 07517
PI Number:	G000015014
PI Name:	10 36 LOWE STREET
DER Filed Date:	10/22/2015
DER Lifted Date:	Not reported
DER Deed Usage (SI):	Restricted
Deed Specific Requirement:	Concrete Cap
Deed Parameter Desc:	Ethylbenzene
Deed Depth:	8
Entire Site Restricted:	Yes
Property Block:	1801
Property Lot:	4.01
X Coord:	584539
Y Coord:	764276
Name:	10 36 LOWE STREET
Address:	36 LOWE ST
Address 2:	10 36 LOWE ST
City,State,Zip:	PATERSON CITY, NJ 07517
PI Number:	G000015014
PI Name:	10 36 LOWE STREET
DER Filed Date:	10/22/2015
DER Lifted Date:	Not reported
DER Deed Usage (SI):	Restricted
Deed Specific Requirement:	Concrete Cap
Deed Parameter Desc:	Indeno(1,2,3-cd)pyrene
Deed Depth:	15
Entire Site Restricted:	Yes
Property Block:	1801
Property Lot:	4.01
X Coord:	584539
Y Coord:	764276
Name:	10 36 LOWE STREET
Address:	36 LOWE ST
Address 2:	10 36 LOWE ST
City,State,Zip:	PATERSON CITY, NJ 07517
PI Number:	G000015014
PI Name:	10 36 LOWE STREET
DER Filed Date:	10/22/2015
DER Lifted Date:	Not reported
DER Deed Usage (SI):	Restricted
Deed Specific Requirement:	Concrete Cap
Deed Parameter Desc:	Methylene chloride (Dichloromethane)
Deed Depth:	7
Entire Site Restricted:	Yes
Property Block:	1801
Property Lot:	4.01
X Coord:	584539
Y Coord:	764276

Map ID  
Direction  
Distance  
Elevation

MAP FINDINGS

Site

Database(s)

EDR ID Number  
EPA ID Number

**10 36 LOWE STREET (Continued)**

**S123399345**

Name: 10 36 LOWE STREET  
Address: 36 LOWE ST  
Address 2: 10 36 LOWE ST  
City,State,Zip: PATERSON CITY, NJ 07517  
PI Number: G000015014  
PI Name: 10 36 LOWE STREET  
DER Filed Date: 10/22/2015  
DER Lifted Date: Not reported  
DER Deed Usage (SI): Restricted  
Deed Specific Requirement: Concrete Cap  
Deed Parameter Desc: Toluene  
Deed Depth: 8  
Entire Site Restricted: Yes  
Property Block: 1801  
Property Lot: 4.01  
X Coord: 584539  
Y Coord: 764276

Name: 10 36 LOWE STREET  
Address: 36 LOWE ST  
Address 2: 10 36 LOWE ST  
City,State,Zip: PATERSON CITY, NJ 07517  
PI Number: G000015014  
PI Name: 10 36 LOWE STREET  
DER Filed Date: 10/22/2015  
DER Lifted Date: Not reported  
DER Deed Usage (SI): Restricted  
Deed Specific Requirement: Concrete Cap  
Deed Parameter Desc: Xylenes (total)  
Deed Depth: 5  
Entire Site Restricted: Yes  
Property Block: 1801  
Property Lot: 4.01  
X Coord: 584539  
Y Coord: 764276

[Click this hyperlink](#) while viewing on your computer to access  
16 additional NJ ENG: record(s) in the EDR Site Report.

**NJEMS:**

Name: 10 36 LOWE STREET  
Address: 36 LOWE ST  
City,State,Zip: PATERSON CITY, NJ 07517  
Site Id: 86081  
Municipality: PATERSON CITY  
Municipality Name From Spatial Overlay: PATERSON CITY  
GNIS Civil Code For Municipality: 885343  
Municipal Code (NJ-1040): 1608  
X Coord: 584539  
Y Coord: 764276  
Coord System: NJ STATE PLANE (NAD83) - USFEET  
Coord Type: Digital Image  
Coord Origin: DEP-Program  
State Standard Numeric Code From Spatial Overlay: 1608  
Unique Feature Number For Municipality From Spatial Overlay: 3403157000  
Eleven Digit Hydrologic Unit Code From Spatial Overlay: 02030103120  
Fourteen Digit Hydrologic Unit Code From Spatial Overlay: 02030103120100

Map ID  
 Direction  
 Distance  
 Elevation

MAP FINDINGS

Site

Database(s)

EDR ID Number  
 EPA ID Number

**10 36 LOWE STREET (Continued)**

**S123399345**

Watershed Management Area Number From Spatial Overlay: 04  
 Watershed Management Area Name From Spatial Overlay: Lower Passaic and Saddle  
 Water Region Code From Spatial Overlay: 1  
 Water Region Name From Spatial Overlay: Northeast  
 Sub Watershed Name From Overlay: Passaic R Lwr (Goffle Bk to Pompton R)  
 Watershed Name From Spatial Overlay: Passaic River Lower (Saddle to Pompton)

**U81**  
**West**  
**1/8-1/4**  
**0.226 mi.**  
**1193 ft.**

**HABAND COMPANY INC**  
**265 N 9TH ST**  
**PROSPECT PARK BOROUGH, NJ 07508**

**NJ BROWNFIELDS 1006985107**  
**N/A**

**Site 1 of 3 in cluster U**

**Relative:**  
**Higher**  
**Actual:**  
**177 ft.**

**BROWNFIELDS:**  
 Name: HABAND COMPANY INC  
 Address: 265 N 9TH ST  
 City,State,Zip: PROSPECT PARK BOROUGH, PROSPECT PARK BOROUGH 07508  
 Price: Not reported  
 Assessed Value: Not reported  
 Property Size: Unknown  
 Annual Taxes: Not reported  
 Representative Address: Not reported  
 Representative City/State/Zip: Not reported  
 Submitter Name: Not reported  
 Submitter Address1: Not reported  
 Submitter Address2: Not reported  
 Submitter City: Not reported  
 Submitter State: Not reported  
 Submitter Zip: Not reported  
 Submitter Email: Not reported  
 Submitter Phone: Not reported  
 Transaction Type: Not reported  
 Transfer Type: Not reported  
 Site Number: 9782  
 X Coordinate: 582216  
 Y Coordinate: 765000  
 Coord: 582216:765000  
 AutolD: Not reported  
 Ownership Type: unknown  
 Ownership: DEP Case  
 PStatus: DEP Case  
 PI Number: 020425  
 Owner Name: NO NAME LISTED Haband Co.  
 Owner Address + Owner Street: 110 Bauer Dr.  
 Owner City: Oakland  
 Owner State: NJ  
 Owner Zip Code: 07436  
 Owner County: Not reported  
 Owner Phone: 9999999999  
 Owner Fax: 9999999999  
 Owner Email: Not reported  
 Owner Organization: Haband Co.  
 Authorized Representative: Not reported  
 Auth Rep Relation to Owner: Not reported  
 Municipal Contact Name: Not reported  
 Municipal Contact Street: Not reported  
 Municipal Contact City: Not reported  
 Municipal Contact State: Not reported

Map ID  
Direction  
Distance  
Elevation

MAP FINDINGS

Site

Database(s)

EDR ID Number  
EPA ID Number

**HABAND COMPANY INC (Continued)**

**1006985107**

Municipal Contact Zip Code:	Not reported
Municipal Contact Phone:	9999999999
Municipal Contact Fax:	9999999999
Municipal Contact Email:	Not reported
Department:	Not reported
Municipal Contact Title:	Not reported
Contact Relation to Owner:	Not reported
Current Zoning:	Not reported
Proposed Zoning:	Not reported
Copy of Title Insurance:	Not reported
Block:	Not reported
Lot:	Not reported
Development Plan Completed:	Unknown
Market Study Completed:	Unknown
Current Activity:	Not reported
Current Operations:	Not reported
Prior Operations:	Not reported
Deed Restrictions:	Unknown
Easements:	Unknown
Buildings:	Not reported
Condition of Buildings:	Not reported
Square Footage:	Not reported
Total Buildable Space:	Not reported
Lease Price:	Not reported
Tax Certificate:	Unknown
Tax Lien:	Unknown
Other Liens/Judgements:	No
Traffic Study:	Unknown
Road Access:	Not reported
Waterfront Access:	Unknown
Airport Access:	Unknown
Public Transportation Access:	Unknown
Major Highway Name:	Not reported
Major Highway Interchange:	Not reported
Major Highway Miles Away:	Not reported
Local Highway Name:	Not reported
Local Highway Interchange:	Not reported
Local Highway Miles Away:	Not reported
Rail Type:	Not reported
Rail Name:	Not reported
Rail Station:	Not reported
Rail Miles Away:	Not reported
Public Water:	Unknown
Electric:	Unknown
Gas:	Unknown
Public Sewer:	Unknown
Telephone:	Unknown
Cable:	Unknown
Fiber Optics:	Unknown
Wetlands:	No
Sensitive Ecosystems/Habitats:	No
Endangered Species:	No
Historic/Archeological Site:	No
100 Year Flood Plain:	No
500 Year Flood Plain:	No
Environmental Report Copies:	Yes
List Containing Site:	Not reported

Map ID  
 Direction  
 Distance  
 Elevation

MAP FINDINGS

Site

Database(s)

EDR ID Number  
 EPA ID Number

**HABAND COMPANY INC (Continued)**

**1006985107**

Preliminary Assessment:	No
Site Investigation:	No
Remedial Investigation:	No
Remedial Action Workplan:	No
Voluntary Cleanup Program:	No
Environmental Litigation:	No
Remediation In Progress:	No
Remediation Estimated Complete Date:	Not reported
Regulatory sign-off:	No
Regulatory Sign-Off Description:	Not reported
Other Incentives:	No
Low Interest Rates:	No
HDSRF Grants:	No
TIF:	No
HDSRF Loans:	No
USA Loans:	No
USA Grants:	No
Designated Redevelopment Area:	No
Environmental Opportunity Zone:	No
Tax Rebate or Abatement:	No
Empowerment Zone (Federal):	No
Urban Coordinating Council Neighborhood:	No
Enterprise Community (Federal):	No
Urban Enterprise Zone:	No
Additional Comments:	1) NFA-A (Area of Concern) HISTORIC,10/26/1999 2) C1: No Formal Design - Source Known or Identified-Potential GW Contamination established 3/22/2000
County_int_FK:	16
Municipality_int_FK:	457
Planning Area Designation:	Planning Area 1
Authorized Representative Email:	Not reported
Authorized Representative Phone:	9999999999
General Comments:	Not reported

**U82**  
**West**  
**1/8-1/4**  
**0.226 mi.**  
**1193 ft.**

**HABAND COMPANY INC**  
**265 N 9TH ST**  
**PROSPECT PARK BORO, NJ 99999**  
**Site 2 of 3 in cluster U**

**NJ HIST LUST** **U000371713**  
**NJ UST** **N/A**  
**NJ VCP**  
**NJ Release**

**Relative:**  
**Higher**  
**Actual:**  
**177 ft.**

**LUST HIST:**  
 Case ID: Not reported  
 Lead Program Assigned: Bureau of Field Operations - Initial Notice Section  
**Facility Status: Site Issued Letter of No Further Action for Area(s) Of Concern**  
 UST ID: 0204257  
 TMS Number: C94-1527  
 Remedial Level: Site has 1 area of concern with 1 media of concern.  
 Case Manager: Not reported  
 Facility Phone: Not reported  
 No Further Action: 1/4/1995 0:00:00  
 RAW Approved: Not reported  
 CEA: Not reported  
 Date CEA Lifted: Not reported  
 Dead Notice: Not reported

UST:  
 Facility ID: 020425

Map ID  
Direction  
Distance  
Elevation

MAP FINDINGS

Site

Database(s)

EDR ID Number  
EPA ID Number

**HABAND COMPANY INC (Continued)**

**U000371713**

Tanks:

Tank Id: TANK-1  
Tank Number: 00E1  
**Tank Status: Removed**  
Tank Status Date: 09/08/1994  
Install Date: 01/01/1944  
Tank Contents: Heating Oil (No. 2)  
Tank Size: 10000  
Tank Compliance: No  
Overfill: No  
Compliance Monitoring?: No  
Overfill Protection: No  
Spill Containment: No  
Tank Wellhead Protection: Not reported  
Tank/Pipe Construction Type: Pipe Bare steel  
Tank/Pipe Construction Type: Tank Bare steel  
Tank/Pipe Monitor: Pipe None  
Tank/Pipe Monitor: Tank None

Tank Id: TANK-2  
Tank Number: 00E2  
**Tank Status: Removed**  
Tank Status Date: 09/08/1994  
Install Date: 01/01/1944  
Tank Contents: Heating Oil (No. 2)  
Tank Size: 2000  
Tank Compliance: No  
Overfill: No  
Compliance Monitoring?: No  
Overfill Protection: No  
Spill Containment: No  
Tank Wellhead Protection: Not reported  
Tank/Pipe Construction Type: Pipe Bare steel  
Tank/Pipe Construction Type: Tank Bare steel  
Tank/Pipe Monitor: Pipe None  
Tank/Pipe Monitor: Tank None

Tank Id: TANK-3  
Tank Number: 00E3  
**Tank Status: Removed**  
Tank Status Date: 03/25/1991  
Install Date: 01/01/1944  
Tank Contents: Heating Oil (No. 2)  
Tank Size: 5000  
Tank Compliance: No  
Overfill: No  
Compliance Monitoring?: No  
Overfill Protection: No  
Spill Containment: No  
Tank Wellhead Protection: Not reported  
Tank/Pipe Construction Type: Pipe Bare steel  
Tank/Pipe Construction Type: Tank Bare steel  
Tank/Pipe Monitor: Pipe None  
Tank/Pipe Monitor: Tank None

Map ID  
Direction  
Distance  
Elevation

MAP FINDINGS

Site

Database(s)

EDR ID Number  
EPA ID Number

**HABAND COMPANY INC (Continued)**

**U000371713**

VCP:

Incident Number: 97-10-15-1118-17  
MOA Execution Date: 01/14/1998  
Type Of Vcp File: HISTORICAL  
Pi Number: Not reported  
Case Type(Case Type): Not reported  
Case Contact: Department Not reported  
Case Contact Name: Not reported  
Case Contact: Organization Haband Co Inc  
Case Contact: Address: Line1 Not reported  
Case Contact: Address: Line2 Not reported  
Case Contact: Address: Line3 Not reported  
Case Contact City,St,Zip: Not reported

NJ Release:

Name: HABAND CO.  
Address: 265 NORTH 9TH ST  
City,State,Zip: PROSPECT PARK, NJ  
Facility Type: Commercial  
Facility Phone: Not reported  
Incident Date: 10/15/1997  
Incident Time: UNK  
Trenton Dispatch Log Number: 14441  
Case Number: 97-10-15-1118-17  
Date Received: 10/15/1997  
Nature of Incident: Other  
Operator: ROB  
Incident Type: Not reported  
Incident Location: Not reported  
Location: Facility  
Other Location: Not reported  
Contact Name: Not reported  
Caller Name: REDACTED  
Caller Title: Not reported  
Caller Address: Not reported  
Caller City,St,Zip: Not reported  
Caller Telephone: Not reported  
Substance(s): SOIL CONTAMINATED  
Substance Type: Liquid  
Substance Identity: Known  
CAS Number: Not reported  
A310 Letter: Yes  
TCPA Chemical: No  
Hazrds Material: Unknown  
COMU: 1610  
Ref. Code: 101  
Amt Released: UNKNOWN  
Contained: Yes  
Release Type: Terminated  
Release VE: Not reported  
Injuries: No  
Public Exposure: No  
Facility Evacuation: No  
Police at Scene: No  
Firemen at Scene: No  
Contamination of: Land

Map ID  
Direction  
Distance  
Elevation

MAP FINDINGS

Site

Database(s)

EDR ID Number  
EPA ID Number

**HABAND COMPANY INC (Continued)**

**U000371713**

Receiving Water:	Not reported
Status at Spill:	SOIL CONTAMINATION FOUND DURING BORING TESTING. CLEANUP WILL BE CONDUCTED BY CONTRACTOR.
NJ Spill Date:	Not reported
NJ Spill Time:	Not reported
NJ Spill Name:	Not reported
NJ Spill Title:	Not reported
NJ Spill Phone:	Not reported
Other Date:	Not reported
Other Time:	Not reported
Other Name:	Not reported
Other Title:	Not reported
Other Telephone:	Not reported
Public Evacuation:	No
Assistance Requested:	No
Wind Direction/Speed:	Not reported
Local Municipality Notified:	Not reported
Local Municipality Name:	PROSPECT PARK BORO
Local Municipality Title:	OPR. GOODSON
Local Municipality Telephone:	973-942-4200
Local Municipality Date:	10/15/1997
Local Municipality Time:	1124
Incident Description:	Soil Contamination
Incident Name:	Not reported
Incident Referred To:	DRPSR
Incident Region:	BFO-CAS
Incident Telephone:	Not reported
Incident Date:	10/15/1997
Incident time:	Not reported
Incident ITM:	B
Comments:	Not reported
Date A310 Letter Printed:	Not reported
Date Local Authority Was Notified:	Not reported
Date Updated:	Not reported
Date Report Faxed to Local Authority:	Not reported
Local Authority Notification Date:	Not reported
Rep Receive Date:	Not reported
Reporter Type:	Not reported
Reporter Name:	Not reported
Reporter Title:	Not reported
Reporter Org:	Not reported
Reporter Address:	Not reported
Reporter City,St,Zip:	Not reported
Reporter County:	Not reported
Incident Status:	Not reported
Incident Category Source:	Not reported
Incident Source Name:	Not reported
Incident Source Address:	Not reported
Incident Source Address 2:	Not reported
Incident Source City,St,Zip:	Not reported
Incident Source County:	Not reported
DEP Requested:	Not reported
Confidential:	Not reported
Notify Type:	Not reported
Road Closed:	Not reported
Direction:	Not reported
Responsible Party:	Known

Map ID  
Direction  
Distance  
Elevation

MAP FINDINGS

Site

Database(s)

EDR ID Number  
EPA ID Number

**HABAND COMPANY INC (Continued)**

**U000371713**

Responsible Party Name: HABAND CO.  
Responsible Party Contact: Not reported  
Responsible Party Title: Not reported  
Responsible Party Phone: 201-942-2600  
Responsible Party Street: 100 FAIRVIEW AVE  
Responsible Party County: PASSAIC  
Responsible Party City,St,Zip: PROSPECT PARK, NJ  
Memo. Of Understanding: Not reported  
Drill/trng Exercise: Not reported  
Hazardous: Not reported

**83  
NW  
1/8-1/4  
0.228 mi.  
1206 ft.**

**327 NORTH 10TH STREET  
327 N 10TH ST  
PROSPECT PARK, NJ 07508**

**NJ SHWS S118349207  
NJ NJEMS N/A  
NJ Release**

**Relative:  
Higher  
Actual:  
186 ft.**

SHWS:  
Name: 327 NORTH 10TH STREET  
Address: 327 N 10TH ST  
City,State,Zip: PROSPECT PARK BORO, NJ  
Site ID: 569358  
Status: Closed  
Home Owner: Yes  
PI Number: 713186

Detail As Of April 2012:

X Coord Site: Not reported  
X Coord PI: Not reported  
Y Coord Site: Not reported  
Y Coord PI: Not reported

NJEMS:

Name: 327 NORTH 10TH STREET  
Address: 327 N 10TH ST  
City,State,Zip: PROSPECT PARK, NJ 07508  
Site Id: 569358  
Municipality: PROSPECT PARK BORO  
Municipality Name From Spatial Overlay: PROSPECT PARK BORO  
GNIS Civil Code For Municipality: 885362  
Municipal Code (NJ-1040): 1610  
X Coord: 582536  
Y Coord: 765833  
Coord System: NJ STATE PLANE (NAD83) - USFEET  
Coord Type: GIS Parcel Centroid  
Coord Origin: DEP-SRP-GIS  
State Standard Numeric Code From Spatial Overlay: 1610  
Unique Feature Number For Municipality From Spatial Overlay: 3403161170  
Eleven Digit Hydrologic Unit Code From Spatial Overlay: 02030103120  
Fourteen Digit Hydrologic Unit Code From Spatial Overlay: 02030103120100  
Watershed Management Area Number From Spatial Overlay: 04  
Watershed Management Area Name From Spatial Overlay: Lower Passaic and Saddle  
Water Region Code From Spatial Overlay: 1  
Water Region Name From Spatial Overlay: Northeast  
Sub Watershed Name From Overlay: Passaic R Lwr (Goffle Bk to Pompton R)  
Watershed Name From Spatial Overlay: Passaic River Lower (Saddle to Pompton)

Map ID  
Direction  
Distance  
Elevation

MAP FINDINGS

Site

Database(s)

EDR ID Number  
EPA ID Number

**327 NORTH 10TH STREET (Continued)**

**S118349207**

NJ Release:  
Name: Not reported  
Address: 327 NORTH 10TH STREET  
City,State,Zip: PROSPECT PARK BORO, NJ 07508  
Facility Type: Residential  
Facility Phone: Not reported  
Incident Date: 08/31/2015  
Incident Time: Not reported  
Trenton Dispatch Log Number: 571301  
Case Number: 15-09-01-0809-24  
Date Received: 09/01/2015  
Nature of Incident: Not reported  
Operator: Not reported  
Incident Type: Underground Storage Tank  
Incident Location: RESIDENCE  
Location: Not reported  
Other Location: Not reported  
Contact Name: MAYSSA NAJOK  
Caller Name: Not reported  
Caller Title: Not reported  
Caller Address: Not reported  
Caller City,St,Zip: Not reported  
Caller Telephone: Not reported  
Substance(s): Not reported  
Substance Type: Not reported  
Substance Identity: Not reported  
CAS Number: Not reported  
A310 Letter: Not reported  
TCPA Chemical: Not reported  
Hazrds Material: Not reported  
COMU: Not reported  
Ref. Code: Not reported  
Amt Released: Not reported  
Contained: Not reported  
Release Type: Not reported  
Release VE: Not reported  
Injuries: No  
Public Exposure: No  
Facility Evacuation: No  
Police at Scene: No  
Firemen at Scene: No  
Contamination of: Not reported  
Receiving Water: Not reported  
Status at Spill: Not reported  
NJ Spill Date: Not reported  
NJ Spill Time: Not reported  
NJ Spill Name: Not reported  
NJ Spill Title: Not reported  
NJ Spill Phone: Not reported  
Other Date: Not reported  
Other Time: Not reported  
Other Name: Not reported  
Other Title: Not reported  
Other Telephone: Not reported  
Public Evacuation: No  
Assistance Requested: Not reported  
Wind Direction/Speed: Not reported

Map ID  
Direction  
Distance  
Elevation

MAP FINDINGS

Site

Database(s)

EDR ID Number  
EPA ID Number

**327 NORTH 10TH STREET (Continued)**

**S118349207**

Local Municipality Notified:	Not reported
Local Municipality Name:	Not reported
Local Municipality Title:	Not reported
Local Municipality Telephone:	Not reported
Local Municipality Date:	Not reported
Local Municipality Time:	Not reported
Incident Description:	Not reported
Incident Name:	Not reported
Incident Referred To:	Not reported
Incident Region:	Not reported
Incident Telephone:	Not reported
Incident Date:	Not reported
Incident time:	Not reported
Incident ITM:	Not reported
Comments:	Not reported
Date A310 Letter Printed:	Not reported
Date Local Authority Was Notified:	Not reported
Date Updated:	Not reported
Date Report Faxed to Local Authority:	Not reported
Local Authority Notification Date:	Not reported
Rep Receive Date:	09/01/2015
Reporter Type:	Other
Reporter Name:	REDACTED
Reporter Title:	REDACTED
Reporter Org:	REDACTED
Reporter Address:	Not reported
Reporter City,St,Zip:	Not reported
Reporter County:	Not reported
Incident Status:	Terminated
Incident Category Source:	Other
Incident Source Name:	MAYSSA NAJOK
Incident Source Address:	327 NORTH 10TH STREET
Incident Source Address 2:	Not reported
Incident Source City,St,Zip:	Prospect Park Boro, NJ 07508
Incident Source County:	Passaic
DEP Requested:	No
Confidential:	Not reported
Notify Type:	Not reported
Road Closed:	Not reported
Direction:	Not reported
Responsible Party:	Not reported
Responsible Party Name:	Not reported
Responsible Party Contact:	Not reported
Responsible Party Title:	Not reported
Responsible Party Phone:	Not reported
Responsible Party Street:	Not reported
Responsible Party County:	Not reported
Responsible Party City,St,Zip:	Not reported
Memo. Of Understanding:	Not reported
Drill/trng Exercise:	Not reported
Hazardous:	Not reported

MAP FINDINGS

Map ID  
Direction  
Distance  
Elevation

Site

Database(s)

EDR ID Number  
EPA ID Number

Map ID	Direction	Distance	Elevation	Site	Database(s)	EDR ID Number	EPA ID Number
V84	South	1/8-1/4	0.228 mi. 1206 ft.	<b>AHART CHEMICAL</b> 146 N 1ST ST PATERSON, NJ 07522  Site 1 of 4 in cluster V	RCRA NonGen / NLR	1001968675	NJN008008070
<b>Relative:</b>	<b>Lower</b>			RCRA NonGen / NLR:			
<b>Actual:</b>	<b>50 ft.</b>			Date Form Received by Agency:	AHART CHEMICAL	20070101	
				Handler Name:	AHART CHEMICAL		
				Handler Address:	146 N 1ST ST		
				Handler City,State,Zip:	PATERSON, NJ 07522-1730		
				EPA ID:	NJN008008070		
				Contact Name:	Not reported		
				Contact Address:	N 1ST ST		
				Contact City,State,Zip:	PATERSON, NJ 07522-1730		
				Contact Telephone:	Not reported		
				Contact Fax:	Not reported		
				Contact Email:	Not reported		
				Contact Title:	Not reported		
				EPA Region:	02		
				Land Type:	Private		
				Federal Waste Generator Description:	Not a generator, verified		
				Non-Notifier:	Not reported		
				Biennial Report Cycle:	Not reported		
				Accessibility:	Not reported		
				Active Site Indicator:	Not reported		
				State District Owner:	NJ		
				State District:	NORTHERN		
				Mailing Address:	N 1ST ST		
				Mailing City,State,Zip:	PATERSON, NJ 07522-1730		
				Owner Name:	NON REGULATED		
				Owner Type:	Private		
				Operator Name:	NON REGULATED		
				Operator Type:	Private		
				Short-Term Generator Activity:	No		
				Importer Activity:	No		
				Mixed Waste Generator:	No		
				Transporter Activity:	No		
				Transfer Facility Activity:	No		
				Recycler Activity with Storage:	No		
				Small Quantity On-Site Burner Exemption:	No		
				Smelting Melting and Refining Furnace Exemption:	No		
				Underground Injection Control:	No		
				Off-Site Waste Receipt:	No		
				Universal Waste Indicator:	No		
				Universal Waste Destination Facility:	No		
				Federal Universal Waste:	No		
				Active Site Fed-Reg Treatment Storage and Disposal Facility:	Not reported		
				Active Site Converter Treatment storage and Disposal Facility:	Not reported		
				Active Site State-Reg Treatment Storage and Disposal Facility:	Not reported		
				Active Site State-Reg Handler:	---		
				Federal Facility Indicator:	Not reported		
				Hazardous Secondary Material Indicator:	N		
				Sub-Part K Indicator:	Not reported		
				Commercial TSD Indicator:	No		
				Treatment Storage and Disposal Type:	Not reported		
				2018 GPRA Permit Baseline:	Not on the Baseline		
				2018 GPRA Renewals Baseline:	Not on the Baseline		
				Permit Renewals Workload Universe:	Not reported		

Map ID  
 Direction  
 Distance  
 Elevation

MAP FINDINGS

Site

Database(s)

EDR ID Number  
 EPA ID Number

**AHART CHEMICAL (Continued)**

**1001968675**

Permit Workload Universe:	Not reported
Permit Progress Universe:	Not reported
Post-Closure Workload Universe:	Not reported
Closure Workload Universe:	Not reported
202 GPRA Corrective Action Baseline:	No
Corrective Action Workload Universe:	No
Subject to Corrective Action Universe:	No
Non-TSDFs Where RCRA CA has Been Imposed Universe:	No
TSDFs Potentially Subject to CA Under 3004 (u)/(v) Universe:	No
TSDFs Only Subject to CA under Discretionary Auth Universe:	No
Corrective Action Priority Ranking:	No NCAPS ranking
Environmental Control Indicator:	No
Institutional Control Indicator:	No
Human Exposure Controls Indicator:	N/A
Groundwater Controls Indicator:	N/A
Operating TSDF Universe:	Not reported
Full Enforcement Universe:	Not reported
Significant Non-Complier Universe:	No
Unaddressed Significant Non-Complier Universe:	No
Addressed Significant Non-Complier Universe:	No
Significant Non-Complier With a Compliance Schedule Universe:	No
Financial Assurance Required:	Not reported
Handler Date of Last Change:	20080626
Recognized Trader-Importer:	No
Recognized Trader-Exporter:	No
Importer of Spent Lead Acid Batteries:	No
Exporter of Spent Lead Acid Batteries:	No
Recycler Activity Without Storage:	No
Manifest Broker:	No
Sub-Part P Indicator:	No

Handler - Owner Operator:

Owner/Operator Indicator:	Owner
Owner/Operator Name: NON REGULATED	
Legal Status:	Private
Date Became Current:	Not reported
Date Ended Current:	Not reported
Owner/Operator Address:	NOT REQUIRED
Owner/Operator City,State,Zip:	NOT REQUIRED, NJ 99999
Owner/Operator Telephone:	973-555-1212
Owner/Operator Telephone Ext:	Not reported
Owner/Operator Fax:	Not reported
Owner/Operator Email:	Not reported

Owner/Operator Indicator:	Owner
Owner/Operator Name: NON REGULATED	
Legal Status:	Private
Date Became Current:	Not reported
Date Ended Current:	Not reported
Owner/Operator Address:	NOT REQUIRED
Owner/Operator City,State,Zip:	NOT REQUIRED, NJ 99999
Owner/Operator Telephone:	973-555-1212
Owner/Operator Telephone Ext:	Not reported
Owner/Operator Fax:	Not reported
Owner/Operator Email:	Not reported

Map ID  
Direction  
Distance  
Elevation

MAP FINDINGS

Site

Database(s)

EDR ID Number  
EPA ID Number

**AHART CHEMICAL (Continued)**

**1001968675**

Owner/Operator Indicator: Operator  
Owner/Operator Name: NON REGULATED  
Legal Status: Private  
Date Became Current: Not reported  
Date Ended Current: Not reported  
Owner/Operator Address: NOT REQUIRED  
Owner/Operator City,State,Zip: NOT REQUIRED, NJ 99999  
Owner/Operator Telephone: 973-555-1212  
Owner/Operator Telephone Ext: Not reported  
Owner/Operator Fax: Not reported  
Owner/Operator Email: Not reported

Historic Generators:

Receive Date: 20060101  
Handler Name: AHART CHEMICAL  
Federal Waste Generator Description: Not a generator, verified  
State District Owner: NJ  
Large Quantity Handler of Universal Waste: No  
Recognized Trader Importer: No  
Recognized Trader Exporter: No  
Spent Lead Acid Battery Importer: No  
Spent Lead Acid Battery Exporter: No  
Current Record: No  
Non Storage Recycler Activity: Not reported  
Electronic Manifest Broker: Not reported

Receive Date: 20070101  
Handler Name: AHART CHEMICAL  
Federal Waste Generator Description: Not a generator, verified  
State District Owner: NJ  
Large Quantity Handler of Universal Waste: No  
Recognized Trader Importer: No  
Recognized Trader Exporter: No  
Spent Lead Acid Battery Importer: No  
Spent Lead Acid Battery Exporter: No  
Current Record: Yes  
Non Storage Recycler Activity: Not reported  
Electronic Manifest Broker: Not reported

List of NAICS Codes and Descriptions:

NAICS Codes: No NAICS Codes Found

Facility Has Received Notices of Violation:

Found Violation: No  
Agency Which Determined Violation: Not reported  
Violation Short Description: Not reported  
Date Violation was Determined: Not reported  
Actual Return to Compliance Date: Not reported  
Return to Compliance Qualifier: Not reported  
Violation Responsible Agency: Not reported  
Scheduled Compliance Date: Not reported  
Enforcement Identifier: Not reported  
Date of Enforcement Action: Not reported  
Enforcement Responsible Agency: Not reported  
Enforcement Docket Number: Not reported  
Enforcement Attorney: Not reported

Map ID  
Direction  
Distance  
Elevation

MAP FINDINGS

Site

Database(s)

EDR ID Number  
EPA ID Number

**AHART CHEMICAL (Continued)**

**1001968675**

Corrective Action Component: Not reported  
Appeal Initiated Date: Not reported  
Appeal Resolution Date: Not reported  
Disposition Status Date: Not reported  
Disposition Status: Not reported  
Disposition Status Description: Not reported  
Consent/Final Order Sequence Number: Not reported  
Consent/Final Order Respondent Name: Not reported  
Consent/Final Order Lead Agency: Not reported  
Enforcement Type: Not reported  
Enforcement Responsible Person: Not reported  
Enforcement Responsible Sub-Organization: Not reported  
SEP Sequence Number: Not reported  
SEP Expenditure Amount: Not reported  
SEP Scheduled Completion Date: Not reported  
SEP Actual Date: Not reported  
SEP Defaulted Date: Not reported  
SEP Type: Not reported  
SEP Type Description: Not reported  
Proposed Amount: Not reported  
Final Monetary Amount: Not reported  
Paid Amount: Not reported  
Final Count: Not reported  
Final Amount: Not reported

Evaluation Action Summary:

Evaluation Date: 20000323  
Evaluation Responsible Agency: EPA  
Found Violation: No  
Evaluation Type Description: COMPLIANCE EVALUATION INSPECTION ON-SITE  
Evaluation Responsible Person Identifier: R2PFC  
Evaluation Responsible Sub-Organization: RCB  
Actual Return to Compliance Date: Not reported  
Scheduled Compliance Date: Not reported  
Date of Request: Not reported  
Date Response Received: Not reported  
Request Agency: Not reported  
Former Citation: Not reported

**V85**  
**South**  
**1/8-1/4**  
**0.228 mi.**  
**1206 ft.**

**AHART CHEMICAL CO**  
**146 N 1ST ST**  
**PATERSON CITY, NJ 07522**

**NJ ISRA S123189033**  
**N/A**

**Site 2 of 4 in cluster V**

**Relative:**  
**Lower**  
**Actual:**  
**50 ft.**

NJ ISRA:  
Name: AHART CHEMICAL CO  
Address: 146 N 1ST ST  
City, State, Zip: PATERSON CITY, NJ 07522  
Pi Number: G000011824  
Action Number: Not reported  
Title: E20030369 Ahart Chemical Co  
Isra Trg: Finalized Date 5/15/2003  
Start Date: 2003-09-03  
Case Status: Assigned to Program  
Case No: Not reported

Map ID  
Direction  
Distance  
Elevation

MAP FINDINGS

Site

Database(s)

EDR ID Number  
EPA ID Number

**AHART CHEMICAL CO (Continued)**

**S123189033**

Case Name: AHART CHEMICAL CO  
Trigger Type: Cessation  
Trigger Date: 2003-02-11

Name: AHART CHEMICAL CO  
Address: 146 N 1ST ST  
City,State,Zip: PATERSON CITY, NJ 07522  
Pi Number: G000011824  
Action Number: Not reported  
Title: E20030369 Ahart Chemical Co  
Isra Trg: Finalized Date: 5/15/2003  
Start Date: 2003-12-09  
Case Status: NFA-E (Unrestricted Use)  
Case No: Not reported  
Case Name: AHART CHEMICAL CO  
Trigger Type: Cessation  
Trigger Date: 2003-02-11

Name: AHART CHEMICAL CO  
Address: 146 N 1ST ST  
City,State,Zip: PATERSON CITY, NJ 07522  
Pi Number: G000011824  
Action Number: Not reported  
Title: E20030369 Ahart Chemical Co  
Isra Trg: Finalized Date: 8/15/2003  
Start Date: 2003-09-03  
Case Status: Assigned to Program  
Case No: Not reported  
Case Name: AHART CHEMICAL CO  
Trigger Type: Property Sale  
Trigger Date: 2003-02-11

Name: AHART CHEMICAL CO  
Address: 146 N 1ST ST  
City,State,Zip: PATERSON CITY, NJ 07522  
Pi Number: G000011824  
Action Number: Not reported  
Title: E20030369 Ahart Chemical Co  
Isra Trg: Finalized Date: 8/15/2003  
Start Date: 2003-12-09  
Case Status: NFA-E (Unrestricted Use)  
Case No: Not reported  
Case Name: AHART CHEMICAL CO  
Trigger Type: Property Sale  
Trigger Date: 2003-02-11

**O86** **R C SCREEN PRINTING**  
**ENE** **34-44 6TH AVE.**  
**1/8-1/4** **PATERSON CITY, NJ 07513**  
**0.231 mi.**  
**1221 ft.** **Site 7 of 7 in cluster O**

**NJ BROWNFIELDS** **S110747086**  
**N/A**

**Relative:** BROWNFIELDS:  
**Lower** Name: R C SCREEN PRINTING  
**Actual:** Address: 34-44 6TH AVE.  
**44 ft.** City,State,Zip: PATERSON CITY, PATERSON CITY 07513-1609  
Price: Not reported  
Assessed Value: Not reported

Map ID  
Direction  
Distance  
Elevation

MAP FINDINGS

Site

Database(s)

EDR ID Number  
EPA ID Number

**R C SCREEN PRINTING (Continued)**

**S110747086**

Property Size:	1 ? 2
Annual Taxes:	Not reported
Representative Address:	Not reported
Representative City/State/Zip:	Not reported
Submitter Name:	Not reported
Submitter Address1:	Not reported
Submitter Address2:	Not reported
Submitter City:	Not reported
Submitter State:	Not reported
Submitter Zip:	Not reported
Submitter Email:	Not reported
Submitter Phone:	Not reported
Transaction Type:	Not reported
Transfer Type:	Not reported
Site Number:	2307
X Coordinate:	584611.19
Y Coordinate:	765402.46
Coord:	584611.19:765402.46
AutoID:	Not reported
Ownership Type:	Private
Ownership:	Trust
PStatus:	Pending Receipt of Waiver
PI Number:	Not reported
Owner Name:	**
Owner Address + Owner Street:	*
Owner City:	Paterson
Owner State:	NJ
Owner Zip Code:	07513-1605
Owner County:	Not reported
Owner Phone:	9999999999
Owner Fax:	9999999999
Owner Email:	ytorrez@patcity.com
Owner Organization:	Pfisterer Real Estate Trust
Authorized Representative:	Yessenia Torrez
Auth Rep Relation to Owner:	Brownfield Coordinator
Municipal Contact Name:	Yessenia Torrez
Municipal Contact Street:	125 Ellison St. 2nd Floor
Municipal Contact City:	Paterson
Municipal Contact State:	NJ
Municipal Contact Zip Code:	07505
Municipal Contact Phone:	9733211212
Municipal Contact Fax:	9733211202
Municipal Contact Email:	ytorrez@patcity.com
Department:	City of Paterson Dept. of Community Development Ext. 2278
Municipal Contact Title:	Brownfield Coordinator
Contact Relation to Owner:	Brownfield Coordinator
Current Zoning:	Industrial
Proposed Zoning:	Mixed Use
Copy of Title Insurance:	Yes
Block:	C0357
Lot:	1
Development Plan Completed:	Unknown
Market Study Completed:	Unknown
Current Activity:	Under used (not fully used)
Current Operations:	BLIGHTED AREA
Prior Operations:	Description coming soon.....
Deed Restrictions:	No

Map ID  
Direction  
Distance  
Elevation

MAP FINDINGS

Site

Database(s)

EDR ID Number  
EPA ID Number

**R C SCREEN PRINTING (Continued)**

**S110747086**

Easements:	No
Buildings:	1
Condition of Buildings:	Good
Square Footage:	Not reported
Total Buildable Space:	*
Lease Price:	Not reported
Tax Certificate:	Yes
Tax Lien:	No
Other Liens/Judgements:	No
Traffic Study:	Yes
Road Access:	2-Lane
Waterfront Access:	No
Airport Access:	No
Public Transportation Access:	Yes
Major Highway Name:	GSP
Major Highway Interchange:	155P
Major Highway Miles Away:	8.2
Local Highway Name:	I-19
Local Highway Interchange:	Grand Ave
Local Highway Miles Away:	5.5
Rail Type:	Commuter
Rail Name:	NJ Transit
Rail Station:	Paterson
Rail Miles Away:	2.6
Public Water:	Yes
Electric:	Yes
Gas:	Yes
Public Sewer:	Yes
Telephone:	Yes
Cable:	No
Fiber Optics:	No
Wetlands:	Unknown
Sensitive Ecosystems/Habitats:	Unknown
Endangered Species:	Unknown
Historic/Archeological Site:	Unknown
100 Year Flood Plain:	Unknown
500 Year Flood Plain:	Unknown
Environmental Report Copies:	Unknown
List Containing Site:	Not reported
Preliminary Assessment:	Unknown
Site Investigation:	Unknown
Remedial Investigation:	Unknown
Remedial Action Workplan:	Unknown
Voluntary Cleanup Program:	Unknown
Environmental Litigation:	Unknown
Remediation In Progress:	Unknown
Remediation Estimated Complete Date:	Not reported
Regulatory sign-off:	Unknown
Regulatory Sign-Off Description:	Not reported
Other Incentives:	No
Low Interest Rates:	No
HDSRF Grants:	No
TIF:	No
HDSRF Loans:	No
USA Loans:	No
USA Grants:	No
Designated Redevelopment Area:	No

Map ID  
 Direction  
 Distance  
 Elevation

MAP FINDINGS

Site

Database(s)

EDR ID Number  
 EPA ID Number

**R C SCREEN PRINTING (Continued)**

**S110747086**

Environmental Opportunity Zone: No  
 Tax Rebate or Abatement: No  
 Empowerment Zone (Federal): No  
 Urban Coordinating Council Neighborhood: No  
 Enterprise Community (Federal): No  
 Urban Enterprise Zone: No  
 Additional Comments: BFO-IN 10/26/95 NFA NJL500043120  
 County\_int\_FK: 16  
 Municipality\_int\_FK: 455  
 Planning Area Designation: Planning Area 1  
 Authorized Representative Email: Not reported  
 Authorized Representative Phone: 999999999  
 General Comments: This property is in a great location near the Interstate 80 and the Paterson Train Station. This property has great potential for future reuses.

**V87**  
**South**  
**1/8-1/4**  
**0.233 mi.**  
**1231 ft.**

**AHART CHEMICAL CO**  
**144-146 NORTH 1ST STREET**  
**PATERSON CITY, NJ 07522**  
**Site 3 of 4 in cluster V**

**NJ ISRA S123189032**  
**N/A**

**Relative:**  
**Lower**  
**Actual:**  
**49 ft.**

NJ ISRA:  
 Name: AHART CHEMICAL CO  
 Address: 144-146 NORTH 1ST STREET  
 City,State,Zip: PATERSON CITY, NJ 07522  
 Pi Number: G000011824  
 Action Number: Not reported  
 Title: E86818 Ahart Chemical Company  
 Isra Trg: Finalized Date: Not reported  
 Start Date: 1986-12-22  
 Case Status: NFA (No Further Action) HISTORIC  
 Case No: Not reported  
 Case Name: Ahart Chemical Company  
 Trigger Type: Stock Transfer  
 Trigger Date: 1986-12-10

**Q88**  
**WNW**  
**1/8-1/4**  
**0.234 mi.**  
**1237 ft.**

**PROSPECT PARK BORO OF**  
**106 BROWN AVE**  
**PROSPECT PARK, NJ 07508**  
**Site 3 of 5 in cluster Q**

**RCRA NonGen / NLR 1001127722**  
**NJR000017277**

**Relative:**  
**Higher**  
**Actual:**  
**183 ft.**

RCRA NonGen / NLR:  
 Date Form Received by Agency: 20070101  
 Handler Name: PROSPECT PARK BORO OF  
 Handler Address: 106 BROWN AVE  
 Handler City,State,Zip: PROSPECT PARK, NJ 07508  
 EPA ID: NJR000017277  
 Contact Name: JUDITH CRITCHLEY  
 Contact Address: BROWN AVE  
 Contact City,State,Zip: PROSPECT PARK, NJ 07508  
 Contact Telephone: 973-790-4990  
 Contact Fax: Not reported  
 Contact Email: Not reported  
 Contact Title: Not reported

Map ID  
 Direction  
 Distance  
 Elevation

MAP FINDINGS

Site

Database(s)

EDR ID Number  
 EPA ID Number

**PROSPECT PARK BORO OF (Continued)**

**1001127722**

EPA Region:	02
Land Type:	Municipal
Federal Waste Generator Description:	Not a generator, verified
Non-Notifier:	Not reported
Biennial Report Cycle:	Not reported
Accessibility:	Not reported
Active Site Indicator:	Not reported
State District Owner:	NJ
State District:	NORTHERN
Mailing Address:	BROWN AVE
Mailing City,State,Zip:	PROSPECT PARK, NJ 07508
Owner Name:	BORO OF PROSPECT PARK
Owner Type:	Municipal
Operator Name:	BORO OF PROSPECT PARK
Operator Type:	Municipal
Short-Term Generator Activity:	No
Importer Activity:	No
Mixed Waste Generator:	No
Transporter Activity:	No
Transfer Facility Activity:	No
Recycler Activity with Storage:	No
Small Quantity On-Site Burner Exemption:	No
Smelting Melting and Refining Furnace Exemption:	No
Underground Injection Control:	No
Off-Site Waste Receipt:	No
Universal Waste Indicator:	No
Universal Waste Destination Facility:	No
Federal Universal Waste:	No
Active Site Fed-Reg Treatment Storage and Disposal Facility:	Not reported
Active Site Converter Treatment storage and Disposal Facility:	Not reported
Active Site State-Reg Treatment Storage and Disposal Facility:	Not reported
Active Site State-Reg Handler:	---
Federal Facility Indicator:	Not reported
Hazardous Secondary Material Indicator:	N
Sub-Part K Indicator:	Not reported
Commercial TSD Indicator:	No
Treatment Storage and Disposal Type:	Not reported
2018 GPRC Permit Baseline:	Not on the Baseline
2018 GPRC Renewals Baseline:	Not on the Baseline
Permit Renewals Workload Universe:	Not reported
Permit Workload Universe:	Not reported
Permit Progress Universe:	Not reported
Post-Closure Workload Universe:	Not reported
Closure Workload Universe:	Not reported
202 GPRC Corrective Action Baseline:	No
Corrective Action Workload Universe:	No
Subject to Corrective Action Universe:	No
Non-TSDs Where RCRA CA has Been Imposed Universe:	No
TSDs Potentially Subject to CA Under 3004 (u)/(v) Universe:	No
TSDs Only Subject to CA under Discretionary Auth Universe:	No
Corrective Action Priority Ranking:	No NCAPS ranking
Environmental Control Indicator:	No
Institutional Control Indicator:	No
Human Exposure Controls Indicator:	N/A
Groundwater Controls Indicator:	N/A
Operating TSD Universe:	Not reported
Full Enforcement Universe:	Not reported

Map ID  
Direction  
Distance  
Elevation

MAP FINDINGS

Site

Database(s)

EDR ID Number  
EPA ID Number

**PROSPECT PARK BORO OF (Continued)**

**1001127722**

Significant Non-Complier Universe:	No
Unaddressed Significant Non-Complier Universe:	No
Addressed Significant Non-Complier Universe:	No
Significant Non-Complier With a Compliance Schedule Universe:	No
Financial Assurance Required:	Not reported
Handler Date of Last Change:	20080626
Recognized Trader-Importer:	No
Recognized Trader-Exporter:	No
Importer of Spent Lead Acid Batteries:	No
Exporter of Spent Lead Acid Batteries:	No
Recycler Activity Without Storage:	No
Manifest Broker:	No
Sub-Part P Indicator:	No

Hazardous Waste Summary:

Waste Code:	D001
Waste Description:	IGNITABLE WASTE

Waste Code:	D018
Waste Description:	BENZENE

Handler - Owner Operator:

Owner/Operator Indicator:	Owner
Owner/Operator Name:	BORO OF PROSPECT PARK
Legal Status:	Municipal
Date Became Current:	Not reported
Date Ended Current:	Not reported
Owner/Operator Address:	106 BROWN AVE
Owner/Operator City,State,Zip:	PROSPECT PARK, NJ 07508
Owner/Operator Telephone:	973-790-4990
Owner/Operator Telephone Ext:	Not reported
Owner/Operator Fax:	Not reported
Owner/Operator Email:	Not reported

Owner/Operator Indicator:	Operator
Owner/Operator Name:	BORO OF PROSPECT PARK
Legal Status:	Municipal
Date Became Current:	Not reported
Date Ended Current:	Not reported
Owner/Operator Address:	106 BROWN AVE
Owner/Operator City,State,Zip:	PROSPECT PARK, NJ 07508
Owner/Operator Telephone:	973-790-4990
Owner/Operator Telephone Ext:	Not reported
Owner/Operator Fax:	Not reported
Owner/Operator Email:	Not reported

Owner/Operator Indicator:	Owner
Owner/Operator Name:	BORO OF PROSPECT PARK
Legal Status:	Municipal
Date Became Current:	Not reported
Date Ended Current:	Not reported
Owner/Operator Address:	106 BROWN AVE
Owner/Operator City,State,Zip:	PROSPECT PARK, NJ 07508
Owner/Operator Telephone:	973-790-4990
Owner/Operator Telephone Ext:	Not reported

Map ID  
Direction  
Distance  
Elevation

MAP FINDINGS

Site

Database(s)

EDR ID Number  
EPA ID Number

**PROSPECT PARK BORO OF (Continued)**

**1001127722**

Owner/Operator Fax: Not reported  
Owner/Operator Email: Not reported

Historic Generators:

Receive Date: 20060101  
Handler Name: PROSPECT PARK BORO OF  
Federal Waste Generator Description: Not a generator, verified  
State District Owner: NJ  
Large Quantity Handler of Universal Waste: No  
Recognized Trader Importer: No  
Recognized Trader Exporter: No  
Spent Lead Acid Battery Importer: No  
Spent Lead Acid Battery Exporter: No  
Current Record: No  
Non Storage Recycler Activity: Not reported  
Electronic Manifest Broker: Not reported

Receive Date: 20070101  
Handler Name: PROSPECT PARK BORO OF  
Federal Waste Generator Description: Not a generator, verified  
State District Owner: NJ  
Large Quantity Handler of Universal Waste: No  
Recognized Trader Importer: No  
Recognized Trader Exporter: No  
Spent Lead Acid Battery Importer: No  
Spent Lead Acid Battery Exporter: No  
Current Record: Yes  
Non Storage Recycler Activity: Not reported  
Electronic Manifest Broker: Not reported

Receive Date: 19970130  
Handler Name: PROSPECT PARK BORO OF  
Federal Waste Generator Description: Small Quantity Generator  
State District Owner: NJ  
Large Quantity Handler of Universal Waste: No  
Recognized Trader Importer: No  
Recognized Trader Exporter: No  
Spent Lead Acid Battery Importer: No  
Spent Lead Acid Battery Exporter: No  
Current Record: No  
Non Storage Recycler Activity: Not reported  
Electronic Manifest Broker: Not reported

List of NAICS Codes and Descriptions:

NAICS Codes: No NAICS Codes Found

Facility Has Received Notices of Violations:

Violations: No Violations Found

Evaluation Action Summary:

Evaluations: No Evaluations Found

Map ID  
Direction  
Distance  
Elevation

MAP FINDINGS

Site

Database(s)

EDR ID Number  
EPA ID Number

**Q89**  
**WNW**  
**1/8-1/4**  
**0.234 mi.**  
**1237 ft.**  
**PROSPECT PARK BORO**  
**106 BROWN AVE**  
**PROSPECT PARK BORO, NJ 07508**  
**Site 4 of 5 in cluster Q**

**NJ HIST LUST**  
**NJ UST**  
**U000355424**  
**N/A**

**Relative:**  
**Higher**

LUST HIST:

**Actual:**  
**183 ft.**

Case ID: Not reported  
Lead Program Assigned: Bureau of Field Operations - Initial Notice Section  
**Facility Status: Site Issued Letter of No Further Action for Area(s) Of Concern**  
UST ID: 0040628  
TMS Number: C96-0451  
Remedial Level: Site has 1 area of concern with 1 media of concern.  
Case Manager: Stuart Friedman  
Facility Phone: (609) 292-9208  
No Further Action: 5/8/1997 0:00:00  
RAW Approved: Not reported  
CEA: Not reported  
Date CEA Lifted: Not reported  
Dead Notice: Not reported

UST:

Facility ID: 004062

Tanks:

Tank Id: TANK-1  
Tank Number: 0001  
**Tank Status: Removed**  
Tank Status Date: 01/23/1997  
Install Date: 01/01/1981  
Tank Contents: Leaded Gasoline  
Tank Size: 1500  
Tank Compliance: No  
Overfill: No  
Compliance Monitoring?: No  
Overfill Protection: No  
Spill Containment: No  
Tank Wellhead Protection: Not reported  
Tank/Pipe Construction Type: Tank Cathodically protected steel  
Tank/Pipe Construction Type: Pipe Bare steel  
Tank/Pipe Monitor: Pipe None  
Tank/Pipe Monitor: Tank None

Tank Id: TANK-2  
Tank Number: 0002  
**Tank Status: Removed**  
Tank Status Date: 01/23/1997  
Install Date: 01/01/1981  
Tank Contents: Unleaded Gasoline  
Tank Size: 1500  
Tank Compliance: No  
Overfill: No  
Compliance Monitoring?: No  
Overfill Protection: No  
Spill Containment: No  
Tank Wellhead Protection: Not reported

Map ID  
Direction  
Distance  
Elevation

MAP FINDINGS

Site

Database(s)

EDR ID Number  
EPA ID Number

**PROSPECT PARK BORO (Continued)**

**U000355424**

Tank/Pipe Construction Type: Pipe Bare steel  
Tank/Pipe Construction Type: Tank Cathodically protected steel  
Tank/Pipe Monitor: Pipe None  
Tank/Pipe Monitor: Tank None

Tank Id: TANK-3  
Tank Number: 0003  
**Tank Status: Removed**  
Tank Status Date: 01/23/1997  
Install Date: 01/01/1981  
Tank Contents: Unleaded Gasoline  
Tank Size: 1500  
Tank Compliance: No  
Overfill: No  
Compliance Monitoring?: No  
Overfill Protection: No  
Spill Containment: No  
Tank Wellhead Protection: Not reported  
Tank/Pipe Construction Type: Pipe Bare steel  
Tank/Pipe Construction Type: Tank Cathodically protected steel  
Tank/Pipe Monitor: Pipe None  
Tank/Pipe Monitor: Tank None

**W90**  
**NNW**  
**1/8-1/4**  
**0.235 mi.**  
**1240 ft.**

**363 NORTH 10TH STREET**  
**363 N 10TH ST**  
**PROSPECT PARK, NJ 07470**

**NJ HIST HWS S106580820**  
**NJ VCP N/A**

**Site 1 of 2 in cluster W**

**Relative:**  
**Higher**  
**Actual:**  
**193 ft.**

HIST SHWS:  
**Case Status: Active**  
Status Date: 4/7/2004  
Case ID: 225350  
Contact: Bureau of Field Operations - Northern  
Sub Section Label: A: Sites with On-Site Sources of Contamination  
Site Municipality: 1610  
Remedial Level Code: C2  
Classification exception area dt: None  
Classification exception area dt: Not reported  
Deed Notice Status: None  
Deed Notice Date: Not reported  
Engineering Control Status: None  
Engineering Control Date: Not reported  
National Priorities List Status: Not reported  
National Priorities List Date: Not reported  
X Coordinate: 582598  
Y Coordinate: 765784  
Coordinate System: NJ State Plane (NAD83) - USFEET

VCP:  
Incident Number: 03-05-08-2100-09  
MOA Execution Date: 04/07/2004  
Type Of Vcp File: HISTORICAL  
Pi Number: Not reported  
Case Type(Case Type): Not reported  
Case Contact: Department Not reported

Map ID  
Direction  
Distance  
Elevation

MAP FINDINGS

Site

Database(s)

EDR ID Number  
EPA ID Number

**363 NORTH 10TH STREET (Continued)**

**S106580820**

Case Contact Name: Not reported  
Case Contact: Organization Administrator of the Estate of Lenora E Natoli  
Case Contact: Address: Line1 Not reported  
Case Contact: Address: Line2 Not reported  
Case Contact: Address: Line3 Not reported  
Case Contact City,St,Zip: Not reported

**X91**  
**ENE**  
**1/8-1/4**  
**0.236 mi.**  
**1247 ft.**

**DAICOLOR POPE**  
**33 SIXTH AVENUE**  
**PATERSON, NJ 07024**

**NJ MANIFEST** **S107881178**  
**N/A**

**Site 1 of 9 in cluster X**

**Relative:**  
**Lower**  
**Actual:**  
**42 ft.**

NJ MANIFEST:  
EPA Id: NJD002620623  
Mail Address: 33 SIXTH AVENUE  
Mail City/State/Zip: PATERSON 07024  
Facility Phone: 9732792702  
Emergency Phone: Not reported  
Contact: FLOR CARIAGA  
Comments: Not reported  
SIC Code: Not reported  
County: 16  
Municipal: 08  
Previous EPA Id: Not reported  
Gen Flag: X  
Trans Flag: Not reported  
TSD Flag: Not reported  
Name Change: Not reported  
Date Change: Not reported

Manifest:  
Manifest Number: SCB0500172  
EPA ID: NJD002620623  
Date Shipped: 10/07/2005  
TSD EPA ID: SCD036275626  
Transporter EPA ID: NJD986607380  
Transporter 2 EPA ID: Not reported  
Transporter 3 EPA ID: Not reported  
Transporter 4 EPA ID: Not reported  
Transporter 5 EPA ID: Not reported  
Transporter 6 EPA ID: Not reported  
Transporter 7 EPA ID: Not reported  
Transporter 8 EPA ID: Not reported  
Transporter 9 EPA ID: Not reported  
Transporter 10 EPA ID: Not reported  
Date Trans1 Transported Waste: 10/07/2005  
Date Trans2 Transported Waste: Not reported  
Date Trans3 Transported Waste: Not reported  
Date Trans4 Transported Waste: Not reported  
Date Trans5 Transported Waste: Not reported  
Date Trans6 Transported Waste: Not reported  
Date Trans7 Transported Waste: Not reported  
Date Trans8 Transported Waste: Not reported  
Date Trans9 Transported Waste: Not reported  
Date Trans10 Transported Waste: Not reported  
Date TSD Received Waste: 10/17/2005  
TSD EPA Facility Name: Not reported

Map ID  
Direction  
Distance  
Elevation

MAP FINDINGS

Site

Database(s)

EDR ID Number  
EPA ID Number

DAICOLOR POPE (Continued)

S107881178

QTY Units: Not reported  
Transporter SEQ ID: Not reported  
Transporter-1 Date: Not reported  
Waste SEQ ID: Not reported  
Waste Type Code 2: Not reported  
Waste Type Code 3: Not reported  
Waste Type Code 4: Not reported  
Waste Type Code 5: Not reported  
Waste Type Code 6: Not reported  
Date Accepted: Not reported  
Manifest Discrepancy Type: Not reported  
Data Entry Number: 12140535  
Was Load Rejected: PATERSON 07024  
Reason Load Was Rejected: Not reported

X92  
ENE  
1/8-1/4  
0.236 mi.  
1247 ft.

DAICOLOR POPE CHEMICAL COMPANY  
33 SIXTH AVE  
PATERSON, NJ 07524  
Site 2 of 9 in cluster X

NY MANIFEST S119070196  
N/A

Relative:  
Lower  
Actual:  
42 ft.

NY MANIFEST:  
Name: DAICOLOR POPE CHEMICAL COMPANY  
Address: 33 SIXTH AVE  
City,State,Zip: PATERSON, NJ 07524  
Country: USA  
EPA ID: NJD002520583  
Facility Status: Not reported  
Location Address 1: MAINTENANCE SHOP 33 6TH AVENUE  
Code: BP  
Location Address 2: Not reported  
Total Tanks: Not reported  
Location City: PATERSON  
Location State: NJ  
Location Zip: 07524  
Location Zip 4: Not reported

NY MANIFEST:  
EPAID: NJD002520583  
Mailing Name: DAICOLOR POPE CHEMICAL COMPANY  
Mailing Contact: DAICOLOR POPE CHEMICAL COMPANY  
Mailing Address 1: MAINTENANCE SHOP 33 6TH AVENUE  
Mailing Address 2: Not reported  
Mailing City: PATERSON  
Mailing State: NJ  
Mailing Zip: 07524  
Mailing Zip 4: Not reported  
Mailing Country: USA  
Mailing Phone: 2012792702

MAP FINDINGS

Map ID  
 Direction  
 Distance  
 Elevation

Site

Database(s)

EDR ID Number  
 EPA ID Number

**X93**  
**ENE**  
**1/8-1/4**  
**0.236 mi.**  
**1247 ft.**

**DAICOLOR POPE INC**  
**33 6TH AVE**  
**PATERSON CITY, NJ 07524**

**Site 3 of 9 in cluster X**

**NJ HIST HWS**  
**NJ UST**  
**NJ BROWNFIELDS**  
**NJ SPILLS**  
**NJ Financial Assurance**  
**NJ ISRA**

**U000354112**  
**N/A**

**Relative:**  
**Lower**

HIST SHWS:

**Actual:**  
**42 ft.**

**Case Status:** **Active**  
 Status Date: 6/18/2004  
 Case ID: 002319  
 Contact: BNCM  
 Sub Section Label: A: Sites with On-Site Sources of Contamination  
 Site Municipality: 1608  
 Remedial Level Code: C1  
 Classification exception area dt: None  
 Classification exception area dt: Not reported  
 Deed Notice Status: None  
 Deed Notice Date: Not reported  
 Engineering Control Status: None  
 Engineering Control Date: Not reported  
 National Priorities List Status: Not reported  
 National Priorities List Date: Not reported  
 X Coordinate: 584764  
 Y Coordinate: 765566  
 Coordinate System: NJ State Plane (NAD83) - USFEET

UST:

Facility ID: 002319

Tanks:

Tank Id: TANK-1  
 Tank Number: 0001  
**Tank Status:** **Removed**  
 Tank Status Date: 07/01/1986  
 Install Date: 01/01/1978  
 Tank Contents: Heating Oil (No. 2)  
 Tank Size: 8000  
 Tank Compliance: No  
 Overfill: No  
 Compliance Monitoring?: No  
 Overfill Protection: No  
 Spill Containment: No  
 Tank Wellhead Protection: Not reported  
 Tank/Pipe Construction Type: Tank Bare steel  
 Tank/Pipe Construction Type: Pipe Bare steel  
 Tank/Pipe Monitor: Pipe None  
 Tank/Pipe Monitor: Tank None

BROWNFIELDS:

Name: DAICOLOR POPE INC  
 Address: 33 6TH AVE  
 City, State, Zip: PATERSON CITY, PATERSON CITY 08057  
 Price: Not reported  
 Assessed Value: Not reported  
 Property Size: Unknown  
 Annual Taxes: Not reported

Map ID  
Direction  
Distance  
Elevation

MAP FINDINGS

Site

Database(s)

EDR ID Number  
EPA ID Number

**DAICOLOR POPE INC (Continued)**

**U000354112**

Representative Address:	Not reported
Representative City/State/Zip:	Not reported
Submitter Name:	Not reported
Submitter Address1:	Not reported
Submitter Address2:	Not reported
Submitter City:	Not reported
Submitter State:	Not reported
Submitter Zip:	Not reported
Submitter Email:	Not reported
Submitter Phone:	Not reported
Transaction Type:	Not reported
Transfer Type:	Not reported
Site Number:	9685
X Coordinate:	584764
Y Coordinate:	765566
Coord:	584764:765566
AutolD:	Not reported
Ownership Type:	unknown
Ownership:	DEP Case
PStatus:	DEP Case
PI Number:	002319
Owner Name:	Rolando Romeo
Owner Address + Owner Street:	15 Third Street
Owner City:	Passaic
Owner State:	NJ
Owner Zip Code:	07055
Owner County:	Not reported
Owner Phone:	9999999999
Owner Fax:	9999999999
Owner Email:	Not reported
Owner Organization:	Not Identified
Authorized Representative:	Not reported
Auth Rep Relation to Owner:	Not reported
Municipal Contact Name:	Not reported
Municipal Contact Street:	Not reported
Municipal Contact City:	Not reported
Municipal Contact State:	Not reported
Municipal Contact Zip Code:	Not reported
Municipal Contact Phone:	9999999999
Municipal Contact Fax:	9999999999
Municipal Contact Email:	Not reported
Department:	Not reported
Municipal Contact Title:	Not reported
Contact Relation to Owner:	Not reported
Current Zoning:	Not reported
Proposed Zoning:	Not reported
Copy of Title Insurance:	Not reported
Block:	Not reported
Lot:	Not reported
Development Plan Completed:	Unknown
Market Study Completed:	Unknown
Current Activity:	Not reported
Current Operations:	Not reported
Prior Operations:	Not reported
Deed Restrictions:	Unknown
Easements:	Unknown
Buildings:	Not reported

Map ID  
Direction  
Distance  
Elevation

MAP FINDINGS

Site

Database(s)

EDR ID Number  
EPA ID Number

**DAICOLOR POPE INC (Continued)**

**U000354112**

Condition of Buildings:	Not reported
Square Footage:	Not reported
Total Buildable Space:	Not reported
Lease Price:	Not reported
Tax Certificate:	Unknown
Tax Lien:	Unknown
Other Liens/Judgements:	No
Traffic Study:	Unknown
Road Access:	Not reported
Waterfront Access:	Unknown
Airport Access:	Unknown
Public Transportation Access:	Unknown
Major Highway Name:	Not reported
Major Highway Interchange:	Not reported
Major Highway Miles Away:	Not reported
Local Highway Name:	Not reported
Local Highway Interchange:	Not reported
Local Highway Miles Away:	Not reported
Rail Type:	Not reported
Rail Name:	Not reported
Rail Station:	Not reported
Rail Miles Away:	Not reported
Public Water:	Unknown
Electric:	Unknown
Gas:	Unknown
Public Sewer:	Unknown
Telephone:	Unknown
Cable:	Unknown
Fiber Optics:	Unknown
Wetlands:	No
Sensitive Ecosystems/Habitats:	No
Endangered Species:	No
Historic/Archeological Site:	No
100 Year Flood Plain:	No
500 Year Flood Plain:	No
Environmental Report Copies:	Yes
List Containing Site:	Not reported
Preliminary Assessment:	No
Site Investigation:	No
Remedial Investigation:	No
Remedial Action Workplan:	No
Voluntary Cleanup Program:	No
Environmental Litigation:	No
Remediation In Progress:	Yes
Remediation Estimated Complete Date:	Not reported
Regulatory sign-off:	No
Regulatory Sign-Off Description:	Not reported
Other Incentives:	No
Low Interest Rates:	No
HDSRF Grants:	No
TIF:	No
HDSRF Loans:	No
USA Loans:	No
USA Grants:	No
Designated Redevelopment Area:	No
Environmental Opportunity Zone:	No
Tax Rebate or Abatement:	No

Map ID  
Direction  
Distance  
Elevation

MAP FINDINGS

Site

Database(s)

EDR ID Number  
EPA ID Number

**DAICOLOR POPE INC (Continued)**

**U000354112**

Empowerment Zone (Federal): No  
Urban Coordinating Council Neighborhood: No  
Enterprise Community (Federal): No  
Urban Enterprise Zone: No  
Additional Comments: 1) Assigned to Program,6/18/2004 2) C1: No Formal Design - Source  
Known or Identified-Potential GW Contamination established 9/20/2005  
County\_int\_FK: 16  
Municipality\_int\_FK: 455  
Planning Area Designation: Planning Area 1  
Authorized Representative Email: Not reported  
Authorized Representative Phone: 9999999999  
General Comments: Not reported

**NJ SPILL:**

Name: POPE CHEMICAL  
Address: 33 6TH AVE  
City,State,Zip: PATERSON, NJ  
Trenton Dispatch Log Number: 50615  
Case Number: 99-09-22-0705-41  
Notify Type: Municipality  
Date Received: 09/22/1999  
Location: Facility  
Other Location: Not reported  
Incident Date: 09/22/1999  
Incident Time: 0655  
A310 Letter: False  
Ref. Code: 001  
COMU: 1608  
CAS Number: Not reported  
Hazardous: Unknown  
Incident Location: Not reported  
Facility Type: Industrial  
Facility Phone: Not reported  
Substance(s): Not reported  
Substance Type: Not reported  
Substance Identity: Not reported  
TCPA Chemical: Not reported  
Hazrds Material: Not reported  
Amnt Released: Not reported  
Release VE: Not reported  
Contained: Not reported  
Release Type: Not reported  
Incident Desc: Not reported  
Status at Spill: FIRE INVOLVING UNK CHEMICALS DUE TO UNK CAUSE  
NJ Spill Date: Not reported  
NJ Spill Time: Not reported  
NJ Spill Name: Not reported  
NJ Spill Title: Not reported  
NJ Spill Phone: Not reported  
Other Date: Not reported  
Other Time: Not reported  
Other Name: Not reported  
Other Title: Not reported  
Other Phone: Not reported  
Injuries: Unknown  
Public Exposure: Unknown  
Road Closed: No

Map ID  
Direction  
Distance  
Elevation

MAP FINDINGS

Site

Database(s)

EDR ID Number  
EPA ID Number

**DAICOLOR POPE INC (Continued)**

**U000354112**

Facility Evacuation:	Unknown
Receiving Water:	Not reported
Public Evacuation:	Unknown
Police at Scene:	Yes
Firemen at Scene:	Yes
Contamination of:	Air, Land
Nature of Incident:	Not reported
Wind Direction/Speed:	0
Assistance Requested:	No
Memo. Of Understanding:	No
Drill/trng Exercise:	No
Operator:	JULIE
Contact Name:	Not reported
Caller Name:	REDACTED
Caller Title:	Not reported
Caller Address:	Not reported
Caller City,St,Zip:	Not reported
Caller Phone:	Not reported
Responsible Party:	Known
Responsible Party Name:	POPE CHEMICAL
Responsible Party Contact:	Not reported
Responsible Party Title:	Not reported
Responsible Party Telephone:	Not reported
Responsible Party Street:	33 6TH AVE
Responsible Party Municipality:	PATERSON
Responsible Party State:	NJ
Responsible Party Zip:	Not reported
Responsible City,St,Zip:	PATERSON, NJ
Responsible Party County:	PASSAIC
Local Municipality:	No
Local Municipality Name:	Not reported
Local Municipality Title:	Not reported
Local Municipality Phone:	Not reported
Local Municipality Date:	Not reported
Local Municipality Time:	Not reported
Incident Name:	Not reported
Incident Referred To:	Not reported
Incident Region:	Not reported
Incident Phone:	Not reported
Incident Date:	Not reported
Comments:	Not reported
Date A310 Letter Printed:	Not reported
Date Local Authority Was Notified:	Not reported
Date Update:	Not reported
Date Report Faxed to Local Authority:	Not reported
Local Authority Notification Date:	Not reported
Reporter Name:	Not reported
Reporter Type:	Not reported
Rep Received Date:	Not reported
Reporter Title:	Not reported
Reporter Orgzn:	Not reported
Reporter Address:	Not reported
Reporter City,St,Zip:	Not reported
Reporter County:	Not reported
Incident Type:	Not reported
Incident Status:	Not reported
Incident Source Category:	Not reported

Map ID  
Direction  
Distance  
Elevation

MAP FINDINGS

Site

Database(s)

EDR ID Number  
EPA ID Number

**DAICOLOR POPE INC (Continued)**

**U000354112**

Incident Source Name: Not reported  
Incident Source Address: Not reported  
Incident Source Address 2: Not reported  
Incident Source City,St,Zip: Not reported  
Incident Source County: Not reported  
DEP Requested: Not reported  
Confidential: Not reported

**NJ Financial Assurance:**

Name: DAICOLOR USA INC  
Address: 33 6TH AVE  
City,State,Zip: PATERSON CITY, NJ  
Dispositon Date: 03/30/2006  
RFS Disposition Description: RECEIVED  
Institution: Daicolor USA Inc.  
RFS Type Description: Remediation Trust Fund  
PI Number: 002319  
Activity Class Code: VIC  
Act Class Decode: Virtual Institutional Controls  
Document Title: Case Oversight Document Set

Name: DAICOLOR USA INC  
Address: 33 6TH AVE  
City,State,Zip: PATERSON CITY, NJ  
Dispositon Date: 04/07/2009  
RFS Disposition Description: APPROVED  
Institution: Daicolor USA Inc.  
RFS Type Description: Remediation Trust Fund  
PI Number: 002319  
Activity Class Code: VIC  
Act Class Decode: Virtual Institutional Controls  
Document Title: Case Oversight Document Set

**NJ ISRA:**

Name: DAICOLOR POPE INC  
Address: 33 6TH AVE  
City,State,Zip: PATERSON CITY, NJ 08057  
Pi Number: 002319  
Action Number: Not reported  
Title: E20040283 Daicolor Pope Inc  
Isra Trg: Finalized Date: 2/28/2006  
Start Date: 2004-06-18  
Case Status: Assigned to Program  
Case No: Not reported  
Case Name: DAICOLOR POPE INC  
Trigger Type: Cessation  
Trigger Date: 2004-06-01

Name: DAICOLOR POPE INC  
Address: 33 6TH AVE  
City,State,Zip: PATERSON CITY, NJ 08057  
Pi Number: 002319  
Action Number: Not reported  
Title: E20040283 Daicolor Pope Inc  
Isra Trg: Finalized Date: 2/28/2006  
Start Date: 2012-05-08

Map ID  
Direction  
Distance  
Elevation

MAP FINDINGS

Site

Database(s)

EDR ID Number  
EPA ID Number

**DAICOLOR POPE INC (Continued)**

**U000354112**

Case Status: LSRP Oversight  
Case No: Not reported  
Case Name: DAICOLOR POPE INC  
Trigger Type: Cessation  
Trigger Date: 2004-06-01

Name: DAICOLOR POPE INC  
Address: 33 6TH AVE  
City,State,Zip: PATERSON CITY, NJ 08057  
Pi Number: 002319  
Action Number: Not reported  
Title: E20040283 Daicolor Pope Inc  
Isra Trg: Finalized Date 2/28/2006  
Start Date: 2019-03-21  
Case Status: RAO-Entire Site (Restricted Use)  
Case No: Not reported  
Case Name: DAICOLOR POPE INC  
Trigger Type: Cessation  
Trigger Date: 2004-06-01

Name: DAICOLOR POPE INC  
Address: 33 6TH AVE  
City,State,Zip: PATERSON CITY, NJ 08057  
Pi Number: 002319  
Action Number: Not reported  
Title: E20040283 Daicolor Pope Inc  
Isra Trg: Finalized Date Not reported  
Start Date: 2004-06-18  
Case Status: Assigned to Program  
Case No: Not reported  
Case Name: DAICOLOR POPE INC  
Trigger Type: Property Sale  
Trigger Date: 2006-02-06

Name: DAICOLOR POPE INC  
Address: 33 6TH AVE  
City,State,Zip: PATERSON CITY, NJ 08057  
Pi Number: 002319  
Action Number: Not reported  
Title: E20040283 Daicolor Pope Inc  
Isra Trg: Finalized Date Not reported  
Start Date: 2012-05-08  
Case Status: LSRP Oversight  
Case No: Not reported  
Case Name: DAICOLOR POPE INC  
Trigger Type: Property Sale  
Trigger Date: 2006-02-06

Name: DAICOLOR POPE INC  
Address: 33 6TH AVE  
City,State,Zip: PATERSON CITY, NJ 08057  
Pi Number: 002319  
Action Number: Not reported  
Title: E20040283 Daicolor Pope Inc  
Isra Trg: Finalized Date Not reported  
Start Date: 2019-03-21  
Case Status: RAO-Entire Site (Restricted Use)

Map ID  
Direction  
Distance  
Elevation

MAP FINDINGS

Site

Database(s)

EDR ID Number  
EPA ID Number

**DAICOLOR POPE INC (Continued)**

**U000354112**

Case No: Not reported  
Case Name: DAICOLOR POPE INC  
Trigger Type: Property Sale  
Trigger Date: 2006-02-06  
  
Name: DAICOLOR POPE INC  
Address: 33 6TH AVENUE  
City,State,Zip: PATERSON CITY, NJ 08057  
Pi Number: 002319  
Action Number: Not reported  
Title: E86561 Pope Chemical Company  
Isra Trg: Finalized Date: Not reported  
Start Date: 1991-02-27  
Case Status: NFA (No Further Action) HISTORIC  
Case No: Not reported  
Case Name: Pope Chemical Company  
Trigger Type: Business Sale  
Trigger Date: 1987-03-09

Name: DAICOLOR POPE INC  
Address: 33 6TH AVENUE  
City,State,Zip: PATERSON CITY, NJ 08057  
Pi Number: 002319  
Action Number: Not reported  
Title: E86561 Pope Chemical Company  
Isra Trg: Finalized Date: Not reported  
Start Date: 1991-02-27  
Case Status: NFA (No Further Action) HISTORIC  
Case No: Not reported  
Case Name: Pope Chemical Company  
Trigger Type: Property Sale  
Trigger Date: 1987-03-09

**X94**  
**ENE**  
**1/8-1/4**  
**0.236 mi.**  
**1247 ft.**

**DAICOLOR POPE INC**  
**33 6TH AVE**  
**PATERSON CITY, NJ 07524**  
**Site 4 of 9 in cluster X**

**NJ SHWS**  
**NJ ENG CONTROLS**  
**NJ INST CONTROL**  
**NJ SPILLS**

**S102486733**  
**N/A**

**Relative:**  
**Lower**  
**Actual:**  
**42 ft.**

**SHWS:**  
Name: DAICOLOR POPE INC  
Address: 33 6TH AVE  
City,State,Zip: PATERSON CITY, NJ  
Site ID: 13390  
Status: Closed  
Home Owner: No  
PI Number: 002319

Detail As Of April 2012:  
X Coord Site: Not reported  
X Coord PI: Not reported  
Y Coord Site: Not reported  
Y Coord PI: Not reported

**ENG CONTROLS:**  
Name: DAICOLOR POPE INC  
Address: 33 6TH AVE  
Address 2: 30 36 BRANCH ST

Map ID  
Direction  
Distance  
Elevation

MAP FINDINGS

Site

Database(s)

EDR ID Number  
EPA ID Number

**DAICOLOR POPE INC (Continued)**

**S102486733**

City,State,Zip: PATERSON CITY, NJ 07524  
PI Number: 002319  
PI Name: DAICOLOR POPE INC  
DER Filed Date: 01/09/2017  
DER Lifted Date: Not reported  
DER Deed Usage (SI): Restricted  
Deed Specific Requirement: Slab  
Deed Parameter Desc: Benzo(a)pyrene  
Deed Depth: 0.5  
Entire Site Restricted: Yes  
Property Block: 1902  
Property Lot: 5  
X Coord: 584764  
Y Coord: 765566

Name: DAICOLOR POPE INC  
Address: 33 6TH AVE  
Address 2: 30 36 BRANCH ST  
City,State,Zip: PATERSON CITY, NJ 07524  
PI Number: 002319  
PI Name: DAICOLOR POPE INC  
DER Filed Date: 01/09/2017  
DER Lifted Date: Not reported  
DER Deed Usage (SI): Restricted  
Deed Specific Requirement: Slab  
Deed Parameter Desc: Benzo(b)fluoranthene  
Deed Depth: 0.6  
Entire Site Restricted: Yes  
Property Block: 1902  
Property Lot: 5  
X Coord: 584764  
Y Coord: 765566

Name: DAICOLOR POPE INC  
Address: 33 6TH AVE  
Address 2: 30 36 BRANCH ST  
City,State,Zip: PATERSON CITY, NJ 07524  
PI Number: 002319  
PI Name: DAICOLOR POPE INC  
DER Filed Date: 01/09/2017  
DER Lifted Date: Not reported  
DER Deed Usage (SI): Restricted  
Deed Specific Requirement: Slab  
Deed Parameter Desc: Benzo(k)fluoranthene  
Deed Depth: 0.5  
Entire Site Restricted: Yes  
Property Block: 1902  
Property Lot: 5  
X Coord: 584764  
Y Coord: 765566

Name: DAICOLOR POPE INC  
Address: 33 6TH AVE  
Address 2: 30 36 BRANCH ST  
City,State,Zip: PATERSON CITY, NJ 07524  
PI Number: 002319  
PI Name: DAICOLOR POPE INC

Map ID  
Direction  
Distance  
Elevation

MAP FINDINGS

Site

Database(s)

EDR ID Number  
EPA ID Number

**DAICOLOR POPE INC (Continued)**

**S102486733**

DER Filed Date: 01/09/2017  
DER Lifted Date: Not reported  
DER Deed Usage (SI): Restricted  
Deed Specific Requirement: Slab  
Deed Parameter Desc: Copper  
Deed Depth: 3  
Entire Site Restricted: Yes  
Property Block: 1902  
Property Lot: 5  
X Coord: 584764  
Y Coord: 765566

Name: DAICOLOR POPE INC  
Address: 33 6TH AVE  
Address 2: 30 36 BRANCH ST  
City,State,Zip: PATERSON CITY, NJ 07524  
PI Number: 002319  
PI Name: DAICOLOR POPE INC  
DER Filed Date: 01/09/2017  
DER Lifted Date: Not reported  
DER Deed Usage (SI): Restricted  
Deed Specific Requirement: Slab  
Deed Parameter Desc: Dibenzo(a,h)anthracene  
Deed Depth: 0.5  
Entire Site Restricted: Yes  
Property Block: 1902  
Property Lot: 5  
X Coord: 584764  
Y Coord: 765566

Name: DAICOLOR POPE INC  
Address: 33 6TH AVE  
Address 2: 30 36 BRANCH ST  
City,State,Zip: PATERSON CITY, NJ 07524  
PI Number: 002319  
PI Name: DAICOLOR POPE INC  
DER Filed Date: 01/09/2017  
DER Lifted Date: Not reported  
DER Deed Usage (SI): Restricted  
Deed Specific Requirement: Slab  
Deed Parameter Desc: Indeno(1,2,3-cd)pyrene  
Deed Depth: 0.5  
Entire Site Restricted: Yes  
Property Block: 1902  
Property Lot: 5  
X Coord: 584764  
Y Coord: 765566

Name: DAICOLOR POPE INC  
Address: 33 6TH AVE  
Address 2: 30 36 BRANCH ST  
City,State,Zip: PATERSON CITY, NJ 07524  
PI Number: 002319  
PI Name: DAICOLOR POPE INC  
DER Filed Date: 01/09/2017  
DER Lifted Date: Not reported  
DER Deed Usage (SI): Restricted

Map ID  
Direction  
Distance  
Elevation

MAP FINDINGS

Site

Database(s)

EDR ID Number  
EPA ID Number

**DAICOLOR POPE INC (Continued)**

**S102486733**

Deed Specific Requirement: Slab  
Deed Parameter Desc: Lead  
Deed Depth: 3  
Entire Site Restricted: Yes  
Property Block: 1902  
Property Lot: 5  
X Coord: 584764  
Y Coord: 765566

Name: DAICOLOR POPE INC  
Address: 33 6TH AVE  
Address 2: 30 36 BRANCH ST  
City,State,Zip: PATERSON CITY, NJ 07524  
PI Number: 002319  
PI Name: DAICOLOR POPE INC  
DER Filed Date: 01/09/2017  
DER Lifted Date: Not reported  
DER Deed Usage (SI): Restricted  
Deed Specific Requirement: Slab  
Deed Parameter Desc: PCBs  
Deed Depth: 0.5  
Entire Site Restricted: Yes  
Property Block: 1902  
Property Lot: 5  
X Coord: 584764  
Y Coord: 765566

Name: DAICOLOR POPE INC  
Address: 33 6TH AVE  
Address 2: 30 36 BRANCH ST  
City,State,Zip: PATERSON CITY, NJ 07524  
PI Number: 002319  
PI Name: DAICOLOR POPE INC  
DER Filed Date: 01/09/2017  
DER Lifted Date: Not reported  
DER Deed Usage (SI): Restricted  
Deed Specific Requirement: Slab  
Deed Parameter Desc: Total Petroleum Hydrocarbons  
Deed Depth: 7.5  
Entire Site Restricted: Yes  
Property Block: 1902  
Property Lot: 5  
X Coord: 584764  
Y Coord: 765566

Name: DAICOLOR POPE INC  
Address: 33 6TH AVE  
Address 2: 30 36 BRANCH ST  
City,State,Zip: PATERSON CITY, NJ 07524  
PI Number: 002319  
PI Name: DAICOLOR POPE INC  
DER Filed Date: 01/09/2017  
DER Lifted Date: Not reported  
DER Deed Usage (SI): Restricted  
Deed Specific Requirement: Slab  
Deed Parameter Desc: Benzo(a)anthracene  
Deed Depth: 0.5

Map ID  
Direction  
Distance  
Elevation

MAP FINDINGS

Site

Database(s)

EDR ID Number  
EPA ID Number

**DAICOLOR POPE INC (Continued)**

**S102486733**

Entire Site Restricted: Yes  
Property Block: 1902  
Property Lot: 6  
X Coord: 584764  
Y Coord: 765566  
  
Name: DAICOLOR POPE INC  
Address: 33 6TH AVE  
Address 2: 30 36 BRANCH ST  
City,State,Zip: PATERSON CITY, NJ 07524  
PI Number: 002319  
PI Name: DAICOLOR POPE INC  
DER Filed Date: 01/09/2017  
DER Lifted Date: Not reported  
DER Deed Usage (SI): Restricted  
Deed Specific Requirement: Slab  
Deed Parameter Desc: Benzo(a)pyrene  
Deed Depth: 0.5  
Entire Site Restricted: Yes  
Property Block: 1902  
Property Lot: 6  
X Coord: 584764  
Y Coord: 765566

[Click this hyperlink](#) while viewing on your computer to access 230 additional NJ ENG: record(s) in the EDR Site Report.

**INST CONTROL:**

Name: DAICOLOR POPE INC  
Address: 33 6TH AVE  
Address 2: 30 36 BRANCH ST  
City,State,Zip: PATERSON CITY, NJ 07524  
PI Number: 002319  
PI Name: DAICOLOR POPE INC  
Date Established: 11/22/2017  
Date Closed/Lifted: Not reported  
Intermediate Durations: Yes  
CEA Duration: Not reported  
CEA Case Track #: 2729  
CEA Name: Daicolor-Pope, Inc.  
X Coord: 584764  
Y Coord: 765566

**CEA Descriptions (SI):**

Arsenic  
Sodium  
Iron  
Manganese

**NJ SPILL:**

Name: POPE CHEMICAL  
Address: 33 6TH AVE  
City,State,Zip: PATERSON CITY, NJ  
Trenton Dispatch Log Number: 15138  
Case Number: 91-9-27-2016-20  
Notify Type: Not reported

Map ID  
Direction  
Distance  
Elevation

MAP FINDINGS

Site

Database(s)

EDR ID Number  
EPA ID Number

DAICOLOR POPE INC (Continued)

S102486733

Date Received: 09/27/1991  
Location: Facility  
Other Location: Not reported  
Incident Date: 09/27/1991  
Incident Time: 1915  
A310 Letter: No  
Ref. Code: 001  
COMU: 1608  
CAS Number: Not reported  
Hazardous: Not reported  
Incident Location: Not reported  
Facility Type: Industrial  
Facility Phone: 201-279-2702  
Substance(s): PHTHALOCYANINE  
Substance Type: Liquid  
Substance Identity: Known  
TCPA Chemical: No  
Hazrds Material: No  
Amnt Released: 5 TO 10 GAL  
Release VE: Estimate  
Contained: Yes  
Release Type: Terminated  
Incident Desc: Spill  
Status at Spill: A BLUE POWDER DYE THAT WAS BEING MIXED IN A 10,000 GAL VAT OVERFLOWED, RESULTING IN SPILL. SMALL AMOUNT OUTSIDE, THE REST INSIDE HOLDING TANK.  
NJ Spill Date: Not reported  
NJ Spill Time: Not reported  
NJ Spill Name: Not reported  
NJ Spill Title: Not reported  
NJ Spill Phone: Not reported  
Other Date: Not reported  
Other Time: Not reported  
Other Name: Not reported  
Other Title: Not reported  
Other Phone: Not reported  
Injuries: No  
Public Exposure: No  
Road Closed: Not reported  
Facility Evacuation: No  
Receiving Water: SEWER/PASSAIC RIVER  
Public Evacuation: No  
Police at Scene: No  
Firemen at Scene: No  
Contamination of: Land,Water  
Nature of Incident: Municipal  
Wind Direction/Speed: Not reported  
Assistance Requested: No  
Memo. Of Understanding: Not reported  
Drill/trng Exercise: Not reported  
Operator: JOYCE  
Contact Name: Not reported  
Caller Name: REDACTED  
Caller Title: Not reported  
Caller Address: Not reported  
Caller City,St,Zip: Not reported  
Caller Phone: Not reported

Map ID  
Direction  
Distance  
Elevation

MAP FINDINGS

Site

Database(s)

EDR ID Number  
EPA ID Number

**DAICOLOR POPE INC (Continued)**

**S102486733**

Responsible Party: Known  
Responsible Party Name: POPE CHEMICAL  
Responsible Party Contact: TIM O'NEAL  
Responsible Party Title: SUPV  
Responsible Party Telephone: 201-279-2702  
Responsible Party Street: 33 6TH AVE  
Responsible Party Municipality: PATERSON CITY  
Responsible Party State: NJ  
Responsible Party Zip: Not reported  
Responsible City,St,Zip: PATERSON CITY, NJ  
Responsible Party County: PASSAIC  
Local Municipality: Not reported  
Local Municipality Name: Not reported  
Local Municipality Title: Not reported  
Local Municipality Phone: Not reported  
Local Municipality Date: Not reported  
Local Municipality Time: Not reported  
Incident Name: JOE HOYLE  
Incident Referred To: DRPSR  
Incident Region: ER1  
Incident Phone: Paged,Faxed  
Incident Date: 09/27/1991  
Incident Name: Not reported  
Incident Referred To: OEP  
Incident Region: Monitoring  
Incident Phone: Faxed  
Incident Date: 1991-09-27 00:00:00  
Comments: Not reported  
Date A310 Letter Printed: Not reported  
Date Local Authority Was Notified: Not reported  
Date Update: Not reported  
Date Report Faxed to Local Authority: Not reported  
Local Authority Notification Date: Not reported  
Reporter Name: Not reported  
Reporter Type: Not reported  
Rep Received Date: Not reported  
Reporter Title: Not reported  
Reporter Orgzn: Not reported  
Reporter Address: Not reported  
Reporter City,St,Zip: Not reported  
Reporter County: Not reported  
Incident Type: Not reported  
Incident Status: Not reported  
Incident Source Category: Not reported  
Incident Source Name: Not reported  
Incident Source Address: Not reported  
Incident Source Address 2: Not reported  
Incident Source City,St,Zip: Not reported  
Incident Source County: Not reported  
DEP Requested: Not reported  
Confidential: Not reported

Map ID  
 Direction  
 Distance  
 Elevation

MAP FINDINGS

Site

Database(s)

EDR ID Number  
 EPA ID Number

**X95**  
**ENE**  
**1/8-1/4**  
**0.236 mi.**  
**1247 ft.**

**DAICOLOR USA INC. (DAICOLOR-POPE, INC.)**  
**33 SIXTH AVENUE**  
**PATERSON, NJ 07524**  
  
**Site 5 of 9 in cluster X**

**RCRA-SQG** 1000178976  
**NJ Release** NJD002520583  
**PA MANIFEST**  
**NJ MANIFEST**

**Relative:**  
**Lower**  
  
**Actual:**  
**42 ft.**

RCRA-SQG:  
 Date Form Received by Agency: 20070101  
 Handler Name: DAICOLOR USA INC. (DAICOLOR-POPE, INC.)  
 Handler Address: 33 SIXTH AVENUE  
 Handler City,State,Zip: PATERSON, NJ 07524  
 EPA ID: NJD002520583  
 Contact Name: ROBERT E TURKOS  
 Contact Address: Not reported  
 Contact City,State,Zip: Not reported  
 Contact Telephone: 973-759-4846 25  
 Contact Fax: Not reported  
 Contact Email: DAICOLORRT@AOL.COM  
 Contact Title: Not reported  
 EPA Region: 02  
 Land Type: Private  
 Federal Waste Generator Description: Small Quantity Generator  
 Non-Notifier: Not reported  
 Biennial Report Cycle: Not reported  
 Accessibility: Not reported  
 Active Site Indicator: Handler Activities  
 State District Owner: NJ  
 State District: NORTHERN  
 Mailing Address: 455 CORTLANDT STREET  
 Mailing City,State,Zip: BELLEVILLE, NJ 07109  
 Owner Name: DAICOLOR USA, INC.  
 Owner Type: Private  
 Operator Name: NO NAME FOUND  
 Operator Type: Private  
 Short-Term Generator Activity: No  
 Importer Activity: No  
 Mixed Waste Generator: No  
 Transporter Activity: No  
 Transfer Facility Activity: No  
 Recycler Activity with Storage: No  
 Small Quantity On-Site Burner Exemption: No  
 Smelting Melting and Refining Furnace Exemption: No  
 Underground Injection Control: No  
 Off-Site Waste Receipt: No  
 Universal Waste Indicator: No  
 Universal Waste Destination Facility: No  
 Federal Universal Waste: No  
 Active Site Fed-Reg Treatment Storage and Disposal Facility: Not reported  
 Active Site Converter Treatment storage and Disposal Facility: Not reported  
 Active Site State-Reg Treatment Storage and Disposal Facility: Not reported  
 Active Site State-Reg Handler: ---  
 Federal Facility Indicator: Not reported  
 Hazardous Secondary Material Indicator: NN  
 Sub-Part K Indicator: Not reported  
 Commercial TSD Indicator: No  
 Treatment Storage and Disposal Type: Not reported  
 2018 GPRA Permit Baseline: Not on the Baseline  
 2018 GPRA Renewals Baseline: Not on the Baseline  
 Permit Renewals Workload Universe: Not reported

Map ID  
 Direction  
 Distance  
 Elevation

MAP FINDINGS

Site

Database(s)

EDR ID Number  
 EPA ID Number

**DAICOLOR USA INC. (DAICOLOR-POPE, INC.) (Continued)**

**1000178976**

Permit Workload Universe:	Not reported
Permit Progress Universe:	Not reported
Post-Closure Workload Universe:	Not reported
Closure Workload Universe:	Not reported
202 GPRA Corrective Action Baseline:	No
Corrective Action Workload Universe:	No
Subject to Corrective Action Universe:	No
Non-TSDFs Where RCRA CA has Been Imposed Universe:	No
TSDFs Potentially Subject to CA Under 3004 (u)/(v) Universe:	No
TSDFs Only Subject to CA under Discretionary Auth Universe:	No
Corrective Action Priority Ranking:	No NCAPS ranking
Environmental Control Indicator:	No
Institutional Control Indicator:	No
Human Exposure Controls Indicator:	N/A
Groundwater Controls Indicator:	N/A
Operating TSDF Universe:	Not reported
Full Enforcement Universe:	Not reported
Significant Non-Complier Universe:	No
Unaddressed Significant Non-Complier Universe:	No
Addressed Significant Non-Complier Universe:	No
Significant Non-Complier With a Compliance Schedule Universe:	No
Financial Assurance Required:	Not reported
Handler Date of Last Change:	20080626
Recognized Trader-Importer:	No
Recognized Trader-Exporter:	No
Importer of Spent Lead Acid Batteries:	No
Exporter of Spent Lead Acid Batteries:	No
Recycler Activity Without Storage:	Not reported
Manifest Broker:	Not reported
Sub-Part P Indicator:	No

Biennial: List of Years

Year: 2005

[Click Here for Biennial Reporting System Data:](#)

Year: 2003

[Click Here for Biennial Reporting System Data:](#)

Year: 2001

[Click Here for Biennial Reporting System Data:](#)

Hazardous Waste Summary:

Waste Code:	D001
Waste Description:	IGNITABLE WASTE
Waste Code:	D002
Waste Description:	CORROSIVE WASTE
Waste Code:	D005
Waste Description:	BARIUM
Waste Code:	D006
Waste Description:	CADMIUM
Waste Code:	D007

Map ID  
Direction  
Distance  
Elevation

MAP FINDINGS

Site

Database(s)

EDR ID Number  
EPA ID Number

**DAICOLOR USA INC. (DAICOLOR-POPE, INC.) (Continued)**

**1000178976**

Waste Description: CHROMIUM  
Waste Code: D008  
Waste Description: LEAD  
Waste Code: D039  
Waste Description: TETRACHLOROETHYLENE  
Waste Code: D040  
Waste Description: TRICHLOROETHYLENE

Handler - Owner Operator:

Owner/Operator Indicator: Owner  
Owner/Operator Name: DAICOLOR USA, INC.  
Legal Status: Private  
Date Became Current: 19880101  
Date Ended Current: Not reported  
Owner/Operator Address: 455 CORTLANDT STREET  
Owner/Operator City,State,Zip: BELLEVILLE, NJ 07109  
Owner/Operator Telephone: Not reported  
Owner/Operator Telephone Ext: Not reported  
Owner/Operator Fax: Not reported  
Owner/Operator Email: Not reported

Owner/Operator Indicator: Owner  
Owner/Operator Name: OWNERNAME  
Legal Status: Private  
Date Became Current: Not reported  
Date Ended Current: Not reported  
Owner/Operator Address: NOT REQUIRED  
Owner/Operator City,State,Zip: NOT REQUIRED, WY 99999  
Owner/Operator Telephone: 212-555-1212  
Owner/Operator Telephone Ext: Not reported  
Owner/Operator Fax: Not reported  
Owner/Operator Email: Not reported

Owner/Operator Indicator: Owner  
Owner/Operator Name: DAICOLOR-POPE INC.  
Legal Status: Private  
Date Became Current: 19880101  
Date Ended Current: Not reported  
Owner/Operator Address: 33 6TH AVENUE  
Owner/Operator City,State,Zip: PATERSON, NJ 07524  
Owner/Operator Telephone: Not reported  
Owner/Operator Telephone Ext: Not reported  
Owner/Operator Fax: Not reported  
Owner/Operator Email: Not reported

Owner/Operator Indicator: Owner  
Owner/Operator Name: DAICOLOR USA, INC.  
Legal Status: Private  
Date Became Current: 19880101  
Date Ended Current: Not reported  
Owner/Operator Address: 455 CORTLANDT STREET  
Owner/Operator City,State,Zip: BELLEVILLE, NJ 07109  
Owner/Operator Telephone: Not reported  
Owner/Operator Telephone Ext: Not reported

Map ID  
Direction  
Distance  
Elevation

MAP FINDINGS

Site

Database(s)

EDR ID Number  
EPA ID Number

**DAICOLOR USA INC. (DAICOLOR-POPE, INC.) (Continued)**

**1000178976**

Owner/Operator Fax: Not reported  
Owner/Operator Email: Not reported

Owner/Operator Indicator: Owner  
Owner/Operator Name: DALCOLOR-POPE INC  
Legal Status: Private  
Date Became Current: 19880101  
Date Ended Current: Not reported  
Owner/Operator Address: Not reported  
Owner/Operator City,State,Zip: Not reported  
Owner/Operator Telephone: Not reported  
Owner/Operator Telephone Ext: Not reported  
Owner/Operator Fax: Not reported  
Owner/Operator Email: Not reported

Owner/Operator Indicator: Operator  
Owner/Operator Name: DAICOLOR USA, INC.  
Legal Status: Private  
Date Became Current: 19880101  
Date Ended Current: Not reported  
Owner/Operator Address: Not reported  
Owner/Operator City,State,Zip: Not reported  
Owner/Operator Telephone: Not reported  
Owner/Operator Telephone Ext: Not reported  
Owner/Operator Fax: Not reported  
Owner/Operator Email: Not reported

Owner/Operator Indicator: Operator  
Owner/Operator Name: AKIRA ISHIZAKA  
Legal Status: Private  
Date Became Current: 19880101  
Date Ended Current: Not reported  
Owner/Operator Address: Not reported  
Owner/Operator City,State,Zip: Not reported  
Owner/Operator Telephone: Not reported  
Owner/Operator Telephone Ext: Not reported  
Owner/Operator Fax: Not reported  
Owner/Operator Email: Not reported

Owner/Operator Indicator: Operator  
Owner/Operator Name: NO NAME FOUND  
Legal Status: Private  
Date Became Current: 19880101  
Date Ended Current: Not reported  
Owner/Operator Address: Not reported  
Owner/Operator City,State,Zip: Not reported  
Owner/Operator Telephone: Not reported  
Owner/Operator Telephone Ext: Not reported  
Owner/Operator Fax: Not reported  
Owner/Operator Email: Not reported

Owner/Operator Indicator: Operator  
Owner/Operator Name: DAICOLOR-POPE INC.  
Legal Status: Private  
Date Became Current: 19880101  
Date Ended Current: Not reported  
Owner/Operator Address: Not reported

Map ID  
Direction  
Distance  
Elevation

MAP FINDINGS

Site

Database(s)

EDR ID Number  
EPA ID Number

**DAICOLOR USA INC. (DAICOLOR-POPE, INC.) (Continued)**

**1000178976**

Owner/Operator City,State,Zip: Not reported  
Owner/Operator Telephone: Not reported  
Owner/Operator Telephone Ext: Not reported  
Owner/Operator Fax: Not reported  
Owner/Operator Email: Not reported

Historic Generators:

Receive Date: 20060228  
Handler Name: DAICOLOR USA INC. (DAICOLOR-POPE, INC.)  
Federal Waste Generator Description: Small Quantity Generator  
State District Owner: NJ  
Large Quantity Handler of Universal Waste: No  
Recognized Trader Importer: No  
Recognized Trader Exporter: No  
Spent Lead Acid Battery Importer: No  
Spent Lead Acid Battery Exporter: No  
Current Record: No  
Non Storage Recycler Activity: Not reported  
Electronic Manifest Broker: Not reported

Receive Date: 20070101  
Handler Name: DAICOLOR USA INC. (DAICOLOR-POPE, INC.)  
Federal Waste Generator Description: Small Quantity Generator  
State District Owner: NJ  
Large Quantity Handler of Universal Waste: No  
Recognized Trader Importer: No  
Recognized Trader Exporter: No  
Spent Lead Acid Battery Importer: No  
Spent Lead Acid Battery Exporter: No  
Current Record: Yes  
Non Storage Recycler Activity: Not reported  
Electronic Manifest Broker: Not reported

Receive Date: 19800818  
Handler Name: POPE CHEMICAL CORP  
Federal Waste Generator Description: Large Quantity Generator  
State District Owner: NJ  
Large Quantity Handler of Universal Waste: No  
Recognized Trader Importer: No  
Recognized Trader Exporter: No  
Spent Lead Acid Battery Importer: No  
Spent Lead Acid Battery Exporter: No  
Current Record: No  
Non Storage Recycler Activity: Not reported  
Electronic Manifest Broker: Not reported

Receive Date: 20020508  
Handler Name: DALCOLOR-POPE INC  
Federal Waste Generator Description: Large Quantity Generator  
State District Owner: NJ  
Large Quantity Handler of Universal Waste: No  
Recognized Trader Importer: No  
Recognized Trader Exporter: No  
Spent Lead Acid Battery Importer: No  
Spent Lead Acid Battery Exporter: No  
Current Record: No  
Non Storage Recycler Activity: Not reported

Map ID  
Direction  
Distance  
Elevation

MAP FINDINGS

Site

Database(s)

EDR ID Number  
EPA ID Number

**DAICOLOR USA INC. (DAICOLOR-POPE, INC.) (Continued)**

**1000178976**

Electronic Manifest Broker: Not reported  
  
Receive Date: 20040218  
Handler Name: DAICOLOR-POPE INC.  
Federal Waste Generator Description: Large Quantity Generator  
State District Owner: Not reported  
Large Quantity Handler of Universal Waste: No  
Recognized Trader Importer: No  
Recognized Trader Exporter: No  
Spent Lead Acid Battery Importer: No  
Spent Lead Acid Battery Exporter: No  
Current Record: No  
Non Storage Recycler Activity: Not reported  
Electronic Manifest Broker: Not reported

Receive Date: 20060301  
Handler Name: DAICOLOR USA INC. (DAICOLOR-POPE, INC.)  
Federal Waste Generator Description: Large Quantity Generator  
State District Owner: Not reported  
Large Quantity Handler of Universal Waste: No  
Recognized Trader Importer: No  
Recognized Trader Exporter: No  
Spent Lead Acid Battery Importer: No  
Spent Lead Acid Battery Exporter: No  
Current Record: No  
Non Storage Recycler Activity: Not reported  
Electronic Manifest Broker: Not reported

List of NAICS Codes and Descriptions:

NAICS Code: 325132  
NAICS Description: SYNTHETIC ORGANIC DYE AND PIGMENT MANUFACTURING

NAICS Code: 32551  
NAICS Description: PAINT AND COATING MANUFACTURING

NAICS Code: 325998  
NAICS Description: ALL OTHER MISCELLANEOUS CHEMICAL PRODUCT AND PREPARATION MANUFACTURING

Facility Has Received Notices of Violation:

Found Violation: No  
Agency Which Determined Violation: Not reported  
Violation Short Description: Not reported  
Date Violation was Determined: Not reported  
Actual Return to Compliance Date: Not reported  
Return to Compliance Qualifier: Not reported  
Violation Responsible Agency: Not reported  
Scheduled Compliance Date: Not reported  
Enforcement Identifier: Not reported  
Date of Enforcement Action: Not reported  
Enforcement Responsible Agency: Not reported  
Enforcement Docket Number: Not reported  
Enforcement Attorney: Not reported  
Corrective Action Component: Not reported  
Appeal Initiated Date: Not reported  
Appeal Resolution Date: Not reported  
Disposition Status Date: Not reported

Map ID  
Direction  
Distance  
Elevation

MAP FINDINGS

Site

Database(s)

EDR ID Number  
EPA ID Number

**DAICOLOR USA INC. (DAICOLOR-POPE, INC.) (Continued)**

**1000178976**

Disposition Status:	Not reported
Disposition Status Description:	Not reported
Consent/Final Order Sequence Number:	Not reported
Consent/Final Order Respondent Name:	Not reported
Consent/Final Order Lead Agency:	Not reported
Enforcement Type:	Not reported
Enforcement Responsible Person:	Not reported
Enforcement Responsible Sub-Organization:	Not reported
SEP Sequence Number:	Not reported
SEP Expenditure Amount:	Not reported
SEP Scheduled Completion Date:	Not reported
SEP Actual Date:	Not reported
SEP Defaulted Date:	Not reported
SEP Type:	Not reported
SEP Type Description:	Not reported
Proposed Amount:	Not reported
Final Monetary Amount:	Not reported
Paid Amount:	Not reported
Final Count:	Not reported
Final Amount:	Not reported
Found Violation:	No
Agency Which Determined Violation:	Not reported
Violation Short Description:	Not reported
Date Violation was Determined:	Not reported
Actual Return to Compliance Date:	Not reported
Return to Compliance Qualifier:	Not reported
Violation Responsible Agency:	Not reported
Scheduled Compliance Date:	Not reported
Enforcement Identifier:	Not reported
Date of Enforcement Action:	Not reported
Enforcement Responsible Agency:	Not reported
Enforcement Docket Number:	Not reported
Enforcement Attorney:	Not reported
Corrective Action Component:	Not reported
Appeal Initiated Date:	Not reported
Appeal Resolution Date:	Not reported
Disposition Status Date:	Not reported
Disposition Status:	Not reported
Disposition Status Description:	Not reported
Consent/Final Order Sequence Number:	Not reported
Consent/Final Order Respondent Name:	Not reported
Consent/Final Order Lead Agency:	Not reported
Enforcement Type:	Not reported
Enforcement Responsible Person:	Not reported
Enforcement Responsible Sub-Organization:	Not reported
SEP Sequence Number:	Not reported
SEP Expenditure Amount:	Not reported
SEP Scheduled Completion Date:	Not reported
SEP Actual Date:	Not reported
SEP Defaulted Date:	Not reported
SEP Type:	Not reported
SEP Type Description:	Not reported
Proposed Amount:	Not reported
Final Monetary Amount:	Not reported
Paid Amount:	Not reported
Final Count:	Not reported

Map ID  
Direction  
Distance  
Elevation

MAP FINDINGS

Site

Database(s)

EDR ID Number  
EPA ID Number

DAICOLOR USA INC. (DAICOLOR-POPE, INC.) (Continued)

1000178976

Final Amount:	Not reported
Found Violation:	Yes
Agency Which Determined Violation:	State
Violation Short Description:	Generators - General
Date Violation was Determined:	19940818
Actual Return to Compliance Date:	19940908
Return to Compliance Qualifier:	Observed
Violation Responsible Agency:	State
Scheduled Compliance Date:	19940906
Enforcement Identifier:	000
Date of Enforcement Action:	19940818
Enforcement Responsible Agency:	State
Enforcement Docket Number:	Not reported
Enforcement Attorney:	NJ
Corrective Action Component:	No
Appeal Initiated Date:	Not reported
Appeal Resolution Date:	Not reported
Disposition Status Date:	Not reported
Disposition Status:	Not reported
Disposition Status Description:	Not reported
Consent/Final Order Sequence Number:	Not reported
Consent/Final Order Respondent Name:	Not reported
Consent/Final Order Lead Agency:	Not reported
Enforcement Type:	WRITTEN INFORMAL
Enforcement Responsible Person:	NJJT
Enforcement Responsible Sub-Organization:	N
SEP Sequence Number:	Not reported
SEP Expenditure Amount:	Not reported
SEP Scheduled Completion Date:	Not reported
SEP Actual Date:	Not reported
SEP Defaulted Date:	Not reported
SEP Type:	Not reported
SEP Type Description:	Not reported
Proposed Amount:	Not reported
Final Monetary Amount:	Not reported
Paid Amount:	Not reported
Final Count:	Not reported
Final Amount:	Not reported
Found Violation:	Yes
Agency Which Determined Violation:	State
Violation Short Description:	Generators - Manifest
Date Violation was Determined:	19940818
Actual Return to Compliance Date:	19940908
Return to Compliance Qualifier:	Observed
Violation Responsible Agency:	State
Scheduled Compliance Date:	19940906
Enforcement Identifier:	000
Date of Enforcement Action:	19940818
Enforcement Responsible Agency:	State
Enforcement Docket Number:	Not reported
Enforcement Attorney:	NJ
Corrective Action Component:	No
Appeal Initiated Date:	Not reported
Appeal Resolution Date:	Not reported
Disposition Status Date:	Not reported

Map ID  
Direction  
Distance  
Elevation

MAP FINDINGS

Site

Database(s)

EDR ID Number  
EPA ID Number

**DAICOLOR USA INC. (DAICOLOR-POPE, INC.) (Continued)**

**1000178976**

Disposition Status:	Not reported
Disposition Status Description:	Not reported
Consent/Final Order Sequence Number:	Not reported
Consent/Final Order Respondent Name:	Not reported
Consent/Final Order Lead Agency:	Not reported
Enforcement Type:	WRITTEN INFORMAL
Enforcement Responsible Person:	NJJT
Enforcement Responsible Sub-Organization:	N
SEP Sequence Number:	Not reported
SEP Expenditure Amount:	Not reported
SEP Scheduled Completion Date:	Not reported
SEP Actual Date:	Not reported
SEP Defaulted Date:	Not reported
SEP Type:	Not reported
SEP Type Description:	Not reported
Proposed Amount:	Not reported
Final Monetary Amount:	Not reported
Paid Amount:	Not reported
Final Count:	Not reported
Final Amount:	Not reported
Found Violation:	Yes
Agency Which Determined Violation:	EPA
Violation Short Description:	Generators - General
Date Violation was Determined:	19931103
Actual Return to Compliance Date:	19940119
Return to Compliance Qualifier:	Observed
Violation Responsible Agency:	EPA
Scheduled Compliance Date:	Not reported
Enforcement Identifier:	Not reported
Date of Enforcement Action:	Not reported
Enforcement Responsible Agency:	Not reported
Enforcement Docket Number:	Not reported
Enforcement Attorney:	Not reported
Corrective Action Component:	Not reported
Appeal Initiated Date:	Not reported
Appeal Resolution Date:	Not reported
Disposition Status Date:	Not reported
Disposition Status:	Not reported
Disposition Status Description:	Not reported
Consent/Final Order Sequence Number:	Not reported
Consent/Final Order Respondent Name:	Not reported
Consent/Final Order Lead Agency:	Not reported
Enforcement Type:	Not reported
Enforcement Responsible Person:	Not reported
Enforcement Responsible Sub-Organization:	Not reported
SEP Sequence Number:	Not reported
SEP Expenditure Amount:	Not reported
SEP Scheduled Completion Date:	Not reported
SEP Actual Date:	Not reported
SEP Defaulted Date:	Not reported
SEP Type:	Not reported
SEP Type Description:	Not reported
Proposed Amount:	Not reported
Final Monetary Amount:	Not reported
Paid Amount:	Not reported
Final Count:	Not reported

Map ID  
Direction  
Distance  
Elevation

MAP FINDINGS

Site

Database(s)

EDR ID Number  
EPA ID Number

**DAICOLOR USA INC. (DAICOLOR-POPE, INC.) (Continued)**

**1000178976**

Final Amount:	Not reported
Found Violation:	Yes
Agency Which Determined Violation:	EPA
Violation Short Description:	LDR - General
Date Violation was Determined:	19931103
Actual Return to Compliance Date:	19940119
Return to Compliance Qualifier:	Observed
Violation Responsible Agency:	EPA
Scheduled Compliance Date:	Not reported
Enforcement Identifier:	Not reported
Date of Enforcement Action:	Not reported
Enforcement Responsible Agency:	Not reported
Enforcement Docket Number:	Not reported
Enforcement Attorney:	Not reported
Corrective Action Component:	Not reported
Appeal Initiated Date:	Not reported
Appeal Resolution Date:	Not reported
Disposition Status Date:	Not reported
Disposition Status:	Not reported
Disposition Status Description:	Not reported
Consent/Final Order Sequence Number:	Not reported
Consent/Final Order Respondent Name:	Not reported
Consent/Final Order Lead Agency:	Not reported
Enforcement Type:	Not reported
Enforcement Responsible Person:	Not reported
Enforcement Responsible Sub-Organization:	Not reported
SEP Sequence Number:	Not reported
SEP Expenditure Amount:	Not reported
SEP Scheduled Completion Date:	Not reported
SEP Actual Date:	Not reported
SEP Defaulted Date:	Not reported
SEP Type:	Not reported
SEP Type Description:	Not reported
Proposed Amount:	Not reported
Final Monetary Amount:	Not reported
Paid Amount:	Not reported
Final Count:	Not reported
Final Amount:	Not reported
Found Violation:	Yes
Agency Which Determined Violation:	State
Violation Short Description:	Generators - General
Date Violation was Determined:	19841221
Actual Return to Compliance Date:	19850617
Return to Compliance Qualifier:	Observed
Violation Responsible Agency:	State
Scheduled Compliance Date:	19850613
Enforcement Identifier:	001
Date of Enforcement Action:	19850530
Enforcement Responsible Agency:	State
Enforcement Docket Number:	Not reported
Enforcement Attorney:	Not reported
Corrective Action Component:	No
Appeal Initiated Date:	Not reported
Appeal Resolution Date:	Not reported
Disposition Status Date:	Not reported

Map ID  
Direction  
Distance  
Elevation

MAP FINDINGS

Site

Database(s)

EDR ID Number  
EPA ID Number

**DAICOLOR USA INC. (DAICOLOR-POPE, INC.) (Continued)**

**1000178976**

Disposition Status:	Not reported
Disposition Status Description:	Not reported
Consent/Final Order Sequence Number:	Not reported
Consent/Final Order Respondent Name:	Not reported
Consent/Final Order Lead Agency:	Not reported
Enforcement Type:	WRITTEN INFORMAL
Enforcement Responsible Person:	R2DEP
Enforcement Responsible Sub-Organization:	Not reported
SEP Sequence Number:	Not reported
SEP Expenditure Amount:	Not reported
SEP Scheduled Completion Date:	Not reported
SEP Actual Date:	Not reported
SEP Defaulted Date:	Not reported
SEP Type:	Not reported
SEP Type Description:	Not reported
Proposed Amount:	Not reported
Final Monetary Amount:	Not reported
Paid Amount:	Not reported
Final Count:	Not reported
Final Amount:	Not reported
Found Violation:	No
Agency Which Determined Violation:	Not reported
Violation Short Description:	Not reported
Date Violation was Determined:	Not reported
Actual Return to Compliance Date:	Not reported
Return to Compliance Qualifier:	Not reported
Violation Responsible Agency:	Not reported
Scheduled Compliance Date:	Not reported
Enforcement Identifier:	Not reported
Date of Enforcement Action:	Not reported
Enforcement Responsible Agency:	Not reported
Enforcement Docket Number:	Not reported
Enforcement Attorney:	Not reported
Corrective Action Component:	Not reported
Appeal Initiated Date:	Not reported
Appeal Resolution Date:	Not reported
Disposition Status Date:	Not reported
Disposition Status:	Not reported
Disposition Status Description:	Not reported
Consent/Final Order Sequence Number:	Not reported
Consent/Final Order Respondent Name:	Not reported
Consent/Final Order Lead Agency:	Not reported
Enforcement Type:	Not reported
Enforcement Responsible Person:	Not reported
Enforcement Responsible Sub-Organization:	Not reported
SEP Sequence Number:	Not reported
SEP Expenditure Amount:	Not reported
SEP Scheduled Completion Date:	Not reported
SEP Actual Date:	Not reported
SEP Defaulted Date:	Not reported
SEP Type:	Not reported
SEP Type Description:	Not reported
Proposed Amount:	Not reported
Final Monetary Amount:	Not reported
Paid Amount:	Not reported
Final Count:	Not reported

Map ID  
Direction  
Distance  
Elevation

MAP FINDINGS

Site

Database(s)

EDR ID Number  
EPA ID Number

DAICOLOR USA INC. (DAICOLOR-POPE, INC.) (Continued)

1000178976

Final Amount:	Not reported
Found Violation:	Yes
Agency Which Determined Violation:	State
Violation Short Description:	Generators - General
Date Violation was Determined:	19900524
Actual Return to Compliance Date:	19900619
Return to Compliance Qualifier:	Observed
Violation Responsible Agency:	State
Scheduled Compliance Date:	19900613
Enforcement Identifier:	003
Date of Enforcement Action:	19900524
Enforcement Responsible Agency:	State
Enforcement Docket Number:	Not reported
Enforcement Attorney:	Not reported
Corrective Action Component:	No
Appeal Initiated Date:	Not reported
Appeal Resolution Date:	Not reported
Disposition Status Date:	Not reported
Disposition Status:	Not reported
Disposition Status Description:	Not reported
Consent/Final Order Sequence Number:	Not reported
Consent/Final Order Respondent Name:	Not reported
Consent/Final Order Lead Agency:	Not reported
Enforcement Type:	WRITTEN INFORMAL
Enforcement Responsible Person:	R2DEP
Enforcement Responsible Sub-Organization:	Not reported
SEP Sequence Number:	Not reported
SEP Expenditure Amount:	Not reported
SEP Scheduled Completion Date:	Not reported
SEP Actual Date:	Not reported
SEP Defaulted Date:	Not reported
SEP Type:	Not reported
SEP Type Description:	Not reported
Proposed Amount:	Not reported
Final Monetary Amount:	Not reported
Paid Amount:	Not reported
Final Count:	Not reported
Final Amount:	Not reported
Found Violation:	No
Agency Which Determined Violation:	Not reported
Violation Short Description:	Not reported
Date Violation was Determined:	Not reported
Actual Return to Compliance Date:	Not reported
Return to Compliance Qualifier:	Not reported
Violation Responsible Agency:	Not reported
Scheduled Compliance Date:	Not reported
Enforcement Identifier:	Not reported
Date of Enforcement Action:	Not reported
Enforcement Responsible Agency:	Not reported
Enforcement Docket Number:	Not reported
Enforcement Attorney:	Not reported
Corrective Action Component:	Not reported
Appeal Initiated Date:	Not reported
Appeal Resolution Date:	Not reported
Disposition Status Date:	Not reported

Map ID  
Direction  
Distance  
Elevation

MAP FINDINGS

Site

Database(s)

EDR ID Number  
EPA ID Number

**DAICOLOR USA INC. (DAICOLOR-POPE, INC.) (Continued)**

**1000178976**

Disposition Status:	Not reported
Disposition Status Description:	Not reported
Consent/Final Order Sequence Number:	Not reported
Consent/Final Order Respondent Name:	Not reported
Consent/Final Order Lead Agency:	Not reported
Enforcement Type:	Not reported
Enforcement Responsible Person:	Not reported
Enforcement Responsible Sub-Organization:	Not reported
SEP Sequence Number:	Not reported
SEP Expenditure Amount:	Not reported
SEP Scheduled Completion Date:	Not reported
SEP Actual Date:	Not reported
SEP Defaulted Date:	Not reported
SEP Type:	Not reported
SEP Type Description:	Not reported
Proposed Amount:	Not reported
Final Monetary Amount:	Not reported
Paid Amount:	Not reported
Final Count:	Not reported
Final Amount:	Not reported
Found Violation:	No
Agency Which Determined Violation:	Not reported
Violation Short Description:	Not reported
Date Violation was Determined:	Not reported
Actual Return to Compliance Date:	Not reported
Return to Compliance Qualifier:	Not reported
Violation Responsible Agency:	Not reported
Scheduled Compliance Date:	Not reported
Enforcement Identifier:	Not reported
Date of Enforcement Action:	Not reported
Enforcement Responsible Agency:	Not reported
Enforcement Docket Number:	Not reported
Enforcement Attorney:	Not reported
Corrective Action Component:	Not reported
Appeal Initiated Date:	Not reported
Appeal Resolution Date:	Not reported
Disposition Status Date:	Not reported
Disposition Status:	Not reported
Disposition Status Description:	Not reported
Consent/Final Order Sequence Number:	Not reported
Consent/Final Order Respondent Name:	Not reported
Consent/Final Order Lead Agency:	Not reported
Enforcement Type:	Not reported
Enforcement Responsible Person:	Not reported
Enforcement Responsible Sub-Organization:	Not reported
SEP Sequence Number:	Not reported
SEP Expenditure Amount:	Not reported
SEP Scheduled Completion Date:	Not reported
SEP Actual Date:	Not reported
SEP Defaulted Date:	Not reported
SEP Type:	Not reported
SEP Type Description:	Not reported
Proposed Amount:	Not reported
Final Monetary Amount:	Not reported
Paid Amount:	Not reported
Final Count:	Not reported

Map ID  
Direction  
Distance  
Elevation

MAP FINDINGS

Site

Database(s)

EDR ID Number  
EPA ID Number

DAICOLOR USA INC. (DAICOLOR-POPE, INC.) (Continued)

1000178976

Final Amount:	Not reported
Found Violation:	No
Agency Which Determined Violation:	Not reported
Violation Short Description:	Not reported
Date Violation was Determined:	Not reported
Actual Return to Compliance Date:	Not reported
Return to Compliance Qualifier:	Not reported
Violation Responsible Agency:	Not reported
Scheduled Compliance Date:	Not reported
Enforcement Identifier:	Not reported
Date of Enforcement Action:	Not reported
Enforcement Responsible Agency:	Not reported
Enforcement Docket Number:	Not reported
Enforcement Attorney:	Not reported
Corrective Action Component:	Not reported
Appeal Initiated Date:	Not reported
Appeal Resolution Date:	Not reported
Disposition Status Date:	Not reported
Disposition Status:	Not reported
Disposition Status Description:	Not reported
Consent/Final Order Sequence Number:	Not reported
Consent/Final Order Respondent Name:	Not reported
Consent/Final Order Lead Agency:	Not reported
Enforcement Type:	Not reported
Enforcement Responsible Person:	Not reported
Enforcement Responsible Sub-Organization:	Not reported
SEP Sequence Number:	Not reported
SEP Expenditure Amount:	Not reported
SEP Scheduled Completion Date:	Not reported
SEP Actual Date:	Not reported
SEP Defaulted Date:	Not reported
SEP Type:	Not reported
SEP Type Description:	Not reported
Proposed Amount:	Not reported
Final Monetary Amount:	Not reported
Paid Amount:	Not reported
Final Count:	Not reported
Final Amount:	Not reported
Found Violation:	Yes
Agency Which Determined Violation:	State
Violation Short Description:	Generators - General
Date Violation was Determined:	19940818
Actual Return to Compliance Date:	19940908
Return to Compliance Qualifier:	Observed
Violation Responsible Agency:	State
Scheduled Compliance Date:	19940906
Enforcement Identifier:	000
Date of Enforcement Action:	19940818
Enforcement Responsible Agency:	State
Enforcement Docket Number:	Not reported
Enforcement Attorney:	NJ
Corrective Action Component:	No
Appeal Initiated Date:	Not reported
Appeal Resolution Date:	Not reported
Disposition Status Date:	Not reported

Map ID  
Direction  
Distance  
Elevation

MAP FINDINGS

Site

Database(s)

EDR ID Number  
EPA ID Number

**DAICOLOR USA INC. (DAICOLOR-POPE, INC.) (Continued)**

**1000178976**

Disposition Status:	Not reported
Disposition Status Description:	Not reported
Consent/Final Order Sequence Number:	Not reported
Consent/Final Order Respondent Name:	Not reported
Consent/Final Order Lead Agency:	Not reported
Enforcement Type:	WRITTEN INFORMAL
Enforcement Responsible Person:	NJJT
Enforcement Responsible Sub-Organization:	N
SEP Sequence Number:	Not reported
SEP Expenditure Amount:	Not reported
SEP Scheduled Completion Date:	Not reported
SEP Actual Date:	Not reported
SEP Defaulted Date:	Not reported
SEP Type:	Not reported
SEP Type Description:	Not reported
Proposed Amount:	Not reported
Final Monetary Amount:	Not reported
Paid Amount:	Not reported
Final Count:	Not reported
Final Amount:	Not reported
Found Violation:	Yes
Agency Which Determined Violation:	State
Violation Short Description:	Generators - General
Date Violation was Determined:	19841221
Actual Return to Compliance Date:	19850617
Return to Compliance Qualifier:	Observed
Violation Responsible Agency:	State
Scheduled Compliance Date:	19850613
Enforcement Identifier:	002
Date of Enforcement Action:	19850530
Enforcement Responsible Agency:	State
Enforcement Docket Number:	Not reported
Enforcement Attorney:	Not reported
Corrective Action Component:	No
Appeal Initiated Date:	Not reported
Appeal Resolution Date:	Not reported
Disposition Status Date:	Not reported
Disposition Status:	Not reported
Disposition Status Description:	Not reported
Consent/Final Order Sequence Number:	Not reported
Consent/Final Order Respondent Name:	Not reported
Consent/Final Order Lead Agency:	Not reported
Enforcement Type:	FINAL 3008(A) COMPLIANCE ORDER
Enforcement Responsible Person:	R2DEP
Enforcement Responsible Sub-Organization:	Not reported
SEP Sequence Number:	Not reported
SEP Expenditure Amount:	Not reported
SEP Scheduled Completion Date:	Not reported
SEP Actual Date:	Not reported
SEP Defaulted Date:	Not reported
SEP Type:	Not reported
SEP Type Description:	Not reported
Proposed Amount:	Not reported
Final Monetary Amount:	Not reported
Paid Amount:	Not reported
Final Count:	Not reported

Map ID  
Direction  
Distance  
Elevation

MAP FINDINGS

Site

Database(s)

EDR ID Number  
EPA ID Number

DAICOLOR USA INC. (DAICOLOR-POPE, INC.) (Continued)

1000178976

Final Amount:	Not reported
Found Violation:	Yes
Agency Which Determined Violation:	State
Violation Short Description:	Generators - Manifest
Date Violation was Determined:	19940818
Actual Return to Compliance Date:	19940908
Return to Compliance Qualifier:	Observed
Violation Responsible Agency:	State
Scheduled Compliance Date:	19940906
Enforcement Identifier:	000
Date of Enforcement Action:	19940818
Enforcement Responsible Agency:	State
Enforcement Docket Number:	Not reported
Enforcement Attorney:	NJ
Corrective Action Component:	No
Appeal Initiated Date:	Not reported
Appeal Resolution Date:	Not reported
Disposition Status Date:	Not reported
Disposition Status:	Not reported
Disposition Status Description:	Not reported
Consent/Final Order Sequence Number:	Not reported
Consent/Final Order Respondent Name:	Not reported
Consent/Final Order Lead Agency:	Not reported
Enforcement Type:	WRITTEN INFORMAL
Enforcement Responsible Person:	NJJT
Enforcement Responsible Sub-Organization:	N
SEP Sequence Number:	Not reported
SEP Expenditure Amount:	Not reported
SEP Scheduled Completion Date:	Not reported
SEP Actual Date:	Not reported
SEP Defaulted Date:	Not reported
SEP Type:	Not reported
SEP Type Description:	Not reported
Proposed Amount:	Not reported
Final Monetary Amount:	Not reported
Paid Amount:	Not reported
Final Count:	Not reported
Final Amount:	Not reported
Found Violation:	Yes
Agency Which Determined Violation:	State
Violation Short Description:	Generators - General
Date Violation was Determined:	19900524
Actual Return to Compliance Date:	19900619
Return to Compliance Qualifier:	Observed
Violation Responsible Agency:	State
Scheduled Compliance Date:	19900613
Enforcement Identifier:	003
Date of Enforcement Action:	19900524
Enforcement Responsible Agency:	State
Enforcement Docket Number:	Not reported
Enforcement Attorney:	Not reported
Corrective Action Component:	No
Appeal Initiated Date:	Not reported
Appeal Resolution Date:	Not reported
Disposition Status Date:	Not reported

Map ID  
Direction  
Distance  
Elevation

MAP FINDINGS

Site

Database(s)

EDR ID Number  
EPA ID Number

**DAICOLOR USA INC. (DAICOLOR-POPE, INC.) (Continued)**

**1000178976**

Disposition Status: Not reported  
Disposition Status Description: Not reported  
Consent/Final Order Sequence Number: Not reported  
Consent/Final Order Respondent Name: Not reported  
Consent/Final Order Lead Agency: Not reported  
Enforcement Type: WRITTEN INFORMAL  
Enforcement Responsible Person: R2DEP  
Enforcement Responsible Sub-Organization: Not reported  
SEP Sequence Number: Not reported  
SEP Expenditure Amount: Not reported  
SEP Scheduled Completion Date: Not reported  
SEP Actual Date: Not reported  
SEP Defaulted Date: Not reported  
SEP Type: Not reported  
SEP Type Description: Not reported  
Proposed Amount: Not reported  
Final Monetary Amount: Not reported  
Paid Amount: Not reported  
Final Count: Not reported  
Final Amount: Not reported

**Evaluation Action Summary:**

Evaluation Date: 20050831  
Evaluation Responsible Agency: State  
Found Violation: No  
Evaluation Type Description: COMPLIANCE EVALUATION INSPECTION ON-SITE  
Evaluation Responsible Person Identifier: NOMPK  
Evaluation Responsible Sub-Organization: N  
Actual Return to Compliance Date: Not reported  
Scheduled Compliance Date: Not reported  
Date of Request: Not reported  
Date Response Received: Not reported  
Request Agency: Not reported  
Former Citation: Not reported

Evaluation Date: 20090225  
Evaluation Responsible Agency: State  
Found Violation: No  
Evaluation Type Description: COMPLIANCE EVALUATION INSPECTION ON-SITE  
Evaluation Responsible Person Identifier: NOSDS  
Evaluation Responsible Sub-Organization: N  
Actual Return to Compliance Date: Not reported  
Scheduled Compliance Date: Not reported  
Date of Request: Not reported  
Date Response Received: Not reported  
Request Agency: Not reported  
Former Citation: Not reported

Evaluation Date: 19940818  
Evaluation Responsible Agency: State  
Found Violation: Yes  
Evaluation Type Description: COMPLIANCE EVALUATION INSPECTION ON-SITE  
Evaluation Responsible Person Identifier: NJJT  
Evaluation Responsible Sub-Organization: N  
Actual Return to Compliance Date: 19940908  
Scheduled Compliance Date: 19940906  
Date of Request: Not reported

Map ID  
Direction  
Distance  
Elevation

MAP FINDINGS

Site

Database(s)

EDR ID Number  
EPA ID Number

**DAICOLOR USA INC. (DAICOLOR-POPE, INC.) (Continued)**

**1000178976**

Date Response Received:	Not reported
Request Agency:	Not reported
Former Citation:	Not reported
Evaluation Date:	19940908
Evaluation Responsible Agency:	State
Found Violation:	Yes
Evaluation Type Description:	NON-FINANCIAL RECORD REVIEW
Evaluation Responsible Person Identifier:	NJIT
Evaluation Responsible Sub-Organization:	N
Actual Return to Compliance Date:	19940908
Scheduled Compliance Date:	19940906
Date of Request:	Not reported
Date Response Received:	Not reported
Request Agency:	Not reported
Former Citation:	Not reported
Evaluation Date:	19930928
Evaluation Responsible Agency:	EPA
Found Violation:	Yes
Evaluation Type Description:	COMPLIANCE EVALUATION INSPECTION ON-SITE
Evaluation Responsible Person Identifier:	R2KEG
Evaluation Responsible Sub-Organization:	RCB
Actual Return to Compliance Date:	19940119
Scheduled Compliance Date:	Not reported
Date of Request:	Not reported
Date Response Received:	Not reported
Request Agency:	Not reported
Former Citation:	Not reported
Evaluation Date:	19930928
Evaluation Responsible Agency:	EPA
Found Violation:	Yes
Evaluation Type Description:	COMPLIANCE EVALUATION INSPECTION ON-SITE
Evaluation Responsible Person Identifier:	R2KEG
Evaluation Responsible Sub-Organization:	RCB
Actual Return to Compliance Date:	19940119
Scheduled Compliance Date:	Not reported
Date of Request:	Not reported
Date Response Received:	Not reported
Request Agency:	Not reported
Former Citation:	Not reported
Evaluation Date:	19841221
Evaluation Responsible Agency:	State
Found Violation:	Yes
Evaluation Type Description:	COMPLIANCE EVALUATION INSPECTION ON-SITE
Evaluation Responsible Person Identifier:	Not reported
Evaluation Responsible Sub-Organization:	Not reported
Actual Return to Compliance Date:	19850617
Scheduled Compliance Date:	19850613
Date of Request:	Not reported
Date Response Received:	Not reported
Request Agency:	Not reported
Former Citation:	Not reported
Evaluation Date:	20020807

Map ID  
Direction  
Distance  
Elevation

MAP FINDINGS

Site

Database(s)

EDR ID Number  
EPA ID Number

**DAICOLOR USA INC. (DAICOLOR-POPE, INC.) (Continued)**

**1000178976**

Evaluation Responsible Agency:	State
Found Violation:	No
Evaluation Type Description:	FOCUSED COMPLIANCE INSPECTION
Evaluation Responsible Person Identifier:	NORJA
Evaluation Responsible Sub-Organization:	N
Actual Return to Compliance Date:	Not reported
Scheduled Compliance Date:	Not reported
Date of Request:	Not reported
Date Response Received:	Not reported
Request Agency:	Not reported
Former Citation:	Not reported
Evaluation Date:	19900524
Evaluation Responsible Agency:	State
Found Violation:	Yes
Evaluation Type Description:	COMPLIANCE EVALUATION INSPECTION ON-SITE
Evaluation Responsible Person Identifier:	R2DEP
Evaluation Responsible Sub-Organization:	Not reported
Actual Return to Compliance Date:	19900619
Scheduled Compliance Date:	19900613
Date of Request:	Not reported
Date Response Received:	Not reported
Request Agency:	Not reported
Former Citation:	Not reported
Evaluation Date:	19900619
Evaluation Responsible Agency:	State
Found Violation:	No
Evaluation Type Description:	COMPLIANCE SCHEDULE EVALUATION
Evaluation Responsible Person Identifier:	R2DEP
Evaluation Responsible Sub-Organization:	Not reported
Actual Return to Compliance Date:	Not reported
Scheduled Compliance Date:	Not reported
Date of Request:	Not reported
Date Response Received:	Not reported
Request Agency:	Not reported
Former Citation:	Not reported
Evaluation Date:	20000327
Evaluation Responsible Agency:	EPA
Found Violation:	No
Evaluation Type Description:	COMPLIANCE EVALUATION INSPECTION ON-SITE
Evaluation Responsible Person Identifier:	R2PFC
Evaluation Responsible Sub-Organization:	RCB
Actual Return to Compliance Date:	Not reported
Scheduled Compliance Date:	Not reported
Date of Request:	Not reported
Date Response Received:	Not reported
Request Agency:	Not reported
Former Citation:	Not reported
Evaluation Date:	19850130
Evaluation Responsible Agency:	State
Found Violation:	No
Evaluation Type Description:	COMPLIANCE EVALUATION INSPECTION ON-SITE
Evaluation Responsible Person Identifier:	Not reported
Evaluation Responsible Sub-Organization:	Not reported

Map ID  
Direction  
Distance  
Elevation

MAP FINDINGS

Site

Database(s)

EDR ID Number  
EPA ID Number

**DAICOLOR USA INC. (DAICOLOR-POPE, INC.) (Continued)**

**1000178976**

Actual Return to Compliance Date: Not reported  
Scheduled Compliance Date: Not reported  
Date of Request: Not reported  
Date Response Received: Not reported  
Request Agency: Not reported  
Former Citation: Not reported

Evaluation Date: 19940908  
Evaluation Responsible Agency: State  
Found Violation: Yes  
Evaluation Type Description: NON-FINANCIAL RECORD REVIEW  
Evaluation Responsible Person Identifier: NJJT  
Evaluation Responsible Sub-Organization: N  
Actual Return to Compliance Date: 19940908  
Scheduled Compliance Date: 19940906  
Date of Request: Not reported  
Date Response Received: Not reported  
Request Agency: Not reported  
Former Citation: Not reported

Evaluation Date: 19841221  
Evaluation Responsible Agency: State  
Found Violation: Yes  
Evaluation Type Description: COMPLIANCE EVALUATION INSPECTION ON-SITE  
Evaluation Responsible Person Identifier: Not reported  
Evaluation Responsible Sub-Organization: Not reported  
Actual Return to Compliance Date: 19850617  
Scheduled Compliance Date: 19850613  
Date of Request: Not reported  
Date Response Received: Not reported  
Request Agency: Not reported  
Former Citation: Not reported

Evaluation Date: 19940818  
Evaluation Responsible Agency: State  
Found Violation: Yes  
Evaluation Type Description: COMPLIANCE EVALUATION INSPECTION ON-SITE  
Evaluation Responsible Person Identifier: NJJT  
Evaluation Responsible Sub-Organization: N  
Actual Return to Compliance Date: 19940908  
Scheduled Compliance Date: 19940906  
Date of Request: Not reported  
Date Response Received: Not reported  
Request Agency: Not reported  
Former Citation: Not reported

Evaluation Date: 19900524  
Evaluation Responsible Agency: State  
Found Violation: Yes  
Evaluation Type Description: COMPLIANCE EVALUATION INSPECTION ON-SITE  
Evaluation Responsible Person Identifier: R2DEP  
Evaluation Responsible Sub-Organization: Not reported  
Actual Return to Compliance Date: 19900619  
Scheduled Compliance Date: 19900613  
Date of Request: Not reported  
Date Response Received: Not reported  
Request Agency: Not reported

Map ID  
Direction  
Distance  
Elevation

MAP FINDINGS

Site

Database(s)

EDR ID Number  
EPA ID Number

**DAICOLOR USA INC. (DAICOLOR-POPE, INC.) (Continued)**

**1000178976**

Former Citation: Not reported

NJ Release:

Name: POPE CHEMICAL  
Address: 6TH AVE BRIDGE  
City,State,Zip: PATERSON, NJ  
Facility Type: Commercial  
Facility Phone: Not reported  
Incident Date: 12/22/1998  
Incident Time: ONGO  
Trenton Dispatch Log Number: 36475  
Case Number: 98-12-22-1239-45  
Date Received: 12/22/1998  
Nature of Incident: Not reported  
Operator: PAT  
Incident Type: Not reported  
Incident Location: Not reported  
Location: Facility  
Other Location: Not reported  
Contact Name: Not reported  
Caller Name: REDACTED  
Caller Title: Not reported  
Caller Address: Not reported  
Caller City,St,Zip: Not reported  
Caller Telephone: Not reported  
Substance(s): Not reported  
Substance Type: Not reported  
Substance Identity: Not reported  
CAS Number: Not reported  
A310 Letter: True  
TCPA Chemical: Not reported  
Hazrds Material: Not reported  
COMU: 1608  
Ref. Code: 101  
Amt Released: Not reported  
Contained: Not reported  
Release Type: Not reported  
Release VE: Not reported  
Injuries: No  
Public Exposure: No  
Facility Evacuation: No  
Police at Scene: No  
Firemen at Scene: No  
Contamination of: Water  
Receiving Water: PASSAIC RIVER  
Status at Spill: PIPE FROM FACTORY DISCHARGING BLUE DYE INTO PASSAIC RIVER.  
NJ Spill Date: Not reported  
NJ Spill Time: Not reported  
NJ Spill Name: Not reported  
NJ Spill Title: Not reported  
NJ Spill Phone: Not reported  
Other Date: Not reported  
Other Time: Not reported  
Other Name: Not reported  
Other Title: Not reported  
Other Telephone: Not reported

Map ID  
Direction  
Distance  
Elevation

MAP FINDINGS

Site

Database(s)

EDR ID Number  
EPA ID Number

**DAICOLOR USA INC. (DAICOLOR-POPE, INC.) (Continued)**

**1000178976**

Public Evacuation: No  
Assistance Requested: No  
Wind Direction/Speed: 0  
Local Municipality Notified: No  
Local Municipality Name: Not reported  
Local Municipality Title: Not reported  
Local Municipality Telephone: Not reported  
Local Municipality Date: Not reported  
Local Municipality Time: Not reported  
Incident Description: Not reported  
Incident Name: Not reported  
Incident Referred To: Not reported  
Incident Region: Not reported  
Incident Telephone: Not reported  
Incident Date: Not reported  
Incident time: Not reported  
Incident ITM: Not reported  
Comments: Not reported  
Date A310 Letter Printed: Not reported  
Date Local Authority Was Notified: Not reported  
Date Updated: Not reported  
Date Report Faxed to Local Authority: Not reported  
Local Authority Notification Date: Not reported  
Rep Receive Date: Not reported  
Reporter Type: Not reported  
Reporter Name: Not reported  
Reporter Title: Not reported  
Reporter Org: Not reported  
Reporter Address: Not reported  
Reporter City,St,Zip: Not reported  
Reporter County: Not reported  
Incident Status: Not reported  
Incident Category Source: Not reported  
Incident Source Name: Not reported  
Incident Source Address: Not reported  
Incident Source Address 2: Not reported  
Incident Source City,St,Zip: Not reported  
Incident Source County: Not reported  
DEP Requested: Not reported  
Confidential: Not reported  
Notify Type: Citizen  
Road Closed: No  
Direction: Not reported  
Responsible Party: Known  
Responsible Party Name: POPE CHEMICAL  
Responsible Party Contact: Not reported  
Responsible Party Title: Not reported  
Responsible Party Phone: Not reported  
Responsible Party Street: 6TH AVE BRIDGE  
Responsible Party County: PASSAIC  
Responsible Party City,St,Zip: PATERSON, NJ  
Memo. Of Understanding: No  
Drill/trng Exercise: No  
Hazardous: No

Manifest Details:

Year: 2006

Map ID  
Direction  
Distance  
Elevation

MAP FINDINGS

Site

Database(s)

EDR ID Number  
EPA ID Number

**DAICOLOR USA INC. (DAICOLOR-POPE, INC.) (Continued)**

**1000178976**

Manifest Number: PAH226303  
Manifest Type: TSD Copy  
Generator EPA Id: NJD002520583  
Generator Date: 03/20/2006  
Mailing Address: Not reported  
Mailing City, St, Zip: Not reported  
Contact Name: Not reported  
Contact Phone: Not reported  
TSD EPA Id: PAD085690592  
TSD Date: Not reported  
TSD Facility Name: REPUBLIC ENVIRONMENTAL SYSTEMS OF PA INC  
TSD Facility Address: 2869 SANDSTONE DRIVE  
TSD Facility City: HATFIELD  
TSD Facility State: PA  
Facility Telephone: 973-279-2702  
Page Number: 1  
Line Number: 2  
Waste Number: D001  
Container Number: 2  
Container Type: Fiberboard or plastic drums, barrels, kegs  
Waste Quantity: 300  
Unit: Gallons (liquids only)  
Handling Code: Not reported  
TSP EPA Id: Not reported  
Date TSP Sig: Not reported

Year: 2006  
Manifest Number: PAH226303  
Manifest Type: TSD Copy  
Generator EPA Id: NJD002520583  
Generator Date: 03/20/2006  
Mailing Address: Not reported  
Mailing City, St, Zip: Not reported  
Contact Name: Not reported  
Contact Phone: Not reported  
TSD EPA Id: PAD085690592  
TSD Date: Not reported  
TSD Facility Name: REPUBLIC ENVIRONMENTAL SYSTEMS OF PA INC  
TSD Facility Address: 2869 SANDSTONE DRIVE  
TSD Facility City: HATFIELD  
TSD Facility State: PA  
Facility Telephone: 973-279-2702  
Page Number: 1  
Line Number: 3  
Waste Number: D001  
Container Number: 5  
Container Type: Metal drums, barrels, kegs  
Waste Quantity: 225  
Unit: Gallons (liquids only)  
Handling Code: Not reported  
TSP EPA Id: Not reported  
Date TSP Sig: Not reported

Year: 2006  
Manifest Number: PAH283691  
Manifest Type: TSD Copy  
Generator EPA Id: NJD002520583

Map ID  
Direction  
Distance  
Elevation

MAP FINDINGS

Site

Database(s)

EDR ID Number  
EPA ID Number

**DAICOLOR USA INC. (DAICOLOR-POPE, INC.) (Continued)**

**1000178976**

Generator Date: 01/17/2006  
Mailing Address: Not reported  
Mailing City,St,Zip: Not reported  
Contact Name: Not reported  
Contact Phone: Not reported  
TSD EPA Id: PAD085690592  
TSD Date: Not reported  
TSD Facility Name: REPUBLIC ENVIRONMENTAL SYSTEMS OF PA INC  
TSD Facility Address: 2869 SANDSTONE DRIVE  
TSD Facility City: HATFIELD  
TSD Facility State: PA  
Facility Telephone: 973-279-2702  
Page Number: 1  
Line Number: 2  
Waste Number: D002  
Container Number: 5  
Container Type: Fiberboard or plastic drums, barrels, kegs  
Waste Quantity: 150  
Unit: Gallons (liquids only)  
Handling Code: Not reported  
TSP EPA Id: Not reported  
Date TSP Sig: Not reported

Year: 2006  
Manifest Number: PAH226303  
Manifest Type: TSD Copy  
Generator EPA Id: NJD002520583  
Generator Date: 03/20/2006  
Mailing Address: Not reported  
Mailing City,St,Zip: Not reported  
Contact Name: Not reported  
Contact Phone: Not reported  
TSD EPA Id: PAD085690592  
TSD Date: Not reported  
TSD Facility Name: REPUBLIC ENVIRONMENTAL SYSTEMS OF PA INC  
TSD Facility Address: 2869 SANDSTONE DRIVE  
TSD Facility City: HATFIELD  
TSD Facility State: PA  
Facility Telephone: 973-279-2702  
Page Number: 1  
Line Number: 3  
Waste Number: D035  
Container Number: 5  
Container Type: Metal drums, barrels, kegs  
Waste Quantity: 225  
Unit: Gallons (liquids only)  
Handling Code: Not reported  
TSP EPA Id: Not reported  
Date TSP Sig: Not reported

Year: 2006  
Manifest Number: PAH283691  
Manifest Type: TSD Copy  
Generator EPA Id: NJD002520583  
Generator Date: 01/17/2006  
Mailing Address: Not reported  
Mailing City,St,Zip: Not reported

Map ID  
Direction  
Distance  
Elevation

MAP FINDINGS

Site

Database(s)

EDR ID Number  
EPA ID Number

**DAICOLOR USA INC. (DAICOLOR-POPE, INC.) (Continued)**

**1000178976**

Contact Name: Not reported  
Contact Phone: Not reported  
TSD EPA Id: PAD085690592  
TSD Date: Not reported  
TSD Facility Name: REPUBLIC ENVIRONMENTAL SYSTEMS OF PA INC  
TSD Facility Address: 2869 SANDSTONE DRIVE  
TSD Facility City: HATFIELD  
TSD Facility State: PA  
Facility Telephone: 973-279-2702  
Page Number: 1  
Line Number: 1  
Waste Number: D002  
Container Number: 5  
Container Type: Fiberboard or plastic drums, barrels, kegs  
Waste Quantity: 150  
Unit: Gallons (liquids only)  
Handling Code: Not reported  
TSP EPA Id: Not reported  
Date TSP Sig: Not reported

Year: 2006  
Manifest Number: PAH226303  
Manifest Type: TSD Copy  
Generator EPA Id: NJD002520583  
Generator Date: 03/20/2006  
Mailing Address: Not reported  
Mailing City, St, Zip: Not reported  
Contact Name: Not reported  
Contact Phone: Not reported  
TSD EPA Id: PAD085690592  
TSD Date: Not reported  
TSD Facility Name: REPUBLIC ENVIRONMENTAL SYSTEMS OF PA INC  
TSD Facility Address: 2869 SANDSTONE DRIVE  
TSD Facility City: HATFIELD  
TSD Facility State: PA  
Facility Telephone: 973-279-2702  
Page Number: 1  
Line Number: 1  
Waste Number: D001  
Container Number: 1  
Container Type: Metal drums, barrels, kegs  
Waste Quantity: 55  
Unit: Gallons (liquids only)  
Handling Code: Not reported  
TSP EPA Id: Not reported  
Date TSP Sig: Not reported

Year: 2006  
Manifest Number: PAH226303  
Manifest Type: TSD Copy  
Generator EPA Id: NJD002520583  
Generator Date: 03/20/2006  
Mailing Address: Not reported  
Mailing City, St, Zip: Not reported  
Contact Name: Not reported  
Contact Phone: Not reported  
TSD EPA Id: PAD085690592

Map ID  
Direction  
Distance  
Elevation

MAP FINDINGS

Site

Database(s)

EDR ID Number  
EPA ID Number

**DAICOLOR USA INC. (DAICOLOR-POPE, INC.) (Continued)**

**1000178976**

TSD Date: Not reported  
TSD Facility Name: REPUBLIC ENVIRONMENTAL SYSTEMS OF PA INC  
TSD Facility Address: 2869 SANDSTONE DRIVE  
TSD Facility City: HATFIELD  
TSD Facility State: PA  
Facility Telephone: 973-279-2702  
Page Number: 1  
Line Number: 4  
Waste Number: D001  
Container Number: 1  
Container Type: Fiberboard or plastic drums, barrels, kegs  
Waste Quantity: 150  
Unit: Pounds  
Handling Code: Not reported  
TSP EPA Id: Not reported  
Date TSP Sig: Not reported

Year: 2004  
Manifest Number: PAH206308  
Manifest Type: TSD Copy  
Generator EPA Id: NJD002520583  
Generator Date: 12/28/2004  
Mailing Address: 33 SIXTH AVE  
Mailing City,St,Zip: PATERSON, NJ 07524  
Contact Name: Not reported  
Contact Phone: 973-279-2702  
TSD EPA Id: PAD085690592  
TSD Date: 01/04/2005  
TSD Facility Name: REPUBLIC ENVIRONMENTAL SYSTEMS  
TSD Facility Address: 2869 SANDSTONE DR  
TSD Facility City: HATFIELD  
TSD Facility State: PA  
Facility Telephone: Not reported  
Page Number: 1  
Line Number: 2  
Waste Number: D002  
Container Number: 1  
Container Type: Metal drums, barrels, kegs  
Waste Quantity: 250  
Unit: Pounds  
Handling Code: Not reported  
TSP EPA Id: NJD986607380  
Date TSP Sig: 12/28/2004

Year: 2004  
Manifest Number: PAH206308  
Manifest Type: TSD Copy  
Generator EPA Id: NJD002520583  
Generator Date: 12/28/2004  
Mailing Address: 33 SIXTH AVE  
Mailing City,St,Zip: PATERSON, NJ 07524  
Contact Name: Not reported  
Contact Phone: 973-279-2702  
TSD EPA Id: PAD085690592  
TSD Date: 01/04/2005  
TSD Facility Name: REPUBLIC ENVIRONMENTAL SYSTEMS  
TSD Facility Address: 2869 SANDSTONE DR

Map ID  
Direction  
Distance  
Elevation

MAP FINDINGS

Site

Database(s)

EDR ID Number  
EPA ID Number

**DAICOLOR USA INC. (DAICOLOR-POPE, INC.) (Continued)**

**1000178976**

TSD Facility City: HATFIELD  
TSD Facility State: PA  
Facility Telephone: Not reported  
Page Number: 1  
Line Number: 1  
Waste Number: D035  
Container Number: 1  
Container Type: Metal drums, barrels, kegs  
Waste Quantity: 250  
Unit: Pounds  
Handling Code: Not reported  
TSP EPA Id: NJD986607380  
Date TSP Sig: 12/28/2004

Year: 2004  
Manifest Number: PAH206308  
Manifest Type: TSD Copy  
Generator EPA Id: NJD002520583  
Generator Date: 12/28/2004  
Mailing Address: 33 SIXTH AVE  
Mailing City, St, Zip: PATERSON, NJ 07524  
Contact Name: Not reported  
Contact Phone: 973-279-2702  
TSD EPA Id: PAD085690592  
TSD Date: 01/04/2005  
TSD Facility Name: REPUBLIC ENVIRONMENTAL SYSTEMS  
TSD Facility Address: 2869 SANDSTONE DR  
TSD Facility City: HATFIELD  
TSD Facility State: PA  
Facility Telephone: Not reported  
Page Number: 1  
Line Number: 3  
Waste Number: D035  
Container Number: 13  
Container Type: Metal drums, barrels, kegs  
Waste Quantity: 650  
Unit: Pounds  
Handling Code: Not reported  
TSP EPA Id: NJD986607380  
Date TSP Sig: 12/28/2004

[Click this hyperlink](#) while viewing on your computer to access  
3 additional PA\_MANIFEST: record(s) in the EDR Site Report.

**NJ MANIFEST:**

EPA Id: NJD002520583  
Mail Address: 455 CORTLANDT STREET  
Mail City/State/Zip: BELLEVILLE 07109  
Facility Phone: 9737594846  
Emergency Phone: Not reported  
Contact: ROBERT TURKOS  
Comments: Not reported  
SIC Code: 2816  
County: 16  
Municipal: 08  
Previous EPA Id: Not reported  
Gen Flag: X

Map ID  
Direction  
Distance  
Elevation

MAP FINDINGS

Site

Database(s)

EDR ID Number  
EPA ID Number

**DAICOLOR USA INC. (DAICOLOR-POPE, INC.) (Continued)**

**1000178976**

Trans Flag: Not reported  
TSDf Flag: Not reported  
Name Change: DIACOLOR-POPE INC  
Date Change: 090193

**Manifest:**

Manifest Number: MI09864968  
EPA ID: NJD002520583  
Date Shipped: 05/25/2005  
TSDf EPA ID: MID048090633  
Transporter EPA ID: PAD146714878  
Transporter 2 EPA ID: Not reported  
Transporter 3 EPA ID: Not reported  
Transporter 4 EPA ID: Not reported  
Transporter 5 EPA ID: Not reported  
Transporter 6 EPA ID: Not reported  
Transporter 7 EPA ID: Not reported  
Transporter 8 EPA ID: Not reported  
Transporter 9 EPA ID: Not reported  
Transporter 10 EPA ID: Not reported  
Date Trans1 Transported Waste: 05/25/2005  
Date Trans2 Transported Waste: Not reported  
Date Trans3 Transported Waste: Not reported  
Date Trans4 Transported Waste: Not reported  
Date Trans5 Transported Waste: Not reported  
Date Trans6 Transported Waste: Not reported  
Date Trans7 Transported Waste: Not reported  
Date Trans8 Transported Waste: Not reported  
Date Trans9 Transported Waste: Not reported  
Date Trans10 Transported Waste: Not reported  
Date TSDf Received Waste: 05/26/2005  
TSDf EPA Facility Name: Not reported  
QTY Units: Not reported  
Transporter SEQ ID: Not reported  
Transporter-1 Date: Not reported  
Waste SEQ ID: Not reported  
Waste Type Code 2: Not reported  
Waste Type Code 3: Not reported  
Waste Type Code 4: Not reported  
Waste Type Code 5: Not reported  
Waste Type Code 6: Not reported  
Date Accepted: Not reported  
Manifest Discrepancy Type: Not reported  
Data Entry Number: 06270521  
Was Load Rejected: BELLEVILLE 07109  
Reason Load Was Rejected: Not reported

Manifest Number: MI09864972  
EPA ID: NJD002520583  
Date Shipped: 05/26/2005  
TSDf EPA ID: MID048090633  
Transporter EPA ID: NYD986969947  
Transporter 2 EPA ID: Not reported  
Transporter 3 EPA ID: Not reported  
Transporter 4 EPA ID: Not reported  
Transporter 5 EPA ID: Not reported  
Transporter 6 EPA ID: Not reported  
Transporter 7 EPA ID: Not reported

Map ID  
Direction  
Distance  
Elevation

MAP FINDINGS

Site

Database(s)

EDR ID Number  
EPA ID Number

**DAICOLOR USA INC. (DAICOLOR-POPE, INC.) (Continued)**

**1000178976**

Transporter 8 EPA ID: Not reported  
Transporter 9 EPA ID: Not reported  
Transporter 10 EPA ID: Not reported  
Date Trans1 Transported Waste: 05/26/2005  
Date Trans2 Transported Waste: Not reported  
Date Trans3 Transported Waste: Not reported  
Date Trans4 Transported Waste: Not reported  
Date Trans5 Transported Waste: Not reported  
Date Trans6 Transported Waste: Not reported  
Date Trans7 Transported Waste: Not reported  
Date Trans8 Transported Waste: Not reported  
Date Trans9 Transported Waste: Not reported  
Date Trans10 Transported Waste: Not reported  
Date TSDf Received Waste: 05/27/2005  
TSDf EPA Facility Name: Not reported  
QTY Units: Not reported  
Transporter SEQ ID: Not reported  
Transporter-1 Date: Not reported  
Waste SEQ ID: Not reported  
Waste Type Code 2: Not reported  
Waste Type Code 3: Not reported  
Waste Type Code 4: Not reported  
Waste Type Code 5: Not reported  
Waste Type Code 6: Not reported  
Date Accepted: Not reported  
Manifest Discrepancy Type: Not reported  
Data Entry Number: 07010521  
Was Load Rejected: BELLEVILLE 07109  
Reason Load Was Rejected: Not reported

Manifest Number: MI09861531  
EPA ID: NJD002520583  
Date Shipped: 07/13/2005  
TSDf EPA ID: MID048090633  
Transporter EPA ID: PAD146714878  
Transporter 2 EPA ID: Not reported  
Transporter 3 EPA ID: Not reported  
Transporter 4 EPA ID: Not reported  
Transporter 5 EPA ID: Not reported  
Transporter 6 EPA ID: Not reported  
Transporter 7 EPA ID: Not reported  
Transporter 8 EPA ID: Not reported  
Transporter 9 EPA ID: Not reported  
Transporter 10 EPA ID: Not reported  
Date Trans1 Transported Waste: 07/13/2005  
Date Trans2 Transported Waste: Not reported  
Date Trans3 Transported Waste: Not reported  
Date Trans4 Transported Waste: Not reported  
Date Trans5 Transported Waste: Not reported  
Date Trans6 Transported Waste: Not reported  
Date Trans7 Transported Waste: Not reported  
Date Trans8 Transported Waste: Not reported  
Date Trans9 Transported Waste: Not reported  
Date Trans10 Transported Waste: Not reported  
Date TSDf Received Waste: 07/14/2005  
TSDf EPA Facility Name: Not reported  
QTY Units: Not reported

Map ID  
Direction  
Distance  
Elevation

MAP FINDINGS

Site

Database(s)

EDR ID Number  
EPA ID Number

**DAICOLOR USA INC. (DAICOLOR-POPE, INC.) (Continued)**

**1000178976**

Transporter SEQ ID: Not reported  
Transporter-1 Date: Not reported  
Waste SEQ ID: Not reported  
Waste Type Code 2: Not reported  
Waste Type Code 3: Not reported  
Waste Type Code 4: Not reported  
Waste Type Code 5: Not reported  
Waste Type Code 6: Not reported  
Date Accepted: Not reported  
Manifest Discrepancy Type: Not reported  
Data Entry Number: 08230525  
Was Load Rejected: BELLEVILLE 07109  
Reason Load Was Rejected: Not reported

Manifest Number: PAH0291472  
EPA ID: NJD002520583  
Date Shipped: 03/20/2006  
TSDF EPA ID: PAD085690592  
Transporter EPA ID: NJD054126164  
Transporter 2 EPA ID: Not reported  
Transporter 3 EPA ID: Not reported  
Transporter 4 EPA ID: Not reported  
Transporter 5 EPA ID: Not reported  
Transporter 6 EPA ID: Not reported  
Transporter 7 EPA ID: Not reported  
Transporter 8 EPA ID: Not reported  
Transporter 9 EPA ID: Not reported  
Transporter 10 EPA ID: Not reported  
Date Trans1 Transported Waste: 03/20/2006  
Date Trans2 Transported Waste: Not reported  
Date Trans3 Transported Waste: Not reported  
Date Trans4 Transported Waste: Not reported  
Date Trans5 Transported Waste: Not reported  
Date Trans6 Transported Waste: Not reported  
Date Trans7 Transported Waste: Not reported  
Date Trans8 Transported Waste: Not reported  
Date Trans9 Transported Waste: Not reported  
Date Trans10 Transported Waste: Not reported  
Date TSDF Received Waste: 03/20/2006  
TSDF EPA Facility Name: Not reported

QTY Units: Not reported  
Transporter SEQ ID: Not reported  
Transporter-1 Date: Not reported  
Waste SEQ ID: Not reported  
Waste Type Code 2: Not reported  
Waste Type Code 3: Not reported  
Waste Type Code 4: Not reported  
Waste Type Code 5: Not reported  
Waste Type Code 6: Not reported  
Date Accepted: Not reported  
Manifest Discrepancy Type: Not reported  
Data Entry Number: 04180621  
Was Load Rejected: BELLEVILLE 07109  
Reason Load Was Rejected: Not reported

Manifest Number: MI09864965  
EPA ID: NJD002520583

Map ID  
Direction  
Distance  
Elevation

MAP FINDINGS

Site

Database(s)

EDR ID Number  
EPA ID Number

**DAICOLOR USA INC. (DAICOLOR-POPE, INC.) (Continued)**

**1000178976**

Date Shipped: 05/25/2005  
TSDF EPA ID: MID048090633  
Transporter EPA ID: PAD146714878  
Transporter 2 EPA ID: Not reported  
Transporter 3 EPA ID: Not reported  
Transporter 4 EPA ID: Not reported  
Transporter 5 EPA ID: Not reported  
Transporter 6 EPA ID: Not reported  
Transporter 7 EPA ID: Not reported  
Transporter 8 EPA ID: Not reported  
Transporter 9 EPA ID: Not reported  
Transporter 10 EPA ID: Not reported  
Date Trans1 Transported Waste: 05/25/2005  
Date Trans2 Transported Waste: Not reported  
Date Trans3 Transported Waste: Not reported  
Date Trans4 Transported Waste: Not reported  
Date Trans5 Transported Waste: Not reported  
Date Trans6 Transported Waste: Not reported  
Date Trans7 Transported Waste: Not reported  
Date Trans8 Transported Waste: Not reported  
Date Trans9 Transported Waste: Not reported  
Date Trans10 Transported Waste: Not reported  
Date TSDF Received Waste: 05/26/2005  
TSDF EPA Facility Name: Not reported  
QTY Units: Not reported  
Transporter SEQ ID: Not reported  
Transporter-1 Date: Not reported  
Waste SEQ ID: Not reported  
Waste Type Code 2: Not reported  
Waste Type Code 3: Not reported  
Waste Type Code 4: Not reported  
Waste Type Code 5: Not reported  
Waste Type Code 6: Not reported  
Date Accepted: Not reported  
Manifest Discrepancy Type: Not reported  
Data Entry Number: 06270521  
Was Load Rejected: BELLEVILLE 07109  
Reason Load Was Rejected: Not reported

Manifest Number: MI09864989  
EPA ID: NJD002520583  
Date Shipped: 05/26/2005  
TSDF EPA ID: MID048090633  
Transporter EPA ID: NYD986969947  
Transporter 2 EPA ID: Not reported  
Transporter 3 EPA ID: Not reported  
Transporter 4 EPA ID: Not reported  
Transporter 5 EPA ID: Not reported  
Transporter 6 EPA ID: Not reported  
Transporter 7 EPA ID: Not reported  
Transporter 8 EPA ID: Not reported  
Transporter 9 EPA ID: Not reported  
Transporter 10 EPA ID: Not reported  
Date Trans1 Transported Waste: 05/26/2005  
Date Trans2 Transported Waste: Not reported  
Date Trans3 Transported Waste: Not reported  
Date Trans4 Transported Waste: Not reported

Map ID  
Direction  
Distance  
Elevation

MAP FINDINGS

Site

Database(s)

EDR ID Number  
EPA ID Number

**DAICOLOR USA INC. (DAICOLOR-POPE, INC.) (Continued)**

**1000178976**

Date Trans5 Transported Waste: Not reported  
Date Trans6 Transported Waste: Not reported  
Date Trans7 Transported Waste: Not reported  
Date Trans8 Transported Waste: Not reported  
Date Trans9 Transported Waste: Not reported  
Date Trans10 Transported Waste: Not reported  
Date TSDf Received Waste: 05/27/2005  
TSDf EPA Facility Name: Not reported  
QTY Units: Not reported  
Transporter SEQ ID: Not reported  
Transporter-1 Date: Not reported  
Waste SEQ ID: Not reported  
Waste Type Code 2: Not reported  
Waste Type Code 3: Not reported  
Waste Type Code 4: Not reported  
Waste Type Code 5: Not reported  
Waste Type Code 6: Not reported  
Date Accepted: Not reported  
Manifest Discrepancy Type: Not reported  
Data Entry Number: 07010521  
Was Load Rejected: BELLEVILLE 07109  
Reason Load Was Rejected: Not reported

Manifest Number: PAH0206308  
EPA ID: NJD002520583  
Date Shipped: 12/28/2004  
TSDf EPA ID: PAD085690592  
Transporter EPA ID: NJD986607380  
Transporter 2 EPA ID: Not reported  
Transporter 3 EPA ID: Not reported  
Transporter 4 EPA ID: Not reported  
Transporter 5 EPA ID: Not reported  
Transporter 6 EPA ID: Not reported  
Transporter 7 EPA ID: Not reported  
Transporter 8 EPA ID: Not reported  
Transporter 9 EPA ID: Not reported  
Transporter 10 EPA ID: Not reported  
Date Trans1 Transported Waste: 12/28/2004  
Date Trans2 Transported Waste: Not reported  
Date Trans3 Transported Waste: Not reported  
Date Trans4 Transported Waste: Not reported  
Date Trans5 Transported Waste: Not reported  
Date Trans6 Transported Waste: Not reported  
Date Trans7 Transported Waste: Not reported  
Date Trans8 Transported Waste: Not reported  
Date Trans9 Transported Waste: Not reported  
Date Trans10 Transported Waste: Not reported  
Date TSDf Received Waste: 01/04/2005  
TSDf EPA Facility Name: Not reported  
QTY Units: Not reported  
Transporter SEQ ID: Not reported  
Transporter-1 Date: Not reported  
Waste SEQ ID: Not reported  
Waste Type Code 2: Not reported  
Waste Type Code 3: Not reported  
Waste Type Code 4: Not reported  
Waste Type Code 5: Not reported

Map ID  
Direction  
Distance  
Elevation

MAP FINDINGS

Site

Database(s)

EDR ID Number  
EPA ID Number

**DAICOLOR USA INC. (DAICOLOR-POPE, INC.) (Continued)**

**1000178976**

Waste Type Code 6: Not reported  
Date Accepted: Not reported  
Manifest Discrepancy Type: Not reported  
Data Entry Number: 02170521  
Was Load Rejected: BELLEVILLE 07109  
Reason Load Was Rejected: Not reported

Manifest Number: MI09864956  
EPA ID: NJD002520583  
Date Shipped: 05/24/2005  
TSDF EPA ID: MID048090633  
Transporter EPA ID: PAD146714878  
Transporter 2 EPA ID: Not reported  
Transporter 3 EPA ID: Not reported  
Transporter 4 EPA ID: Not reported  
Transporter 5 EPA ID: Not reported  
Transporter 6 EPA ID: Not reported  
Transporter 7 EPA ID: Not reported  
Transporter 8 EPA ID: Not reported  
Transporter 9 EPA ID: Not reported  
Transporter 10 EPA ID: Not reported  
Date Trans1 Transported Waste: 05/24/2005  
Date Trans2 Transported Waste: Not reported  
Date Trans3 Transported Waste: Not reported  
Date Trans4 Transported Waste: Not reported  
Date Trans5 Transported Waste: Not reported  
Date Trans6 Transported Waste: Not reported  
Date Trans7 Transported Waste: Not reported  
Date Trans8 Transported Waste: Not reported  
Date Trans9 Transported Waste: Not reported  
Date Trans10 Transported Waste: Not reported  
Date TSDF Received Waste: 05/27/2005  
TSDF EPA Facility Name: Not reported  
QTY Units: Not reported  
Transporter SEQ ID: Not reported  
Transporter-1 Date: Not reported  
Waste SEQ ID: Not reported  
Waste Type Code 2: Not reported  
Waste Type Code 3: Not reported  
Waste Type Code 4: Not reported  
Waste Type Code 5: Not reported  
Waste Type Code 6: Not reported  
Date Accepted: Not reported  
Manifest Discrepancy Type: Not reported  
Data Entry Number: 07010521  
Was Load Rejected: BELLEVILLE 07109  
Reason Load Was Rejected: Not reported

Manifest Number: MI09864978  
EPA ID: NJD002520583  
Date Shipped: 05/25/2005  
TSDF EPA ID: MID048090633  
Transporter EPA ID: PAD146714878  
Transporter 2 EPA ID: Not reported  
Transporter 3 EPA ID: Not reported  
Transporter 4 EPA ID: Not reported  
Transporter 5 EPA ID: Not reported

Map ID  
Direction  
Distance  
Elevation

MAP FINDINGS

Site

Database(s)

EDR ID Number  
EPA ID Number

**DAICOLOR USA INC. (DAICOLOR-POPE, INC.) (Continued)**

**1000178976**

Transporter 6 EPA ID: Not reported  
Transporter 7 EPA ID: Not reported  
Transporter 8 EPA ID: Not reported  
Transporter 9 EPA ID: Not reported  
Transporter 10 EPA ID: Not reported  
Date Trans1 Transported Waste: 05/25/2005  
Date Trans2 Transported Waste: Not reported  
Date Trans3 Transported Waste: Not reported  
Date Trans4 Transported Waste: Not reported  
Date Trans5 Transported Waste: Not reported  
Date Trans6 Transported Waste: Not reported  
Date Trans7 Transported Waste: Not reported  
Date Trans8 Transported Waste: Not reported  
Date Trans9 Transported Waste: Not reported  
Date Trans10 Transported Waste: Not reported  
Date TSDf Received Waste: 05/26/2005  
TSDf EPA Facility Name: Not reported  
QTY Units: Not reported  
Transporter SEQ ID: Not reported  
Transporter-1 Date: Not reported  
Waste SEQ ID: Not reported  
Waste Type Code 2: Not reported  
Waste Type Code 3: Not reported  
Waste Type Code 4: Not reported  
Waste Type Code 5: Not reported  
Waste Type Code 6: Not reported  
Date Accepted: Not reported  
Manifest Discrepancy Type: Not reported  
Data Entry Number: 07010521  
Was Load Rejected: BELLEVILLE 07109  
Reason Load Was Rejected: Not reported

Manifest Number: MI09864975  
EPA ID: NJD002520583  
Date Shipped: 05/26/2005  
TSDf EPA ID: MID048090633  
Transporter EPA ID: NYD986969947  
Transporter 2 EPA ID: Not reported  
Transporter 3 EPA ID: Not reported  
Transporter 4 EPA ID: Not reported  
Transporter 5 EPA ID: Not reported  
Transporter 6 EPA ID: Not reported  
Transporter 7 EPA ID: Not reported  
Transporter 8 EPA ID: Not reported  
Transporter 9 EPA ID: Not reported  
Transporter 10 EPA ID: Not reported  
Date Trans1 Transported Waste: 05/26/2005  
Date Trans2 Transported Waste: Not reported  
Date Trans3 Transported Waste: Not reported  
Date Trans4 Transported Waste: Not reported  
Date Trans5 Transported Waste: Not reported  
Date Trans6 Transported Waste: Not reported  
Date Trans7 Transported Waste: Not reported  
Date Trans8 Transported Waste: Not reported  
Date Trans9 Transported Waste: Not reported  
Date Trans10 Transported Waste: Not reported  
Date TSDf Received Waste: 05/27/2005

Map ID  
Direction  
Distance  
Elevation

MAP FINDINGS

Site

Database(s)

EDR ID Number  
EPA ID Number

**DAICOLOR USA INC. (DAICOLOR-POPE, INC.) (Continued)**

**1000178976**

TSDF EPA Facility Name: Not reported  
QTY Units: Not reported  
Transporter SEQ ID: Not reported  
Transporter-1 Date: Not reported  
Waste SEQ ID: Not reported  
Waste Type Code 2: Not reported  
Waste Type Code 3: Not reported  
Waste Type Code 4: Not reported  
Waste Type Code 5: Not reported  
Waste Type Code 6: Not reported  
Date Accepted: Not reported  
Manifest Discrepancy Type: Not reported  
Data Entry Number: 06270521  
Was Load Rejected: BELLEVILLE 07109  
Reason Load Was Rejected: Not reported

Manifest Number: MI09861529  
EPA ID: NJD002520583  
Date Shipped: 07/13/2005  
TSDF EPA ID: MID048090633  
Transporter EPA ID: PAD146714878  
Transporter 2 EPA ID: Not reported  
Transporter 3 EPA ID: Not reported  
Transporter 4 EPA ID: Not reported  
Transporter 5 EPA ID: Not reported  
Transporter 6 EPA ID: Not reported  
Transporter 7 EPA ID: Not reported  
Transporter 8 EPA ID: Not reported  
Transporter 9 EPA ID: Not reported  
Transporter 10 EPA ID: Not reported  
Date Trans1 Transported Waste: 07/13/2005  
Date Trans2 Transported Waste: Not reported  
Date Trans3 Transported Waste: Not reported  
Date Trans4 Transported Waste: Not reported  
Date Trans5 Transported Waste: Not reported  
Date Trans6 Transported Waste: Not reported  
Date Trans7 Transported Waste: Not reported  
Date Trans8 Transported Waste: Not reported  
Date Trans9 Transported Waste: Not reported  
Date Trans10 Transported Waste: Not reported  
Date TSDF Received Waste: 07/14/2005  
TSDF EPA Facility Name: Not reported  
QTY Units: Not reported  
Transporter SEQ ID: Not reported  
Transporter-1 Date: Not reported  
Waste SEQ ID: Not reported  
Waste Type Code 2: Not reported  
Waste Type Code 3: Not reported  
Waste Type Code 4: Not reported  
Waste Type Code 5: Not reported  
Waste Type Code 6: Not reported  
Date Accepted: Not reported  
Manifest Discrepancy Type: Not reported  
Data Entry Number: 08230525  
Was Load Rejected: BELLEVILLE 07109  
Reason Load Was Rejected: Not reported

Map ID  
Direction  
Distance  
Elevation

MAP FINDINGS

Site

Database(s)

EDR ID Number  
EPA ID Number

DAICOLOR USA INC. (DAICOLOR-POPE, INC.) (Continued)

1000178976

Manifest Number: PAH0283691  
EPA ID: NJD002520583  
Date Shipped: 01/17/2006  
TSDF EPA ID: PAD085690592  
Transporter EPA ID: PAD982661381  
Transporter 2 EPA ID: Not reported  
Transporter 3 EPA ID: Not reported  
Transporter 4 EPA ID: Not reported  
Transporter 5 EPA ID: Not reported  
Transporter 6 EPA ID: Not reported  
Transporter 7 EPA ID: Not reported  
Transporter 8 EPA ID: Not reported  
Transporter 9 EPA ID: Not reported  
Transporter 10 EPA ID: Not reported  
Date Trans1 Transported Waste: 01/17/2006  
Date Trans2 Transported Waste: Not reported  
Date Trans3 Transported Waste: Not reported  
Date Trans4 Transported Waste: Not reported  
Date Trans5 Transported Waste: Not reported  
Date Trans6 Transported Waste: Not reported  
Date Trans7 Transported Waste: Not reported  
Date Trans8 Transported Waste: Not reported  
Date Trans9 Transported Waste: Not reported  
Date Trans10 Transported Waste: Not reported  
Date TSDF Received Waste: 01/18/2006  
TSDF EPA Facility Name: Not reported  
QTY Units: Not reported  
Transporter SEQ ID: Not reported  
Transporter-1 Date: Not reported  
Waste SEQ ID: Not reported  
Waste Type Code 2: Not reported  
Waste Type Code 3: Not reported  
Waste Type Code 4: Not reported  
Waste Type Code 5: Not reported  
Waste Type Code 6: Not reported  
Date Accepted: Not reported  
Manifest Discrepancy Type: Not reported  
Data Entry Number: 03160621  
Was Load Rejected: BELLEVILLE 07109  
Reason Load Was Rejected: Not reported

Manifest Number: MI09861528  
EPA ID: NJD002520583  
Date Shipped: 07/14/2005  
TSDF EPA ID: MID048090633  
Transporter EPA ID: PAD146714878  
Transporter 2 EPA ID: Not reported  
Transporter 3 EPA ID: Not reported  
Transporter 4 EPA ID: Not reported  
Transporter 5 EPA ID: Not reported  
Transporter 6 EPA ID: Not reported  
Transporter 7 EPA ID: Not reported  
Transporter 8 EPA ID: Not reported  
Transporter 9 EPA ID: Not reported  
Transporter 10 EPA ID: Not reported  
Date Trans1 Transported Waste: 07/14/2005  
Date Trans2 Transported Waste: Not reported

Map ID  
Direction  
Distance  
Elevation

MAP FINDINGS

Site

Database(s)

EDR ID Number  
EPA ID Number

**DAICOLOR USA INC. (DAICOLOR-POPE, INC.) (Continued)**

**1000178976**

Date Trans3 Transported Waste: Not reported  
Date Trans4 Transported Waste: Not reported  
Date Trans5 Transported Waste: Not reported  
Date Trans6 Transported Waste: Not reported  
Date Trans7 Transported Waste: Not reported  
Date Trans8 Transported Waste: Not reported  
Date Trans9 Transported Waste: Not reported  
Date Trans10 Transported Waste: Not reported  
Date TSDF Received Waste: 07/19/2005  
TSDF EPA Facility Name: Not reported  
QTY Units: Not reported  
Transporter SEQ ID: Not reported  
Transporter-1 Date: Not reported  
Waste SEQ ID: Not reported  
Waste Type Code 2: Not reported  
Waste Type Code 3: Not reported  
Waste Type Code 4: Not reported  
Waste Type Code 5: Not reported  
Waste Type Code 6: Not reported  
Date Accepted: Not reported  
Manifest Discrepancy Type: Not reported  
Data Entry Number: 08230525  
Was Load Rejected: BELLEVILLE 07109  
Reason Load Was Rejected: Not reported

Manifest Number: MI09861702  
EPA ID: NJD002520583  
Date Shipped: 07/15/2005  
TSDF EPA ID: MID048090633  
Transporter EPA ID: PAD146714878  
Transporter 2 EPA ID: Not reported  
Transporter 3 EPA ID: Not reported  
Transporter 4 EPA ID: Not reported  
Transporter 5 EPA ID: Not reported  
Transporter 6 EPA ID: Not reported  
Transporter 7 EPA ID: Not reported  
Transporter 8 EPA ID: Not reported  
Transporter 9 EPA ID: Not reported  
Transporter 10 EPA ID: Not reported  
Date Trans1 Transported Waste: 07/15/2005  
Date Trans2 Transported Waste: Not reported  
Date Trans3 Transported Waste: Not reported  
Date Trans4 Transported Waste: Not reported  
Date Trans5 Transported Waste: Not reported  
Date Trans6 Transported Waste: Not reported  
Date Trans7 Transported Waste: Not reported  
Date Trans8 Transported Waste: Not reported  
Date Trans9 Transported Waste: Not reported  
Date Trans10 Transported Waste: Not reported  
Date TSDF Received Waste: 07/18/2005  
TSDF EPA Facility Name: Not reported  
QTY Units: Not reported  
Transporter SEQ ID: Not reported  
Transporter-1 Date: Not reported  
Waste SEQ ID: Not reported  
Waste Type Code 2: Not reported  
Waste Type Code 3: Not reported

Map ID  
Direction  
Distance  
Elevation

MAP FINDINGS

Site

Database(s)

EDR ID Number  
EPA ID Number

**DAICOLOR USA INC. (DAICOLOR-POPE, INC.) (Continued)**

**1000178976**

Waste Type Code 4: Not reported  
Waste Type Code 5: Not reported  
Waste Type Code 6: Not reported  
Date Accepted: Not reported  
Manifest Discrepancy Type: Not reported  
Data Entry Number: 08230525  
Was Load Rejected: BELLEVILLE 07109  
Reason Load Was Rejected: Not reported

Manifest Number: MI09864969  
EPA ID: NJD002520583  
Date Shipped: 05/25/2005  
TSDf EPA ID: MID048090633  
Transporter EPA ID: PAD146714878  
Transporter 2 EPA ID: Not reported  
Transporter 3 EPA ID: Not reported  
Transporter 4 EPA ID: Not reported  
Transporter 5 EPA ID: Not reported  
Transporter 6 EPA ID: Not reported  
Transporter 7 EPA ID: Not reported  
Transporter 8 EPA ID: Not reported  
Transporter 9 EPA ID: Not reported  
Transporter 10 EPA ID: Not reported  
Date Trans1 Transported Waste: 05/25/2005  
Date Trans2 Transported Waste: Not reported  
Date Trans3 Transported Waste: Not reported  
Date Trans4 Transported Waste: Not reported  
Date Trans5 Transported Waste: Not reported  
Date Trans6 Transported Waste: Not reported  
Date Trans7 Transported Waste: Not reported  
Date Trans8 Transported Waste: Not reported  
Date Trans9 Transported Waste: Not reported  
Date Trans10 Transported Waste: Not reported  
Date TSDf Received Waste: 05/26/2005  
TSDf EPA Facility Name: Not reported  
QTY Units: Not reported  
Transporter SEQ ID: Not reported  
Transporter-1 Date: Not reported  
Waste SEQ ID: Not reported  
Waste Type Code 2: Not reported  
Waste Type Code 3: Not reported  
Waste Type Code 4: Not reported  
Waste Type Code 5: Not reported  
Waste Type Code 6: Not reported  
Date Accepted: Not reported  
Manifest Discrepancy Type: Not reported  
Data Entry Number: 07010521  
Was Load Rejected: BELLEVILLE 07109  
Reason Load Was Rejected: Not reported

Manifest Number: SCB0400071  
EPA ID: NJD002520583  
Date Shipped: 04/14/2004  
TSDf EPA ID: SCD036275626  
Transporter EPA ID: NJD986607380  
Transporter 2 EPA ID: Not reported  
Transporter 3 EPA ID: Not reported

Map ID  
Direction  
Distance  
Elevation

MAP FINDINGS

Site

Database(s)

EDR ID Number  
EPA ID Number

**DAICOLOR USA INC. (DAICOLOR-POPE, INC.) (Continued)**

**1000178976**

Transporter 4 EPA ID: Not reported  
Transporter 5 EPA ID: Not reported  
Transporter 6 EPA ID: Not reported  
Transporter 7 EPA ID: Not reported  
Transporter 8 EPA ID: Not reported  
Transporter 9 EPA ID: Not reported  
Transporter 10 EPA ID: Not reported  
Date Trans1 Transported Waste: 04/14/2004  
Date Trans2 Transported Waste: Not reported  
Date Trans3 Transported Waste: Not reported  
Date Trans4 Transported Waste: Not reported  
Date Trans5 Transported Waste: Not reported  
Date Trans6 Transported Waste: Not reported  
Date Trans7 Transported Waste: Not reported  
Date Trans8 Transported Waste: Not reported  
Date Trans9 Transported Waste: Not reported  
Date Trans10 Transported Waste: Not reported  
Date TSDf Received Waste: 04/30/2004  
TSDf EPA Facility Name: Not reported  
QTY Units: Not reported  
Transporter SEQ ID: Not reported  
Transporter-1 Date: Not reported  
Waste SEQ ID: Not reported  
Waste Type Code 2: Not reported  
Waste Type Code 3: Not reported  
Waste Type Code 4: Not reported  
Waste Type Code 5: Not reported  
Waste Type Code 6: Not reported  
Date Accepted: Not reported  
Manifest Discrepancy Type: Not reported  
Data Entry Number: 05280435  
Was Load Rejected: BELLEVILLE 07109  
Reason Load Was Rejected: Not reported

Manifest Number: SCB0400288  
EPA ID: NJD002520583  
Date Shipped: 04/14/2004  
TSDf EPA ID: SCD036275626  
Transporter EPA ID: NJD986607380  
Transporter 2 EPA ID: Not reported  
Transporter 3 EPA ID: Not reported  
Transporter 4 EPA ID: Not reported  
Transporter 5 EPA ID: Not reported  
Transporter 6 EPA ID: Not reported  
Transporter 7 EPA ID: Not reported  
Transporter 8 EPA ID: Not reported  
Transporter 9 EPA ID: Not reported  
Transporter 10 EPA ID: Not reported  
Date Trans1 Transported Waste: 04/14/2004  
Date Trans2 Transported Waste: Not reported  
Date Trans3 Transported Waste: Not reported  
Date Trans4 Transported Waste: Not reported  
Date Trans5 Transported Waste: Not reported  
Date Trans6 Transported Waste: Not reported  
Date Trans7 Transported Waste: Not reported  
Date Trans8 Transported Waste: Not reported  
Date Trans9 Transported Waste: Not reported

Map ID  
Direction  
Distance  
Elevation

MAP FINDINGS

Site

Database(s)

EDR ID Number  
EPA ID Number

**DAICOLOR USA INC. (DAICOLOR-POPE, INC.) (Continued)**

**1000178976**

Date Trans10 Transported Waste: Not reported  
Date TSDf Received Waste: 04/30/2004  
TSDf EPA Facility Name: Not reported  
QTY Units: Not reported  
Transporter SEQ ID: Not reported  
Transporter-1 Date: Not reported  
Waste SEQ ID: Not reported  
Waste Type Code 2: Not reported  
Waste Type Code 3: Not reported  
Waste Type Code 4: Not reported  
Waste Type Code 5: Not reported  
Waste Type Code 6: Not reported  
Date Accepted: Not reported  
Manifest Discrepancy Type: Not reported  
Data Entry Number: 03180535  
Was Load Rejected: BELLEVILLE 07109  
Reason Load Was Rejected: Not reported

Manifest Number: MI09864957  
EPA ID: NJD002520583  
Date Shipped: 05/24/2005  
TSDf EPA ID: MID048090633  
Transporter EPA ID: PAD146714878  
Transporter 2 EPA ID: Not reported  
Transporter 3 EPA ID: Not reported  
Transporter 4 EPA ID: Not reported  
Transporter 5 EPA ID: Not reported  
Transporter 6 EPA ID: Not reported  
Transporter 7 EPA ID: Not reported  
Transporter 8 EPA ID: Not reported  
Transporter 9 EPA ID: Not reported  
Transporter 10 EPA ID: Not reported  
Date Trans1 Transported Waste: 05/24/2005  
Date Trans2 Transported Waste: Not reported  
Date Trans3 Transported Waste: Not reported  
Date Trans4 Transported Waste: Not reported  
Date Trans5 Transported Waste: Not reported  
Date Trans6 Transported Waste: Not reported  
Date Trans7 Transported Waste: Not reported  
Date Trans8 Transported Waste: Not reported  
Date Trans9 Transported Waste: Not reported  
Date Trans10 Transported Waste: Not reported  
Date TSDf Received Waste: 05/25/2005  
TSDf EPA Facility Name: Not reported  
QTY Units: Not reported  
Transporter SEQ ID: Not reported  
Transporter-1 Date: Not reported  
Waste SEQ ID: Not reported  
Waste Type Code 2: Not reported  
Waste Type Code 3: Not reported  
Waste Type Code 4: Not reported  
Waste Type Code 5: Not reported  
Waste Type Code 6: Not reported  
Date Accepted: Not reported  
Manifest Discrepancy Type: Not reported  
Data Entry Number: 06270521  
Was Load Rejected: BELLEVILLE 07109

Map ID  
Direction  
Distance  
Elevation

MAP FINDINGS

Site

Database(s)

EDR ID Number  
EPA ID Number

**DAICOLOR USA INC. (DAICOLOR-POPE, INC.) (Continued)**

**1000178976**

Reason Load Was Rejected: Not reported

Manifest Number: MI09864966  
EPA ID: NJD002520583  
Date Shipped: 05/25/2005  
TSDf EPA ID: MID048090633  
Transporter EPA ID: PAD146714878  
Transporter 2 EPA ID: Not reported  
Transporter 3 EPA ID: Not reported  
Transporter 4 EPA ID: Not reported  
Transporter 5 EPA ID: Not reported  
Transporter 6 EPA ID: Not reported  
Transporter 7 EPA ID: Not reported  
Transporter 8 EPA ID: Not reported  
Transporter 9 EPA ID: Not reported  
Transporter 10 EPA ID: Not reported  
Date Trans1 Transported Waste: 05/25/2005  
Date Trans2 Transported Waste: Not reported  
Date Trans3 Transported Waste: Not reported  
Date Trans4 Transported Waste: Not reported  
Date Trans5 Transported Waste: Not reported  
Date Trans6 Transported Waste: Not reported  
Date Trans7 Transported Waste: Not reported  
Date Trans8 Transported Waste: Not reported  
Date Trans9 Transported Waste: Not reported  
Date Trans10 Transported Waste: Not reported  
Date TSDf Received Waste: 05/26/2005  
TSDf EPA Facility Name: Not reported  
QTY Units: Not reported  
Transporter SEQ ID: Not reported  
Transporter-1 Date: Not reported  
Waste SEQ ID: Not reported  
Waste Type Code 2: Not reported  
Waste Type Code 3: Not reported  
Waste Type Code 4: Not reported  
Waste Type Code 5: Not reported  
Waste Type Code 6: Not reported  
Date Accepted: Not reported  
Manifest Discrepancy Type: Not reported  
Data Entry Number: 07010521  
Was Load Rejected: BELLEVILLE 07109  
Reason Load Was Rejected: Not reported

Manifest Number: PAH0206307  
EPA ID: NJD002520583  
Date Shipped: 12/28/2004  
TSDf EPA ID: PAD085690592  
Transporter EPA ID: NJD986607380  
Transporter 2 EPA ID: Not reported  
Transporter 3 EPA ID: Not reported  
Transporter 4 EPA ID: Not reported  
Transporter 5 EPA ID: Not reported  
Transporter 6 EPA ID: Not reported  
Transporter 7 EPA ID: Not reported  
Transporter 8 EPA ID: Not reported  
Transporter 9 EPA ID: Not reported  
Transporter 10 EPA ID: Not reported

Map ID  
 Direction  
 Distance  
 Elevation

MAP FINDINGS

Site

Database(s)

EDR ID Number  
 EPA ID Number

**DAICOLOR USA INC. (DAICOLOR-POPE, INC.) (Continued)**

**1000178976**

Date Trans1 Transported Waste: 12/28/2004  
 Date Trans2 Transported Waste: Not reported  
 Date Trans3 Transported Waste: Not reported  
 Date Trans4 Transported Waste: Not reported  
 Date Trans5 Transported Waste: Not reported  
 Date Trans6 Transported Waste: Not reported  
 Date Trans7 Transported Waste: Not reported  
 Date Trans8 Transported Waste: Not reported  
 Date Trans9 Transported Waste: Not reported  
 Date Trans10 Transported Waste: Not reported  
 Date TSDf Received Waste: 01/04/2005  
 TSDf EPA Facility Name: Not reported  
 QTY Units: Not reported  
 Transporter SEQ ID: Not reported  
 Transporter-1 Date: Not reported  
 Waste SEQ ID: Not reported  
 Waste Type Code 2: Not reported  
 Waste Type Code 3: Not reported  
 Waste Type Code 4: Not reported  
 Waste Type Code 5: Not reported  
 Waste Type Code 6: Not reported  
 Date Accepted: Not reported  
 Manifest Discrepancy Type: Not reported  
 Data Entry Number: 02170521  
 Was Load Rejected: BELLEVILLE 07109  
 Reason Load Was Rejected: Not reported

**X96**      **DAICOLOR-POPE - SIXTH AVENUE**  
**ENE**      **33 SIXTH AVE**  
**1/8-1/4**      **PATERSON, NJ 07524**  
**0.236 mi.**  
**1247 ft.**      **Site 6 of 9 in cluster X**

**NJ SPILLS**      **S101900300**  
**NJ HIST MAJOR FACILITIES**      **N/A**

**Relative:**      **NJ SPILL:**  
**Lower**      Name:      DIACOLORS  
**Actual:**      Address:      33 6TH AVE  
**42 ft.**      City,State,Zip:      PATERSON, NJ  
 Trenton Dispatch Log Number:      21017  
 Case Number:      94-11-30-0831-40  
 Notify Type:      Not reported  
 Date Received:      11/30/1994  
 Location:      Facility  
 Other Location:      Not reported  
 Incident Date:      11/30/1994  
 Incident Time:      0815  
 A310 Letter:      Yes  
 Ref. Code:      101  
 COMU:      1608  
 CAS Number:      Not reported  
 Hazardous:      Not reported  
 Incident Location:      Not reported  
 Facility Type:      Industrial  
 Facility Phone:      201-279-2702  
 Substance(s):      OIL FUEL #2  
 Substance Type:      Liquid  
 Substance Identity:      Known  
 TCPA Chemical:      No

Map ID  
Direction  
Distance  
Elevation

MAP FINDINGS

Site

Database(s)

EDR ID Number  
EPA ID Number

DAICOLOR-POPE - SIXTH AVENUE (Continued)

S101900300

Hazrds Material: Yes  
Amnt Released: 50 GAL  
Release VE: Estimate  
Contained: Yes  
Release Type: Terminated  
Incident Desc: Spill  
Status at Spill: SPILL OCCURED DUE TO OPERATOR ERROR. MATERIAL IS CONTAINED & BEING CLEANED UP.  
NJ Spill Date: Not reported  
NJ Spill Time: Not reported  
NJ Spill Name: Not reported  
NJ Spill Title: Not reported  
NJ Spill Phone: Not reported  
Other Date: Not reported  
Other Time: Not reported  
Other Name: Not reported  
Other Title: Not reported  
Other Phone: Not reported  
Injuries: No  
Public Exposure: No  
Road Closed: Not reported  
Facility Evacuation: No  
Receiving Water: Not reported  
Public Evacuation: No  
Police at Scene: No  
Firemen at Scene: No  
Contamination of: Land  
Nature of Incident: Other  
Wind Direction/Speed: Not reported  
Assistance Requested: No  
Memo. Of Understanding: Not reported  
Drill/trng Exercise: Not reported  
Operator: ROGER  
Contact Name: Not reported  
Caller Name: REDACTED  
Caller Title: Not reported  
Caller Address: Not reported  
Caller City,St,Zip: Not reported  
Caller Phone: Not reported  
Responsible Party: Known  
Responsible Party Name: AMERADA HESS  
Responsible Party Contact: SCOTT DOUGLAS  
Responsible Party Title: Not reported  
Responsible Party Telephone: 201-489-5100  
Responsible Party Street: 238 WEST FT.LEE RD  
Responsible Party Municipality: BOGOTA  
Responsible Party State: NJ  
Responsible Party Zip: Not reported  
Responsible City,St,Zip: BOGOTA, NJ  
Responsible Party County: BERGEN  
Local Municipality: Not reported  
Local Municipality Name: PATERSON CITY  
Local Municipality Title: OPR 25  
Local Municipality Phone: 201-881-6800  
Local Municipality Date: 11/30/1994  
Local Municipality Time: 0837  
Incident Name: Not reported

Map ID  
Direction  
Distance  
Elevation

MAP FINDINGS

Site

Database(s)

EDR ID Number  
EPA ID Number

DAICOLOR-POPE - SIXTH AVENUE (Continued)

S101900300

Incident Referred To: DRPSR  
Incident Region: BFO-CAS  
Incident Phone: Faxed,Mailed  
Incident Date: 11/30/1994  
Comments: Not reported  
Date A310 Letter Printed: Not reported  
Date Local Authority Was Notified: Not reported  
Date Update: Not reported  
Date Report Faxed to Local Authority: Not reported  
Local Authority Notification Date: Not reported  
Reporter Name: Not reported  
Reporter Type: Not reported  
Rep Received Date: Not reported  
Reporter Title: Not reported  
Reporter Orgzn: Not reported  
Reporter Address: Not reported  
Reporter City,St,Zip: Not reported  
Reporter County: Not reported  
Incident Type: Not reported  
Incident Status: Not reported  
Incident Source Category: Not reported  
Incident Source Name: Not reported  
Incident Source Address: Not reported  
Incident Source Address 2: Not reported  
Incident Source City,St,Zip: Not reported  
Incident Source County: Not reported  
DEP Requested: Not reported  
Confidential: Not reported

Name: DIACOLOR CO  
Address: 33 6TH AVE  
City,State,Zip: PATERSON, NJ  
Trenton Dispatch Log Number: 73825  
Case Number: 01-01-31-2245-22  
Notify Type: Facility  
Date Received: 01/31/2001  
Location: Facility  
Other Location: Not reported  
Incident Date: 01/31/2001  
Incident Time: 2215  
A310 Letter: True  
Ref. Code: 101  
COMU: 1608  
CAS Number: Not reported  
Hazardous: No  
Incident Location: Not reported  
Facility Type: Industrial  
Facility Phone: Not reported  
Substance(s): Not reported  
Substance Type: Not reported  
Substance Identity: Not reported  
TCPA Chemical: Not reported  
Hazrds Material: Not reported  
Amnt Released: Not reported  
Release VE: Not reported  
Contained: Not reported  
Release Type: Not reported

Map ID  
Direction  
Distance  
Elevation

MAP FINDINGS

Site

Database(s)

EDR ID Number  
EPA ID Number

DAICOLOR-POPE - SIXTH AVENUE (Continued)

S101900300

Incident Desc: Not reported  
Status at Spill: SPILL DURING OIL DELIVERY. CLEAN UP IN PROGRESS BY RP AND FACILITY PERSONNEL.  
NJ Spill Date: Not reported  
NJ Spill Time: Not reported  
NJ Spill Name: Not reported  
NJ Spill Title: Not reported  
NJ Spill Phone: Not reported  
Other Date: Not reported  
Other Time: Not reported  
Other Name: Not reported  
Other Title: Not reported  
Other Phone: Not reported  
Injuries: No  
Public Exposure: No  
Road Closed: No  
Facility Evacuation: No  
Receiving Water: Not reported  
Public Evacuation: No  
Police at Scene: No  
Firemen at Scene: No  
Contamination of: Land  
Nature of Incident: Not reported  
Wind Direction/Speed: 0  
Assistance Requested: No  
Memo. Of Understanding: No  
Drill/trng Exercise: No  
Operator: CHRIS  
Contact Name: Not reported  
Caller Name: REDACTED  
Caller Title: Not reported  
Caller Address: Not reported  
Caller City,St,Zip: Not reported  
Caller Phone: Not reported  
Responsible Party: Known  
Responsible Party Name: HESS OIL CO  
Responsible Party Contact: SCOTT WILLIAMS  
Responsible Party Title: SUPV  
Responsible Party Telephone: 201-489-5100  
Responsible Party Street: 278 W. FORT LEE RD  
Responsible Party Municipality: BOGOTA  
Responsible Party State: NJ  
Responsible Party Zip: 07603  
Responsible City,St,Zip: BOGOTA, NJ  
Responsible Party County: BERGEN  
Local Municipality: No  
Local Municipality Name: Not reported  
Local Municipality Title: Not reported  
Local Municipality Phone: Not reported  
Local Municipality Date: Not reported  
Local Municipality Time: Not reported  
Incident Name: Not reported  
Incident Referred To: Not reported  
Incident Region: Not reported  
Incident Phone: Not reported  
Incident Date: Not reported  
Comments: Not reported

Map ID  
Direction  
Distance  
Elevation

MAP FINDINGS

Site

Database(s)

EDR ID Number  
EPA ID Number

**DAICOLOR-POPE - SIXTH AVENUE (Continued)**

**S101900300**

Date A310 Letter Printed: Not reported  
Date Local Authority Was Notified: Not reported  
Date Update: Not reported  
Date Report Faxed to Local Authority: Not reported  
Local Authority Notification Date: Not reported  
Reporter Name: Not reported  
Reporter Type: Not reported  
Rep Received Date: Not reported  
Reporter Title: Not reported  
Reporter Orgzn: Not reported  
Reporter Address: Not reported  
Reporter City,St,Zip: Not reported  
Reporter County: Not reported  
Incident Type: Not reported  
Incident Status: Not reported  
Incident Source Category: Not reported  
Incident Source Name: Not reported  
Incident Source Address: Not reported  
Incident Source Address 2: Not reported  
Incident Source City,St,Zip: Not reported  
Incident Source County: Not reported  
DEP Requested: Not reported  
Confidential: Not reported

**NJ HIST MAJOR:**

Facility ID: 160800893000  
CAS Number: \*\*\*\*\*  
Maximum Amount Stored: 2000  
Hazardous Substance: SUNTHENE 306  
Storage Type: ABOVEGROUND

Facility ID: 160800893000  
CAS Number: \*\*\*\*\*  
Maximum Amount Stored: 9000  
Hazardous Substance: DIETHYLENE GLYCOL  
Storage Type: ABOVEGROUND

Facility ID: 160800893000  
CAS Number: 7647-01-0  
Maximum Amount Stored: 8000  
Hazardous Substance: HYDROCHLORIC ACID  
Storage Type: ABOVEGROUND

Facility ID: 160800893000  
CAS Number: \*\*\*\*\*  
Maximum Amount Stored: 12000  
Hazardous Substance: MINERAL OIL (MAGIESOL)  
Storage Type: ABOVEGROUND

Facility ID: 160800893000  
CAS Number: 68476-30-2  
Maximum Amount Stored: 11000  
Hazardous Substance: #2 FUEL OIL  
Storage Type: ABOVEGROUND

Facility ID: 160800893000  
CAS Number: 1310-73-2

Map ID  
 Direction  
 Distance  
 Elevation

MAP FINDINGS

Site

Database(s)

EDR ID Number  
 EPA ID Number

**DAICOLOR-POPE - SIXTH AVENUE (Continued)**

**S101900300**

Maximum Amount Stored: 6000  
 Hazardous Substance: SODIUM HYDROXIDE  
 Storage Type: ABOVEGROUND

Facility ID: 160800893000  
 CAS Number: 10043-01-3  
 Maximum Amount Stored: 500  
 Hazardous Substance: ALUMINUM SULFATE  
 Storage Type: OTHER STORAGE

Facility ID: 160800893000  
 CAS Number: 7681-52-9  
 Maximum Amount Stored: 150  
 Hazardous Substance: SODIUM HYPOCHLORITE  
 Storage Type: OTHER STORAGE

Facility ID: 160800893000  
 CAS Number: 7632-00-0  
 Maximum Amount Stored: 1600  
 Hazardous Substance: SODIUM NITRITE  
 Storage Type: OTHER STORAGE

Facility ID: 160800893000  
 CAS Number: 612-83-9  
 Maximum Amount Stored: 2400  
 Hazardous Substance: 3,3'-DICHLOROBENZIDINE DIHYDROCHLORIDE  
 Storage Type: OTHER STORAGE

Facility ID: 160800893000  
 CAS Number: \*\*\*\*\*  
 Maximum Amount Stored: 10200  
 Hazardous Substance: DRUMS, BAGS OF VARIOUS HAZARDOUS SUBSTAN  
 Storage Type: OTHER STORAGE

Facility ID: 160800893000  
 CAS Number: 64-19-7  
 Maximum Amount Stored: 1600  
 Hazardous Substance: ACETIC ACID  
 Storage Type: OTHER STORAGE

Facility ID: 160800893000  
 CAS Number: \*\*\*\*\*  
 Maximum Amount Stored: 45000  
 Hazardous Substance: COPPER COMPOUNDS  
 Storage Type: OTHER STORAGE

**R97**  
**East**  
**1/8-1/4**  
**0.237 mi.**  
**1252 ft.**

**PSE&G TRANSFORMER LOCATED NEAR 116 122 E 5TH**  
**116 122 E 5TH ST**  
**PATERSON CITY, NJ**  
**Site 4 of 5 in cluster R**

**NJ SHWS S123813334**  
**N/A**

**Relative:**  
**Lower**  
**Actual:**  
**45 ft.**

SHWS:  
 Name: PSE&G TRANSFORMER LOCATED NEAR 116 122 E 5TH  
 Address: 116 122 E 5TH ST  
 City,State,Zip: PATERSON CITY, NJ  
 Site ID: 627870  
 Status: Closed

Map ID  
Direction  
Distance  
Elevation

MAP FINDINGS

Site

Database(s)

EDR ID Number  
EPA ID Number

**PSE&G TRANSFORMER LOCATED NEAR 116 122 E 5TH (Continued)**

**S123813334**

Home Owner: No  
PI Number: 801291

Detail As Of April 2012:

X Coord Site: Not reported  
X Coord PI: Not reported  
Y Coord Site: Not reported  
Y Coord PI: Not reported

**Y98  
SW  
1/8-1/4  
0.238 mi.  
1255 ft.**

**124 HALEDON AVENUE  
124 HALEDON AVE  
PROSPECT PARK, NJ 07508**

**NJ SHWS S105332157  
NJ VCP N/A  
NJ NJEMS  
NJ SPILLS  
NJ Release**

**Site 1 of 2 in cluster Y**

**Relative:  
Higher**

SHWS:  
Name: 124 HALEDON AVENUE  
Address: 124 HALEDON AVE  
City,State,Zip: PROSPECT PARK BORO, NJ  
Site ID: 127334  
Status: Closed  
Home Owner: No  
PI Number: 168566

**Actual:  
133 ft.**

Detail As Of April 2012:

X Coord Site: Not reported  
X Coord PI: Not reported  
Y Coord Site: Not reported  
Y Coord PI: Not reported

VCP:

Incident Number: 02-08-12-1131-40  
MOA Execution Date: 12/10/2002  
Type Of Vcp File: HISTORICAL  
Pi Number: Not reported  
Case Type(Case Type): Not reported  
Case Contact: Department Not reported  
Case Contact Name: Not reported  
Case Contact: Organization D & S Acquisitions  
Case Contact: Address: Line1 Not reported  
Case Contact: Address: Line2 Not reported  
Case Contact: Address: Line3 Not reported  
Case Contact City,St,Zip: Not reported

NJEMS:

Name: 124 HALEDON AVENUE  
Address: 124 HALEDON AVE  
City,State,Zip: PROSPECT PARK, NJ 07508  
Site Id: 127334  
Municipality: PROSPECT PARK BORO  
Municipality Name From Spatial Overlay: PROSPECT PARK BORO  
GNIS Civil Code For Municipality: 885362  
Municipal Code (NJ-1040): 1610  
X Coord: 582551  
Y Coord: 764054  
Coord System: NJ STATE PLANE (NAD83) - USFEET  
Coord Type: GIS Parcel Centroid  
Coord Origin: DEP-GIS

Map ID  
Direction  
Distance  
Elevation

MAP FINDINGS

Site

Database(s)

EDR ID Number  
EPA ID Number

**124 HALEDON AVENUE (Continued)**

**S105332157**

State Standard Numeric Code From Spatial Overlay:	1610
Unique Feature Number For Municipality From Spatial Overlay:	3403161170
Eleven Digit Hydrologic Unit Code From Spatial Overlay):	02030103120
Fourteen Digit Hydrologic Unit Code From Spatial Overlay:	02030103120100
Watershed Management Area Number From Spatial Overlay:	04
Watershed Management Area Name From Spatial Overlay:	Lower Passaic and Saddle
Water Region Code From Spatial Overlay:	1
Water Region Name From Spatial Overlay:	Northeast
Sub Watershed Name From Overlay:	Passaic R Lwr (Goffle Bk to Pompton R)
Watershed Name From Spatial Overlay:	Passaic River Lower (Saddle to Pompton)

**NJ SPILL:**

Name:	ON ROADWAY
Address:	124 HALEDON AVE
City,State,Zip:	PROSPECT PARK, NJ
Trenton Dispatch Log Number:	22181
Case Number:	98-03-30-1304-09
Notify Type:	Municipality
Date Received:	03/30/1998
Location:	Transportation
Other Location:	Not reported
Incident Date:	03/30/1998
Incident Time:	1241
A310 Letter:	False
Ref. Code:	101
COMU:	1610
CAS Number:	Not reported
Hazardous:	Not reported
Incident Location:	Not reported
Facility Type:	Residential
Facility Phone:	Not reported
Substance(s):	Not reported
Substance Type:	Not reported
Substance Identity:	Not reported
TCPA Chemical:	Not reported
Hazrds Material:	Not reported
Amnt Released:	Not reported
Release VE:	Not reported
Contained:	Not reported
Release Type:	Not reported
Incident Desc:	Not reported
Status at Spill:	SPILL FROM PARKED VEHICLE. CLEANUP COMPLETE.
NJ Spill Date:	Not reported
NJ Spill Time:	Not reported
NJ Spill Name:	Not reported
NJ Spill Title:	Not reported
NJ Spill Phone:	Not reported
Other Date:	Not reported
Other Time:	Not reported
Other Name:	Not reported
Other Title:	Not reported
Other Phone:	Not reported
Injuries:	No
Public Exposure:	No
Road Closed:	No
Facility Evacuation:	No
Receiving Water:	Not reported

Map ID  
Direction  
Distance  
Elevation

MAP FINDINGS

Site

Database(s)

EDR ID Number  
EPA ID Number

124 HALEDON AVENUE (Continued)

S105332157

Public Evacuation:	No
Police at Scene:	Yes
Firemen at Scene:	Yes
Contamination of:	Land
Nature of Incident:	Not reported
Wind Direction/Speed:	0
Assistance Requested:	No
Memo. Of Understanding:	No
Drill/trng Exercise:	No
Operator:	PAT
Contact Name:	Not reported
Caller Name:	REDACTED
Caller Title:	Not reported
Caller Address:	Not reported
Caller City,St,Zip:	Not reported
Caller Phone:	Not reported
Responsible Party:	Unknown
Responsible Party Name:	Not reported
Responsible Party Contact:	Not reported
Responsible Party Title:	Not reported
Responsible Party Telephone:	Not reported
Responsible Party Street:	Not reported
Responsible Party Municipality:	Not reported
Responsible Party State:	Not reported
Responsible Party Zip:	Not reported
Responsible City,St,Zip:	Not reported
Responsible Party County:	Not reported
Local Municipality:	Yes
Local Municipality Name:	Not reported
Local Municipality Title:	Not reported
Local Municipality Phone:	Not reported
Local Municipality Date:	Not reported
Local Municipality Time:	Not reported
Incident Name:	Not reported
Incident Referred To:	Not reported
Incident Region:	Not reported
Incident Phone:	Not reported
Incident Date:	Not reported
Comments:	Not reported
Date A310 Letter Printed:	Not reported
Date Local Authority Was Notified:	Not reported
Date Update:	Not reported
Date Report Faxed to Local Authority:	Not reported
Local Authority Notification Date:	Not reported
Reporter Name:	Not reported
Reporter Type:	Not reported
Rep Received Date:	Not reported
Reporter Title:	Not reported
Reporter Orgzn:	Not reported
Reporter Address:	Not reported
Reporter City,St,Zip:	Not reported
Reporter County:	Not reported
Incident Type:	Not reported
Incident Status:	Not reported
Incident Source Category:	Not reported
Incident Source Name:	Not reported
Incident Source Address:	Not reported

Map ID  
Direction  
Distance  
Elevation

MAP FINDINGS

Site

Database(s)

EDR ID Number  
EPA ID Number

124 HALEDON AVENUE (Continued)

S105332157

Incident Source Address 2: Not reported  
Incident Source City,St,Zip: Not reported  
Incident Source County: Not reported  
DEP Requested: Not reported  
Confidential: Not reported

NJ Release:

Name: Not reported  
Address: 124 HALEDON AVE  
City,State,Zip: PROSPECT PARK BORO, NJ  
Facility Type: Commercial  
Facility Phone: Not reported  
Incident Date: 07/26/2002  
Incident Time: Not reported  
Trenton Dispatch Log Number: 30309  
Case Number: 02-08-12-1131-40  
Date Received: 08/12/2002  
Nature of Incident: Not reported  
Operator: Not reported  
Incident Type: Underground Storage Tank  
Incident Location: D & S ACQUISITIONS  
Location: Not reported  
Other Location: Not reported  
Contact Name: Not reported  
Caller Name: Not reported  
Caller Title: Not reported  
Caller Address: Not reported  
Caller City,St,Zip: Not reported  
Caller Telephone: Not reported  
Substance(s): Not reported  
Substance Type: Not reported  
Substance Identity: Not reported  
CAS Number: Not reported  
A310 Letter: Not reported  
TCPA Chemical: Not reported  
Hazrds Material: Not reported  
COMU: Not reported  
Ref. Code: Not reported  
Amt Released: Not reported  
Contained: Not reported  
Release Type: Not reported  
Release VE: Not reported  
Injuries: No  
Public Exposure: No  
Facility Evacuation: No  
Police at Scene: No  
Firemen at Scene: No  
Contamination of: Not reported  
Receiving Water: Not reported  
Status at Spill: Not reported  
NJ Spill Date: Not reported  
NJ Spill Time: Not reported  
NJ Spill Name: Not reported  
NJ Spill Title: Not reported  
NJ Spill Phone: Not reported  
Other Date: Not reported  
Other Time: Not reported

Map ID  
Direction  
Distance  
Elevation

MAP FINDINGS

Site

Database(s)

EDR ID Number  
EPA ID Number

124 HALEDON AVENUE (Continued)

S105332157

Other Name:	Not reported
Other Title:	Not reported
Other Telephone:	Not reported
Public Evacuation:	No
Assistance Requested:	Not reported
Wind Direction/Speed:	Not reported
Local Municipality Notified:	Not reported
Local Municipality Name:	Not reported
Local Municipality Title:	Not reported
Local Municipality Telephone:	Not reported
Local Municipality Date:	Not reported
Local Municipality Time:	Not reported
Incident Description:	Not reported
Incident Name:	Not reported
Incident Referred To:	Not reported
Incident Region:	Not reported
Incident Telephone:	Not reported
Incident Date:	Not reported
Incident time:	Not reported
Incident ITM:	Not reported
Comments:	Not reported
Date A310 Letter Printed:	Not reported
Date Local Authority Was Notified:	Not reported
Date Updated:	Not reported
Date Report Faxed to Local Authority:	Not reported
Local Authority Notification Date:	Not reported
Rep Receive Date:	08/12/2002
Reporter Type:	Other
Reporter Name:	REDACTED
Reporter Title:	REDACTED
Reporter Org:	REDACTED
Reporter Address:	Not reported
Reporter City,St,Zip:	Not reported
Reporter County:	Not reported
Incident Status:	Terminated
Incident Category Source:	Other
Incident Source Name:	TOM DEPASQUALE
Incident Source Address:	124 HALEDON AVE
Incident Source Address 2:	Not reported
Incident Source City,St,Zip:	Prospect Park Boro, NJ
Incident Source County:	Passaic
DEP Requested:	No
Confidential:	Not reported
Notify Type:	Not reported
Road Closed:	No
Direction:	Not reported
Responsible Party:	Not reported
Responsible Party Name:	Not reported
Responsible Party Contact:	Not reported
Responsible Party Title:	Not reported
Responsible Party Phone:	Not reported
Responsible Party Street:	Not reported
Responsible Party County:	Not reported
Responsible Party City,St,Zip:	Not reported
Memo. Of Understanding:	Not reported
Drill/trng Exercise:	Not reported
Hazardous:	Not reported

Map ID  
Direction  
Distance  
Elevation

MAP FINDINGS

EDR ID Number  
EPA ID Number

**Z99**  
**East**  
**1/8-1/4**  
**0.246 mi.**  
**1298 ft.**

**PFISTER ROOFING**  
**80 E 5TH ST**  
**PATERSON CITY, NJ 07517**  
**Site 1 of 5 in cluster Z**

**NJ SHWS** **S128666373**  
**NJ NJEMS** **N/A**

**Relative:**  
**Lower**  
**Actual:**  
**47 ft.**

**SHWS:**  
Name: ART WAVE MARKETING  
Address: 80 E 5TH ST  
City,State,Zip: PATERSON CITY, NJ  
Site ID: 85932  
Status: Closed  
Home Owner: No  
PI Number: G000011992

Detail As Of April 2012:  
X Coord Site: Not reported  
X Coord PI: Not reported  
Y Coord Site: Not reported  
Y Coord PI: Not reported

**NJEMS:**  
Name: PFISTER ROOFING  
Address: 80 E 5TH ST  
City,State,Zip: PATERSON CITY, NJ 07517  
Site Id: 85932  
Municipality: PATERSON CITY  
Municipality Name From Spatial Overlay: PATERSON CITY  
GNIS Civil Code For Municipality: 885343  
Municipal Code (NJ-1040): 1608  
X Coord: 584882  
Y Coord: 765245  
Coord System: NJ STATE PLANE (NAD83) - USFEET  
Coord Type: Digital Image  
Coord Orign: DEP-Program  
State Standard Numeric Code From Spatial Overlay: 1608  
Unique Feature Number For Municipality From Spatial Overlay: 3403157000  
Eleven Digit Hydrologic Unit Code From Spatial Overlay: 02030103120  
Fourteen Digit Hydrologic Unit Code From Spatial Overlay: 02030103120100  
Watershed Management Area Number From Spatial Overlay: 04  
Watershed Management Area Name From Spatial Overlay: Lower Passaic and Saddle  
Water Region Code From Spatial Overlay: 1  
Water Region Name From Spatial Overlay: Northeast  
Sub Watershed Name From Overlay: Passaic R Lwr (Goffle Bk to Pompton R)  
Watershed Name From Spatial Overlay: Passaic River Lower (Saddle to Pompton)

**Z100**  
**East**  
**1/8-1/4**  
**0.246 mi.**  
**1298 ft.**

**PFISTER INC**  
**80 E 5TH ST**  
**PATERSON, NJ 07524**  
**Site 2 of 5 in cluster Z**

**RCRA-LQG** **1019901105**  
**FINDS** **NJR986652238**  
**ECHO**

**Relative:**  
**Lower**  
**Actual:**  
**47 ft.**

**RCRA-LQG:**  
Date Form Received by Agency: 20161024  
Handler Name: PFISTER INC  
Handler Address: 80 E 5TH ST  
Handler City,State,Zip: PATERSON, NJ 07524-0000  
EPA ID: NJR986652238  
Contact Name: NOVEEN MURPHY  
Contact Address: 80 E 5TH ST

Map ID  
 Direction  
 Distance  
 Elevation

MAP FINDINGS

Site

Database(s)

EDR ID Number  
 EPA ID Number

**PFISTER INC (Continued)**

**1019901105**

Contact City,State,Zip:	PATERSON, NJ 07524
Contact Telephone:	973-569-9330
Contact Fax:	Not reported
Contact Email:	INFO@PFIESTERROOFING.COM
Contact Title:	Not reported
EPA Region:	02
Land Type:	Private
Federal Waste Generator Description:	Large Quantity Generator
Non-Notifier:	Not reported
Biennial Report Cycle:	Not reported
Accessibility:	Not reported
Active Site Indicator:	Handler Activities
State District Owner:	NJ
State District:	NORTHERN
Mailing Address:	80 E 5TH ST
Mailing City,State,Zip:	PATERSON, NJ 07524-0000
Owner Name:	DIETER PFISTER
Owner Type:	Other
Operator Name:	DIETER PFISTER
Operator Type:	Private
Short-Term Generator Activity:	Yes
Importer Activity:	No
Mixed Waste Generator:	No
Transporter Activity:	No
Transfer Facility Activity:	No
Recycler Activity with Storage:	No
Small Quantity On-Site Burner Exemption:	No
Smelting Melting and Refining Furnace Exemption:	No
Underground Injection Control:	No
Off-Site Waste Receipt:	No
Universal Waste Indicator:	No
Universal Waste Destination Facility:	No
Federal Universal Waste:	No
Active Site Fed-Reg Treatment Storage and Disposal Facility:	Not reported
Active Site Converter Treatment storage and Disposal Facility:	Not reported
Active Site State-Reg Treatment Storage and Disposal Facility:	Not reported
Active Site State-Reg Handler:	---
Federal Facility Indicator:	Not reported
Hazardous Secondary Material Indicator:	NN
Sub-Part K Indicator:	Not reported
Commercial TSD Indicator:	No
Treatment Storage and Disposal Type:	Not reported
2018 GPRA Permit Baseline:	Not on the Baseline
2018 GPRA Renewals Baseline:	Not on the Baseline
Permit Renewals Workload Universe:	Not reported
Permit Workload Universe:	Not reported
Permit Progress Universe:	Not reported
Post-Closure Workload Universe:	Not reported
Closure Workload Universe:	Not reported
202 GPRA Corrective Action Baseline:	No
Corrective Action Workload Universe:	No
Subject to Corrective Action Universe:	No
Non-TSDFs Where RCRA CA has Been Imposed Universe:	No
TSDFs Potentially Subject to CA Under 3004 (u)/(v) Universe:	No
TSDFs Only Subject to CA under Discretionary Auth Universe:	No
Corrective Action Priority Ranking:	No NCAPS ranking
Environmental Control Indicator:	No

Map ID  
Direction  
Distance  
Elevation

MAP FINDINGS

Site

Database(s)

EDR ID Number  
EPA ID Number

**PFISTER INC (Continued)**

**1019901105**

Institutional Control Indicator:	No
Human Exposure Controls Indicator:	N/A
Groundwater Controls Indicator:	N/A
Operating TSD Universe:	Not reported
Full Enforcement Universe:	Not reported
Significant Non-Complier Universe:	No
Unaddressed Significant Non-Complier Universe:	No
Addressed Significant Non-Complier Universe:	No
Significant Non-Complier With a Compliance Schedule Universe:	No
Financial Assurance Required:	Not reported
Handler Date of Last Change:	20161024
Recognized Trader-Importer:	No
Recognized Trader-Exporter:	No
Importer of Spent Lead Acid Batteries:	No
Exporter of Spent Lead Acid Batteries:	No
Recycler Activity Without Storage:	Not reported
Manifest Broker:	Not reported
Sub-Part P Indicator:	No

Hazardous Waste Summary:

Waste Code:	D001
Waste Description:	IGNITABLE WASTE

Handler - Owner Operator:

Owner/Operator Indicator:	Owner
Owner/Operator Name:	DIETER PFISTER
Legal Status:	Other
Date Became Current:	20050101
Date Ended Current:	Not reported
Owner/Operator Address:	80 E 5TH ST
Owner/Operator City,State,Zip:	PATERSON, NJ 07524
Owner/Operator Telephone:	973-569-9330
Owner/Operator Telephone Ext:	Not reported
Owner/Operator Fax:	Not reported
Owner/Operator Email:	Not reported

Owner/Operator Indicator:	Operator
Owner/Operator Name:	DIETER PFISTER
Legal Status:	Private
Date Became Current:	20050101
Date Ended Current:	Not reported
Owner/Operator Address:	80 E 5TH ST
Owner/Operator City,State,Zip:	PATERSON, NJ 07524
Owner/Operator Telephone:	973-569-9330
Owner/Operator Telephone Ext:	Not reported
Owner/Operator Fax:	Not reported
Owner/Operator Email:	Not reported

Historic Generators:

Receive Date:	20161024
Handler Name:	PFISTER INC
Federal Waste Generator Description:	Large Quantity Generator
State District Owner:	NJ
Large Quantity Handler of Universal Waste:	No
Recognized Trader Importer:	No

Map ID  
Direction  
Distance  
Elevation

MAP FINDINGS

Site

Database(s)

EDR ID Number  
EPA ID Number

**PFISTER INC (Continued)**

**1019901105**

Recognized Trader Exporter: No  
Spent Lead Acid Battery Importer: No  
Spent Lead Acid Battery Exporter: No  
Current Record: Yes  
Non Storage Recycler Activity: Not reported  
Electronic Manifest Broker: Not reported

List of NAICS Codes and Descriptions:

NAICS Code: 23621  
NAICS Description: INDUSTRIAL BUILDING CONSTRUCTION

Facility Has Received Notices of Violation:

Found Violation: No  
Agency Which Determined Violation: Not reported  
Violation Short Description: Not reported  
Date Violation was Determined: Not reported  
Actual Return to Compliance Date: Not reported  
Return to Compliance Qualifier: Not reported  
Violation Responsible Agency: Not reported  
Scheduled Compliance Date: Not reported  
Enforcement Identifier: Not reported  
Date of Enforcement Action: Not reported  
Enforcement Responsible Agency: Not reported  
Enforcement Docket Number: Not reported  
Enforcement Attorney: Not reported  
Corrective Action Component: Not reported  
Appeal Initiated Date: Not reported  
Appeal Resolution Date: Not reported  
Disposition Status Date: Not reported  
Disposition Status: Not reported  
Disposition Status Description: Not reported  
Consent/Final Order Sequence Number: Not reported  
Consent/Final Order Respondent Name: Not reported  
Consent/Final Order Lead Agency: Not reported  
Enforcement Type: Not reported  
Enforcement Responsible Person: Not reported  
Enforcement Responsible Sub-Organization: Not reported  
SEP Sequence Number: Not reported  
SEP Expenditure Amount: Not reported  
SEP Scheduled Completion Date: Not reported  
SEP Actual Date: Not reported  
SEP Defaulted Date: Not reported  
SEP Type: Not reported  
SEP Type Description: Not reported  
Proposed Amount: Not reported  
Final Monetary Amount: Not reported  
Paid Amount: Not reported  
Final Count: Not reported  
Final Amount: Not reported

Evaluation Action Summary:

Evaluation Date: 20170313  
Evaluation Responsible Agency: State  
Found Violation: No  
Evaluation Type Description: COMPLIANCE EVALUATION INSPECTION ON-SITE  
Evaluation Responsible Person Identifier: NOMPK

Map ID  
Direction  
Distance  
Elevation

MAP FINDINGS

Site

Database(s)

EDR ID Number  
EPA ID Number

**PFISTER INC (Continued)**

**1019901105**

Evaluation Responsible Sub-Organization: Not reported  
Actual Return to Compliance Date: Not reported  
Scheduled Compliance Date: Not reported  
Date of Request: Not reported  
Date Response Received: Not reported  
Request Agency: Not reported  
Former Citation: Not reported

**FINDS:**

Registry ID: 110070126242

[Click Here for FRS Facility Detail Report:](#)

**Environmental Interest/Information System:**

RCRAInfo is a national information system that supports the Resource Conservation and Recovery Act (RCRA) program through the tracking of events and activities related to facilities that generate, transport, and treat, store, or dispose of hazardous waste. RCRAInfo allows RCRA program staff to track the notification, permit, compliance, and corrective action activities required under RCRA.

[Click this hyperlink](#) while viewing on your computer to access additional FINDS: detail in the EDR Site Report.

**ECHO:**

Envid: 1019901105  
Registry ID: 110070126242  
DFR URL: <http://echo.epa.gov/detailed-facility-report?fid=110070126242>  
Name: PFISTER INC  
Address: 80 E 5TH ST  
City,State,Zip: PATERSON, NJ 07524

**Y101** **95 HALEDON AVENUE**  
**SW** **95 HALEDON AVE**  
**1/8-1/4** **HALEDON BORO, NJ 07508**  
**0.246 mi.**  
**1299 ft.** **Site 2 of 2 in cluster Y**

**NJ SHWS S109311623**  
**NJ NJEMS N/A**

**Relative:**  
**Higher**  
**Actual:**  
**120 ft.**

**SHWS:**  
Name: 95 HALEDON AVENUE NORTH  
Address: 95 HALEDON AVE  
City,State,Zip: HALEDON BORO, NJ  
Site ID: 82429  
Status: Closed  
Home Owner: No  
PI Number: G000025672

**Detail As Of April 2012:**

X Coord Site: Not reported  
X Coord PI: Not reported  
Y Coord Site: Not reported  
Y Coord PI: Not reported

**NJEMS:**

Name: 95 HALEDON AVENUE  
Address: 95 HALEDON AVE  
City,State,Zip: HALEDON BORO, NJ 07508

Map ID  
 Direction  
 Distance  
 Elevation

MAP FINDINGS

Site

Database(s)

EDR ID Number  
 EPA ID Number

**95 HALEDON AVENUE (Continued)**

**S109311623**

Site Id:	82429
Municipality:	HALEDON BORO
Municipality Name From Spatial Overlay:	NORTH HALEDON BORO
GNIS Civil Code For Municipality:	885325
Municipal Code (NJ-1040):	1606
X Coord:	580235
Y Coord:	775752
Coord System:	NJ STATE PLANE (NAD83) - USFEET
Coord Type:	Exact Address Match
Coord Orign:	DEP-GIS
State Standard Numeric Code From Spatial Overlay:	1606
Unique Feature Number For Municipality From Spatial Overlay:	3403153040
Eleven Digit Hydrologic Unit Code From Spatial Overlay):	02030103120
Fourteen Digit Hydrologic Unit Code From Spatial Overlay:	02030103120040
Watershed Management Area Number From Spatial Overlay:	04
Watershed Management Area Name From Spatial Overlay:	Lower Passaic and Saddle
Water Region Code From Spatial Overlay:	1
Water Region Name From Spatial Overlay:	Northeast
Sub Watershed Name From Overlay:	Molly Ann Brook
Watershed Name From Spatial Overlay:	Passaic River Lower (Saddle to Pompton)

**Z102**  
**East**  
**1/8-1/4**  
**0.247 mi.**  
**1305 ft.**

**ART WAVE MARKETING**  
**74 EAST 5TH STREET**  
**PATERSON CITY, NJ 07517**  
**Site 3 of 5 in cluster Z**

**NJ ISRA S107584997**  
**N/A**

**Relative:**  
**Lower**  
**Actual:**  
**47 ft.**

NJ ISRA:	
Name:	ART WAVE MARKETING
Address:	74 EAST 5TH STREET
City,State,Zip:	PATERSON CITY, NJ 07517
Pi Number:	G000011992
Action Number:	Not reported
Title:	E91357 Art Wave Marketing Comp
Isra Trg: Finalized Date	Not reported
Start Date:	1993-02-25
Case Status:	NFA (No Further Action) HISTORIC
Case No:	Not reported
Case Name:	Art Wave Marketing Company
Trigger Type:	Business Sale
Trigger Date:	1991-08-13
Name:	ART WAVE MARKETING
Address:	74 EAST 5TH STREET
City,State,Zip:	PATERSON CITY, NJ 07517
Pi Number:	G000011992
Action Number:	Not reported
Title:	E91490 Precision Screen Machin
Isra Trg: Finalized Date	Not reported
Start Date:	1992-10-28
Case Status:	NFA (No Further Action) HISTORIC
Case No:	Not reported
Case Name:	Precision Screen Machines Company
Trigger Type:	Cessation
Trigger Date:	1991-09-03
Name:	ART WAVE MARKETING
Address:	74 EAST 5TH STREET

Map ID  
 Direction  
 Distance  
 Elevation

MAP FINDINGS

Site

Database(s)

EDR ID Number  
 EPA ID Number

**ART WAVE MARKETING (Continued)**

**S107584997**

City,State,Zip: PATERSON CITY, NJ 07517  
 Pi Number: G000011992  
 Action Number: Not reported  
 Title: E94230 R. C. Screen Printing C  
 Isra Trg: Finalized Date: Not reported  
 Start Date: 1995-10-26  
 Case Status: NFA (No Further Action) HISTORIC  
 Case No: Not reported  
 Case Name: R. C. Screen Printing Company  
 Trigger Type: Cessation  
 Trigger Date: 1994-06-06

**Z103**  
**East**  
**1/8-1/4**  
**0.247 mi.**  
**1305 ft.**

**COFRANCESCO**  
**74-88 E 5TH ST**  
**PATERSON, NJ 07524**

**RCRA NonGen / NLR**

**1000980921**  
**NJ0000991786**

**Site 4 of 5 in cluster Z**

**Relative:**  
**Lower**  
**Actual:**  
**47 ft.**

RCRA NonGen / NLR:  
 Date Form Received by Agency: 20070101  
 Handler Name: COFRANCESCO  
 Handler Address: 74-88 E 5TH ST  
 Handler City,State,Zip: PATERSON, NJ 07524-1402  
 EPA ID: NJ0000991786  
 Contact Name: Not reported  
 Contact Address: E 5TH ST  
 Contact City,State,Zip: PATERSON, NJ 07524  
 Contact Telephone: Not reported  
 Contact Fax: Not reported  
 Contact Email: Not reported  
 Contact Title: Not reported  
 EPA Region: 02  
 Land Type: Not reported  
 Federal Waste Generator Description: Not a generator, verified  
 Non-Notifier: Not reported  
 Biennial Report Cycle: Not reported  
 Accessibility: Not reported  
 Active Site Indicator: Not reported  
 State District Owner: NJ  
 State District: NORTHERN  
 Mailing Address: E 5TH ST  
 Mailing City,State,Zip: PATERSON, NJ 07524  
 Owner Name: COFRANCESCO  
 Owner Type: Private  
 Operator Name: COFRANCESCO  
 Operator Type: Private  
 Short-Term Generator Activity: No  
 Importer Activity: No  
 Mixed Waste Generator: No  
 Transporter Activity: No  
 Transfer Facility Activity: No  
 Recycler Activity with Storage: No  
 Small Quantity On-Site Burner Exemption: No  
 Smelting Melting and Refining Furnace Exemption: No  
 Underground Injection Control: No  
 Off-Site Waste Receipt: No  
 Universal Waste Indicator: No  
 Universal Waste Destination Facility: No

Map ID  
 Direction  
 Distance  
 Elevation

MAP FINDINGS

Site

Database(s)

EDR ID Number  
 EPA ID Number

**COFRANCESCO (Continued)**

**1000980921**

Federal Universal Waste:	No
Active Site Fed-Reg Treatment Storage and Disposal Facility:	Not reported
Active Site Converter Treatment storage and Disposal Facility:	Not reported
Active Site State-Reg Treatment Storage and Disposal Facility:	Not reported
Active Site State-Reg Handler:	---
Federal Facility Indicator:	Not reported
Hazardous Secondary Material Indicator:	N
Sub-Part K Indicator:	Not reported
Commercial TSD Indicator:	No
Treatment Storage and Disposal Type:	Not reported
2018 GPRA Permit Baseline:	Not on the Baseline
2018 GPRA Renewals Baseline:	Not on the Baseline
Permit Renewals Workload Universe:	Not reported
Permit Workload Universe:	Not reported
Permit Progress Universe:	Not reported
Post-Closure Workload Universe:	Not reported
Closure Workload Universe:	Not reported
202 GPRA Corrective Action Baseline:	No
Corrective Action Workload Universe:	No
Subject to Corrective Action Universe:	No
Non-TSDFs Where RCRA CA has Been Imposed Universe:	No
TSDFs Potentially Subject to CA Under 3004 (u)/(v) Universe:	No
TSDFs Only Subject to CA under Discretionary Auth Universe:	No
Corrective Action Priority Ranking:	No NCAPS ranking
Environmental Control Indicator:	No
Institutional Control Indicator:	No
Human Exposure Controls Indicator:	N/A
Groundwater Controls Indicator:	N/A
Operating TSDF Universe:	Not reported
Full Enforcement Universe:	Not reported
Significant Non-Complier Universe:	No
Unaddressed Significant Non-Complier Universe:	No
Addressed Significant Non-Complier Universe:	No
Significant Non-Complier With a Compliance Schedule Universe:	No
Financial Assurance Required:	Not reported
Handler Date of Last Change:	20080626
Recognized Trader-Importer:	No
Recognized Trader-Exporter:	No
Importer of Spent Lead Acid Batteries:	No
Exporter of Spent Lead Acid Batteries:	No
Recycler Activity Without Storage:	No
Manifest Broker:	No
Sub-Part P Indicator:	No

Hazardous Waste Summary:

Waste Code:	D001
Waste Description:	IGNITABLE WASTE

Handler - Owner Operator:

Owner/Operator Indicator:	Owner
Owner/Operator Name:	COFRANCESCO
Legal Status:	Private
Date Became Current:	Not reported
Date Ended Current:	Not reported
Owner/Operator Address:	74-88 E 5TH ST

Map ID  
 Direction  
 Distance  
 Elevation

MAP FINDINGS

Site

Database(s)

EDR ID Number  
 EPA ID Number

**COFRANCESCO (Continued)**

**1000980921**

Owner/Operator City,State,Zip:	PATERSON, NJ 07524
Owner/Operator Telephone:	973-383-3446
Owner/Operator Telephone Ext:	Not reported
Owner/Operator Fax:	Not reported
Owner/Operator Email:	Not reported
Owner/Operator Indicator:	Owner
Owner/Operator Name: COFRANCESCO	
Legal Status:	Private
Date Became Current:	Not reported
Date Ended Current:	Not reported
Owner/Operator Address:	74-88 E 5TH ST
Owner/Operator City,State,Zip:	PATERSON, NJ 07524
Owner/Operator Telephone:	973-383-3446
Owner/Operator Telephone Ext:	Not reported
Owner/Operator Fax:	Not reported
Owner/Operator Email:	Not reported
Owner/Operator Indicator:	Operator
Owner/Operator Name: COFRANCESCO	
Legal Status:	Private
Date Became Current:	Not reported
Date Ended Current:	Not reported
Owner/Operator Address:	74-88 E 5TH ST
Owner/Operator City,State,Zip:	PATERSON, NJ 07524
Owner/Operator Telephone:	973-383-3446
Owner/Operator Telephone Ext:	Not reported
Owner/Operator Fax:	Not reported
Owner/Operator Email:	Not reported
Historic Generators:	
Receive Date:	20060101
Handler Name: COFRANCESCO	
Federal Waste Generator Description:	Not a generator, verified
State District Owner:	NJ
Large Quantity Handler of Universal Waste:	No
Recognized Trader Importer:	No
Recognized Trader Exporter:	No
Spent Lead Acid Battery Importer:	No
Spent Lead Acid Battery Exporter:	No
Current Record:	No
Non Storage Recycler Activity:	Not reported
Electronic Manifest Broker:	Not reported
Receive Date:	20070101
Handler Name: COFRANCESCO	
Federal Waste Generator Description:	Not a generator, verified
State District Owner:	NJ
Large Quantity Handler of Universal Waste:	No
Recognized Trader Importer:	No
Recognized Trader Exporter:	No
Spent Lead Acid Battery Importer:	No
Spent Lead Acid Battery Exporter:	No
Current Record:	Yes
Non Storage Recycler Activity:	Not reported
Electronic Manifest Broker:	Not reported

Map ID  
 Direction  
 Distance  
 Elevation

MAP FINDINGS

Site

Database(s)

EDR ID Number  
 EPA ID Number

**COFRANCESCO (Continued)**

**1000980921**

Receive Date: 19941222  
 Handler Name: COFRANCESCO  
 Federal Waste Generator Description: Small Quantity Generator  
 State District Owner: NJ  
 Large Quantity Handler of Universal Waste: No  
 Recognized Trader Importer: No  
 Recognized Trader Exporter: No  
 Spent Lead Acid Battery Importer: No  
 Spent Lead Acid Battery Exporter: No  
 Current Record: No  
 Non Storage Recycler Activity: Not reported  
 Electronic Manifest Broker: Not reported

List of NAICS Codes and Descriptions:

NAICS Codes: No NAICS Codes Found

Facility Has Received Notices of Violations:

Violations: No Violations Found

Evaluation Action Summary:

Evaluations: No Evaluations Found

**Z104**  
**East**  
**1/8-1/4**  
**0.247 mi.**  
**1305 ft.**

**ART WAVE MARKETING**  
**74 E 5TH ST**  
**PATERSON, NJ 07524**  
**Site 5 of 5 in cluster Z**

**NJ BROWNFIELDS**  
**FINDS**

**1010156063**  
**N/A**

**Relative:**  
**Lower**  
**Actual:**  
**47 ft.**

**BROWNFIELDS:**  
 Name: ART WAVE MARKETING  
 Address: 74 E 5TH ST  
 City,State,Zip: PATERSON CITY, PATERSON CITY 07517  
 Price: Not reported  
 Assessed Value: Not reported  
 Property Size: Unknown  
 Annual Taxes: Not reported  
 Representative Address: Not reported  
 Representative City/State/Zip: Not reported  
 Submitter Name: Not reported  
 Submitter Address1: Not reported  
 Submitter Address2: Not reported  
 Submitter City: Not reported  
 Submitter State: Not reported  
 Submitter Zip: Not reported  
 Submitter Email: Not reported  
 Submitter Phone: Not reported  
 Transaction Type: Not reported  
 Transfer Type: Not reported  
 Site Number: 9756  
 X Coordinate: 584987  
 Y Coordinate: 765258  
 Coord: 584987:765258  
 AutoID: Not reported  
 Ownership Type: unknown  
 Ownership: DEP Case

Map ID  
Direction  
Distance  
Elevation

MAP FINDINGS

Site

Database(s)

EDR ID Number  
EPA ID Number

**ART WAVE MARKETING (Continued)**

**1010156063**

PStatus:	DEP Case
PI Number:	G000011992
Owner Name:	Not reported
Owner Address + Owner Street:	Not reported
Owner City:	Not reported
Owner State:	Not reported
Owner Zip Code:	Not reported
Owner County:	Not reported
Owner Phone:	9999999999
Owner Fax:	9999999999
Owner Email:	Not reported
Owner Organization:	Not reported
Authorized Representative:	Not reported
Auth Rep Relation to Owner:	Not reported
Municipal Contact Name:	Not reported
Municipal Contact Street:	Not reported
Municipal Contact City:	Not reported
Municipal Contact State:	Not reported
Municipal Contact Zip Code:	Not reported
Municipal Contact Phone:	9999999999
Municipal Contact Fax:	9999999999
Municipal Contact Email:	Not reported
Department:	Not reported
Municipal Contact Title:	Not reported
Contact Relation to Owner:	Not reported
Current Zoning:	Not reported
Proposed Zoning:	Not reported
Copy of Title Insurance:	Not reported
Block:	Not reported
Lot:	Not reported
Development Plan Completed:	Unknown
Market Study Completed:	Unknown
Current Activity:	Not reported
Current Operations:	Not reported
Prior Operations:	Not reported
Deed Restrictions:	Unknown
Easements:	Unknown
Buildings:	Not reported
Condition of Buildings:	Not reported
Square Footage:	Not reported
Total Buildable Space:	Not reported
Lease Price:	Not reported
Tax Certificate:	Unknown
Tax Lien:	Unknown
Other Liens/Judgements:	No
Traffic Study:	Unknown
Road Access:	Not reported
Waterfront Access:	Unknown
Airport Access:	Unknown
Public Transportation Access:	Unknown
Major Highway Name:	Not reported
Major Highway Interchange:	Not reported
Major Highway Miles Away:	Not reported
Local Highway Name:	Not reported
Local Highway Interchange:	Not reported
Local Highway Miles Away:	Not reported
Rail Type:	Not reported

Map ID  
Direction  
Distance  
Elevation

MAP FINDINGS

Site

Database(s)

EDR ID Number  
EPA ID Number

**ART WAVE MARKETING (Continued)**

**1010156063**

Rail Name:	Not reported
Rail Station:	Not reported
Rail Miles Away:	Not reported
Public Water:	Unknown
Electric:	Unknown
Gas:	Unknown
Public Sewer:	Unknown
Telephone:	Unknown
Cable:	Unknown
Fiber Optics:	Unknown
Wetlands:	No
Sensitive Ecosystems/Habitats:	No
Endangered Species:	No
Historic/Archeological Site:	No
100 Year Flood Plain:	No
500 Year Flood Plain:	No
Environmental Report Copies:	Yes
List Containing Site:	Not reported
Preliminary Assessment:	No
Site Investigation:	No
Remedial Investigation:	No
Remedial Action Workplan:	No
Voluntary Cleanup Program:	No
Environmental Litigation:	No
Remediation In Progress:	No
Remediation Estimated Complete Date:	Not reported
Regulatory sign-off:	No
Regulatory Sign-Off Description:	Not reported
Other Incentives:	No
Low Interest Rates:	No
HDSRF Grants:	No
TIF:	No
HDSRF Loans:	No
USA Loans:	No
USA Grants:	No
Designated Redevelopment Area:	No
Environmental Opportunity Zone:	No
Tax Rebate or Abatement:	No
Empowerment Zone (Federal):	No
Urban Coordinating Council Neighborhood:	No
Enterprise Community (Federal):	No
Urban Enterprise Zone:	No
Additional Comments:	1) NFA (No Further Action) HISTORIC,10/16/1995 2) C1: No Formal Design - Source Known or Identified-Potential GW Contamination established 10/26/1995
County_int_FK:	16
Municipality_int_FK:	455
Planning Area Designation:	Planning Area 1
Authorized Representative Email:	Not reported
Authorized Representative Phone:	9999999999
General Comments:	Not reported

**FINDS:**

Registry ID: 110029657583

[Click Here for FRS Facility Detail Report:](#)

Map ID  
 Direction  
 Distance  
 Elevation

MAP FINDINGS

Site

Database(s)

EDR ID Number  
 EPA ID Number

**ART WAVE MARKETING (Continued)**

**1010156063**

Environmental Interest/Information System:

NJ-NJEMS (New Jersey - New Jersey Environmental Management System).  
 The Department of Environmental Protection (NJDEP) manages large  
 databases of environmental information in this integrated system.

[Click this hyperlink](#) while viewing on your computer to access  
 additional FINDS: detail in the EDR Site Report.

**U105**  
**West**  
**1/8-1/4**  
**0.248 mi.**  
**1310 ft.**

**HABAND COMPANY INC**  
**262 N 10TH ST**  
**PROSPECT PARK BORO, NJ 99999**  
**Site 3 of 3 in cluster U**

**NJ SHWS** **S127306467**  
**NJ ENG CONTROLS** **N/A**  
**NJ SPILLS**

**Relative:**  
**Higher**  
**Actual:**  
**177 ft.**

SHWS:  
 Name: HABAND COMPANY INC  
 Address: 262 N 10TH ST  
 City,State,Zip: PROSPECT PARK BORO, NJ  
 Site ID: 52851  
 Status: Closed  
 Home Owner: No  
 PI Number: 020425

Detail As Of April 2012:

X Coord Site: Not reported  
 X Coord PI: Not reported  
 Y Coord Site: Not reported  
 Y Coord PI: Not reported

ENG CONTROLS:

Name: HABAND COMPANY INC  
 Address: 262 N 10TH ST  
 Address 2: 265 N 9TH ST  
 City,State,Zip: PROSPECT PARK BORO, NJ 99999  
 PI Number: 020425  
 PI Name: HABAND COMPANY INC  
 DER Filed Date: 10/06/1999  
 DER Lifted Date: Not reported  
 DER Deed Usage (SI): Restricted  
 Deed Specific Requirement: Permeable Cover  
 Deed Parameter Desc: Indeno(1,2,3-cd)pyrene  
 Deed Depth: 0.2  
 Entire Site Restricted: No  
 Property Block: 35  
 Property Lot: 1  
 X Coord: 582202  
 Y Coord: 765164

Name: HABAND COMPANY INC  
 Address: 262 N 10TH ST  
 Address 2: 265 N 9TH ST  
 City,State,Zip: PROSPECT PARK BORO, NJ 99999  
 PI Number: 020425  
 PI Name: HABAND COMPANY INC  
 DER Filed Date: 10/06/1999  
 DER Lifted Date: Not reported  
 DER Deed Usage (SI): Restricted  
 Deed Specific Requirement: Permeable Cover

Map ID  
Direction  
Distance  
Elevation

MAP FINDINGS

Site

Database(s)

EDR ID Number  
EPA ID Number

**HABAND COMPANY INC (Continued)**

**S127306467**

Deed Parameter Desc: Total Petroleum Hydrocarbons  
Deed Depth: 0.2  
Entire Site Restricted: No  
Property Block: 35  
Property Lot: 1  
X Coord: 582202  
Y Coord: 765164

Name: HABAND COMPANY INC  
Address: 262 N 10TH ST  
Address 2: 265 N 9TH ST  
City,State,Zip: PROSPECT PARK BORO, NJ 99999  
PI Number: 020425  
PI Name: HABAND COMPANY INC  
DER Filed Date: 10/26/1999  
DER Lifted Date: Not reported  
DER Deed Usage (SI): Restricted  
Deed Specific Requirement: Not reported  
Deed Parameter Desc: Base/neutrals and acids  
Deed Depth: 999  
Entire Site Restricted: No  
Property Block: 35  
Property Lot: 1  
X Coord: 582202  
Y Coord: 765164

Name: HABAND COMPANY INC  
Address: 262 N 10TH ST  
Address 2: 265 N 9TH ST  
City,State,Zip: PROSPECT PARK BORO, NJ 99999  
PI Number: 020425  
PI Name: HABAND COMPANY INC  
DER Filed Date: 10/26/1999  
DER Lifted Date: Not reported  
DER Deed Usage (SI): Restricted  
Deed Specific Requirement: Not reported  
Deed Parameter Desc: Total Petroleum Hydrocarbons  
Deed Depth: 999  
Entire Site Restricted: No  
Property Block: 35  
Property Lot: 1  
X Coord: 582202  
Y Coord: 765164

Name: HABAND COMPANY INC  
Address: 262 N 10TH ST  
Address 2: 265 N 9TH ST  
City,State,Zip: PROSPECT PARK BORO, NJ 99999  
PI Number: 020425  
PI Name: HABAND COMPANY INC  
DER Filed Date: 10/06/1999  
DER Lifted Date: Not reported  
DER Deed Usage (SI): Restricted  
Deed Specific Requirement: Not reported  
Deed Parameter Desc: Base/neutrals and acids  
Deed Depth: 999  
Entire Site Restricted: No

Map ID  
Direction  
Distance  
Elevation

MAP FINDINGS

Site

Database(s)

EDR ID Number  
EPA ID Number

**HABAND COMPANY INC (Continued)**

**S127306467**

Property Block:	35
Property Lot:	1
X Coord:	582202
Y Coord:	765164
Name:	HABAND COMPANY INC
Address:	262 N 10TH ST
Address 2:	265 N 9TH ST
City,State,Zip:	PROSPECT PARK BORO, NJ 99999
PI Number:	020425
PI Name:	HABAND COMPANY INC
DER Filed Date:	10/06/1999
DER Lifted Date:	Not reported
DER Deed Usage (SI):	Restricted
Deed Specific Requirement:	Not reported
Deed Parameter Desc:	Total Petroleum Hydrocarbons
Deed Depth:	999
Entire Site Restricted:	No
Property Block:	35
Property Lot:	1
X Coord:	582202
Y Coord:	765164
Name:	HABAND COMPANY INC
Address:	262 N 10TH ST
Address 2:	265 N 9TH ST
City,State,Zip:	PROSPECT PARK BORO, NJ 99999
PI Number:	020425
PI Name:	HABAND COMPANY INC
DER Filed Date:	10/06/1999
DER Lifted Date:	Not reported
DER Deed Usage (SI):	Restricted
Deed Specific Requirement:	Imperm. Cover
Deed Parameter Desc:	Benzo(a)anthracene
Deed Depth:	0.2
Entire Site Restricted:	No
Property Block:	35
Property Lot:	1
X Coord:	582202
Y Coord:	765164
Name:	HABAND COMPANY INC
Address:	262 N 10TH ST
Address 2:	265 N 9TH ST
City,State,Zip:	PROSPECT PARK BORO, NJ 99999
PI Number:	020425
PI Name:	HABAND COMPANY INC
DER Filed Date:	10/06/1999
DER Lifted Date:	Not reported
DER Deed Usage (SI):	Restricted
Deed Specific Requirement:	Imperm. Cover
Deed Parameter Desc:	Benzo(a)pyrene
Deed Depth:	0.2
Entire Site Restricted:	No
Property Block:	35
Property Lot:	1
X Coord:	582202

Map ID  
Direction  
Distance  
Elevation

MAP FINDINGS

Site

Database(s)

EDR ID Number  
EPA ID Number

**HABAND COMPANY INC (Continued)**

**S127306467**

Y Coord: 765164

Name: HABAND COMPANY INC  
Address: 262 N 10TH ST  
Address 2: 265 N 9TH ST  
City,State,Zip: PROSPECT PARK BORO, NJ 99999  
PI Number: 020425  
PI Name: HABAND COMPANY INC  
DER Filed Date: 10/06/1999  
DER Lifted Date: Not reported  
DER Deed Usage (SI): Restricted  
Deed Specific Requirement: Imperm. Cover  
Deed Parameter Desc: Benzo(b)fluoranthene  
Deed Depth: 0.2  
Entire Site Restricted: No  
Property Block: 35  
Property Lot: 1  
X Coord: 582202  
Y Coord: 765164

Name: HABAND COMPANY INC  
Address: 262 N 10TH ST  
Address 2: 265 N 9TH ST  
City,State,Zip: PROSPECT PARK BORO, NJ 99999  
PI Number: 020425  
PI Name: HABAND COMPANY INC  
DER Filed Date: 10/06/1999  
DER Lifted Date: Not reported  
DER Deed Usage (SI): Restricted  
Deed Specific Requirement: Imperm. Cover  
Deed Parameter Desc: Benzo(k)fluoranthene  
Deed Depth: 0.2  
Entire Site Restricted: No  
Property Block: 35  
Property Lot: 1  
X Coord: 582202  
Y Coord: 765164

Name: HABAND COMPANY INC  
Address: 262 N 10TH ST  
Address 2: 265 N 9TH ST  
City,State,Zip: PROSPECT PARK BORO, NJ 99999  
PI Number: 020425  
PI Name: HABAND COMPANY INC  
DER Filed Date: 10/06/1999  
DER Lifted Date: Not reported  
DER Deed Usage (SI): Restricted  
Deed Specific Requirement: Imperm. Cover  
Deed Parameter Desc: Dibenzo(a,h)anthracene  
Deed Depth: 0.2  
Entire Site Restricted: No  
Property Block: 35  
Property Lot: 1  
X Coord: 582202  
Y Coord: 765164

Map ID  
Direction  
Distance  
Elevation

MAP FINDINGS

Site

Database(s)

EDR ID Number  
EPA ID Number

**HABAND COMPANY INC (Continued)**

**S127306467**

[Click this hyperlink](#) while viewing on your computer to access 10 additional NJ ENG: record(s) in the EDR Site Report.

**NJ SPILL:**

Name:	Not reported
Address:	262 N 10TH ST
City,State,Zip:	PROSPECT PARK BORO, NJ 07508
Trenton Dispatch Log Number:	777169
Case Number:	20-12-14-1709-58
Notify Type:	Not reported
Date Received:	12/14/2020
Location:	Not reported
Other Location:	Not reported
Incident Date:	12/14/2020
Incident Time:	Not reported
A310 Letter:	Not reported
Ref. Code:	Not reported
COMU:	Not reported
CAS Number:	Not reported
Hazardous:	Not reported
Incident Location:	AREA OF
Facility Type:	Other
Facility Phone:	Not reported
Substance(s):	Not reported
Substance Type:	Not reported
Substance Identity:	Not reported
TCPA Chemical:	Not reported
Hazrds Material:	Not reported
Amnt Released:	Not reported
Release VE:	Not reported
Contained:	Not reported
Release Type:	Not reported
Incident Desc:	Not reported
Status at Spill:	Not reported
NJ Spill Date:	Not reported
NJ Spill Time:	Not reported
NJ Spill Name:	Not reported
NJ Spill Title:	Not reported
NJ Spill Phone:	Not reported
Other Date:	Not reported
Other Time:	Not reported
Other Name:	Not reported
Other Title:	Not reported
Other Phone:	Not reported
Injuries:	No
Public Exposure:	No
Road Closed:	Not reported
Facility Evacuation:	No
Receiving Water:	Not reported
Public Evacuation:	No
Police at Scene:	No
Firemen at Scene:	Yes
Contamination of:	Not reported
Nature of Incident:	Not reported
Wind Direction/Speed:	Not reported
Assistance Requested:	Not reported
Memo. Of Understanding:	Not reported

Map ID  
Direction  
Distance  
Elevation

MAP FINDINGS

Site

Database(s)

EDR ID Number  
EPA ID Number

**HABAND COMPANY INC (Continued)**

**S127306467**

Drill/trng Exercise:	Not reported
Operator:	Not reported
Contact Name:	Not reported
Caller Name:	Not reported
Caller Title:	Not reported
Caller Address:	Not reported
Caller City,St,Zip:	Not reported
Caller Phone:	Not reported
Responsible Party:	Not reported
Responsible Party Name:	Not reported
Responsible Party Contact:	Not reported
Responsible Party Title:	Not reported
Responsible Party Telephone:	Not reported
Responsible Party Street:	Not reported
Responsible Party Municipality:	Not reported
Responsible Party State:	Not reported
Responsible Party Zip:	Not reported
Responsible City,St,Zip:	Not reported
Responsible Party County:	Not reported
Local Municipality:	Not reported
Local Municipality Name:	Not reported
Local Municipality Title:	Not reported
Local Municipality Phone:	Not reported
Local Municipality Date:	Not reported
Local Municipality Time:	Not reported
Incident Name:	Not reported
Incident Referred To:	Not reported
Incident Region:	Not reported
Incident Phone:	Not reported
Incident Date:	Not reported
Comments:	Not reported
Date A310 Letter Printed:	Not reported
Date Local Authority Was Notified:	Not reported
Date Update:	Not reported
Date Report Faxed to Local Authority:	Not reported
Local Authority Notification Date:	Not reported
Reporter Name:	REDACTED
Reporter Type:	Municipal Rep.
Rep Received Date:	12/14/2020
Reporter Title:	REDACTED
Reporter Orgzn:	REDATED
Reporter Address:	Not reported
Reporter City,St,Zip:	Not reported
Reporter County:	Not reported
Incident Type:	Spill
Incident Status:	Terminated
Incident Source Category:	Other
Incident Source Name:	UNKNOWN
Incident Source Address:	Not reported
Incident Source Address 2:	Not reported
Incident Source City,St,Zip:	NJ
Incident Source County:	Not reported
DEP Requested:	No
Confidential:	Not reported

Map ID  
Direction  
Distance  
Elevation

MAP FINDINGS

Site

Database(s)

EDR ID Number  
EPA ID Number

X106 EREVIVAL LLC RCRA NonGen / NLR 1024890014  
ENE 33A BRANCH ST NJR986659779  
1/8-1/4 PATERSON, NJ 07524  
0.249 mi.  
1316 ft. Site 7 of 9 in cluster X

Relative:  
Lower  
Actual:  
39 ft.

RCRA NonGen / NLR:  
Date Form Received by Agency: 20190128  
Handler Name: EREVIVAL LLC  
Handler Address: 33A BRANCH ST  
Handler City,State,Zip: PATERSON, NJ 07524  
EPA ID: NJR986659779  
Contact Name: FENIL SHAH  
Contact Address: 33A BRANCH ST  
Contact City,State,Zip: PATERSON, NJ 07524  
Contact Telephone: 732-429-4392  
Contact Fax: Not reported  
Contact Email: CONTACT@EREVIVAL.COM  
Contact Title: Not reported  
EPA Region: 02  
Land Type: Private  
Federal Waste Generator Description: Not a generator, verified  
Non-Notifier: Not reported  
Biennial Report Cycle: Not reported  
Accessibility: Not reported  
Active Site Indicator: Handler Activities  
State District Owner: NJ  
State District: NORTHERN  
Mailing Address: 33A BRANCH ST  
Mailing City,State,Zip: PATERSON, NJ 07524  
Owner Name: BRANCH STREET ASSOC., LLC  
Owner Type: Other  
Operator Name: EREVIVAL LLC  
Operator Type: Private  
Short-Term Generator Activity: No  
Importer Activity: No  
Mixed Waste Generator: No  
Transporter Activity: No  
Transfer Facility Activity: No  
Recycler Activity with Storage: No  
Small Quantity On-Site Burner Exemption: No  
Smelting Melting and Refining Furnace Exemption: No  
Underground Injection Control: No  
Off-Site Waste Receipt: No  
Universal Waste Indicator: Yes  
Universal Waste Destination Facility: Yes  
Federal Universal Waste: Yes  
Active Site Fed-Reg Treatment Storage and Disposal Facility: Not reported  
Active Site Converter Treatment storage and Disposal Facility: Not reported  
Active Site State-Reg Treatment Storage and Disposal Facility: Not reported  
Active Site State-Reg Handler: ---  
Federal Facility Indicator: Not reported  
Hazardous Secondary Material Indicator: NN  
Sub-Part K Indicator: Not reported  
Commercial TSD Indicator: No  
Treatment Storage and Disposal Type: Not reported  
2018 GPRA Permit Baseline: Not on the Baseline  
2018 GPRA Renewals Baseline: Not on the Baseline  
Permit Renewals Workload Universe: Not reported

Map ID  
 Direction  
 Distance  
 Elevation

MAP FINDINGS

Site

Database(s)

EDR ID Number  
 EPA ID Number

**EREVIVAL LLC (Continued)**

**1024890014**

Permit Workload Universe:	Not reported
Permit Progress Universe:	Not reported
Post-Closure Workload Universe:	Not reported
Closure Workload Universe:	Not reported
202 GPRA Corrective Action Baseline:	No
Corrective Action Workload Universe:	No
Subject to Corrective Action Universe:	No
Non-TSDFs Where RCRA CA has Been Imposed Universe:	No
TSDFs Potentially Subject to CA Under 3004 (u)/(v) Universe:	No
TSDFs Only Subject to CA under Discretionary Auth Universe:	No
Corrective Action Priority Ranking:	No NCAPS ranking
Environmental Control Indicator:	No
Institutional Control Indicator:	No
Human Exposure Controls Indicator:	N/A
Groundwater Controls Indicator:	N/A
Operating TSDF Universe:	Not reported
Full Enforcement Universe:	Not reported
Significant Non-Complier Universe:	No
Unaddressed Significant Non-Complier Universe:	No
Addressed Significant Non-Complier Universe:	No
Significant Non-Complier With a Compliance Schedule Universe:	No
Financial Assurance Required:	Not reported
Handler Date of Last Change:	20190128
Recognized Trader-Importer:	No
Recognized Trader-Exporter:	No
Importer of Spent Lead Acid Batteries:	No
Exporter of Spent Lead Acid Batteries:	No
Recycler Activity Without Storage:	No
Manifest Broker:	No
Sub-Part P Indicator:	No

Hazardous Waste Summary:

Waste Code:	D008
Waste Description:	LEAD

Handler - Owner Operator:

Owner/Operator Indicator:	Operator
Owner/Operator Name:	EREVIVAL LLC
Legal Status:	Private
Date Became Current:	20180301
Date Ended Current:	Not reported
Owner/Operator Address:	33A BRANCH ST
Owner/Operator City,State,Zip:	PATERSON, NJ 07524
Owner/Operator Telephone:	800-696-8042
Owner/Operator Telephone Ext:	Not reported
Owner/Operator Fax:	Not reported
Owner/Operator Email:	Not reported

Owner/Operator Indicator:	Operator
Owner/Operator Name:	EREVIVAL LLC
Legal Status:	Private
Date Became Current:	20180301
Date Ended Current:	Not reported
Owner/Operator Address:	33A BRANCH ST
Owner/Operator City,State,Zip:	PATERSON, NJ 07524

Map ID  
Direction  
Distance  
Elevation

MAP FINDINGS

Site

Database(s)

EDR ID Number  
EPA ID Number

**EREVIVAL LLC (Continued)**

**1024890014**

Owner/Operator Telephone: 800-696-8042  
Owner/Operator Telephone Ext: Not reported  
Owner/Operator Fax: Not reported  
Owner/Operator Email: Not reported

Owner/Operator Indicator: Owner  
Owner/Operator Name: BRANCH STREET ASSOC., LLC  
Legal Status: Other  
Date Became Current: 20180201  
Date Ended Current: Not reported  
Owner/Operator Address: 460 GETTY AVE  
Owner/Operator City,State,Zip: CLIFTON, NJ 07011  
Owner/Operator Telephone: 973-340-0202  
Owner/Operator Telephone Ext: Not reported  
Owner/Operator Fax: Not reported  
Owner/Operator Email: Not reported

Owner/Operator Indicator: Owner  
Owner/Operator Name: BRANCH STREET ASSOC., LLC  
Legal Status: Other  
Date Became Current: 20180201  
Date Ended Current: Not reported  
Owner/Operator Address: 460 GETTY AVE  
Owner/Operator City,State,Zip: CLIFTON, NJ 07011  
Owner/Operator Telephone: 973-340-0202  
Owner/Operator Telephone Ext: Not reported  
Owner/Operator Fax: Not reported  
Owner/Operator Email: Not reported

Historic Generators:

Receive Date: 20181127  
Handler Name: EREVIVAL LLC  
Federal Waste Generator Description: Large Quantity Generator  
State District Owner: NJ  
Large Quantity Handler of Universal Waste: Yes  
Recognized Trader Importer: No  
Recognized Trader Exporter: No  
Spent Lead Acid Battery Importer: No  
Spent Lead Acid Battery Exporter: No  
Current Record: No  
Non Storage Recycler Activity: Not reported  
Electronic Manifest Broker: Not reported

Receive Date: 20190128  
Handler Name: EREVIVAL LLC  
Federal Waste Generator Description: Not a generator, verified  
State District Owner: NJ  
Large Quantity Handler of Universal Waste: Yes  
Recognized Trader Importer: No  
Recognized Trader Exporter: No  
Spent Lead Acid Battery Importer: No  
Spent Lead Acid Battery Exporter: No  
Current Record: Yes  
Non Storage Recycler Activity: Not reported  
Electronic Manifest Broker: Not reported

Map ID  
 Direction  
 Distance  
 Elevation

MAP FINDINGS

Site

Database(s)

EDR ID Number  
 EPA ID Number

**EREVIVAL LLC (Continued)**

**1024890014**

List of NAICS Codes and Descriptions:

NAICS Code: 562111  
 NAICS Description: SOLID WASTE COLLECTION

Facility Has Received Notices of Violations:

Violations: No Violations Found

Evaluation Action Summary:

Evaluations: No Evaluations Found

**X107**  
**ENE**  
**1/8-1/4**  
**0.249 mi.**  
**1316 ft.**

**CALCINE CORP**  
**33 BRANCH ST**  
**PATERSON, NJ 07524**  
**Site 8 of 9 in cluster X**

**RCRA NonGen / NLR**

**1001968681**  
**NJN008008138**

**Relative:**  
**Lower**  
**Actual:**  
**39 ft.**

RCRA NonGen / NLR:  
 Date Form Received by Agency: 20070101  
 Handler Name: CALCINE CORP  
 Handler Address: 33 BRANCH ST  
 Handler City,State,Zip: PATERSON, NJ 07524-1114  
 EPA ID: NJN008008138  
 Contact Name: Not reported  
 Contact Address: BRANCH ST  
 Contact City,State,Zip: PATERSON, NJ 07524-1114  
 Contact Telephone: Not reported  
 Contact Fax: Not reported  
 Contact Email: Not reported  
 Contact Title: Not reported  
 EPA Region: 02  
 Land Type: Private  
 Federal Waste Generator Description: Not a generator, verified  
 Non-Notifier: Not reported  
 Biennial Report Cycle: Not reported  
 Accessibility: Not reported  
 Active Site Indicator: Not reported  
 State District Owner: NJ  
 State District: NORTHERN  
 Mailing Address: BRANCH ST  
 Mailing City,State,Zip: PATERSON, NJ 07524-1114  
 Owner Name: NON REGULATED  
 Owner Type: Private  
 Operator Name: NON REGULATED  
 Operator Type: Private  
 Short-Term Generator Activity: No  
 Importer Activity: No  
 Mixed Waste Generator: No  
 Transporter Activity: No  
 Transfer Facility Activity: No

Map ID  
 Direction  
 Distance  
 Elevation

MAP FINDINGS

Site

Database(s)

EDR ID Number  
 EPA ID Number

**CALCINE CORP (Continued)**

**1001968681**

Recycler Activity with Storage:	No
Small Quantity On-Site Burner Exemption:	No
Smelting Melting and Refining Furnace Exemption:	No
Underground Injection Control:	No
Off-Site Waste Receipt:	No
Universal Waste Indicator:	No
Universal Waste Destination Facility:	No
Federal Universal Waste:	No
Active Site Fed-Reg Treatment Storage and Disposal Facility:	Not reported
Active Site Converter Treatment storage and Disposal Facility:	Not reported
Active Site State-Reg Treatment Storage and Disposal Facility:	Not reported
Active Site State-Reg Handler:	---
Federal Facility Indicator:	Not reported
Hazardous Secondary Material Indicator:	N
Sub-Part K Indicator:	Not reported
Commercial TSD Indicator:	No
Treatment Storage and Disposal Type:	Not reported
2018 GPRA Permit Baseline:	Not on the Baseline
2018 GPRA Renewals Baseline:	Not on the Baseline
Permit Renewals Workload Universe:	Not reported
Permit Workload Universe:	Not reported
Permit Progress Universe:	Not reported
Post-Closure Workload Universe:	Not reported
Closure Workload Universe:	Not reported
202 GPRA Corrective Action Baseline:	No
Corrective Action Workload Universe:	No
Subject to Corrective Action Universe:	No
Non-TSDFs Where RCRA CA has Been Imposed Universe:	No
TSDFs Potentially Subject to CA Under 3004 (u)/(v) Universe:	No
TSDFs Only Subject to CA under Discretionary Auth Universe:	No
Corrective Action Priority Ranking:	No NCAPS ranking
Environmental Control Indicator:	No
Institutional Control Indicator:	No
Human Exposure Controls Indicator:	N/A
Groundwater Controls Indicator:	N/A
Operating TSDF Universe:	Not reported
Full Enforcement Universe:	Not reported
Significant Non-Complier Universe:	No
Unaddressed Significant Non-Complier Universe:	No
Addressed Significant Non-Complier Universe:	No
Significant Non-Complier With a Compliance Schedule Universe:	No
Financial Assurance Required:	Not reported
Handler Date of Last Change:	20080626
Recognized Trader-Importer:	No
Recognized Trader-Exporter:	No
Importer of Spent Lead Acid Batteries:	No
Exporter of Spent Lead Acid Batteries:	No
Recycler Activity Without Storage:	No
Manifest Broker:	No
Sub-Part P Indicator:	No

Handler - Owner Operator:

Owner/Operator Indicator:	Owner
Owner/Operator Name: NON REGULATED	
Legal Status:	Private
Date Became Current:	Not reported

Map ID  
Direction  
Distance  
Elevation

MAP FINDINGS

Site

Database(s)

EDR ID Number  
EPA ID Number

**CALCINE CORP (Continued)**

**1001968681**

Date Ended Current: Not reported  
Owner/Operator Address: NOT REQUIRED  
Owner/Operator City,State,Zip: NOT REQUIRED, NJ 99999  
Owner/Operator Telephone: 973-555-1212  
Owner/Operator Telephone Ext: Not reported  
Owner/Operator Fax: Not reported  
Owner/Operator Email: Not reported

Owner/Operator Indicator: Owner  
Owner/Operator Name: NON REGULATED  
Legal Status: Private  
Date Became Current: Not reported  
Date Ended Current: Not reported  
Owner/Operator Address: NOT REQUIRED  
Owner/Operator City,State,Zip: NOT REQUIRED, NJ 99999  
Owner/Operator Telephone: 973-555-1212  
Owner/Operator Telephone Ext: Not reported  
Owner/Operator Fax: Not reported  
Owner/Operator Email: Not reported

Owner/Operator Indicator: Operator  
Owner/Operator Name: NON REGULATED  
Legal Status: Private  
Date Became Current: Not reported  
Date Ended Current: Not reported  
Owner/Operator Address: NOT REQUIRED  
Owner/Operator City,State,Zip: NOT REQUIRED, NJ 99999  
Owner/Operator Telephone: 973-555-1212  
Owner/Operator Telephone Ext: Not reported  
Owner/Operator Fax: Not reported  
Owner/Operator Email: Not reported

Historic Generators:

Receive Date: 20060101  
Handler Name: CALCINE CORP  
Federal Waste Generator Description: Not a generator, verified  
State District Owner: NJ  
Large Quantity Handler of Universal Waste: No  
Recognized Trader Importer: No  
Recognized Trader Exporter: No  
Spent Lead Acid Battery Importer: No  
Spent Lead Acid Battery Exporter: No  
Current Record: No  
Non Storage Recycler Activity: Not reported  
Electronic Manifest Broker: Not reported

Receive Date: 20070101  
Handler Name: CALCINE CORP  
Federal Waste Generator Description: Not a generator, verified  
State District Owner: NJ  
Large Quantity Handler of Universal Waste: No  
Recognized Trader Importer: No  
Recognized Trader Exporter: No  
Spent Lead Acid Battery Importer: No  
Spent Lead Acid Battery Exporter: No  
Current Record: Yes  
Non Storage Recycler Activity: Not reported

Map ID  
Direction  
Distance  
Elevation

MAP FINDINGS

Site

Database(s)

EDR ID Number  
EPA ID Number

**CALCINE CORP (Continued)**

**1001968681**

Electronic Manifest Broker:	Not reported
List of NAICS Codes and Descriptions:	
NAICS Codes:	No NAICS Codes Found
Facility Has Received Notices of Violation:	
Found Violation:	No
Agency Which Determined Violation:	Not reported
Violation Short Description:	Not reported
Date Violation was Determined:	Not reported
Actual Return to Compliance Date:	Not reported
Return to Compliance Qualifier:	Not reported
Violation Responsible Agency:	Not reported
Scheduled Compliance Date:	Not reported
Enforcement Identifier:	Not reported
Date of Enforcement Action:	Not reported
Enforcement Responsible Agency:	Not reported
Enforcement Docket Number:	Not reported
Enforcement Attorney:	Not reported
Corrective Action Component:	Not reported
Appeal Initiated Date:	Not reported
Appeal Resolution Date:	Not reported
Disposition Status Date:	Not reported
Disposition Status:	Not reported
Disposition Status Description:	Not reported
Consent/Final Order Sequence Number:	Not reported
Consent/Final Order Respondent Name:	Not reported
Consent/Final Order Lead Agency:	Not reported
Enforcement Type:	Not reported
Enforcement Responsible Person:	Not reported
Enforcement Responsible Sub-Organization:	Not reported
SEP Sequence Number:	Not reported
SEP Expenditure Amount:	Not reported
SEP Scheduled Completion Date:	Not reported
SEP Actual Date:	Not reported
SEP Defaulted Date:	Not reported
SEP Type:	Not reported
SEP Type Description:	Not reported
Proposed Amount:	Not reported
Final Monetary Amount:	Not reported
Paid Amount:	Not reported
Final Count:	Not reported
Final Amount:	Not reported
Evaluation Action Summary:	
Evaluation Date:	20000325
Evaluation Responsible Agency:	EPA
Found Violation:	No
Evaluation Type Description:	COMPLIANCE EVALUATION INSPECTION ON-SITE
Evaluation Responsible Person Identifier:	R2PFC
Evaluation Responsible Sub-Organization:	RCB
Actual Return to Compliance Date:	Not reported
Scheduled Compliance Date:	Not reported
Date of Request:	Not reported
Date Response Received:	Not reported
Request Agency:	Not reported

Map ID  
 Direction  
 Distance  
 Elevation

MAP FINDINGS

Site

Database(s)

EDR ID Number  
 EPA ID Number

**CALCINE CORP (Continued)**

**1001968681**

Former Citation: Not reported

**X108  
 ENE  
 1/8-1/4  
 0.249 mi.  
 1316 ft.**

**CALCINE INC  
 33 BRANCH ST  
 PATERSON, NJ 07524  
 Site 9 of 9 in cluster X**

**NJ NJEMS 1007119242  
 RCRA NonGen / NLR NJR000047738  
 NJ AIRS  
 NJ MANIFEST**

**Relative:  
 Lower  
 Actual:  
 39 ft.**

<p>NJEMS:          Name:          Address:          City,State,Zip:          Site Id:          Municipality:          Municipality Name From Spatial Overlay:          GNIS Civil Code For Municipality:          Municipal Code (NJ-1040):          X Coord:          Y Coord:          Coord System:          Coord Type:          Coord Orign:          State Standard Numeric Code From Spatial Overlay:          Unique Feature Number For Municipality From Spatial Overlay:          Eleven Digit Hydrologic Unit Code From Spatial Overlay):          Fourteen Digit Hydrologic Unit Code From Spatial Overlay:          Watershed Management Area Number From Spatial Overlay:          Watershed Management Area Name From Spatial Overlay:          Water Region Code From Spatial Overlay:          Water Region Name From Spatial Overlay:          Sub Watershed Name From Overlay:          Watershed Name From Spatial Overlay:</p>	<p>CAPITAL SOAP PRODUCTS          33 BRANCH ST          PATERSON, NJ 07070          145142          PATERSON CITY          PATERSON CITY          885343          1608          585047          765631          NJ STATE PLANE (NAD83) - USFEET          Approx. Addr. Match          DEP-GIS          1608          3403157000          02030103120          02030103120100          04          Lower Passaic and Saddle          1          Northeast          Passaic R Lwr (Goffle Bk to Pompton R)          Passaic River Lower (Saddle to Pompton)</p>
---	---

<p>RCRA NonGen / NLR:          Date Form Received by Agency:          Handler Name:          Handler Address:          Handler City,State,Zip:          EPA ID:          Contact Name:          Contact Address:          Contact City,State,Zip:          Contact Telephone:          Contact Fax:          Contact Email:          Contact Title:          EPA Region:          Land Type:          Federal Waste Generator Description:          Non-Notifier:          Biennial Report Cycle:          Accessibility:          Active Site Indicator:          State District Owner:          State District:          Mailing Address:</p>	<p>20070101          CALCINE INC          33 BRANCH ST          PATERSON, NJ 07524          NJR000047738          ANTHONY P ADAMOWICZ          PO BOX 963          PATERSON, NJ 07524          973-345-4020          Not reported          Not reported          Not reported          02          Private          Not a generator, verified          Not reported          Not reported          Not reported          Not reported          NJ          NORTHERN          PO BOX 963</p>
---	---

Map ID  
 Direction  
 Distance  
 Elevation

MAP FINDINGS

Site

Database(s)

EDR ID Number  
 EPA ID Number

**CALCINE INC (Continued)**

**1007119242**

Mailing City,State,Zip:	PATERSON, NJ 07524
Owner Name:	BRANCH ST ASSOCIATES LLC
Owner Type:	Private
Operator Name:	CALCINE INC
Operator Type:	Private
Short-Term Generator Activity:	No
Importer Activity:	No
Mixed Waste Generator:	No
Transporter Activity:	No
Transfer Facility Activity:	No
Recycler Activity with Storage:	No
Small Quantity On-Site Burner Exemption:	No
Smelting Melting and Refining Furnace Exemption:	No
Underground Injection Control:	No
Off-Site Waste Receipt:	No
Universal Waste Indicator:	No
Universal Waste Destination Facility:	No
Federal Universal Waste:	No
Active Site Fed-Reg Treatment Storage and Disposal Facility:	Not reported
Active Site Converter Treatment storage and Disposal Facility:	Not reported
Active Site State-Reg Treatment Storage and Disposal Facility:	Not reported
Active Site State-Reg Handler:	---
Federal Facility Indicator:	Not reported
Hazardous Secondary Material Indicator:	N
Sub-Part K Indicator:	Not reported
Commercial TSD Indicator:	No
Treatment Storage and Disposal Type:	Not reported
2018 GPRA Permit Baseline:	Not on the Baseline
2018 GPRA Renewals Baseline:	Not on the Baseline
Permit Renewals Workload Universe:	Not reported
Permit Workload Universe:	Not reported
Permit Progress Universe:	Not reported
Post-Closure Workload Universe:	Not reported
Closure Workload Universe:	Not reported
202 GPRA Corrective Action Baseline:	No
Corrective Action Workload Universe:	No
Subject to Corrective Action Universe:	No
Non-TSDFs Where RCRA CA has Been Imposed Universe:	No
TSDFs Potentially Subject to CA Under 3004 (u)/(v) Universe:	No
TSDFs Only Subject to CA under Discretionary Auth Universe:	No
Corrective Action Priority Ranking:	No NCAPS ranking
Environmental Control Indicator:	No
Institutional Control Indicator:	No
Human Exposure Controls Indicator:	N/A
Groundwater Controls Indicator:	N/A
Operating TSDF Universe:	Not reported
Full Enforcement Universe:	Not reported
Significant Non-Complier Universe:	No
Unaddressed Significant Non-Complier Universe:	No
Addressed Significant Non-Complier Universe:	No
Significant Non-Complier With a Compliance Schedule Universe:	No
Financial Assurance Required:	Not reported
Handler Date of Last Change:	20080626
Recognized Trader-Importer:	No
Recognized Trader-Exporter:	No
Importer of Spent Lead Acid Batteries:	No
Exporter of Spent Lead Acid Batteries:	No

Map ID  
Direction  
Distance  
Elevation

MAP FINDINGS

Site

Database(s)

EDR ID Number  
EPA ID Number

**CALCINE INC (Continued)**

1007119242

Recycler Activity Without Storage: No  
Manifest Broker: No  
Sub-Part P Indicator: No

Hazardous Waste Summary:

Waste Code: D001  
Waste Description: IGNITABLE WASTE

Waste Code: D002  
Waste Description: CORROSIVE WASTE

Handler - Owner Operator:

Owner/Operator Indicator: Owner  
Owner/Operator Name: BRANCH ST ASSOCIATES LLC  
Legal Status: Private  
Date Became Current: 19720101  
Date Ended Current: Not reported  
Owner/Operator Address: UNKNOWN  
Owner/Operator City,State,Zip: UNKNOWN, NJ 99999  
Owner/Operator Telephone: 212-555-1212  
Owner/Operator Telephone Ext: Not reported  
Owner/Operator Fax: Not reported  
Owner/Operator Email: Not reported

Owner/Operator Indicator: Operator  
Owner/Operator Name: CALCINE INC  
Legal Status: Private  
Date Became Current: 19890101  
Date Ended Current: Not reported  
Owner/Operator Address: 33 BRANCH ST  
Owner/Operator City,State,Zip: PATERSON, NJ 07524  
Owner/Operator Telephone: 212-555-1212  
Owner/Operator Telephone Ext: Not reported  
Owner/Operator Fax: Not reported  
Owner/Operator Email: Not reported

Owner/Operator Indicator: Owner  
Owner/Operator Name: BRANCH ST ASSOCIATES LLC  
Legal Status: Private  
Date Became Current: 19720101  
Date Ended Current: Not reported  
Owner/Operator Address: UNKNOWN  
Owner/Operator City,State,Zip: UNKNOWN, NJ 99999  
Owner/Operator Telephone: 212-555-1212  
Owner/Operator Telephone Ext: Not reported  
Owner/Operator Fax: Not reported  
Owner/Operator Email: Not reported

Owner/Operator Indicator: Operator  
Owner/Operator Name: CALCINE INC  
Legal Status: Private  
Date Became Current: 19890101  
Date Ended Current: Not reported  
Owner/Operator Address: 33 BRANCH ST  
Owner/Operator City,State,Zip: PATERSON, NJ 07524

Map ID  
Direction  
Distance  
Elevation

MAP FINDINGS

Site

Database(s)

EDR ID Number  
EPA ID Number

**CALCINE INC (Continued)**

**1007119242**

Owner/Operator Telephone: 212-555-1212  
Owner/Operator Telephone Ext: Not reported  
Owner/Operator Fax: Not reported  
Owner/Operator Email: Not reported

Historic Generators:

Receive Date: 20070101  
Handler Name: CALCINE INC  
Federal Waste Generator Description: Not a generator, verified  
State District Owner: NJ  
Large Quantity Handler of Universal Waste: No  
Recognized Trader Importer: No  
Recognized Trader Exporter: No  
Spent Lead Acid Battery Importer: No  
Spent Lead Acid Battery Exporter: No  
Current Record: Yes  
Non Storage Recycler Activity: Not reported  
Electronic Manifest Broker: Not reported

Receive Date: 20031211  
Handler Name: CALCINE INC  
Federal Waste Generator Description: Small Quantity Generator  
State District Owner: NJ  
Large Quantity Handler of Universal Waste: No  
Recognized Trader Importer: No  
Recognized Trader Exporter: No  
Spent Lead Acid Battery Importer: No  
Spent Lead Acid Battery Exporter: No  
Current Record: No  
Non Storage Recycler Activity: Not reported  
Electronic Manifest Broker: Not reported

Receive Date: 20060101  
Handler Name: CALCINE INC  
Federal Waste Generator Description: Not a generator, verified  
State District Owner: NJ  
Large Quantity Handler of Universal Waste: No  
Recognized Trader Importer: No  
Recognized Trader Exporter: No  
Spent Lead Acid Battery Importer: No  
Spent Lead Acid Battery Exporter: No  
Current Record: No  
Non Storage Recycler Activity: Not reported  
Electronic Manifest Broker: Not reported

List of NAICS Codes and Descriptions:

NAICS Code: 42269  
NAICS Description: OTHER CHEMICAL AND ALLIED PRODUCTS WHOLESALERS

Facility Has Received Notices of Violation:

Found Violation: No  
Agency Which Determined Violation: Not reported  
Violation Short Description: Not reported  
Date Violation was Determined: Not reported  
Actual Return to Compliance Date: Not reported  
Return to Compliance Qualifier: Not reported

Map ID  
Direction  
Distance  
Elevation

MAP FINDINGS

Site

Database(s)

EDR ID Number  
EPA ID Number

**CALCINE INC (Continued)**

**1007119242**

Violation Responsible Agency:	Not reported
Scheduled Compliance Date:	Not reported
Enforcement Identifier:	Not reported
Date of Enforcement Action:	Not reported
Enforcement Responsible Agency:	Not reported
Enforcement Docket Number:	Not reported
Enforcement Attorney:	Not reported
Corrective Action Component:	Not reported
Appeal Initiated Date:	Not reported
Appeal Resolution Date:	Not reported
Disposition Status Date:	Not reported
Disposition Status:	Not reported
Disposition Status Description:	Not reported
Consent/Final Order Sequence Number:	Not reported
Consent/Final Order Respondent Name:	Not reported
Consent/Final Order Lead Agency:	Not reported
Enforcement Type:	Not reported
Enforcement Responsible Person:	Not reported
Enforcement Responsible Sub-Organization:	Not reported
SEP Sequence Number:	Not reported
SEP Expenditure Amount:	Not reported
SEP Scheduled Completion Date:	Not reported
SEP Actual Date:	Not reported
SEP Defaulted Date:	Not reported
SEP Type:	Not reported
SEP Type Description:	Not reported
Proposed Amount:	Not reported
Final Monetary Amount:	Not reported
Paid Amount:	Not reported
Final Count:	Not reported
Final Amount:	Not reported
Found Violation:	No
Agency Which Determined Violation:	Not reported
Violation Short Description:	Not reported
Date Violation was Determined:	Not reported
Actual Return to Compliance Date:	Not reported
Return to Compliance Qualifier:	Not reported
Violation Responsible Agency:	Not reported
Scheduled Compliance Date:	Not reported
Enforcement Identifier:	Not reported
Date of Enforcement Action:	Not reported
Enforcement Responsible Agency:	Not reported
Enforcement Docket Number:	Not reported
Enforcement Attorney:	Not reported
Corrective Action Component:	Not reported
Appeal Initiated Date:	Not reported
Appeal Resolution Date:	Not reported
Disposition Status Date:	Not reported
Disposition Status:	Not reported
Disposition Status Description:	Not reported
Consent/Final Order Sequence Number:	Not reported
Consent/Final Order Respondent Name:	Not reported
Consent/Final Order Lead Agency:	Not reported
Enforcement Type:	Not reported
Enforcement Responsible Person:	Not reported
Enforcement Responsible Sub-Organization:	Not reported

Map ID  
Direction  
Distance  
Elevation

MAP FINDINGS

Site

Database(s)

EDR ID Number  
EPA ID Number

**CALCINE INC (Continued)**

1007119242

SEP Sequence Number: Not reported  
SEP Expenditure Amount: Not reported  
SEP Scheduled Completion Date: Not reported  
SEP Actual Date: Not reported  
SEP Defaulted Date: Not reported  
SEP Type: Not reported  
SEP Type Description: Not reported  
Proposed Amount: Not reported  
Final Monetary Amount: Not reported  
Paid Amount: Not reported  
Final Count: Not reported  
Final Amount: Not reported

Evaluation Action Summary:

Evaluation Date: 20110919  
Evaluation Responsible Agency: State  
Found Violation: No  
Evaluation Type Description: COMPLIANCE EVALUATION INSPECTION ON-SITE  
Evaluation Responsible Person Identifier: NOMP  
Evaluation Responsible Sub-Organization: N  
Actual Return to Compliance Date: Not reported  
Scheduled Compliance Date: Not reported  
Date of Request: Not reported  
Date Response Received: Not reported  
Request Agency: Not reported  
Former Citation: Not reported

Evaluation Date: 20120201  
Evaluation Responsible Agency: State  
Found Violation: No  
Evaluation Type Description: COMPLIANCE EVALUATION INSPECTION ON-SITE  
Evaluation Responsible Person Identifier: NOMP  
Evaluation Responsible Sub-Organization: Not reported  
Actual Return to Compliance Date: Not reported  
Scheduled Compliance Date: Not reported  
Date of Request: Not reported  
Date Response Received: Not reported  
Request Agency: Not reported  
Former Citation: Not reported

AIRS:

Name: CAPITAL SOAP PRODUCTS  
Address: 33 BRANCH ST  
City,State,Zip: PATERSON, NJ 07070  
Emission Year: Not reported  
Facility Number: 31878  
NAICS Code: Not reported  
Pollutant Name: Not reported  
Tons/Year lbs/Year For Taps 1000 Tons/Year For CO2: Not reported  
Tons/Season (5/1-9/30): Not reported  
Lbs/Day Peak Ozone Season (6/1-8/31): Not reported  
Lbs/Day Co-season (12/1-2/31): Not reported  
Permit of Emission: PERMIT  
X Coordinate: 585047  
Y Coordinate: 765631

Map ID  
Direction  
Distance  
Elevation

MAP FINDINGS

Site

Database(s)

EDR ID Number  
EPA ID Number

**CALCINE INC (Continued)**

1007119242

Coordinate Units: NJ State Plane (NAD83) - USFEET  
Coordinate Type: Approx. Addr. Match  
Active Number: PCP030002  
Active Type Description: Construction of New Source  
Document Status: Denied  
Expiration Date: Not reported  
Active Flag: Y  
NAICS Description: Not reported  
TPY of Fugitive Emissions: Not reported  
TPY of Non-Fugitive Emissions: Not reported  
Ozone Season Non-Fugitives: Not reported  
Ozone Season Fugitive: Not reported  
May Sep Fugitive QTY: Not reported  
May Sep Total QTY: Not reported  
Effective Start Date: Not reported

Name: CAPITAL SOAP PRODUCTS  
Address: 33 BRANCH ST  
City,State,Zip: PATERSON, NJ 07070  
Emission Year: Not reported  
Facility Number: 31878  
NAICS Code: Not reported  
Pollutant Name: Not reported  
Tons/Year lbs/Year For Taps 1000 Tons/Year For CO2: Not reported  
Tons/Season (5/1-9/30): Not reported  
Lbs/Day Peak Ozone Season (6/1-8/31): Not reported  
Lbs/Day Co-season (12/1-2/31): Not reported  
Permit of Emission: PERMIT  
X Coordinate: 585047  
Y Coordinate: 765631  
Coordinate Units: NJ State Plane (NAD83) - USFEET  
Coordinate Type: Approx. Addr. Match  
Active Number: PCP030001  
Active Type Description: Construction of New Source  
Document Status: Withdrawn  
Expiration Date: Not reported  
Active Flag: Y  
NAICS Description: Not reported  
TPY of Fugitive Emissions: Not reported  
TPY of Non-Fugitive Emissions: Not reported  
Ozone Season Non-Fugitives: Not reported  
Ozone Season Fugitive: Not reported  
May Sep Fugitive QTY: Not reported  
May Sep Total QTY: Not reported  
Effective Start Date: Not reported

**NJ MANIFEST:**

EPA Id: NJR000047738  
Mail Address: PO BOX 963  
Mail City/State/Zip: PATERSON, NJ 07524  
Facility Phone: Not reported  
Emergency Phone: Not reported  
Contact: ANTHONY P ADAMOWICZ  
Comments: Not reported  
SIC Code: Not reported  
County: NJ031  
Municipal: Not reported

Map ID  
Direction  
Distance  
Elevation

MAP FINDINGS

Site

Database(s)

EDR ID Number  
EPA ID Number

**CALCINE INC (Continued)**

1007119242

Previous EPA Id: Not reported  
Gen Flag: Not reported  
Trans Flag: Not reported  
TSDf Flag: Not reported  
Name Change: Not reported  
Date Change: Not reported

Manifest:

Manifest Number: 006831618JJK  
EPA ID: NJR000047738  
Date Shipped: 04/14/2010  
TSDf EPA ID: MID980991566  
Transporter EPA ID: NJD054126164  
Transporter 2 EPA ID: Not reported  
Transporter 3 EPA ID: Not reported  
Transporter 4 EPA ID: Not reported  
Transporter 5 EPA ID: Not reported  
Transporter 6 EPA ID: Not reported  
Transporter 7 EPA ID: Not reported  
Transporter 8 EPA ID: Not reported  
Transporter 9 EPA ID: Not reported  
Transporter 10 EPA ID: Not reported  
Date Trans1 Transported Waste: 04/14/2010  
Date Trans2 Transported Waste: Not reported  
Date Trans3 Transported Waste: Not reported  
Date Trans4 Transported Waste: Not reported  
Date Trans5 Transported Waste: Not reported  
Date Trans6 Transported Waste: Not reported  
Date Trans7 Transported Waste: Not reported  
Date Trans8 Transported Waste: Not reported  
Date Trans9 Transported Waste: Not reported  
Date Trans10 Transported Waste: Not reported  
Date TSDf Received Waste: 04/23/2010  
TSDf EPA Facility Name: Not reported  
QTY Units: Not reported  
Transporter SEQ ID: Not reported  
Transporter-1 Date: Not reported  
Waste SEQ ID: Not reported  
Waste Type Code 2: Not reported  
Waste Type Code 3: Not reported  
Waste Type Code 4: Not reported  
Waste Type Code 5: Not reported  
Waste Type Code 6: Not reported  
Date Accepted: Not reported  
Manifest Discrepancy Type: Not reported  
Data Entry Number: Not reported  
Was Load Rejected: PATERSON, NJ 07524  
Reason Load Was Rejected: Not reported

Waste:

Manifest Year: Not reported  
Waste Code: D002  
Hand Code: H111  
Quantity: 275 G

Manifest Number: 006831631JJK  
EPA ID: NJR000047738

Map ID  
Direction  
Distance  
Elevation

MAP FINDINGS

Site

Database(s)

EDR ID Number  
EPA ID Number

**CALCINE INC (Continued)**

**1007119242**

Date Shipped: 04/14/2010  
TSDF EPA ID: SCD036275626  
Transporter EPA ID: NJD054126164  
Transporter 2 EPA ID: Not reported  
Transporter 3 EPA ID: Not reported  
Transporter 4 EPA ID: Not reported  
Transporter 5 EPA ID: Not reported  
Transporter 6 EPA ID: Not reported  
Transporter 7 EPA ID: Not reported  
Transporter 8 EPA ID: Not reported  
Transporter 9 EPA ID: Not reported  
Transporter 10 EPA ID: Not reported  
Date Trans1 Transported Waste: 04/14/2010  
Date Trans2 Transported Waste: Not reported  
Date Trans3 Transported Waste: Not reported  
Date Trans4 Transported Waste: Not reported  
Date Trans5 Transported Waste: Not reported  
Date Trans6 Transported Waste: Not reported  
Date Trans7 Transported Waste: Not reported  
Date Trans8 Transported Waste: Not reported  
Date Trans9 Transported Waste: Not reported  
Date Trans10 Transported Waste: Not reported  
Date TSDF Received Waste: 04/29/2010  
TSDF EPA Facility Name: Not reported  
QTY Units: Not reported  
Transporter SEQ ID: Not reported  
Transporter-1 Date: Not reported  
Waste SEQ ID: Not reported  
Waste Type Code 2: Not reported  
Waste Type Code 3: Not reported  
Waste Type Code 4: Not reported  
Waste Type Code 5: Not reported  
Waste Type Code 6: Not reported  
Date Accepted: Not reported  
Manifest Discrepancy Type: Not reported  
Data Entry Number: Not reported  
Was Load Rejected: PATERSON, NJ 07524  
Reason Load Was Rejected: Not reported

Waste:  
Manifest Year: Not reported  
Waste Code: D001  
Hand Code: H061  
Quantity: 30 G

V109  
South  
1/8-1/4  
0.249 mi.  
1316 ft.

751 EAST 132ST ST CORP  
113 137 N 1ST ST  
PATERSON CITY, NJ  
Site 4 of 4 in cluster V

NJ SHWS S109303248  
N/A

Relative:  
Lower  
Actual:  
54 ft.

SHWS:  
Name: 751 EAST 132ST ST CORP  
Address: 113 137 N 1ST ST  
City,State,Zip: PATERSON CITY, NJ

Map ID  
 Direction  
 Distance  
 Elevation

MAP FINDINGS

Site

Database(s)

EDR ID Number  
 EPA ID Number

**751 EAST 132ST ST CORP (Continued)**

**S109303248**

Site ID: 43913  
 Status: Closed  
 Home Owner: No  
 PI Number: 007658

Detail As Of April 2012:

X Coord Site: Not reported  
 X Coord PI: Not reported  
 Y Coord Site: Not reported  
 Y Coord PI: Not reported

**AA110**  
**SSE**  
 1/4-1/2  
 0.251 mi.  
 1324 ft.

**DAVES ARCHITECTURAL IRON**  
**34 BERGEN ST**  
**PATERSON CITY, NJ 07517**

**NJ NJEMS S123399388**  
**NJ ISRA N/A**

**Site 1 of 3 in cluster AA**

**Relative:**  
**Lower**  
**Actual:**  
**39 ft.**

**NJEMS:**  
 Name: DAVES ARCHITECTURAL IRON  
 Address: 34 BERGEN ST  
 City,State,Zip: PATERSON CITY, NJ 07517  
 Site Id: 86757  
 Municipality: PATERSON CITY  
 Municipality Name From Spatial Overlay: PATERSON CITY  
 GNIS Civil Code For Municipality: 885343  
 Municipal Code (NJ-1040): 1608  
 X Coord: 584131  
 Y Coord: 763486  
 Coord System: NJ STATE PLANE (NAD83) - USFEET  
 Coord Type: Digital Image  
 Coord Origin: DEP-Program  
 State Standard Numeric Code From Spatial Overlay: 1608  
 Unique Feature Number For Municipality From Spatial Overlay: 3403157000  
 Eleven Digit Hydrologic Unit Code From Spatial Overlay: 02030103120  
 Fourteen Digit Hydrologic Unit Code From Spatial Overlay: 02030103120100  
 Watershed Management Area Number From Spatial Overlay: 04  
 Watershed Management Area Name From Spatial Overlay: Lower Passaic and Saddle  
 Water Region Code From Spatial Overlay: 1  
 Water Region Name From Spatial Overlay: Northeast  
 Sub Watershed Name From Overlay: Passaic R Lwr (Goffle Bk to Pompton R)  
 Watershed Name From Spatial Overlay: Passaic River Lower (Saddle to Pompton)

**NJ ISRA:**  
 Name: DAVES ARCHITECTURAL IRON  
 Address: 34 BERGEN ST  
 City,State,Zip: PATERSON CITY, NJ 07517  
 Pi Number: G000041782  
 Action Number: Not reported  
 Title: E2019173649 Dave Architectural  
 Isra Trg: Finalized Date: Not reported  
 Start Date: 2019-01-03  
 Case Status: Assigned to Program  
 Case No: Not reported  
 Case Name: DAVES ARCHITECTURAL IRON  
 Trigger Type: Cessation  
 Trigger Date: 2019-01-03  
  
 Name: DAVES ARCHITECTURAL IRON

Map ID  
Direction  
Distance  
Elevation

MAP FINDINGS

Site

Database(s)

EDR ID Number  
EPA ID Number

**DAVES ARCHITECTURAL IRON (Continued)**

**S123399388**

Address: 34 BERGEN ST  
City,State,Zip: PATERSON CITY, NJ 07517  
Pi Number: G000041782  
Action Number: Not reported  
Title: E2019173649 Dave Architectural  
Isra Trg: Finalized Date: Not reported  
Start Date: 2019-01-16  
Case Status: Exempt from ECRA/ISRA  
Case No: Not reported  
Case Name: DAVES ARCHITECTURAL IRON  
Trigger Type: Cessation  
Trigger Date: 2019-01-03

Name: DAVES ARCHITECTURAL IRON  
Address: 34 BERGEN ST  
City,State,Zip: PATERSON CITY, NJ 07517  
Pi Number: G000041782  
Action Number: Not reported  
Title: E2019173649 Dave Architectural  
Isra Trg: Finalized Date: Not reported  
Start Date: 2019-01-03  
Case Status: Assigned to Program  
Case No: Not reported  
Case Name: DAVES ARCHITECTURAL IRON  
Trigger Type: Property Sale  
Trigger Date: 2019-01-03

Name: DAVES ARCHITECTURAL IRON  
Address: 34 BERGEN ST  
City,State,Zip: PATERSON CITY, NJ 07517  
Pi Number: G000041782  
Action Number: Not reported  
Title: E2019173649 Dave Architectural  
Isra Trg: Finalized Date: Not reported  
Start Date: 2019-01-16  
Case Status: Exempt from ECRA/ISRA  
Case No: Not reported  
Case Name: DAVES ARCHITECTURAL IRON  
Trigger Type: Property Sale  
Trigger Date: 2019-01-03

**AA111**  
**SSE**  
**1/4-1/2**  
**0.253 mi.**  
**1336 ft.**

**DAVES ARCHITECTURAL IRON**  
**34 TO 36 BERGEN STREET**  
**PATERSON CITY, NJ 07517**  
**Site 2 of 3 in cluster AA**

**NJ ISRA S123813655**  
**N/A**

**Relative:**  
**Lower**  
**Actual:**  
**39 ft.**

NJ ISRA:  
Name: DAVES ARCHITECTURAL IRON  
Address: 34 TO 36 BERGEN STREET  
City,State,Zip: PATERSON CITY, NJ 07517  
Pi Number: G000041782  
Action Number: Not reported  
Title: E20000018 Majka Railing Compan  
Isra Trg: Finalized Date: Not reported  
Start Date: 2000-02-25  
Case Status: NFA-E (Unrestricted Use)  
Case No: Not reported

Map ID  
Direction  
Distance  
Elevation

MAP FINDINGS

Site

Database(s)

EDR ID Number  
EPA ID Number

**DAVES ARCHITECTURAL IRON (Continued)**

**S123813655**

Case Name: Majka Railing Company Incorporated  
Trigger Type: Not reported  
Trigger Date: Not reported

**Q112** **300 NORTH 11TH STREET**  
**WNW** **300 N 11TH ST**  
**1/4-1/2** **PROSPECT PARK, NJ 07508**  
**0.253 mi.**  
**1338 ft.** **Site 5 of 5 in cluster Q**

**NJ SHWS** **S123564818**  
**NJ NJEMS** **N/A**  
**NJ Release**

**Relative:**  
**Higher**  
**Actual:**  
**185 ft.**

**SHWS:**  
Name: 300 NORTH 11TH STREET  
Address: 300 N 11TH ST  
City,State,Zip: PROSPECT PARK BORO, NJ  
Site ID: 625877  
Status: Closed  
Home Owner: Yes  
PI Number: 797628

Detail As Of April 2012:  
X Coord Site: Not reported  
X Coord PI: Not reported  
Y Coord Site: Not reported  
Y Coord PI: Not reported

**NJEMS:**  
Name: 300 NORTH 11TH STREET  
Address: 300 N 11TH ST  
City,State,Zip: PROSPECT PARK, NJ 07508  
Site Id: 625877  
Municipality: PROSPECT PARK BORO  
Municipality Name From Spatial Overlay: PROSPECT PARK BORO  
GNIS Civil Code For Municipality: 885362  
Municipal Code (NJ-1040): 1610  
X Coord: 582213.114375  
Y Coord: 765675.03812499  
Coord System: NJ STATE PLANE (NAD83) - USFEET  
Coord Type: Exact Address Match  
Coord Origin: DEP-SRP-GIS  
State Standard Numeric Code From Spatial Overlay: 1610  
Unique Feature Number For Municipality From Spatial Overlay: 3403161170  
Eleven Digit Hydrologic Unit Code From Spatial Overlay: 02030103120  
Fourteen Digit Hydrologic Unit Code From Spatial Overlay: 02030103120100  
Watershed Management Area Number From Spatial Overlay: 04  
Watershed Management Area Name From Spatial Overlay: Lower Passaic and Saddle  
Water Region Code From Spatial Overlay: 1  
Water Region Name From Spatial Overlay: Northeast  
Sub Watershed Name From Overlay: Passaic R Lwr (Goffle Bk to Pompton R)  
Watershed Name From Spatial Overlay: Passaic River Lower (Saddle to Pompton)

**NJ Release:**  
Name: Not reported  
Address: 300 NORTH 11TH ST  
City,State,Zip: PROSPECT PARK BORO, NJ 07508  
Facility Type: Residential  
Facility Phone: Not reported  
Incident Date: 11/14/2018

Map ID  
Direction  
Distance  
Elevation

MAP FINDINGS

Site

Database(s)

EDR ID Number  
EPA ID Number

**300 NORTH 11TH STREET (Continued)**

**S123564818**

Incident Time: Not reported  
Trenton Dispatch Log Number: 696497  
Case Number: 18-11-14-1102-24  
Date Received: 11/14/2018  
Nature of Incident: Not reported  
Operator: Not reported  
Incident Type: Underground Storage Tank  
Incident Location: RESIDENCE  
Location: Not reported  
Other Location: Not reported  
Contact Name: Not reported  
Caller Name: Not reported  
Caller Title: Not reported  
Caller Address: Not reported  
Caller City,St,Zip: Not reported  
Caller Telephone: Not reported  
Substance(s): Not reported  
Substance Type: Not reported  
Substance Identity: Not reported  
CAS Number: Not reported  
A310 Letter: Not reported  
TCPA Chemical: Not reported  
Hazrds Material: Not reported  
COMU: Not reported  
Ref. Code: Not reported  
Amt Released: Not reported  
Contained: Not reported  
Release Type: Not reported  
Release VE: Not reported  
Injuries: No  
Public Exposure: No  
Facility Evacuation: No  
Police at Scene: No  
Firemen at Scene: No  
Contamination of: Not reported  
Receiving Water: Not reported  
Status at Spill: Not reported  
NJ Spill Date: Not reported  
NJ Spill Time: Not reported  
NJ Spill Name: Not reported  
NJ Spill Title: Not reported  
NJ Spill Phone: Not reported  
Other Date: Not reported  
Other Time: Not reported  
Other Name: Not reported  
Other Title: Not reported  
Other Telephone: Not reported  
Public Evacuation: No  
Assistance Requested: Not reported  
Wind Direction/Speed: Not reported  
Local Municipality Notified: Not reported  
Local Municipality Name: Not reported  
Local Municipality Title: Not reported  
Local Municipality Telephone: Not reported  
Local Municipality Date: Not reported  
Local Municipality Time: Not reported  
Incident Description: Not reported

Map ID  
 Direction  
 Distance  
 Elevation

MAP FINDINGS

Site

Database(s)

EDR ID Number  
 EPA ID Number

**300 NORTH 11TH STREET (Continued)**

**S123564818**

Incident Name: Not reported  
 Incident Referred To: Not reported  
 Incident Region: Not reported  
 Incident Telephone: Not reported  
 Incident Date: Not reported  
 Incident time: Not reported  
 Incident ITM: Not reported  
 Comments: Not reported  
 Date A310 Letter Printed: Not reported  
 Date Local Authority Was Notified: Not reported  
 Date Updated: Not reported  
 Date Report Faxed to Local Authority: Not reported  
 Local Authority Notification Date: Not reported  
 Rep Receive Date: 11/14/2018  
 Reporter Type: Other  
 Reporter Name: REDACTED  
 Reporter Title: REDACTED  
 Reporter Org: REDATED  
 Reporter Address: Not reported  
 Reporter City,St,Zip: Not reported  
 Reporter County: Not reported  
 Incident Status: Terminated  
 Incident Category Source: Other  
 Incident Source Name: YANAL ALI  
 Incident Source Address: 300 NORTH 11TH ST  
 Incident Source Address 2: Not reported  
 Incident Source City,St,Zip: Prospect Park Boro, NJ 07508  
 Incident Source County: Passaic  
 DEP Requested: No  
 Confidential: Not reported  
 Notify Type: Not reported  
 Road Closed: Not reported  
 Direction: Not reported  
 Responsible Party: Not reported  
 Responsible Party Name: Not reported  
 Responsible Party Contact: Not reported  
 Responsible Party Title: Not reported  
 Responsible Party Phone: Not reported  
 Responsible Party Street: Not reported  
 Responsible Party County: Not reported  
 Responsible Party City,St,Zip: Not reported  
 Memo. Of Understanding: Not reported  
 Drill/trng Exercise: Not reported  
 Hazardous: Not reported

R113  
 ESE  
 1/4-1/2  
 0.256 mi.  
 1351 ft.

**SUN METAL FINISHING INC**  
**57 WOOD ST**  
**PATERSON CITY, NJ 07524**  
**Site 5 of 5 in cluster R**

**NJ UST 1000898832**  
**NJ BROWNFIELDS N/A**  
**NJ NJEMS**  
**NJ ISRA**

**Relative:**  
**Lower**  
**Actual:**  
**45 ft.**

UST:  
 Facility ID: 026118

Tanks:  
 Tank Id: TANK-1

Map ID  
Direction  
Distance  
Elevation

MAP FINDINGS

Site

Database(s)

EDR ID Number  
EPA ID Number

**SUN METAL FINISHING INC (Continued)**

**1000898832**

Tank Number: E1  
**Tank Status:** **Removed**  
Tank Status Date: 12/08/2004  
Install Date: 01/01/1986  
Tank Contents: Heating Oil (No. 2)  
Tank Size: 3000  
Tank Compliance: No  
Overfill: No  
Compliance Monitoring?: No  
Overfill Protection: No  
Spill Containment: No  
Tank Wellhead Protection: Not reported  
Tank/Pipe Construction Type: Tank Cathodically protected steel  
Tank/Pipe Construction Type: Pipe Bare steel  
Tank/Pipe Monitor: Pipe None  
Tank/Pipe Monitor: Tank None

**BROWNFIELDS:**

Name: SUN METAL FINISHING INC  
Address: 57 WOOD ST  
City,State,Zip: PATERSON CITY, PATERSON CITY 07524  
Price: Not reported  
Assessed Value: Not reported  
Property Size: Unknown  
Annual Taxes: Not reported  
Representative Address: Not reported  
Representative City/State/Zip: Not reported  
Submitter Name: Not reported  
Submitter Address1: Not reported  
Submitter Address2: Not reported  
Submitter City: Not reported  
Submitter State: Not reported  
Submitter Zip: Not reported  
Submitter Email: Not reported  
Submitter Phone: Not reported  
Transaction Type: Not reported  
Transfer Type: Not reported  
Site Number: 9656  
X Coordinate: 584780  
Y Coordinate: 764613  
Coord: 584780:764613  
AutolD: Not reported  
Ownership Type: unknown  
Ownership: DEP Case  
PStatus: DEP Case  
PI Number: 026118  
Owner Name: MICHAEL O'BRIEN  
Owner Address + Owner Street: 57 WOOD ST  
Owner City: Paterson  
Owner State: NJ  
Owner Zip Code: 07524  
Owner County: Not reported  
Owner Phone: 9999999999  
Owner Fax: 9999999999  
Owner Email: Not reported  
Owner Organization: SUN METAL FINISHING INC  
Authorized Representative: Not reported

Map ID  
Direction  
Distance  
Elevation

MAP FINDINGS

Site

Database(s)

EDR ID Number  
EPA ID Number

**SUN METAL FINISHING INC (Continued)**

**1000898832**

Auth Rep Relation to Owner:	Not reported
Municipal Contact Name:	Not reported
Municipal Contact Street:	Not reported
Municipal Contact City:	Not reported
Municipal Contact State:	Not reported
Municipal Contact Zip Code:	Not reported
Municipal Contact Phone:	9999999999
Municipal Contact Fax:	9999999999
Municipal Contact Email:	Not reported
Department:	Not reported
Municipal Contact Title:	Not reported
Contact Relation to Owner:	Not reported
Current Zoning:	Not reported
Proposed Zoning:	Not reported
Copy of Title Insurance:	Not reported
Block:	Not reported
Lot:	Not reported
Development Plan Completed:	Unknown
Market Study Completed:	Unknown
Current Activity:	Not reported
Current Operations:	Not reported
Prior Operations:	Not reported
Deed Restrictions:	Unknown
Easements:	Unknown
Buildings:	Not reported
Condition of Buildings:	Not reported
Square Footage:	Not reported
Total Buildable Space:	Not reported
Lease Price:	Not reported
Tax Certificate:	Unknown
Tax Lien:	Unknown
Other Liens/Judgements:	No
Traffic Study:	Unknown
Road Access:	Not reported
Waterfront Access:	Unknown
Airport Access:	Unknown
Public Transportation Access:	Unknown
Major Highway Name:	Not reported
Major Highway Interchange:	Not reported
Major Highway Miles Away:	Not reported
Local Highway Name:	Not reported
Local Highway Interchange:	Not reported
Local Highway Miles Away:	Not reported
Rail Type:	Not reported
Rail Name:	Not reported
Rail Station:	Not reported
Rail Miles Away:	Not reported
Public Water:	Unknown
Electric:	Unknown
Gas:	Unknown
Public Sewer:	Unknown
Telephone:	Unknown
Cable:	Unknown
Fiber Optics:	Unknown
Wetlands:	No
Sensitive Ecosystems/Habitats:	No
Endangered Species:	No

Map ID  
 Direction  
 Distance  
 Elevation

MAP FINDINGS

Site

Database(s)

EDR ID Number  
 EPA ID Number

**SUN METAL FINISHING INC (Continued)**

**1000898832**

Historic/Archeological Site:	No
100 Year Flood Plain:	No
500 Year Flood Plain:	No
Environmental Report Copies:	Yes
List Containing Site:	Not reported
Preliminary Assessment:	No
Site Investigation:	No
Remedial Investigation:	No
Remedial Action Workplan:	No
Voluntary Cleanup Program:	No
Environmental Litigation:	No
Remediation In Progress:	Yes
Remediation Estimated Complete Date:	Not reported
Regulatory sign-off:	No
Regulatory Sign-Off Description:	Not reported
Other Incentives:	No
Low Interest Rates:	No
HDSRF Grants:	No
TIF:	No
HDSRF Loans:	No
USA Loans:	No
USA Grants:	No
Designated Redevelopment Area:	No
Environmental Opportunity Zone:	No
Tax Rebate or Abatement:	No
Empowerment Zone (Federal):	No
Urban Coordinating Council Neighborhood:	No
Enterprise Community (Federal):	No
Urban Enterprise Zone:	No
Additional Comments:	1) Assigned to Program,12/28/2006 2) U: Not Yet Determined established 12/28/2006
County_int_FK:	16
Municipality_int_FK:	455
Planning Area Designation:	Planning Area 1
Authorized Representative Email:	Not reported
Authorized Representative Phone:	9999999999
General Comments:	Not reported

**NJEMS:**

Name:	AEROTECH PROCESSING SOLUTIONS
Address:	57 WOOD ST
City,State,Zip:	PATERSON, NJ 07524
Site Id:	558502
Municipality:	PATERSON CITY
Municipality Name From Spatial Overlay:	LITTLE FALLS TWP
GNIS Civil Code For Municipality:	882313
Municipal Code (NJ-1040):	1605
X Coord:	563735
Y Coord:	746603
Coord System:	NJ STATE PLANE (NAD83) - USFEET
Coord Type:	Exact Address Match
Coord Origin:	DEP-GIS
State Standard Numeric Code From Spatial Overlay:	1605
Unique Feature Number For Municipality From Spatial Overlay:	3403140620
Eleven Digit Hydrologic Unit Code From Spatial Overlay):	02030103120
Fourteen Digit Hydrologic Unit Code From Spatial Overlay:	02030103120100
Watershed Management Area Number From Spatial Overlay:	04

Map ID  
Direction  
Distance  
Elevation

MAP FINDINGS

Site

Database(s)

EDR ID Number  
EPA ID Number

**SUN METAL FINISHING INC (Continued)**

**1000898832**

Watershed Management Area Name From Spatial Overlay: Lower Passaic and Saddle  
Water Region Code From Spatial Overlay: 1  
Water Region Name From Spatial Overlay: Northeast  
Sub Watershed Name From Overlay: Passaic R Lwr (Goffle Bk to Pompton R)  
Watershed Name From Spatial Overlay: Passaic River Lower (Saddle to Pompton)

**NJ ISRA:**

Name: SUN METAL FINISHING INC  
Address: 57 WOOD ST  
City,State,Zip: PATERSON CITY, NJ 07524  
Pi Number: 026118  
Action Number: Not reported  
Title: E20070004 Sun Metal Plating  
Isra Trg: Finalized Date 12/28/2006  
Start Date: 2006-12-28  
Case Status: Assigned to Program  
Case No: Not reported  
Case Name: SUN METAL FINISHING INC  
Trigger Type: Cessation  
Trigger Date: 2006-12-28

Name: SUN METAL FINISHING INC  
Address: 57 WOOD ST  
City,State,Zip: PATERSON CITY, NJ 07524  
Pi Number: 026118  
Action Number: Not reported  
Title: E20070004 Sun Metal Plating  
Isra Trg: Finalized Date 12/28/2006  
Start Date: 2008-02-01  
Case Status: NFA-E (Unrestricted Use)  
Case No: Not reported  
Case Name: SUN METAL FINISHING INC  
Trigger Type: Cessation  
Trigger Date: 2006-12-28

Name: SUN METAL FINISHING INC  
Address: 57 WOOD ST  
City,State,Zip: PATERSON CITY, NJ 07524  
Pi Number: 026118  
Action Number: Not reported  
Title: E20070004 Sun Metal Plating  
Isra Trg: Finalized Date 12/28/2006  
Start Date: 2006-12-28  
Case Status: Assigned to Program  
Case No: Not reported  
Case Name: SUN METAL FINISHING INC  
Trigger Type: Other  
Trigger Date: 2006-12-28

Name: SUN METAL FINISHING INC  
Address: 57 WOOD ST  
City,State,Zip: PATERSON CITY, NJ 07524  
Pi Number: 026118  
Action Number: Not reported  
Title: E20070004 Sun Metal Plating  
Isra Trg: Finalized Date 12/28/2006  
Start Date: 2008-02-01

Map ID  
 Direction  
 Distance  
 Elevation

MAP FINDINGS

Site

Database(s)

EDR ID Number  
 EPA ID Number

**SUN METAL FINISHING INC (Continued)**

**1000898832**

Case Status: NFA-E (Unrestricted Use)  
 Case No: Not reported  
 Case Name: SUN METAL FINISHING INC  
 Trigger Type: Other  
 Trigger Date: 2006-12-28

Name: SUN METAL FINISHING INC  
 Address: 57 WOOD STREET  
 City,State,Zip: PATERSON CITY, NJ 07524  
 Pi Number: 026118  
 Action Number: Not reported  
 Title: E87905 Sun Metal Finishing Com  
 Isra Trg: Finalized Date: Not reported  
 Start Date: 1988-01-28  
 Case Status: NFA (No Further Action) HISTORIC  
 Case No: Not reported  
 Case Name: Sun Metal Finishing Company  
 Trigger Type: Property Sale  
 Trigger Date: 1987-11-02

**T114**  
**ESE**  
**1/4-1/2**  
**0.256 mi.**  
**1352 ft.**

**INDUSTRIAL BUILDING @ 160 EAST 5TH STREET**  
**160 EAST 5TH STREET**  
**PATERSON CITY, NJ 07524**

**NJ NJEMS S113529344**  
**NJ AIRS N/A**  
**NJ ISRA**

**Site 2 of 2 in cluster T**

**Relative:**  
**Lower**  
**Actual:**  
**45 ft.**

**NJEMS:**  
 Name: J&K INGREDIENTS INC  
 Address: 160 E 5TH ST  
 City,State,Zip: PATERSON CITY, NJ 07524  
 Site Id: 146899  
 Municipality: PATERSON CITY  
 Municipality Name From Spatial Overlay: PATERSON CITY  
 GNIS Civil Code For Municipality: 885343  
 Municipal Code (NJ-1040): 1608  
 X Coord: 584835  
 Y Coord: 764231  
 Coord System: NJ STATE PLANE (NAD83) - USFEET  
 Coord Type: Digital Image  
 Coord Origin: DEP-Program  
 State Standard Numeric Code From Spatial Overlay: 1608  
 Unique Feature Number For Municipality From Spatial Overlay: 3403157000  
 Eleven Digit Hydrologic Unit Code From Spatial Overlay: 02030103120  
 Fourteen Digit Hydrologic Unit Code From Spatial Overlay: 02030103120100  
 Watershed Management Area Number From Spatial Overlay: 04  
 Watershed Management Area Name From Spatial Overlay: Lower Passaic and Saddle  
 Water Region Code From Spatial Overlay: 1  
 Water Region Name From Spatial Overlay: Northeast  
 Sub Watershed Name From Overlay: Passaic R Lwr (Goffle Bk to Pompton R)  
 Watershed Name From Spatial Overlay: Passaic River Lower (Saddle to Pompton)

**AIRS:**

Name: J&K INGREDIENTS INC  
 Address: 160 E 5TH ST  
 City,State,Zip: PATERSON, NJ 07524  
 Emission Year: Not reported  
 Facility Number: 32101

Map ID  
Direction  
Distance  
Elevation

MAP FINDINGS

Site

Database(s)

EDR ID Number  
EPA ID Number

**INDUSTRIAL BUILDING @ 160 EAST 5TH STREET (Continued)**

**S113529344**

NAICS Code: Not reported  
Pollutant Name: Not reported  
Tons/Year lbs/Year For Taps 1000 Tons/Year For CO2: Not reported  
Tons/Season (5/1-9/30): Not reported  
Lbs/Day Peak Ozone Season (6/1-8/31): Not reported  
Lbs/Day Co-season (12/1-2/31): Not reported  
Permit of Emission: PERMIT  
X Coordinate: 584835  
Y Coordinate: 764231  
Coordinate Units: NJ State Plane (NAD83) - USFEET  
Coordinate Type: Digital Image  
Active Number: GEN050001  
Active Type Description: (GP-001) Solid Receiving and Storage  
Document Status: Auto-Killed  
Expiration Date: 03/10/2015  
Active Flag: Y  
NAICS Description: Not reported  
TPY of Fugitive Emissions: Not reported  
TPY of Non-Fugitive Emissions: Not reported  
Ozone Season Non-Fugitives: Not reported  
Ozone Season Fugitive: Not reported  
May Sep Fugitive QTY: Not reported  
May Sep Total QTY: Not reported  
Effective Start Date: 03/10/2010

Name: J&K INGREDIENTS INC  
Address: 160 E 5TH ST  
City,State,Zip: PATERSON, NJ 07524  
Emission Year: Not reported  
Facility Number: 32101  
NAICS Code: Not reported  
Pollutant Name: Not reported  
Tons/Year lbs/Year For Taps 1000 Tons/Year For CO2: Not reported  
Tons/Season (5/1-9/30): Not reported  
Lbs/Day Peak Ozone Season (6/1-8/31): Not reported  
Lbs/Day Co-season (12/1-2/31): Not reported  
Permit of Emission: PERMIT  
X Coordinate: 584835  
Y Coordinate: 764231  
Coordinate Units: NJ State Plane (NAD83) - USFEET  
Coordinate Type: Digital Image  
Active Number: GEN050001  
Active Type Description: (GP-001) Solid Receiving and Storage  
Document Status: Approved  
Expiration Date: Not reported  
Active Flag: Y  
NAICS Description: Not reported  
TPY of Fugitive Emissions: Not reported  
TPY of Non-Fugitive Emissions: Not reported  
Ozone Season Non-Fugitives: Not reported  
Ozone Season Fugitive: Not reported  
May Sep Fugitive QTY: Not reported  
May Sep Total QTY: Not reported  
Effective Start Date: Not reported

NJ ISRA:

Name: INDUSTRIAL BUILDING @ 160 EAST 5TH STREET

Map ID  
Direction  
Distance  
Elevation

MAP FINDINGS

Site

Database(s)

EDR ID Number  
EPA ID Number

**INDUSTRIAL BUILDING @ 160 EAST 5TH STREET (Continued)**

**S113529344**

Address: 160 EAST 5TH STREET  
City,State,Zip: PATERSON CITY, NJ 07524  
Pi Number: 000554  
Action Number: Not reported  
Title: E85528 Witco Corporation  
Isra Trg: Finalized Date: Not reported  
Start Date: 1985-12-06  
Case Status: Exempt from ECRA/ISRA  
Case No: Not reported  
Case Name: Witco Corporation  
Trigger Type: Property Sale  
Trigger Date: 1985-12-01

Name: INDUSTRIAL BUILDING @ 160 EAST 5TH STREET  
Address: 160 EAST 5TH STREET  
City,State,Zip: PATERSON CITY, NJ 07524  
Pi Number: 000554  
Action Number: Not reported  
Title: E85528 Witco Corporation  
Isra Trg: Finalized Date: Not reported  
Start Date: 1985-12-06  
Case Status: Exempt from ECRA/ISRA  
Case No: Not reported  
Case Name: Witco Corporation  
Trigger Type: Stock Transfer  
Trigger Date: 1985-12-01

Name: INDUSTRIAL BUILDING @ 160 EAST 5TH STREET  
Address: 160 EAST 5TH STREET  
City,State,Zip: PATERSON CITY, NJ 07524  
Pi Number: 000554  
Action Number: Not reported  
Title: E87059 Witco Corporation  
Isra Trg: Finalized Date: Not reported  
Start Date: 1988-02-16  
Case Status: NFA (No Further Action) HISTORIC  
Case No: Not reported  
Case Name: Witco Corporation  
Trigger Type: Property Sale  
Trigger Date: 1987-10-05

Name: INDUSTRIAL BUILDING @ 160 EAST 5TH STREET  
Address: 160 EAST 5TH STREET  
City,State,Zip: PATERSON CITY, NJ 07524  
Pi Number: 000554  
Action Number: Not reported  
Title: E90075 Witco Corporation  
Isra Trg: Finalized Date: Not reported  
Start Date: 1990-05-24  
Case Status: Withdrawn from ECRA/ISRA  
Case No: Not reported  
Case Name: Witco Corporation  
Trigger Type: Cessation  
Trigger Date: 1990-03-12

Map ID  
Direction  
Distance  
Elevation

MAP FINDINGS

Site

Database(s)

EDR ID Number  
EPA ID Number

**AB115**     **OTTENS AUTOMOTIVE INC**  
**WSW**     **156 HALEDON AVE**  
**1/4-1/2**   **PROSPECT PARK BOROUGH, NJ 07508**  
**0.259 mi.**  
**1369 ft.**   **Site 1 of 2 in cluster AB**

**NJ VCP**     **S108064966**  
**NJ BROWNFIELDS**     **N/A**

**Relative:**     VCP:  
**Higher**     Incident Number:     99-12-29-1048-31  
**Actual:**     MOA Execution Date:     03/31/2005  
**167 ft.**     Type Of Vcp File:     HISTORICAL  
                  Pi Number:     Not reported  
                  Case Type(Case Type):     Not reported  
                  Case Contact: Department     Not reported  
                  Case Contact Name:     Not reported  
                  Case Contact: Organization     Ottens Automotive Inc  
                  Case Contact: Address: Line1     Not reported  
                  Case Contact: Address: Line2     Not reported  
                  Case Contact: Address: Line3     Not reported  
                  Case Contact City,St,Zip:     Not reported

**BROWNFIELDS:**  
Name:     OTTENS AUTOMOTIVE INC  
Address:     156 HALEDON AVE  
City,State,Zip:     PROSPECT PARK BOROUGH, PROSPECT PARK BOROUGH 07508  
Price:     Not reported  
Assessed Value:     Not reported  
Property Size:     Unknown  
Annual Taxes:     Not reported  
Representative Address:     Not reported  
Representative City/State/Zip:     Not reported  
Submitter Name:     Not reported  
Submitter Address1:     Not reported  
Submitter Address2:     Not reported  
Submitter City:     Not reported  
Submitter State:     Not reported  
Submitter Zip:     Not reported  
Submitter Email:     Not reported  
Submitter Phone:     Not reported  
Transaction Type:     Not reported  
Transfer Type:     Not reported  
Site Number:     9783  
X Coordinate:     582166  
Y Coordinate:     764338  
Coord:     582166:764338  
AutoID:     Not reported  
Ownership Type:     unknown  
Ownership:     DEP Case  
PStatus:     DEP Case  
PI Number:     250023  
Owner Name:     Not reported  
Owner Address + Owner Street:     Not reported  
Owner City:     Not reported  
Owner State:     Not reported  
Owner Zip Code:     Not reported  
Owner County:     Not reported  
Owner Phone:     9999999999  
Owner Fax:     9999999999  
Owner Email:     Not reported  
Owner Organization:     Not reported

Map ID  
Direction  
Distance  
Elevation

MAP FINDINGS

Site

Database(s)

EDR ID Number  
EPA ID Number

**OTTENS AUTOMOTIVE INC (Continued)**

**S108064966**

Authorized Representative:	Not reported
Auth Rep Relation to Owner:	Not reported
Municipal Contact Name:	Not reported
Municipal Contact Street:	Not reported
Municipal Contact City:	Not reported
Municipal Contact State:	Not reported
Municipal Contact Zip Code:	Not reported
Municipal Contact Phone:	9999999999
Municipal Contact Fax:	9999999999
Municipal Contact Email:	Not reported
Department:	Not reported
Municipal Contact Title:	Not reported
Contact Relation to Owner:	Not reported
Current Zoning:	Not reported
Proposed Zoning:	Not reported
Copy of Title Insurance:	Not reported
Block:	Not reported
Lot:	Not reported
Development Plan Completed:	Unknown
Market Study Completed:	Unknown
Current Activity:	Not reported
Current Operations:	Not reported
Prior Operations:	Not reported
Deed Restrictions:	Unknown
Easements:	Unknown
Buildings:	Not reported
Condition of Buildings:	Not reported
Square Footage:	Not reported
Total Buildable Space:	Not reported
Lease Price:	Not reported
Tax Certificate:	Unknown
Tax Lien:	Unknown
Other Liens/Judgements:	No
Traffic Study:	Unknown
Road Access:	Not reported
Waterfront Access:	Unknown
Airport Access:	Unknown
Public Transportation Access:	Unknown
Major Highway Name:	Not reported
Major Highway Interchange:	Not reported
Major Highway Miles Away:	Not reported
Local Highway Name:	Not reported
Local Highway Interchange:	Not reported
Local Highway Miles Away:	Not reported
Rail Type:	Not reported
Rail Name:	Not reported
Rail Station:	Not reported
Rail Miles Away:	Not reported
Public Water:	Unknown
Electric:	Unknown
Gas:	Unknown
Public Sewer:	Unknown
Telephone:	Unknown
Cable:	Unknown
Fiber Optics:	Unknown
Wetlands:	No
Sensitive Ecosystems/Habitats:	No

Map ID  
 Direction  
 Distance  
 Elevation

MAP FINDINGS

Site

Database(s)

EDR ID Number  
 EPA ID Number

**OTTENS AUTOMOTIVE INC (Continued)**

**S108064966**

Endangered Species:	No
Historic/Archeological Site:	No
100 Year Flood Plain:	No
500 Year Flood Plain:	No
Environmental Report Copies:	Yes
List Containing Site:	Not reported
Preliminary Assessment:	No
Site Investigation:	No
Remedial Investigation:	No
Remedial Action Workplan:	No
Voluntary Cleanup Program:	Yes
Environmental Litigation:	No
Remediation In Progress:	Yes
Remediation Estimated Complete Date:	Not reported
Regulatory sign-off:	No
Regulatory Sign-Off Description:	Not reported
Other Incentives:	No
Low Interest Rates:	No
HDSRF Grants:	No
TIF:	No
HDSRF Loans:	No
USA Loans:	No
USA Grants:	No
Designated Redevelopment Area:	No
Environmental Opportunity Zone:	No
Tax Rebate or Abatement:	No
Empowerment Zone (Federal):	No
Urban Coordinating Council Neighborhood:	No
Enterprise Community (Federal):	No
Urban Enterprise Zone:	No
Additional Comments:	1) Assigned to Program,3/31/2005 2) C1: No Formal Design - Source Known or Identified-Potential GW Contamination established 3/31/2005
County_int_FK:	16
Municipality_int_FK:	457
Planning Area Designation:	Planning Area 1
Authorized Representative Email:	Not reported
Authorized Representative Phone:	9999999999
General Comments:	Not reported

**AB116**     **OTTENS AUTOMOTIVE INC**  
**WSW**     **156 HALEDON AVE**  
**1/4-1/2**   **PROSPECT PARK BORO, NJ 07508**  
**0.259 mi.**  
**1369 ft.**   **Site 2 of 2 in cluster AB**

**NJ SHWS**   **S102197870**  
**NJ HIST HWS**   **N/A**  
**NJ SPILLS**

**Relative:**     SHWS:  
**Higher**         Name:             OTTENS AUTOMOTIVE INC  
                       Address:          156 HALEDON AVE  
                       City,State,Zip:    PROSPECT PARK BORO, NJ  
                       Site ID:           388184  
                       Status:           Closed  
                       Home Owner:     No  
                       PI Number:       250023

Detail As Of April 2012:  
 X Coord Site:     582166  
 X Coord PI:       582166  
 Y Coord Site:     764338

Count: 15 records.

ORPHAN SUMMARY

City	EDR ID	Site Name	Site Address	Zip	Database(s)
HAWTHORNE	S104392996	HAWTHORNE DPW	950 GOFFLE RD		NJ HIST LUST, NJ Release
MOORESTOWN TWP	S106578311	24-26 EAST 3RD STREET	24-26 E 3RD ST	07524	NJ VCP
NORTH HALEDON BORO	U000359442	NORTH HALEDON MOBIL	171 HALEDON AVE N	07508	NJ HIST HWS, NJ LUST, NJ UST
PATERSON	1003863387	ROUTE 20 TENTH AVE . CIRCLE	10TH AVE CIRLE RTE. 20	07501	SEMS-ARCHIVE
PATERSON	S104418870	FACILE HOLDINGS INC	185 6TH AVE		NJ Release
PATERSON	S112129843	AREA OF	6TH AVE/WAITE ST		NJ Release
PATERSON	S107122062	ON SIDE OF ROADWAY	6TH AV+ E 7TH ST		NJ Release
PATERSON CITY	S125909018	SUNSHINE DELUXE LAUNDRY INC	343 357 11TH AVE & 523 525 E 1	07514	NJ SHWS, NJ INST CONTROL
PATERSON CITY	S122981053	CONTINENTAL PIECE DYEING & FINISHI	15 19 1ST AVE	07524	NJ SHWS, NJ INST CONTROL
PATERSON CITY	S118164750		EAST 7TH ST // 6TH AVE	07505	NJ Release
PATERSON CITY	S111264765		BROAD ST / 6TH AVE	07505	NJ Release
PATERSON CITY	S123398337	FULTON STREET AREA	FULTON ST	07522	NJ SHWS, NJ NJEMS
PATERSON CITY	S121182172		115 GARFIELD PLACE	07505	NJ SHWS, NJ Release
PATERSON CITY	U000361181	SAFETY STORAGE CO INC	41 GOVERNOR ST	07501	NJ SHWS, NJ HIST HWS, NJ HIST LUST, NJ UST, NJ BROWNFIELDS, N NJEMS
PROSPECT PARK BORO	S125909271	TILCON NEW JERSEY INC	WAGARAW BLVD & PLANTEN AVE	07508	NJ SHWS, NJ ISRA

## GEOCHECK<sup>®</sup> - PHYSICAL SETTING SOURCE ADDENDUM

### TARGET PROPERTY ADDRESS

COMMERCIAL PROPERTY  
316 N 6TH ST  
HALEDON, NJ 07508

### TARGET PROPERTY COORDINATES

Latitude (North):	40.932847 - 40° 55' 58.25"
Longitude (West):	74.169103 - 74° 10' 8.77"
Universal Transverse Mercator:	Zone 18
UTM X (Meters):	569952.8
UTM Y (Meters):	4531423.0
State Plane X (Feet):	583547.2
State Plane Y (Feet):	764904.9
Elevation:	91 ft. above sea level

### USGS TOPOGRAPHIC MAP

Target Property Map:	14327262 PATERSON, NJ
Version Date:	2019

EDR's GeoCheck Physical Setting Source Addendum is provided to assist the environmental professional in forming an opinion about the impact of potential contaminant migration.

Assessment of the impact of contaminant migration generally has two principle investigative components:

1. Groundwater flow direction, and
2. Groundwater flow velocity.

Groundwater flow direction may be impacted by surface topography, hydrology, hydrogeology, characteristics of the soil, and nearby wells. Groundwater flow velocity is generally impacted by the nature of the geologic strata.

# GEOCHECK® - PHYSICAL SETTING SOURCE SUMMARY

## GROUNDWATER FLOW DIRECTION INFORMATION

Groundwater flow direction for a particular site is best determined by a qualified environmental professional using site-specific well data. If such data is not reasonably ascertainable, it may be necessary to rely on other sources of information, such as surface topographic information, hydrologic information, hydrogeologic data collected on nearby properties, and regional groundwater flow information (from deep aquifers).

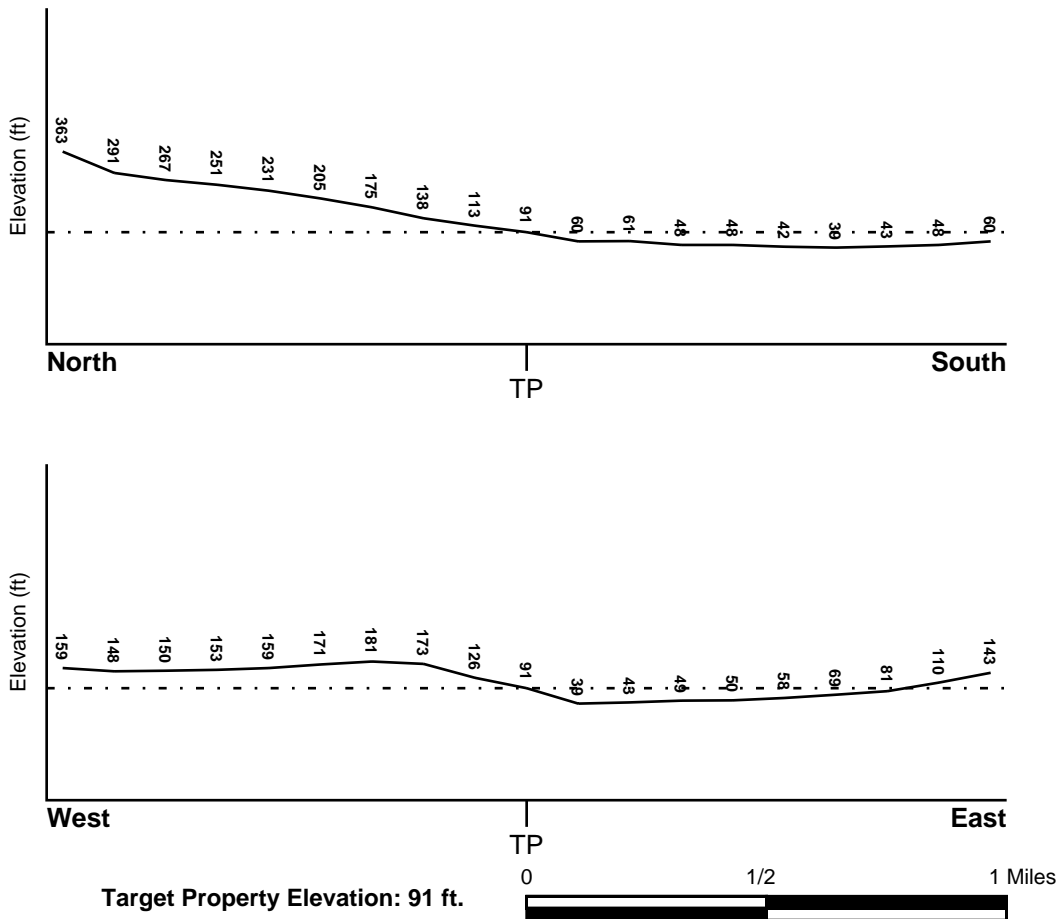
## TOPOGRAPHIC INFORMATION

Surface topography may be indicative of the direction of surficial groundwater flow. This information can be used to assist the environmental professional in forming an opinion about the impact of nearby contaminated properties or, should contamination exist on the target property, what downgradient sites might be impacted.

## TARGET PROPERTY TOPOGRAPHY

General Topographic Gradient: General SE

## SURROUNDING TOPOGRAPHY: ELEVATION PROFILES



Source: Topography has been determined from the USGS 7.5' Digital Elevation Model and should be evaluated on a relative (not an absolute) basis. Relative elevation information between sites of close proximity should be field verified.

# GEOCHECK® - PHYSICAL SETTING SOURCE SUMMARY

## HYDROLOGIC INFORMATION

Surface water can act as a hydrologic barrier to groundwater flow. Such hydrologic information can be used to assist the environmental professional in forming an opinion about the impact of nearby contaminated properties or, should contamination exist on the target property, what downgradient sites might be impacted.

Refer to the Physical Setting Source Map following this summary for hydrologic information (major waterways and bodies of water).

## **FEMA FLOOD ZONE**

<u>Flood Plain Panel at Target Property</u>	<u>FEMA Source Type</u>
34031C0216F	FEMA FIRM Flood data
<u>Additional Panels in search area:</u>	<u>FEMA Source Type</u>
34031C0208F	FEMA FIRM Flood data
34031C0209F	FEMA FIRM Flood data
34031C0212F	FEMA FIRM Flood data
34031C0217F	FEMA FIRM Flood data

## **NATIONAL WETLAND INVENTORY**

<u>NWI Quad at Target Property</u>	<u>NWI Electronic Data Coverage</u>
PATERSON	YES - refer to the Overview Map and Detail Map

## HYDROGEOLOGIC INFORMATION

Hydrogeologic information obtained by installation of wells on a specific site can often be an indicator of groundwater flow direction in the immediate area. Such hydrogeologic information can be used to assist the environmental professional in forming an opinion about the impact of nearby contaminated properties or, should contamination exist on the target property, what downgradient sites might be impacted.

### ***Site-Specific Hydrogeological Data\*:***

Search Radius:	1.25 miles
Location Relative to TP:	1/4 - 1/2 Mile ESE
Site Name:	Paterson Gas Plant
Site EPA ID Number:	NJD981084734
Surficial Aquifer Flow Dir.:	NW TO SW FROM THE CENTER OF THE SITE.
Measured Depth to Water:	5 feet to 10 feet.
Hydraulic Connection:	A hydraulic connection exists between the surficial and lower aquifers.
Sole Source Aquifer:	A sole source aquifer is present at or near the site
Data Quality:	Information based on site-specific subsurface investigations is documented in the CERCLIS investigation report(s)

## **AQUIFLOW®**

Search Radius: 1.000 Mile.

EDR has developed the AQUIFLOW Information System to provide data on the general direction of groundwater flow at specific points. EDR has reviewed reports submitted by environmental professionals to regulatory authorities at select sites and has extracted the date of the report, groundwater flow direction as determined hydrogeologically, and the depth to water table.

<u>MAP ID</u>	<u>LOCATION FROM TP</u>	<u>GENERAL DIRECTION GROUNDWATER FLOW</u>
Not Reported		

## GEOCHECK® - PHYSICAL SETTING SOURCE SUMMARY

### GROUNDWATER FLOW VELOCITY INFORMATION

Groundwater flow velocity information for a particular site is best determined by a qualified environmental professional using site specific geologic and soil strata data. If such data are not reasonably ascertainable, it may be necessary to rely on other sources of information, including geologic age identification, rock stratigraphic unit and soil characteristics data collected on nearby properties and regional soil information. In general, contaminant plumes move more quickly through sandy-gravelly types of soils than silty-clayey types of soils.

### GEOLOGIC INFORMATION IN GENERAL AREA OF TARGET PROPERTY

Geologic information can be used by the environmental professional in forming an opinion about the relative speed at which contaminant migration may be occurring.

#### **ROCK STRATIGRAPHIC UNIT**

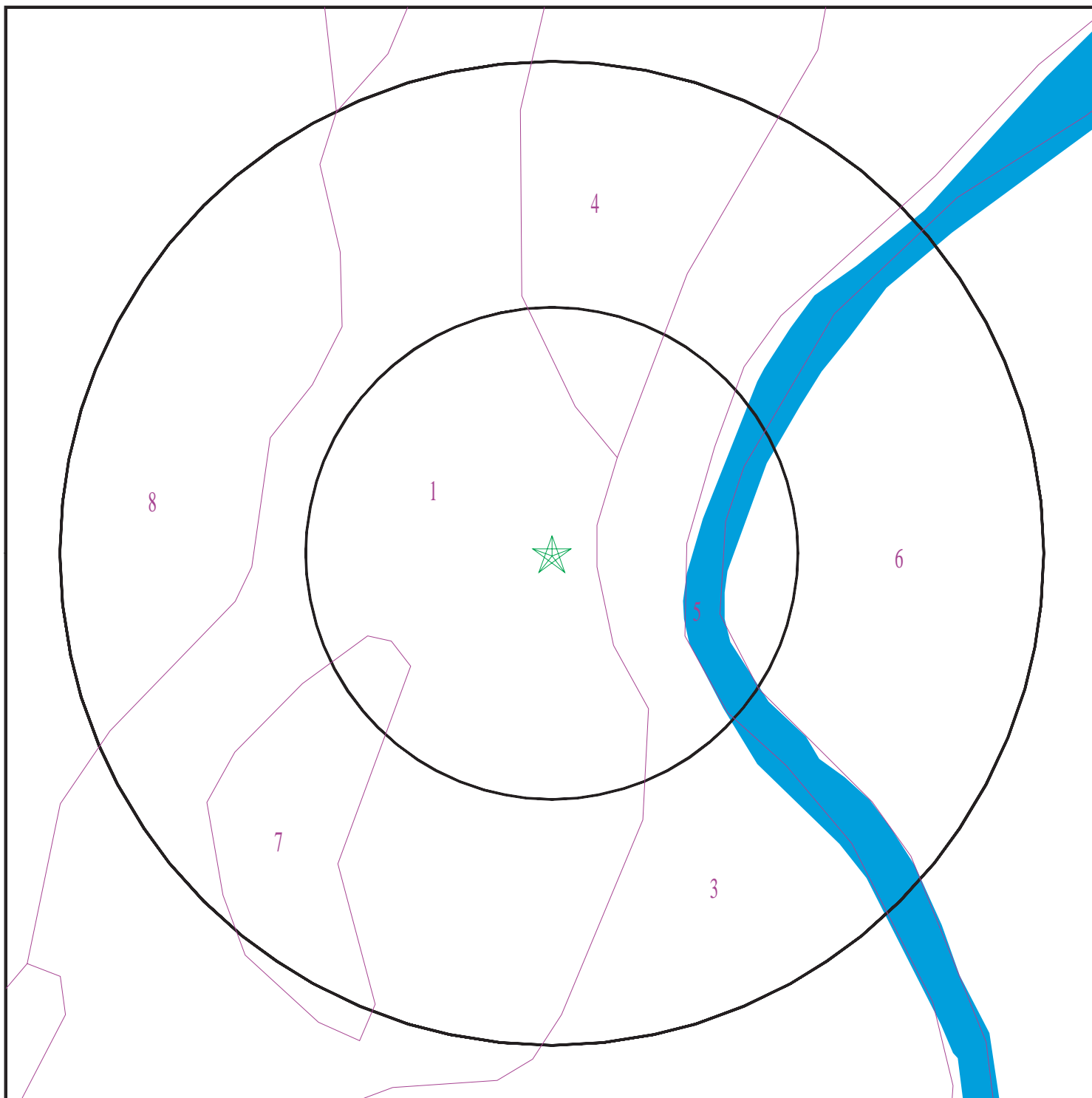
Era:	Mesozoic
System:	Triassic
Series:	Triassic
Code:	Tr ( <i>decoded above as Era, System &amp; Series</i> )

#### **GEOLOGIC AGE IDENTIFICATION**

Category: Stratified Sequence

Geologic Age and Rock Stratigraphic Unit Source: P.G. Schruben, R.E. Arndt and W.J. Bawiec, Geology of the Conterminous U.S. at 1:2,500,000 Scale - a digital representation of the 1974 P.B. King and H.M. Beikman Map, USGS Digital Data Series DDS - 11 (1994).

# SSURGO SOIL MAP - 7115952.29s



- ★ Target Property
- SSURGO Soil
- Water



SITE NAME: Commercial Property  
ADDRESS: 316 N 6th St  
Haledon NJ 07508  
LAT/LONG: 40.932847 / 74.169103

CLIENT: Odelphi Environmental Inc.  
CONTACT: Chris K OH  
INQUIRY #: 7115952.29s  
DATE: September 13, 2022 1:33 pm

# GEOCHECK® - PHYSICAL SETTING SOURCE SUMMARY

## DOMINANT SOIL COMPOSITION IN GENERAL AREA OF TARGET PROPERTY

The U.S. Department of Agriculture's (USDA) Soil Conservation Service (SCS) leads the National Cooperative Soil Survey (NCSS) and is responsible for collecting, storing, maintaining and distributing soil survey information for privately owned lands in the United States. A soil map in a soil survey is a representation of soil patterns in a landscape. The following information is based on Soil Conservation Service SSURGO data.

### Soil Map ID: 1

Soil Component Name: Urban land

Soil Surface Texture: material

Hydrologic Group: Class D - Very slow infiltration rates. Soils are clayey, have a high water table, or are shallow to an impervious layer.

Soil Drainage Class:  
Hydric Status: Not hydric

Corrosion Potential - Uncoated Steel: Low

Depth to Bedrock Min: > 0 inches

Depth to Watertable Min: > 69 inches

Soil Layer Information							
Layer	Boundary		Soil Texture Class	Classification		Saturated hydraulic conductivity micro m/sec	Soil Reaction (pH)
	Upper	Lower		AASHTO Group	Unified Soil		
1	0 inches	11 inches	material	Not reported	COARSE-GRAINED SOILS, Sands, Sands with fines, Silty Sand.	Max: 1.41 Min: 0.41	Max: 5 Min: 4.5
2	11 inches	27 inches	gravelly loam	Not reported	COARSE-GRAINED SOILS, Sands, Sands with fines, Silty Sand.	Max: 1.41 Min: 0.41	Max: 5 Min: 4.5
3	27 inches	40 inches	gravelly fine sandy loam	Not reported	COARSE-GRAINED SOILS, Sands, Sands with fines, Silty Sand.	Max: 1.41 Min: 0.41	Max: 5 Min: 4.5
4	40 inches	66 inches	gravelly fine sandy loam	Not reported	COARSE-GRAINED SOILS, Sands, Sands with fines, Silty Sand.	Max: 1.41 Min: 0.41	Max: 5 Min: 4.5
5	66 inches	83 inches	gravelly sandy loam	Not reported	COARSE-GRAINED SOILS, Sands, Sands with fines, Silty Sand.	Max: 1.41 Min: 0.41	Max: 5 Min: 4.5

## GEOCHECK® - PHYSICAL SETTING SOURCE SUMMARY

**Soil Map ID: 2**

Soil Component Name: Urban land

Soil Surface Texture: material

Hydrologic Group: Class D - Very slow infiltration rates. Soils are clayey, have a high water table, or are shallow to an impervious layer.

Soil Drainage Class:  
Hydric Status: Not hydric

Corrosion Potential - Uncoated Steel: Moderate

Depth to Bedrock Min: > 0 inches

Depth to Watertable Min: > 74 inches

Soil Layer Information							
Layer	Boundary		Soil Texture Class	Classification		Saturated hydraulic conductivity micro m/sec	Soil Reaction (pH)
	Upper	Lower		AASHTO Group	Unified Soil		
1	0 inches	11 inches	material	Not reported	COARSE-GRAINED SOILS, Sands, Sands with fines, Clayey sand. COARSE-GRAINED SOILS, Sands, Sands with fines, Silty Sand.	Max: 1.4 Min: 0.42	Max: 5.5 Min: 5.1
2	46 inches	57 inches	loamy sand	Not reported	COARSE-GRAINED SOILS, Sands, Sands with fines, Clayey sand. COARSE-GRAINED SOILS, Sands, Sands with fines, Silty Sand.	Max: 1.4 Min: 0.42	Max: 5.5 Min: 5.1
3	57 inches	72 inches	loamy sand	Not reported	COARSE-GRAINED SOILS, Sands, Sands with fines, Clayey sand. COARSE-GRAINED SOILS, Sands, Sands with fines, Silty Sand.	Max: 1.4 Min: 0.42	Max: 5.5 Min: 5.1
4	11 inches	16 inches	silt loam	Not reported	COARSE-GRAINED SOILS, Sands, Sands with fines, Clayey sand. COARSE-GRAINED SOILS, Sands, Sands with fines, Silty Sand.	Max: 1.4 Min: 0.42	Max: 5.5 Min: 5.1

## GEOCHECK® - PHYSICAL SETTING SOURCE SUMMARY

Soil Layer Information							
Layer	Boundary		Soil Texture Class	Classification		Saturated hydraulic conductivity micro m/sec	Soil Reaction (pH)
	Upper	Lower		AASHTO Group	Unified Soil		
5	16 inches	29 inches	silt loam	Not reported	COARSE-GRAINED SOILS, Sands, Sands with fines, Clayey sand. COARSE-GRAINED SOILS, Sands, Sands with fines, Silty Sand.	Max: 1.4 Min: 0.42	Max: 5.5 Min: 5.1
6	29 inches	40 inches	gravelly fine sandy loam	Not reported	COARSE-GRAINED SOILS, Sands, Sands with fines, Clayey sand. COARSE-GRAINED SOILS, Sands, Sands with fines, Silty Sand.	Max: 1.4 Min: 0.42	Max: 5.5 Min: 5.1
7	40 inches	46 inches	fine sandy loam	Not reported	COARSE-GRAINED SOILS, Sands, Sands with fines, Clayey sand. COARSE-GRAINED SOILS, Sands, Sands with fines, Silty Sand.	Max: 1.4 Min: 0.42	Max: 5.5 Min: 5.1

### Soil Map ID: 3

Soil Component Name: Dunellen

Soil Surface Texture: sandy loam

Hydrologic Group: Class A - High infiltration rates. Soils are deep, well drained to excessively drained sands and gravels.

Soil Drainage Class: Well drained

Hydric Status: Not hydric

Corrosion Potential - Uncoated Steel: Low

Depth to Bedrock Min: > 0 inches

Depth to Watertable Min: > 0 inches

## GEOCHECK® - PHYSICAL SETTING SOURCE SUMMARY

Soil Layer Information							
Layer	Boundary		Soil Texture Class	Classification		Saturated hydraulic conductivity micro m/sec	Soil Reaction (pH)
	Upper	Lower		AASHTO Group	Unified Soil		
1	0 inches	7 inches	sandy loam	Silt-Clay Materials (more than 35 pct. passing No. 200), Silty Soils.	COARSE-GRAINED SOILS, Sands, Sands with fines, Clayey sand.	Max: 141 Min: 42	Max: 6 Min: 5.1
2	7 inches	14 inches	sandy loam	Silt-Clay Materials (more than 35 pct. passing No. 200), Silty Soils.	COARSE-GRAINED SOILS, Sands, Sands with fines, Clayey sand.	Max: 141 Min: 42	Max: 6 Min: 5.1
3	14 inches	20 inches	sandy loam	Silt-Clay Materials (more than 35 pct. passing No. 200), Silty Soils.	COARSE-GRAINED SOILS, Sands, Sands with fines, Clayey sand.	Max: 141 Min: 42	Max: 6 Min: 5.1
4	20 inches	30 inches	sandy loam	Silt-Clay Materials (more than 35 pct. passing No. 200), Silty Soils.	COARSE-GRAINED SOILS, Sands, Sands with fines, Clayey sand.	Max: 141 Min: 42	Max: 6 Min: 5.1
5	30 inches	42 inches	sandy loam	Silt-Clay Materials (more than 35 pct. passing No. 200), Silty Soils.	COARSE-GRAINED SOILS, Sands, Sands with fines, Clayey sand.	Max: 141 Min: 42	Max: 6 Min: 5.1
6	42 inches	70 inches	loamy sand	Silt-Clay Materials (more than 35 pct. passing No. 200), Silty Soils.	COARSE-GRAINED SOILS, Sands, Sands with fines, Clayey sand.	Max: 141 Min: 42	Max: 6 Min: 5.1

**Soil Map ID: 4**

Soil Component Name: Rock outcrop

Soil Surface Texture: unweathered bedrock

Hydrologic Group: Class D - Very slow infiltration rates. Soils are clayey, have a high water table, or are shallow to an impervious layer.

Soil Drainage Class:

## GEOCHECK® - PHYSICAL SETTING SOURCE SUMMARY

Hydric Status: Not hydric

Corrosion Potential - Uncoated Steel: Not Reported

Depth to Bedrock Min: > 0 inches

Depth to Watertable Min: > 0 inches

Soil Layer Information							
Layer	Boundary		Soil Texture Class	Classification		Saturated hydraulic conductivity micro m/sec	Soil Reaction (pH)
	Upper	Lower		AASHTO Group	Unified Soil		
1	0 inches	157 inches	unweathered bedrock	Not reported	Not reported	Max: Min:	Max: Min:

### Soil Map ID: 5

Soil Component Name: Water

Soil Surface Texture: unweathered bedrock

Hydrologic Group: Class D - Very slow infiltration rates. Soils are clayey, have a high water table, or are shallow to an impervious layer.

Soil Drainage Class:  
Hydric Status: Unknown

Corrosion Potential - Uncoated Steel: Not Reported

Depth to Bedrock Min: > 0 inches

Depth to Watertable Min: > 0 inches

No Layer Information available.

### Soil Map ID: 6

Soil Component Name: Urban land

Soil Surface Texture: variable

Hydrologic Group: Class D - Very slow infiltration rates. Soils are clayey, have a high water table, or are shallow to an impervious layer.

Soil Drainage Class:

## GEOCHECK® - PHYSICAL SETTING SOURCE SUMMARY

Hydric Status: Not hydric

Corrosion Potential - Uncoated Steel: Not Reported

Depth to Bedrock Min: > 0 inches

Depth to Watertable Min: > 0 inches

Soil Layer Information							
Layer	Boundary		Soil Texture Class	Classification		Saturated hydraulic conductivity micro m/sec	Soil Reaction (pH)
	Upper	Lower		AASHTO Group	Unified Soil		
1	0 inches	59 inches	variable	Not reported	Not reported	Max: Min:	Max: Min:

### Soil Map ID: 7

Soil Component Name: Urban land

Soil Surface Texture: material

Hydrologic Group: Class D - Very slow infiltration rates. Soils are clayey, have a high water table, or are shallow to an impervious layer.

Soil Drainage Class:  
Hydric Status: Not hydric

Corrosion Potential - Uncoated Steel: Low

Depth to Bedrock Min: > 0 inches

Depth to Watertable Min: > 69 inches

Soil Layer Information							
Layer	Boundary		Soil Texture Class	Classification		Saturated hydraulic conductivity micro m/sec	Soil Reaction (pH)
	Upper	Lower		AASHTO Group	Unified Soil		
1	0 inches	11 inches	material	Not reported	COARSE-GRAINED SOILS, Sands, Sands with fines, Silty Sand.	Max: 1.41 Min: 0.41	Max: 5 Min: 4.5
2	11 inches	27 inches	gravelly loam	Not reported	COARSE-GRAINED SOILS, Sands, Sands with fines, Silty Sand.	Max: 1.41 Min: 0.41	Max: 5 Min: 4.5

## GEOCHECK® - PHYSICAL SETTING SOURCE SUMMARY

Soil Layer Information							
Layer	Boundary		Soil Texture Class	Classification		Saturated hydraulic conductivity micro m/sec	Soil Reaction (pH)
	Upper	Lower		AASHTO Group	Unified Soil		
3	27 inches	40 inches	gravelly fine sandy loam	Not reported	COARSE-GRAINED SOILS, Sands, Sands with fines, Silty Sand.	Max: 1.41 Min: 0.41	Max: 5 Min: 4.5
4	40 inches	66 inches	gravelly fine sandy loam	Not reported	COARSE-GRAINED SOILS, Sands, Sands with fines, Silty Sand.	Max: 1.41 Min: 0.41	Max: 5 Min: 4.5
5	66 inches	83 inches	gravelly sandy loam	Not reported	COARSE-GRAINED SOILS, Sands, Sands with fines, Silty Sand.	Max: 1.41 Min: 0.41	Max: 5 Min: 4.5

### Soil Map ID: 8

Soil Component Name: Holyoke

Soil Surface Texture: slightly decomposed plant material

Hydrologic Group: Class D - Very slow infiltration rates. Soils are clayey, have a high water table, or are shallow to an impervious layer.

Soil Drainage Class: Well drained

Hydric Status: Unknown

Corrosion Potential - Uncoated Steel: Low

Depth to Bedrock Min: > 0 inches

Depth to Watertable Min: > 0 inches

Soil Layer Information							
Layer	Boundary		Soil Texture Class	Classification		Saturated hydraulic conductivity micro m/sec	Soil Reaction (pH)
	Upper	Lower		AASHTO Group	Unified Soil		
1	0 inches	1 inches	slightly decomposed plant material	A-8	Not reported	Max: 0.07 Min: 0	Max: Min:
2	1 inches	3 inches	highly decomposed plant material	A-8	Not reported	Max: 0.07 Min: 0	Max: Min:

# GEOCHECK® - PHYSICAL SETTING SOURCE SUMMARY

Soil Layer Information							
Layer	Boundary		Soil Texture Class	Classification		Saturated hydraulic conductivity micro m/sec	Soil Reaction (pH)
	Upper	Lower		AASHTO Group	Unified Soil		
3	3 inches	5 inches	loam	A-8	Not reported	Max: 0.07 Min: 0	Max: Min:
4	5 inches	14 inches	loam	A-8	Not reported	Max: 0.07 Min: 0	Max: Min:
5	14 inches	18 inches	loam	A-8	Not reported	Max: 0.07 Min: 0	Max: Min:
6	18 inches	18 inches	bedrock	A-8	Not reported	Max: 0.07 Min: 0	Max: Min:

### LOCAL / REGIONAL WATER AGENCY RECORDS

EDR Local/Regional Water Agency records provide water well information to assist the environmental professional in assessing sources that may impact ground water flow direction, and in forming an opinion about the impact of contaminant migration on nearby drinking water wells.

### WELL SEARCH DISTANCE INFORMATION

<u>DATABASE</u>	<u>SEARCH DISTANCE (miles)</u>
Federal USGS	1.000
Federal FRDS PWS	Nearest PWS within 1 mile
State Database	1.000

### FEDERAL USGS WELL INFORMATION

<u>MAP ID</u>	<u>WELL ID</u>	<u>LOCATION FROM TP</u>
No Wells Found		

### FEDERAL FRDS PUBLIC WATER SUPPLY SYSTEM INFORMATION

<u>MAP ID</u>	<u>WELL ID</u>	<u>LOCATION FROM TP</u>
CV2749	NJ1606305	1/2 - 1 Mile SSW

Note: PWS System location is not always the same as well location.

### STATE DATABASE WELL INFORMATION

<u>MAP ID</u>	<u>WELL ID</u>	<u>LOCATION FROM TP</u>

## GEOCHECK® - PHYSICAL SETTING SOURCE SUMMARY

### STATE DATABASE WELL INFORMATION

MAP ID	WELL ID	LOCATION FROM TP
1	NJDEP3001268974	0 - 1/8 Mile NW
A2	NJDEP3001256287	0 - 1/8 Mile SSE
A3	NJDEP3001255563	0 - 1/8 Mile SSE
A4	NJDEP3001255560	0 - 1/8 Mile SSE
A5	NJDEP3001256290	0 - 1/8 Mile SSE
A6	NJDEP3001256296	0 - 1/8 Mile SSE
A7	NJDEP3001256294	0 - 1/8 Mile SSE
A8	NJDEP3001256292	0 - 1/8 Mile SSE
A9	NJDEP3001250736	0 - 1/8 Mile SSE
A10	NJDEP3001240621	0 - 1/8 Mile ESE
B11	NJDEP3001232083	1/8 - 1/4 Mile East
A12	NJDEP3001240622	1/8 - 1/4 Mile ESE
B13	NJDEP3001232081	1/8 - 1/4 Mile East
C14	NJDEP3001240636	1/8 - 1/4 Mile ESE
C15	NJDEP3001240637	1/8 - 1/4 Mile ESE
C16	NJDEP3001240638	1/8 - 1/4 Mile ESE
A17	NJDEP3001231289	1/8 - 1/4 Mile ESE
A18	NJDEP3001231290	1/8 - 1/4 Mile ESE
A19	NJDEP3001231291	1/8 - 1/4 Mile ESE
B20	NJDEP3001233039	1/8 - 1/4 Mile ESE
B21	NJDEP3001233038	1/8 - 1/4 Mile ESE
B22	NJDEP3001232065	1/8 - 1/4 Mile ESE
B23	NJDEP3001232082	1/8 - 1/4 Mile ENE
B24	NJDEP3001232080	1/8 - 1/4 Mile ENE
B25	NJDEP3001232066	1/8 - 1/4 Mile ESE
B26	NJDEP3001232067	1/8 - 1/4 Mile ESE
B27	NJDEP3001232064	1/8 - 1/4 Mile ESE
B28	NJDEP3001232073	1/8 - 1/4 Mile ESE
B29	NJDEP3001249930	1/8 - 1/4 Mile ENE
B30	NJDEP3001249931	1/8 - 1/4 Mile ENE
B31	NJDEP3001250945	1/8 - 1/4 Mile ENE
B32	NJDEP3001249084	1/8 - 1/4 Mile ENE
B33	NJDEP3001249085	1/8 - 1/4 Mile ENE
B34	NJDEP3001249086	1/8 - 1/4 Mile ENE
B35	NJDEP3001250993	1/8 - 1/4 Mile ENE
B36	NJDEP3001250994	1/8 - 1/4 Mile ENE
B37	NJDEP3001250995	1/8 - 1/4 Mile ENE
B38	NJDEP3001250946	1/8 - 1/4 Mile ENE
B39	NJDEP3001250991	1/8 - 1/4 Mile ENE
B40	NJDEP3001250992	1/8 - 1/4 Mile ENE
B41	NJDEP3001246321	1/8 - 1/4 Mile ENE
B42	NJDEP3001247357	1/8 - 1/4 Mile ENE
B43	NJDEP3001247358	1/8 - 1/4 Mile ENE
B44	NJDEP3001246318	1/8 - 1/4 Mile ENE
B45	NJDEP3001246319	1/8 - 1/4 Mile ENE
B46	NJDEP3001246320	1/8 - 1/4 Mile ENE
B47	NJDEP3001247468	1/8 - 1/4 Mile ENE
B48	NJDEP3001247469	1/8 - 1/4 Mile ENE
B49	NJDEP3001247470	1/8 - 1/4 Mile ENE
B50	NJDEP3001247359	1/8 - 1/4 Mile ENE
B51	NJDEP3001247360	1/8 - 1/4 Mile ENE
B52	NJDEP3001247467	1/8 - 1/4 Mile ENE

## GEOCHECK® - PHYSICAL SETTING SOURCE SUMMARY

### STATE DATABASE WELL INFORMATION

MAP ID	WELL ID	LOCATION FROM TP
B53	NJDEP3001255937	1/8 - 1/4 Mile ENE
B54	NJDEP3001255938	1/8 - 1/4 Mile ENE
B55	NJDEP3001255939	1/8 - 1/4 Mile ENE
B56	NJDEP3001251008	1/8 - 1/4 Mile ENE
B57	NJDEP3001251009	1/8 - 1/4 Mile ENE
B58	NJDEP3001255936	1/8 - 1/4 Mile ENE
B59	NJDEP3001256295	1/8 - 1/4 Mile ENE
B60	NJDEP3001256297	1/8 - 1/4 Mile ENE
B61	NJDEP3001258321	1/8 - 1/4 Mile ENE
B62	NJDEP3001256289	1/8 - 1/4 Mile ENE
B63	NJDEP3001256291	1/8 - 1/4 Mile ENE
B64	NJDEP3001256293	1/8 - 1/4 Mile ENE
B65	NJDEP3001250999	1/8 - 1/4 Mile ENE
B66	NJDEP3001251000	1/8 - 1/4 Mile ENE
B67	NJDEP3001251001	1/8 - 1/4 Mile ENE
B68	NJDEP3001250996	1/8 - 1/4 Mile ENE
B69	NJDEP3001250997	1/8 - 1/4 Mile ENE
B70	NJDEP3001250998	1/8 - 1/4 Mile ENE
B71	NJDEP3001251005	1/8 - 1/4 Mile ENE
B72	NJDEP3001251006	1/8 - 1/4 Mile ENE
B73	NJDEP3001251007	1/8 - 1/4 Mile ENE
B74	NJDEP3001251002	1/8 - 1/4 Mile ENE
B75	NJDEP3001251003	1/8 - 1/4 Mile ENE
B76	NJDEP3001251004	1/8 - 1/4 Mile ENE
B77	NJDEP3001232075	1/8 - 1/4 Mile ESE
D78	NJDEP3001236164	1/8 - 1/4 Mile NW
B79	NJDEP3001232071	1/8 - 1/4 Mile ESE
B80	NJDEP3001232068	1/8 - 1/4 Mile ESE
B81	NJDEP3001232070	1/8 - 1/4 Mile ESE
D82	NJDEP3001236165	1/8 - 1/4 Mile NW
B83	NJDEP3001232063	1/8 - 1/4 Mile ESE
B84	NJDEP3001232069	1/8 - 1/4 Mile ESE
D85	NJDEP3001236163	1/8 - 1/4 Mile NW
C86	NJDEP3001231286	1/8 - 1/4 Mile SE
C87	NJDEP3001231287	1/8 - 1/4 Mile SE
C88	NJDEP3001231288	1/8 - 1/4 Mile SE
C89	NJDEP3001232072	1/8 - 1/4 Mile ESE
C90	NJDEP3001232074	1/8 - 1/4 Mile ESE
B91	NJDEP3001232061	1/8 - 1/4 Mile ESE
B92	NJDEP3001232060	1/8 - 1/4 Mile ESE
B93	NJDEP3001232062	1/8 - 1/4 Mile ESE
C94	NJDEP3001231081	1/8 - 1/4 Mile ESE
C95	NJDEP3001231082	1/8 - 1/4 Mile ESE
C96	NJDEP3001240617	1/8 - 1/4 Mile SE
C97	NJDEP3001232077	1/8 - 1/4 Mile ESE
C98	NJDEP3001240619	1/8 - 1/4 Mile SE
C99	NJDEP3001240623	1/8 - 1/4 Mile ESE
C100	NJDEP3001232078	1/8 - 1/4 Mile ESE
C101	NJDEP3001232076	1/8 - 1/4 Mile ESE
C102	NJDEP3001236432	1/8 - 1/4 Mile ESE
C103	NJDEP3001236434	1/8 - 1/4 Mile ESE
C104	NJDEP3001232079	1/8 - 1/4 Mile ESE

## GEOCHECK® - PHYSICAL SETTING SOURCE SUMMARY

### STATE DATABASE WELL INFORMATION

MAP ID	WELL ID	LOCATION FROM TP
C105	NJDEP3001240624	1/8 - 1/4 Mile ESE
C106	NJDEP3001240618	1/8 - 1/4 Mile SE
C107	NJDEP3001240620	1/8 - 1/4 Mile SE
E108	NJDEP3001242755	1/8 - 1/4 Mile NE
E109	NJDEP3001242754	1/8 - 1/4 Mile NE
E110	NJDEP3001242753	1/8 - 1/4 Mile NE
E111	NJDEP3001242756	1/8 - 1/4 Mile NE
E112	NJDEP3001242759	1/8 - 1/4 Mile NE
E113	NJDEP3001242758	1/8 - 1/4 Mile NE
E114	NJDEP3001242757	1/8 - 1/4 Mile NE
C115	NJDEP3001248307	1/8 - 1/4 Mile ESE
C116	NJDEP3001248440	1/8 - 1/4 Mile ESE
C117	NJDEP3001248445	1/8 - 1/4 Mile ESE
C118	NJDEP3001248309	1/8 - 1/4 Mile ESE
F119	NJDEP3001252313	1/8 - 1/4 Mile SE
C120	NJDEP3001248393	1/8 - 1/4 Mile ESE
C121	NJDEP3001248474	1/8 - 1/4 Mile ESE
F122	NJDEP3001252310	1/8 - 1/4 Mile SE
C123	NJDEP3001248419	1/8 - 1/4 Mile ESE
C124	NJDEP3001248494	1/8 - 1/4 Mile ESE
C125	NJDEP3001248500	1/8 - 1/4 Mile ESE
C126	NJDEP3001231283	1/8 - 1/4 Mile SE
C127	NJDEP3001231284	1/8 - 1/4 Mile SE
C128	NJDEP3001231285	1/8 - 1/4 Mile SE
C129	NJDEP3001248407	1/8 - 1/4 Mile ESE
C130	NJDEP3001252450	1/8 - 1/4 Mile ESE
C131	NJDEP3001248425	1/8 - 1/4 Mile SE
C132	NJDEP3001242569	1/8 - 1/4 Mile SE
C133	NJDEP3001248416	1/8 - 1/4 Mile ESE
C134	NJDEP3001248489	1/8 - 1/4 Mile ESE
C135	NJDEP3001252447	1/8 - 1/4 Mile ESE
C136	NJDEP3001248488	1/8 - 1/4 Mile ESE
C137	NJDEP3001248344	1/8 - 1/4 Mile ESE
C138	NJDEP3001242560	1/8 - 1/4 Mile ESE
C139	NJDEP3001248410	1/8 - 1/4 Mile ESE
C140	NJDEP3001248294	1/8 - 1/4 Mile ESE
C141	NJDEP3001248510	1/8 - 1/4 Mile ESE
C142	NJDEP3001248507	1/8 - 1/4 Mile ESE
C143	NJDEP3001248424	1/8 - 1/4 Mile SE
C144	NJDEP3001248291	1/8 - 1/4 Mile ESE
C145	NJDEP3001248497	1/8 - 1/4 Mile SE
E146	NJDEP3001236347	1/8 - 1/4 Mile ENE
E147	NJDEP3001236348	1/8 - 1/4 Mile ENE
C148	NJDEP3001248434	1/8 - 1/4 Mile ESE
C149	NJDEP3001248522	1/8 - 1/4 Mile ESE
E150	NJDEP3001236350	1/8 - 1/4 Mile ENE
E151	NJDEP3001236351	1/8 - 1/4 Mile ENE
G152	NJDEP3001231907	1/8 - 1/4 Mile WNW
G153	NJDEP3001231908	1/8 - 1/4 Mile WNW
G154	NJDEP3001231909	1/8 - 1/4 Mile WNW
F155	NJDEP3001239648	1/8 - 1/4 Mile SE
F156	NJDEP3001239650	1/8 - 1/4 Mile SE

## GEOCHECK® - PHYSICAL SETTING SOURCE SUMMARY

### STATE DATABASE WELL INFORMATION

MAP ID	WELL ID	LOCATION FROM TP
C157	NJDEP3001239522	1/8 - 1/4 Mile SE
C158	NJDEP3001239651	1/8 - 1/4 Mile SE
C159	NJDEP3001239653	1/8 - 1/4 Mile SE
E160	NJDEP3001240130	1/8 - 1/4 Mile ENE
E161	NJDEP3001240131	1/8 - 1/4 Mile ENE
C162	NJDEP3001248431	1/8 - 1/4 Mile ESE
C163	NJDEP3001248525	1/8 - 1/4 Mile ESE
F164	NJDEP3001239521	1/8 - 1/4 Mile SE
F165	NJDEP3001239523	1/8 - 1/4 Mile SE
F166	NJDEP3001242568	1/8 - 1/4 Mile SE
E167	NJDEP3001236346	1/8 - 1/4 Mile ENE
E168	NJDEP3001236349	1/8 - 1/4 Mile ENE
C169	NJDEP3001248437	1/8 - 1/4 Mile ESE
F170	NJDEP3001239652	1/8 - 1/4 Mile SE
F171	NJDEP3001233040	1/8 - 1/4 Mile SE
D172	NJDEP3001264859	1/8 - 1/4 Mile NW
C173	NJDEP3001248519	1/8 - 1/4 Mile ESE
F174	NJDEP3001248582	1/8 - 1/4 Mile SE
F175	NJDEP3001248351	1/8 - 1/4 Mile SE
F176	NJDEP3001248475	1/8 - 1/4 Mile ESE
H177	NJDEP3001248396	1/8 - 1/4 Mile ESE
H178	NJDEP3001248284	1/8 - 1/4 Mile ESE
F179	NJDEP3001242567	1/8 - 1/4 Mile ESE
F180	NJDEP3001248471	1/8 - 1/4 Mile SE
F181	NJDEP3001231083	1/8 - 1/4 Mile ESE
F182	NJDEP3001231084	1/8 - 1/4 Mile ESE
F183	NJDEP3001248606	1/8 - 1/4 Mile SE
F184	NJDEP3001248383	1/8 - 1/4 Mile SE
H185	NJDEP3001248413	1/8 - 1/4 Mile ESE
H186	NJDEP3001248501	1/8 - 1/4 Mile ESE
F187	NJDEP3001248271	1/8 - 1/4 Mile ESE
F188	NJDEP3001248354	1/8 - 1/4 Mile ESE
H189	NJDEP3001248321	1/8 - 1/4 Mile ESE
F190	NJDEP3001248567	1/8 - 1/4 Mile SE
F191	NJDEP3001248604	1/8 - 1/4 Mile SE
H192	NJDEP3001248282	1/8 - 1/4 Mile ESE
H193	NJDEP3001248506	1/8 - 1/4 Mile ESE
F194	NJDEP3001248376	1/8 - 1/4 Mile SE
I195	NJDEP3001252304	1/8 - 1/4 Mile SSE
I196	NJDEP3001252425	1/8 - 1/4 Mile SSE
I197	NJDEP3001252307	1/8 - 1/4 Mile SSE
I198	NJDEP3001252457	1/8 - 1/4 Mile SSE
H199	NJDEP3001236217	1/8 - 1/4 Mile ESE
H200	NJDEP3001236216	1/8 - 1/4 Mile ESE
H201	NJDEP3001236215	1/8 - 1/4 Mile ESE
H202	NJDEP3001236437	1/8 - 1/4 Mile ESE
H203	NJDEP3001236436	1/8 - 1/4 Mile ESE
H204	NJDEP3001236435	1/8 - 1/4 Mile ESE
I205	NJDEP3001252327	1/8 - 1/4 Mile SSE
H206	NJDEP3001248297	1/8 - 1/4 Mile ESE
J207	NJDEP3001240128	1/8 - 1/4 Mile ENE
J208	NJDEP3001240129	1/8 - 1/4 Mile ENE

# GEOCHECK® - PHYSICAL SETTING SOURCE SUMMARY

## STATE DATABASE WELL INFORMATION

MAP ID	WELL ID	LOCATION FROM TP
H209	NJDEP3001248579	1/8 - 1/4 Mile ESE
H210	NJDEP3001248513	1/8 - 1/4 Mile ESE
H211	NJDEP3001248610	1/8 - 1/4 Mile ESE
F212	NJDEP3001248596	1/8 - 1/4 Mile SE
H213	NJDEP3001248430	1/8 - 1/4 Mile ESE
F214	NJDEP3001248550	1/8 - 1/4 Mile SE
F215	NJDEP3001248380	1/8 - 1/4 Mile SE
H216	NJDEP3001231085	1/8 - 1/4 Mile ESE
H217	NJDEP3001235330	1/8 - 1/4 Mile ESE
F218	NJDEP3001239649	1/8 - 1/4 Mile SE
H219	NJDEP3001248318	1/8 - 1/4 Mile ESE
H220	NJDEP3001236433	1/8 - 1/4 Mile ESE
H221	NJDEP3001248446	1/8 - 1/4 Mile ESE
H222	NJDEP3001248278	1/8 - 1/4 Mile ESE
H223	NJDEP3001242566	1/8 - 1/4 Mile ESE
H224	NJDEP3001248363	1/8 - 1/4 Mile ESE
H225	NJDEP3001248598	1/8 - 1/4 Mile SE
F226	NJDEP3001248564	1/8 - 1/4 Mile SE
H227	NJDEP3001248358	1/8 - 1/4 Mile SE
H228	NJDEP3001248576	1/8 - 1/4 Mile ESE
J229	NJDEP3001240132	1/8 - 1/4 Mile NE
J230	NJDEP3001240133	1/8 - 1/4 Mile NE
H231	NJDEP3001248300	1/8 - 1/4 Mile ESE
H232	NJDEP3001248516	1/8 - 1/4 Mile ESE
F233	NJDEP3001253884	1/8 - 1/4 Mile SE
F234	NJDEP3001248546	1/8 - 1/4 Mile SE
F235	NJDEP3001242555	1/8 - 1/4 Mile SE
F236	NJDEP3001242556	1/8 - 1/4 Mile SE
F237	NJDEP3001248388	1/8 - 1/4 Mile SE
H238	NJDEP3001231086	1/8 - 1/4 Mile SE
H239	NJDEP3001248312	1/8 - 1/4 Mile ESE
H240	NJDEP3001242565	1/8 - 1/4 Mile ESE
H241	NJDEP3001248561	1/8 - 1/4 Mile ESE
H242	NJDEP3001248275	1/8 - 1/4 Mile ESE
H243	NJDEP3001248326	1/8 - 1/4 Mile ESE
F244	NJDEP3001248391	1/8 - 1/4 Mile SE
F245	NJDEP3001248533	1/8 - 1/4 Mile SE
H246	NJDEP3001242559	1/8 - 1/4 Mile ESE
H247	NJDEP3001248573	1/8 - 1/4 Mile ESE
H248	NJDEP3001248399	1/8 - 1/4 Mile ESE
H249	NJDEP3001242563	1/8 - 1/4 Mile SE
H250	NJDEP3001248367	1/8 - 1/4 Mile ESE
H251	NJDEP3001248481	1/8 - 1/4 Mile ESE
H252	NJDEP3001242564	1/8 - 1/4 Mile SE
H253	NJDEP3001248340	1/8 - 1/4 Mile SE
F254	NJDEP3001255449	1/8 - 1/4 Mile SE
H255	NJDEP3001248373	1/8 - 1/4 Mile ESE
F256	NJDEP3001253879	1/8 - 1/4 Mile SE
H257	NJDEP3001248556	1/8 - 1/4 Mile ESE
H258	NJDEP3001248541	1/8 - 1/4 Mile SE
H259	NJDEP3001248530	1/8 - 1/4 Mile SE
F260	NJDEP3001239642	1/8 - 1/4 Mile SE

# GEOCHECK® - PHYSICAL SETTING SOURCE SUMMARY

## STATE DATABASE WELL INFORMATION

MAP ID	WELL ID	LOCATION FROM TP
F261	NJDEP3001239643	1/8 - 1/4 Mile SE
F262	NJDEP3001239644	1/8 - 1/4 Mile SE
H263	NJDEP3001248454	1/8 - 1/4 Mile ESE
H264	NJDEP3001248402	1/8 - 1/4 Mile ESE
H265	NJDEP3001248303	1/8 - 1/4 Mile ESE
H266	NJDEP3001248478	1/8 - 1/4 Mile ESE
H267	NJDEP3001248355	1/8 - 1/4 Mile ESE
H268	NJDEP3001248570	1/8 - 1/4 Mile ESE
H269	NJDEP3001248365	1/8 - 1/4 Mile ESE
H270	NJDEP3001248539	1/8 - 1/4 Mile ESE
H271	NJDEP3001248593	1/8 - 1/4 Mile ESE
H272	NJDEP3001248370	1/8 - 1/4 Mile ESE
H273	NJDEP3001248553	1/8 - 1/4 Mile ESE
H274	NJDEP3001248451	1/8 - 1/4 Mile ESE
F275	NJDEP3001242597	1/8 - 1/4 Mile SE
H276	NJDEP3001248315	1/8 - 1/4 Mile ESE
F277	NJDEP3001256288	1/8 - 1/4 Mile SE
K278	NJDEP3001255562	1/8 - 1/4 Mile South
K279	NJDEP3001255561	1/8 - 1/4 Mile South
K280	NJDEP3001255565	1/8 - 1/4 Mile South
K281	NJDEP3001255564	1/8 - 1/4 Mile South
H282	NJDEP3001248536	1/8 - 1/4 Mile ESE
H283	NJDEP3001248590	1/8 - 1/4 Mile ESE
H284	NJDEP3001239645	1/8 - 1/4 Mile SE
H285	NJDEP3001239646	1/8 - 1/4 Mile SE
H286	NJDEP3001239647	1/8 - 1/4 Mile SE
J287	NJDEP3001240134	1/4 - 1/2 Mile ENE
J288	NJDEP3001240135	1/4 - 1/2 Mile ENE
H289	NJDEP3001242562	1/4 - 1/2 Mile SE
H290	NJDEP3001242561	1/4 - 1/2 Mile SE
L291	NJDEP3001253891	1/4 - 1/2 Mile ESE
L292	NJDEP3001255131	1/4 - 1/2 Mile ESE
L293	NJDEP3001253888	1/4 - 1/2 Mile ESE
L294	NJDEP3001253890	1/4 - 1/2 Mile ESE
L295	NJDEP3001255139	1/4 - 1/2 Mile ESE
L296	NJDEP3001255142	1/4 - 1/2 Mile ESE
L297	NJDEP3001255133	1/4 - 1/2 Mile ESE
L298	NJDEP3001255135	1/4 - 1/2 Mile ESE
L299	NJDEP3001253886	1/4 - 1/2 Mile ESE
L300	NJDEP3001253633	1/4 - 1/2 Mile ESE
L301	NJDEP3001253635	1/4 - 1/2 Mile ESE
L302	NJDEP3001252576	1/4 - 1/2 Mile ESE
L303	NJDEP3001253631	1/4 - 1/2 Mile ESE
L304	NJDEP3001253881	1/4 - 1/2 Mile ESE
L305	NJDEP3001253883	1/4 - 1/2 Mile ESE
L306	NJDEP3001253637	1/4 - 1/2 Mile ESE
L307	NJDEP3001253878	1/4 - 1/2 Mile ESE
L308	NJDEP3001255144	1/4 - 1/2 Mile ESE
L309	NJDEP3001255458	1/4 - 1/2 Mile ESE
L310	NJDEP3001255462	1/4 - 1/2 Mile ESE
L311	NJDEP3001255454	1/4 - 1/2 Mile ESE
L312	NJDEP3001255456	1/4 - 1/2 Mile ESE

## GEOCHECK® - PHYSICAL SETTING SOURCE SUMMARY

### STATE DATABASE WELL INFORMATION

MAP ID	WELL ID	LOCATION FROM TP
L313	NJDEP3001256882	1/4 - 1/2 Mile ESE
L314	NJDEP3001257226	1/4 - 1/2 Mile ESE
L315	NJDEP3001255464	1/4 - 1/2 Mile ESE
L316	NJDEP3001255466	1/4 - 1/2 Mile ESE
L317	NJDEP3001255453	1/4 - 1/2 Mile ESE
L318	NJDEP3001255152	1/4 - 1/2 Mile ESE
L319	NJDEP3001255154	1/4 - 1/2 Mile ESE
L320	NJDEP3001255147	1/4 - 1/2 Mile ESE
L321	NJDEP3001255150	1/4 - 1/2 Mile ESE
L322	NJDEP3001255448	1/4 - 1/2 Mile ESE
L323	NJDEP3001255451	1/4 - 1/2 Mile ESE
L324	NJDEP3001255156	1/4 - 1/2 Mile ESE
L325	NJDEP3001255158	1/4 - 1/2 Mile ESE
M326	NJDEP3001240935	1/4 - 1/2 Mile NE
M327	NJDEP3001240936	1/4 - 1/2 Mile NE
M328	NJDEP3001240937	1/4 - 1/2 Mile NE
N329	NJDEP3001248482	1/4 - 1/2 Mile SSE
N330	NJDEP3001248480	1/4 - 1/2 Mile SSE
N331	NJDEP3001248479	1/4 - 1/2 Mile SSE
N332	NJDEP3001248485	1/4 - 1/2 Mile SSE
N333	NJDEP3001248484	1/4 - 1/2 Mile SSE
N334	NJDEP3001248483	1/4 - 1/2 Mile SSE
N335	NJDEP3001248472	1/4 - 1/2 Mile SSE
N336	NJDEP3001248470	1/4 - 1/2 Mile SSE
N337	NJDEP3001248469	1/4 - 1/2 Mile SSE
N338	NJDEP3001248477	1/4 - 1/2 Mile SSE
N339	NJDEP3001248476	1/4 - 1/2 Mile SSE
N340	NJDEP3001248473	1/4 - 1/2 Mile SSE
N341	NJDEP3001248486	1/4 - 1/2 Mile SSE
N342	NJDEP3001248499	1/4 - 1/2 Mile SSE
N343	NJDEP3001248498	1/4 - 1/2 Mile SSE
N344	NJDEP3001248496	1/4 - 1/2 Mile SSE
N345	NJDEP3001248504	1/4 - 1/2 Mile SSE
N346	NJDEP3001248503	1/4 - 1/2 Mile SSE
N347	NJDEP3001248502	1/4 - 1/2 Mile SSE
N348	NJDEP3001248491	1/4 - 1/2 Mile SSE
N349	NJDEP3001248490	1/4 - 1/2 Mile SSE
N350	NJDEP3001248487	1/4 - 1/2 Mile SSE
N351	NJDEP3001248495	1/4 - 1/2 Mile SSE
N352	NJDEP3001248493	1/4 - 1/2 Mile SSE
N353	NJDEP3001248492	1/4 - 1/2 Mile SSE
N354	NJDEP3001248450	1/4 - 1/2 Mile SSE
N355	NJDEP3001248449	1/4 - 1/2 Mile SSE
N356	NJDEP3001248448	1/4 - 1/2 Mile SSE
N357	NJDEP3001248455	1/4 - 1/2 Mile SSE
N358	NJDEP3001248453	1/4 - 1/2 Mile SSE
N359	NJDEP3001248452	1/4 - 1/2 Mile SSE
N360	NJDEP3001248442	1/4 - 1/2 Mile SSE
N361	NJDEP3001248441	1/4 - 1/2 Mile SSE
N362	NJDEP3001248439	1/4 - 1/2 Mile SSE
N363	NJDEP3001248447	1/4 - 1/2 Mile SSE
N364	NJDEP3001248444	1/4 - 1/2 Mile SSE

## GEOCHECK® - PHYSICAL SETTING SOURCE SUMMARY

### STATE DATABASE WELL INFORMATION

MAP ID	WELL ID	LOCATION FROM TP
N365	NJDEP3001248443	1/4 - 1/2 Mile SSE
N366	NJDEP3001248456	1/4 - 1/2 Mile SSE
N367	NJDEP3001248465	1/4 - 1/2 Mile SSE
N368	NJDEP3001248464	1/4 - 1/2 Mile SSE
N369	NJDEP3001248463	1/4 - 1/2 Mile SSE
N370	NJDEP3001248468	1/4 - 1/2 Mile SSE
N371	NJDEP3001248467	1/4 - 1/2 Mile SSE
N372	NJDEP3001248466	1/4 - 1/2 Mile SSE
N373	NJDEP3001248459	1/4 - 1/2 Mile SSE
N374	NJDEP3001248458	1/4 - 1/2 Mile SSE
N375	NJDEP3001248457	1/4 - 1/2 Mile SSE
N376	NJDEP3001248462	1/4 - 1/2 Mile SSE
N377	NJDEP3001248461	1/4 - 1/2 Mile SSE
N378	NJDEP3001248460	1/4 - 1/2 Mile SSE
N379	NJDEP3001248554	1/4 - 1/2 Mile SSE
N380	NJDEP3001248552	1/4 - 1/2 Mile SSE
N381	NJDEP3001248551	1/4 - 1/2 Mile SSE
N382	NJDEP3001248558	1/4 - 1/2 Mile SSE
N383	NJDEP3001248557	1/4 - 1/2 Mile SSE
N384	NJDEP3001248555	1/4 - 1/2 Mile SSE
N385	NJDEP3001248545	1/4 - 1/2 Mile SSE
N386	NJDEP3001248544	1/4 - 1/2 Mile SSE
N387	NJDEP3001248543	1/4 - 1/2 Mile SSE
N388	NJDEP3001248549	1/4 - 1/2 Mile SSE
N389	NJDEP3001248548	1/4 - 1/2 Mile SSE
N390	NJDEP3001248547	1/4 - 1/2 Mile SSE
N391	NJDEP3001248559	1/4 - 1/2 Mile SSE
N392	NJDEP3001248572	1/4 - 1/2 Mile SSE
N393	NJDEP3001248571	1/4 - 1/2 Mile SSE
N394	NJDEP3001248569	1/4 - 1/2 Mile SSE
N395	NJDEP3001248577	1/4 - 1/2 Mile SSE
N396	NJDEP3001248575	1/4 - 1/2 Mile SSE
N397	NJDEP3001248574	1/4 - 1/2 Mile SSE
N398	NJDEP3001248563	1/4 - 1/2 Mile SSE
N399	NJDEP3001248562	1/4 - 1/2 Mile SSE
N400	NJDEP3001248560	1/4 - 1/2 Mile SSE
N401	NJDEP3001248568	1/4 - 1/2 Mile SSE
N402	NJDEP3001248566	1/4 - 1/2 Mile SSE
N403	NJDEP3001248565	1/4 - 1/2 Mile SSE
N404	NJDEP3001248518	1/4 - 1/2 Mile SSE
N405	NJDEP3001248517	1/4 - 1/2 Mile SSE
N406	NJDEP3001248515	1/4 - 1/2 Mile SSE
N407	NJDEP3001248523	1/4 - 1/2 Mile SSE
N408	NJDEP3001248521	1/4 - 1/2 Mile SSE
N409	NJDEP3001248520	1/4 - 1/2 Mile SSE
N410	NJDEP3001248509	1/4 - 1/2 Mile SSE
N411	NJDEP3001248508	1/4 - 1/2 Mile SSE
N412	NJDEP3001248505	1/4 - 1/2 Mile SSE
N413	NJDEP3001248514	1/4 - 1/2 Mile SSE
N414	NJDEP3001248512	1/4 - 1/2 Mile SSE
N415	NJDEP3001248511	1/4 - 1/2 Mile SSE
N416	NJDEP3001248524	1/4 - 1/2 Mile SSE

## GEOCHECK® - PHYSICAL SETTING SOURCE SUMMARY

### STATE DATABASE WELL INFORMATION

MAP ID	WELL ID	LOCATION FROM TP
N417	NJDEP3001248537	1/4 - 1/2 Mile SSE
N418	NJDEP3001248535	1/4 - 1/2 Mile SSE
N419	NJDEP3001248534	1/4 - 1/2 Mile SSE
N420	NJDEP3001248542	1/4 - 1/2 Mile SSE
N421	NJDEP3001248540	1/4 - 1/2 Mile SSE
N422	NJDEP3001248538	1/4 - 1/2 Mile SSE
N423	NJDEP3001248528	1/4 - 1/2 Mile SSE
N424	NJDEP3001248527	1/4 - 1/2 Mile SSE
N425	NJDEP3001248526	1/4 - 1/2 Mile SSE
N426	NJDEP3001248532	1/4 - 1/2 Mile SSE
N427	NJDEP3001248531	1/4 - 1/2 Mile SSE
N428	NJDEP3001248529	1/4 - 1/2 Mile SSE
N429	NJDEP3001248289	1/4 - 1/2 Mile SSE
N430	NJDEP3001248288	1/4 - 1/2 Mile SSE
N431	NJDEP3001248287	1/4 - 1/2 Mile SSE
N432	NJDEP3001248293	1/4 - 1/2 Mile SSE
N433	NJDEP3001248292	1/4 - 1/2 Mile SSE
N434	NJDEP3001248290	1/4 - 1/2 Mile SSE
N435	NJDEP3001248281	1/4 - 1/2 Mile SSE
N436	NJDEP3001248280	1/4 - 1/2 Mile SSE
N437	NJDEP3001248279	1/4 - 1/2 Mile SSE
N438	NJDEP3001248286	1/4 - 1/2 Mile SSE
N439	NJDEP3001248285	1/4 - 1/2 Mile SSE
N440	NJDEP3001248283	1/4 - 1/2 Mile SSE
N441	NJDEP3001248295	1/4 - 1/2 Mile SSE
N442	NJDEP3001248308	1/4 - 1/2 Mile SSE
N443	NJDEP3001248306	1/4 - 1/2 Mile SSE
N444	NJDEP3001248305	1/4 - 1/2 Mile SSE
N445	NJDEP3001248313	1/4 - 1/2 Mile SSE
N446	NJDEP3001248311	1/4 - 1/2 Mile SSE
N447	NJDEP3001248310	1/4 - 1/2 Mile SSE
N448	NJDEP3001248299	1/4 - 1/2 Mile SSE
N449	NJDEP3001248298	1/4 - 1/2 Mile SSE
N450	NJDEP3001248296	1/4 - 1/2 Mile SSE
N451	NJDEP3001248304	1/4 - 1/2 Mile SSE
N452	NJDEP3001248302	1/4 - 1/2 Mile SSE
N453	NJDEP3001248301	1/4 - 1/2 Mile SSE
N454	NJDEP3001247893	1/4 - 1/2 Mile SSE
N455	NJDEP3001247699	1/4 - 1/2 Mile SSE
N456	NJDEP3001247698	1/4 - 1/2 Mile SSE
N457	NJDEP3001247896	1/4 - 1/2 Mile SSE
N458	NJDEP3001247895	1/4 - 1/2 Mile SSE
N459	NJDEP3001247894	1/4 - 1/2 Mile SSE
N460	NJDEP3001247573	1/4 - 1/2 Mile SSE
N461	NJDEP3001247570	1/4 - 1/2 Mile SSE
N462	NJDEP3001247569	1/4 - 1/2 Mile SSE
N463	NJDEP3001247576	1/4 - 1/2 Mile SSE
N464	NJDEP3001247575	1/4 - 1/2 Mile SSE
N465	NJDEP3001247574	1/4 - 1/2 Mile SSE
N466	NJDEP3001247897	1/4 - 1/2 Mile SSE
N467	NJDEP3001248273	1/4 - 1/2 Mile SSE
N468	NJDEP3001248272	1/4 - 1/2 Mile SSE

## GEOCHECK® - PHYSICAL SETTING SOURCE SUMMARY

### STATE DATABASE WELL INFORMATION

MAP ID	WELL ID	LOCATION FROM TP
N469	NJDEP3001248270	1/4 - 1/2 Mile SSE
N470	NJDEP3001248277	1/4 - 1/2 Mile SSE
N471	NJDEP3001248276	1/4 - 1/2 Mile SSE
N472	NJDEP3001248274	1/4 - 1/2 Mile SSE
N473	NJDEP3001247900	1/4 - 1/2 Mile SSE
N474	NJDEP3001247899	1/4 - 1/2 Mile SSE
N475	NJDEP3001247898	1/4 - 1/2 Mile SSE
N476	NJDEP3001247903	1/4 - 1/2 Mile SSE
N477	NJDEP3001247902	1/4 - 1/2 Mile SSE
N478	NJDEP3001247901	1/4 - 1/2 Mile SSE
N479	NJDEP3001248414	1/4 - 1/2 Mile SSE
N480	NJDEP3001248412	1/4 - 1/2 Mile SSE
N481	NJDEP3001248411	1/4 - 1/2 Mile SSE
N482	NJDEP3001248418	1/4 - 1/2 Mile SSE
N483	NJDEP3001248417	1/4 - 1/2 Mile SSE
N484	NJDEP3001248415	1/4 - 1/2 Mile SSE
N485	NJDEP3001248405	1/4 - 1/2 Mile SSE
N486	NJDEP3001248404	1/4 - 1/2 Mile SSE
N487	NJDEP3001248403	1/4 - 1/2 Mile SSE
N488	NJDEP3001248409	1/4 - 1/2 Mile SSE
N489	NJDEP3001248408	1/4 - 1/2 Mile SSE
N490	NJDEP3001248406	1/4 - 1/2 Mile SSE
N491	NJDEP3001248420	1/4 - 1/2 Mile SSE
N492	NJDEP3001248433	1/4 - 1/2 Mile SSE
N493	NJDEP3001248432	1/4 - 1/2 Mile SSE
N494	NJDEP3001248429	1/4 - 1/2 Mile SSE
N495	NJDEP3001248438	1/4 - 1/2 Mile SSE
N496	NJDEP3001248436	1/4 - 1/2 Mile SSE
N497	NJDEP3001248435	1/4 - 1/2 Mile SSE
N498	NJDEP3001248423	1/4 - 1/2 Mile SSE
N499	NJDEP3001248422	1/4 - 1/2 Mile SSE
N500	NJDEP3001248421	1/4 - 1/2 Mile SSE
N501	NJDEP3001248428	1/4 - 1/2 Mile SSE
N502	NJDEP3001248427	1/4 - 1/2 Mile SSE
N503	NJDEP3001248426	1/4 - 1/2 Mile SSE
N504	NJDEP3001248325	1/4 - 1/2 Mile SSE
N505	NJDEP3001248324	1/4 - 1/2 Mile SSE
N506	NJDEP3001248323	1/4 - 1/2 Mile SSE
N507	NJDEP3001248329	1/4 - 1/2 Mile SSE
N508	NJDEP3001248328	1/4 - 1/2 Mile SSE
N509	NJDEP3001248327	1/4 - 1/2 Mile SSE
N510	NJDEP3001248317	1/4 - 1/2 Mile SSE
N511	NJDEP3001248316	1/4 - 1/2 Mile SSE
N512	NJDEP3001248314	1/4 - 1/2 Mile SSE
N513	NJDEP3001248322	1/4 - 1/2 Mile SSE
N514	NJDEP3001248320	1/4 - 1/2 Mile SSE
N515	NJDEP3001248319	1/4 - 1/2 Mile SSE
N516	NJDEP3001248330	1/4 - 1/2 Mile SSE
N517	NJDEP3001248397	1/4 - 1/2 Mile SSE
N518	NJDEP3001248395	1/4 - 1/2 Mile SSE
N519	NJDEP3001248394	1/4 - 1/2 Mile SSE
N520	NJDEP3001248401	1/4 - 1/2 Mile SSE

## GEOCHECK® - PHYSICAL SETTING SOURCE SUMMARY

### STATE DATABASE WELL INFORMATION

MAP ID	WELL ID	LOCATION FROM TP
N521	NJDEP3001248400	1/4 - 1/2 Mile SSE
N522	NJDEP3001248398	1/4 - 1/2 Mile SSE
N523	NJDEP3001248387	1/4 - 1/2 Mile SSE
N524	NJDEP3001248386	1/4 - 1/2 Mile SSE
N525	NJDEP3001248385	1/4 - 1/2 Mile SSE
N526	NJDEP3001248392	1/4 - 1/2 Mile SSE
N527	NJDEP3001248390	1/4 - 1/2 Mile SSE
N528	NJDEP3001248389	1/4 - 1/2 Mile SSE
N529	NJDEP3001248578	1/4 - 1/2 Mile SSE
N530	NJDEP3001252348	1/4 - 1/2 Mile SSE
N531	NJDEP3001252347	1/4 - 1/2 Mile SSE
N532	NJDEP3001252346	1/4 - 1/2 Mile SSE
N533	NJDEP3001252351	1/4 - 1/2 Mile SSE
N534	NJDEP3001252350	1/4 - 1/2 Mile SSE
N535	NJDEP3001252349	1/4 - 1/2 Mile SSE
N536	NJDEP3001252342	1/4 - 1/2 Mile SSE
N537	NJDEP3001252341	1/4 - 1/2 Mile SSE
N538	NJDEP3001252340	1/4 - 1/2 Mile SSE
N539	NJDEP3001252345	1/4 - 1/2 Mile SSE
N540	NJDEP3001252344	1/4 - 1/2 Mile SSE
N541	NJDEP3001252343	1/4 - 1/2 Mile SSE
N542	NJDEP3001252352	1/4 - 1/2 Mile SSE
N543	NJDEP3001252361	1/4 - 1/2 Mile SSE
N544	NJDEP3001252360	1/4 - 1/2 Mile SSE
N545	NJDEP3001252359	1/4 - 1/2 Mile SSE
N546	NJDEP3001252364	1/4 - 1/2 Mile SSE
N547	NJDEP3001252363	1/4 - 1/2 Mile SSE
N548	NJDEP3001252362	1/4 - 1/2 Mile SSE
N549	NJDEP3001252355	1/4 - 1/2 Mile SSE
N550	NJDEP3001252354	1/4 - 1/2 Mile SSE
N551	NJDEP3001252353	1/4 - 1/2 Mile SSE
N552	NJDEP3001252358	1/4 - 1/2 Mile SSE
N553	NJDEP3001252357	1/4 - 1/2 Mile SSE
N554	NJDEP3001252356	1/4 - 1/2 Mile SSE
N555	NJDEP3001252322	1/4 - 1/2 Mile SSE
N556	NJDEP3001252321	1/4 - 1/2 Mile SSE
N557	NJDEP3001252320	1/4 - 1/2 Mile SSE
N558	NJDEP3001252325	1/4 - 1/2 Mile SSE
N559	NJDEP3001252324	1/4 - 1/2 Mile SSE
N560	NJDEP3001252323	1/4 - 1/2 Mile SSE
N561	NJDEP3001252316	1/4 - 1/2 Mile SSE
N562	NJDEP3001252315	1/4 - 1/2 Mile SSE
N563	NJDEP3001252314	1/4 - 1/2 Mile SSE
N564	NJDEP3001252319	1/4 - 1/2 Mile SSE
N565	NJDEP3001252318	1/4 - 1/2 Mile SSE
N566	NJDEP3001252317	1/4 - 1/2 Mile SSE
N567	NJDEP3001252326	1/4 - 1/2 Mile SSE
N568	NJDEP3001252336	1/4 - 1/2 Mile SSE
N569	NJDEP3001252335	1/4 - 1/2 Mile SSE
N570	NJDEP3001252334	1/4 - 1/2 Mile SSE
N571	NJDEP3001252339	1/4 - 1/2 Mile SSE
N572	NJDEP3001252338	1/4 - 1/2 Mile SSE

## GEOCHECK® - PHYSICAL SETTING SOURCE SUMMARY

### STATE DATABASE WELL INFORMATION

MAP ID	WELL ID	LOCATION FROM TP
N573	NJDEP3001252337	1/4 - 1/2 Mile SSE
N574	NJDEP3001252330	1/4 - 1/2 Mile SSE
N575	NJDEP3001252329	1/4 - 1/2 Mile SSE
N576	NJDEP3001252328	1/4 - 1/2 Mile SSE
N577	NJDEP3001252333	1/4 - 1/2 Mile SSE
N578	NJDEP3001252332	1/4 - 1/2 Mile SSE
N579	NJDEP3001252331	1/4 - 1/2 Mile SSE
N580	NJDEP3001252403	1/4 - 1/2 Mile SSE
N581	NJDEP3001252402	1/4 - 1/2 Mile SSE
N582	NJDEP3001252401	1/4 - 1/2 Mile SSE
N583	NJDEP3001252406	1/4 - 1/2 Mile SSE
N584	NJDEP3001252405	1/4 - 1/2 Mile SSE
N585	NJDEP3001252404	1/4 - 1/2 Mile SSE
N586	NJDEP3001252397	1/4 - 1/2 Mile SSE
N587	NJDEP3001252396	1/4 - 1/2 Mile SSE
N588	NJDEP3001252395	1/4 - 1/2 Mile SSE
N589	NJDEP3001252400	1/4 - 1/2 Mile SSE
N590	NJDEP3001252399	1/4 - 1/2 Mile SSE
N591	NJDEP3001252398	1/4 - 1/2 Mile SSE
N592	NJDEP3001252407	1/4 - 1/2 Mile SSE
N593	NJDEP3001255068	1/4 - 1/2 Mile SSE
N594	NJDEP3001255066	1/4 - 1/2 Mile SSE
N595	NJDEP3001255064	1/4 - 1/2 Mile SSE
N596	NJDEP3001257982	1/4 - 1/2 Mile SSE
N597	NJDEP3001257656	1/4 - 1/2 Mile SSE
N598	NJDEP3001255070	1/4 - 1/2 Mile SSE
N599	NJDEP3001252410	1/4 - 1/2 Mile SSE
N600	NJDEP3001252409	1/4 - 1/2 Mile SSE
N601	NJDEP3001252408	1/4 - 1/2 Mile SSE
N602	NJDEP3001254623	1/4 - 1/2 Mile SSE
N603	NJDEP3001254622	1/4 - 1/2 Mile SSE
N604	NJDEP3001254621	1/4 - 1/2 Mile SSE
N605	NJDEP3001252373	1/4 - 1/2 Mile SSE
N606	NJDEP3001252372	1/4 - 1/2 Mile SSE
N607	NJDEP3001252371	1/4 - 1/2 Mile SSE
N608	NJDEP3001252381	1/4 - 1/2 Mile SSE
N609	NJDEP3001252375	1/4 - 1/2 Mile SSE
N610	NJDEP3001252374	1/4 - 1/2 Mile SSE
N611	NJDEP3001252367	1/4 - 1/2 Mile SSE
N612	NJDEP3001252366	1/4 - 1/2 Mile SSE
N613	NJDEP3001252365	1/4 - 1/2 Mile SSE
N614	NJDEP3001252370	1/4 - 1/2 Mile SSE
N615	NJDEP3001252369	1/4 - 1/2 Mile SSE
N616	NJDEP3001252368	1/4 - 1/2 Mile SSE
N617	NJDEP3001252382	1/4 - 1/2 Mile SSE
N618	NJDEP3001252391	1/4 - 1/2 Mile SSE
N619	NJDEP3001252390	1/4 - 1/2 Mile SSE
N620	NJDEP3001252389	1/4 - 1/2 Mile SSE
N621	NJDEP3001252394	1/4 - 1/2 Mile SSE
N622	NJDEP3001252393	1/4 - 1/2 Mile SSE
N623	NJDEP3001252392	1/4 - 1/2 Mile SSE
N624	NJDEP3001252385	1/4 - 1/2 Mile SSE

## GEOCHECK® - PHYSICAL SETTING SOURCE SUMMARY

### STATE DATABASE WELL INFORMATION

MAP ID	WELL ID	LOCATION FROM TP
N625	NJDEP3001252384	1/4 - 1/2 Mile SSE
N626	NJDEP3001252383	1/4 - 1/2 Mile SSE
N627	NJDEP3001252388	1/4 - 1/2 Mile SSE
N628	NJDEP3001252387	1/4 - 1/2 Mile SSE
N629	NJDEP3001252386	1/4 - 1/2 Mile SSE
N630	NJDEP3001249003	1/4 - 1/2 Mile SSE
N631	NJDEP3001249002	1/4 - 1/2 Mile SSE
N632	NJDEP3001249001	1/4 - 1/2 Mile SSE
N633	NJDEP3001249748	1/4 - 1/2 Mile SSE
N634	NJDEP3001249747	1/4 - 1/2 Mile SSE
N635	NJDEP3001249746	1/4 - 1/2 Mile SSE
N636	NJDEP3001248997	1/4 - 1/2 Mile SSE
N637	NJDEP3001248996	1/4 - 1/2 Mile SSE
N638	NJDEP3001248995	1/4 - 1/2 Mile SSE
N639	NJDEP3001249000	1/4 - 1/2 Mile SSE
N640	NJDEP3001248999	1/4 - 1/2 Mile SSE
N641	NJDEP3001248998	1/4 - 1/2 Mile SSE
N642	NJDEP3001249749	1/4 - 1/2 Mile SSE
N643	NJDEP3001249758	1/4 - 1/2 Mile SSE
N644	NJDEP3001249757	1/4 - 1/2 Mile SSE
N645	NJDEP3001249756	1/4 - 1/2 Mile SSE
N646	NJDEP3001249761	1/4 - 1/2 Mile SSE
N647	NJDEP3001249760	1/4 - 1/2 Mile SSE
N648	NJDEP3001249759	1/4 - 1/2 Mile SSE
N649	NJDEP3001249752	1/4 - 1/2 Mile SSE
N650	NJDEP3001249751	1/4 - 1/2 Mile SSE
N651	NJDEP3001249750	1/4 - 1/2 Mile SSE
N652	NJDEP3001249755	1/4 - 1/2 Mile SSE
N653	NJDEP3001249754	1/4 - 1/2 Mile SSE
N654	NJDEP3001249753	1/4 - 1/2 Mile SSE
N655	NJDEP3001248589	1/4 - 1/2 Mile SSE
N656	NJDEP3001248588	1/4 - 1/2 Mile SSE
N657	NJDEP3001248587	1/4 - 1/2 Mile SSE
N658	NJDEP3001248594	1/4 - 1/2 Mile SSE
N659	NJDEP3001248592	1/4 - 1/2 Mile SSE
N660	NJDEP3001248591	1/4 - 1/2 Mile SSE
N661	NJDEP3001248583	1/4 - 1/2 Mile SSE
N662	NJDEP3001248581	1/4 - 1/2 Mile SSE
N663	NJDEP3001248580	1/4 - 1/2 Mile SSE
N664	NJDEP3001248586	1/4 - 1/2 Mile SSE
N665	NJDEP3001248585	1/4 - 1/2 Mile SSE
N666	NJDEP3001248584	1/4 - 1/2 Mile SSE
N667	NJDEP3001248595	1/4 - 1/2 Mile SSE
N668	NJDEP3001248608	1/4 - 1/2 Mile SSE
N669	NJDEP3001248607	1/4 - 1/2 Mile SSE
N670	NJDEP3001248605	1/4 - 1/2 Mile SSE
N671	NJDEP3001248994	1/4 - 1/2 Mile SSE
N672	NJDEP3001248611	1/4 - 1/2 Mile SSE
N673	NJDEP3001248609	1/4 - 1/2 Mile SSE
N674	NJDEP3001248600	1/4 - 1/2 Mile SSE
N675	NJDEP3001248599	1/4 - 1/2 Mile SSE
N676	NJDEP3001248597	1/4 - 1/2 Mile SSE

## GEOCHECK® - PHYSICAL SETTING SOURCE SUMMARY

### STATE DATABASE WELL INFORMATION

MAP ID	WELL ID	LOCATION FROM TP
N677	NJDEP3001248603	1/4 - 1/2 Mile SSE
N678	NJDEP3001248602	1/4 - 1/2 Mile SSE
N679	NJDEP3001248601	1/4 - 1/2 Mile SSE
N680	NJDEP3001252145	1/4 - 1/2 Mile SSE
N681	NJDEP3001252144	1/4 - 1/2 Mile SSE
N682	NJDEP3001252143	1/4 - 1/2 Mile SSE
N683	NJDEP3001252296	1/4 - 1/2 Mile SSE
N684	NJDEP3001252147	1/4 - 1/2 Mile SSE
N685	NJDEP3001252146	1/4 - 1/2 Mile SSE
N686	NJDEP3001251874	1/4 - 1/2 Mile SSE
N687	NJDEP3001251873	1/4 - 1/2 Mile SSE
N688	NJDEP3001250741	1/4 - 1/2 Mile SSE
N689	NJDEP3001252142	1/4 - 1/2 Mile SSE
N690	NJDEP3001251876	1/4 - 1/2 Mile SSE
N691	NJDEP3001251875	1/4 - 1/2 Mile SSE
N692	NJDEP3001252297	1/4 - 1/2 Mile SSE
N693	NJDEP3001252308	1/4 - 1/2 Mile SSE
N694	NJDEP3001252306	1/4 - 1/2 Mile SSE
N695	NJDEP3001252305	1/4 - 1/2 Mile SSE
N696	NJDEP3001252312	1/4 - 1/2 Mile SSE
N697	NJDEP3001252311	1/4 - 1/2 Mile SSE
N698	NJDEP3001252309	1/4 - 1/2 Mile SSE
N699	NJDEP3001252300	1/4 - 1/2 Mile SSE
N700	NJDEP3001252299	1/4 - 1/2 Mile SSE
N701	NJDEP3001252298	1/4 - 1/2 Mile SSE
N702	NJDEP3001252303	1/4 - 1/2 Mile SSE
N703	NJDEP3001252302	1/4 - 1/2 Mile SSE
N704	NJDEP3001252301	1/4 - 1/2 Mile SSE
N705	NJDEP3001249770	1/4 - 1/2 Mile SSE
N706	NJDEP3001249769	1/4 - 1/2 Mile SSE
N707	NJDEP3001249768	1/4 - 1/2 Mile SSE
N708	NJDEP3001249773	1/4 - 1/2 Mile SSE
N709	NJDEP3001249772	1/4 - 1/2 Mile SSE
N710	NJDEP3001249771	1/4 - 1/2 Mile SSE
N711	NJDEP3001249764	1/4 - 1/2 Mile SSE
N712	NJDEP3001249763	1/4 - 1/2 Mile SSE
N713	NJDEP3001249762	1/4 - 1/2 Mile SSE
N714	NJDEP3001249767	1/4 - 1/2 Mile SSE
N715	NJDEP3001249766	1/4 - 1/2 Mile SSE
N716	NJDEP3001249765	1/4 - 1/2 Mile SSE
N717	NJDEP3001249774	1/4 - 1/2 Mile SSE
N718	NJDEP3001250734	1/4 - 1/2 Mile SSE
N719	NJDEP3001250733	1/4 - 1/2 Mile SSE
N720	NJDEP3001250732	1/4 - 1/2 Mile SSE
N721	NJDEP3001250739	1/4 - 1/2 Mile SSE
N722	NJDEP3001250737	1/4 - 1/2 Mile SSE
N723	NJDEP3001250735	1/4 - 1/2 Mile SSE
N724	NJDEP3001249777	1/4 - 1/2 Mile SSE
N725	NJDEP3001249776	1/4 - 1/2 Mile SSE
N726	NJDEP3001249775	1/4 - 1/2 Mile SSE
N727	NJDEP3001250731	1/4 - 1/2 Mile SSE
N728	NJDEP3001250729	1/4 - 1/2 Mile SSE

## GEOCHECK® - PHYSICAL SETTING SOURCE SUMMARY

### STATE DATABASE WELL INFORMATION

MAP ID	WELL ID	LOCATION FROM TP
N729	NJDEP3001249778	1/4 - 1/2 Mile SSE
L730	NJDEP3001257070	1/4 - 1/2 Mile ESE
L731	NJDEP3001257072	1/4 - 1/2 Mile ESE
O732	NJDEP3001261525	1/4 - 1/2 Mile North
O733	NJDEP3001262554	1/4 - 1/2 Mile North
O734	NJDEP3001262555	1/4 - 1/2 Mile North
O735	NJDEP3001261275	1/4 - 1/2 Mile North
O736	NJDEP3001261276	1/4 - 1/2 Mile North
O737	NJDEP3001261524	1/4 - 1/2 Mile North
O738	NJDEP3001262600	1/4 - 1/2 Mile North
O739	NJDEP3001262911	1/4 - 1/2 Mile North
O740	NJDEP3001262912	1/4 - 1/2 Mile North
O741	NJDEP3001262556	1/4 - 1/2 Mile North
O742	NJDEP3001262557	1/4 - 1/2 Mile North
O743	NJDEP3001262558	1/4 - 1/2 Mile North
P744	NJDEP3001235761	1/4 - 1/2 Mile ENE
P745	NJDEP3001235762	1/4 - 1/2 Mile ENE
M746	NJDEP3001256162	1/4 - 1/2 Mile NE
M747	NJDEP3001256160	1/4 - 1/2 Mile NE
M748	NJDEP3001256158	1/4 - 1/2 Mile NE
M749	NJDEP3001256184	1/4 - 1/2 Mile NE
M750	NJDEP3001256182	1/4 - 1/2 Mile NE
M751	NJDEP3001256180	1/4 - 1/2 Mile NE
M752	NJDEP3001256151	1/4 - 1/2 Mile NE
M753	NJDEP3001255885	1/4 - 1/2 Mile NE
M754	NJDEP3001255883	1/4 - 1/2 Mile NE
M755	NJDEP3001256156	1/4 - 1/2 Mile NE
M756	NJDEP3001256154	1/4 - 1/2 Mile NE
M757	NJDEP3001256153	1/4 - 1/2 Mile NE
M758	NJDEP3001256890	1/4 - 1/2 Mile NE
M759	NJDEP3001265550	1/4 - 1/2 Mile NE
M760	NJDEP3001265524	1/4 - 1/2 Mile NE
M761	NJDEP3001265520	1/4 - 1/2 Mile NE
M762	NJDEP3001265808	1/4 - 1/2 Mile NE
M763	NJDEP3001265562	1/4 - 1/2 Mile NE
M764	NJDEP3001265551	1/4 - 1/2 Mile NE
M765	NJDEP3001256896	1/4 - 1/2 Mile NE
M766	NJDEP3001256894	1/4 - 1/2 Mile NE
M767	NJDEP3001256892	1/4 - 1/2 Mile NE
M768	NJDEP3001265118	1/4 - 1/2 Mile NE
M769	NJDEP3001265116	1/4 - 1/2 Mile NE
M770	NJDEP3001264156	1/4 - 1/2 Mile NE
771	NJDEP3001250738	1/4 - 1/2 Mile SSE
P772	NJDEP3001259336	1/4 - 1/2 Mile ENE
P773	NJDEP3001259337	1/4 - 1/2 Mile ENE
P774	NJDEP3001259338	1/4 - 1/2 Mile ENE
P775	NJDEP3001259335	1/4 - 1/2 Mile ENE
P776	NJDEP3001259136	1/4 - 1/2 Mile ENE
P777	NJDEP3001259137	1/4 - 1/2 Mile ENE
P778	NJDEP3001259334	1/4 - 1/2 Mile ENE
P779	NJDEP3001259339	1/4 - 1/2 Mile ENE
P780	NJDEP3001265046	1/4 - 1/2 Mile ENE

## GEOCHECK® - PHYSICAL SETTING SOURCE SUMMARY

### STATE DATABASE WELL INFORMATION

MAP ID	WELL ID	LOCATION FROM TP
P781	NJDEP3001265047	1/4 - 1/2 Mile ENE
P782	NJDEP3001265048	1/4 - 1/2 Mile ENE
P783	NJDEP3001265045	1/4 - 1/2 Mile ENE
P784	NJDEP3001259340	1/4 - 1/2 Mile ENE
P785	NJDEP3001264580	1/4 - 1/2 Mile ENE
P786	NJDEP3001265044	1/4 - 1/2 Mile ENE
Q787	NJDEP3001233432	1/4 - 1/2 Mile East
Q788	NJDEP3001233433	1/4 - 1/2 Mile East
789	NJDEP3001250551	1/4 - 1/2 Mile SSW
R790	NJDEP3001254023	1/4 - 1/2 Mile SW
R791	NJDEP3001252273	1/4 - 1/2 Mile SW
R792	NJDEP3001252272	1/4 - 1/2 Mile SW
R793	NJDEP3001254029	1/4 - 1/2 Mile SW
R794	NJDEP3001254027	1/4 - 1/2 Mile SW
R795	NJDEP3001254025	1/4 - 1/2 Mile SW
S796	NJDEP3001261634	1/4 - 1/2 Mile NNE
S797	NJDEP3001261635	1/4 - 1/2 Mile NNE
S798	NJDEP3001261636	1/4 - 1/2 Mile NNE
S799	NJDEP3001260894	1/4 - 1/2 Mile NNE
S800	NJDEP3001260895	1/4 - 1/2 Mile NNE
S801	NJDEP3001260896	1/4 - 1/2 Mile NNE
S802	NJDEP3001262873	1/4 - 1/2 Mile NNE
S803	NJDEP3001262874	1/4 - 1/2 Mile NNE
S804	NJDEP3001267541	1/4 - 1/2 Mile NNE
S805	NJDEP3001261637	1/4 - 1/2 Mile NNE
S806	NJDEP3001261638	1/4 - 1/2 Mile NNE
S807	NJDEP3001261639	1/4 - 1/2 Mile NNE
T808	NJDEP3001233446	1/4 - 1/2 Mile NNW
T809	NJDEP3001233614	1/4 - 1/2 Mile NNW
T810	NJDEP3001233619	1/4 - 1/2 Mile NNW
T811	NJDEP3001233618	1/4 - 1/2 Mile NNW
T812	NJDEP3001233615	1/4 - 1/2 Mile NNW
T813	NJDEP3001233441	1/4 - 1/2 Mile NNW
T814	NJDEP3001233443	1/4 - 1/2 Mile NNW
T815	NJDEP3001233616	1/4 - 1/2 Mile NNW
T816	NJDEP3001233444	1/4 - 1/2 Mile NNW
T817	NJDEP3001233447	1/4 - 1/2 Mile NNW
T818	NJDEP3001233617	1/4 - 1/2 Mile NNW
T819	NJDEP3001233448	1/4 - 1/2 Mile NNW
T820	NJDEP3001233632	1/4 - 1/2 Mile NNW
T821	NJDEP3001233442	1/4 - 1/2 Mile NNW
T822	NJDEP3001233633	1/4 - 1/2 Mile NNW
T823	NJDEP3001233445	1/4 - 1/2 Mile NNW
T824	NJDEP3001233610	1/4 - 1/2 Mile NNW
T825	NJDEP3001233627	1/4 - 1/2 Mile NNW
T826	NJDEP3001233612	1/4 - 1/2 Mile NNW
T827	NJDEP3001233626	1/4 - 1/2 Mile NNW
T828	NJDEP3001233613	1/4 - 1/2 Mile NNW
T829	NJDEP3001233621	1/4 - 1/2 Mile NNW
T830	NJDEP3001233620	1/4 - 1/2 Mile NNW
T831	NJDEP3001233635	1/4 - 1/2 Mile NNW
T832	NJDEP3001233634	1/4 - 1/2 Mile NNW

## GEOCHECK® - PHYSICAL SETTING SOURCE SUMMARY

### STATE DATABASE WELL INFORMATION

MAP ID	WELL ID	LOCATION FROM TP
T833	NJDEP3001233611	1/4 - 1/2 Mile NNW
T834	NJDEP3001233608	1/4 - 1/2 Mile NNW
T835	NJDEP3001233629	1/4 - 1/2 Mile NNW
T836	NJDEP3001233628	1/4 - 1/2 Mile NNW
T837	NJDEP3001233622	1/4 - 1/2 Mile NNW
T838	NJDEP3001233623	1/4 - 1/2 Mile NNW
U839	NJDEP3001245675	1/4 - 1/2 Mile WSW
U840	NJDEP3001245674	1/4 - 1/2 Mile WSW
U841	NJDEP3001245673	1/4 - 1/2 Mile WSW
U842	NJDEP3001245678	1/4 - 1/2 Mile WSW
U843	NJDEP3001245677	1/4 - 1/2 Mile WSW
U844	NJDEP3001245676	1/4 - 1/2 Mile WSW
T845	NJDEP3001233637	1/4 - 1/2 Mile NNW
T846	NJDEP3001233636	1/4 - 1/2 Mile NNW
T847	NJDEP3001233609	1/4 - 1/2 Mile NNW
T848	NJDEP3001233631	1/4 - 1/2 Mile NNW
T849	NJDEP3001233630	1/4 - 1/2 Mile NNW
Q850	NJDEP3001234779	1/4 - 1/2 Mile East
T851	NJDEP3001233624	1/4 - 1/2 Mile NNW
T852	NJDEP3001233625	1/4 - 1/2 Mile NNW
T853	NJDEP3001233606	1/4 - 1/2 Mile NNW
T854	NJDEP3001233607	1/4 - 1/2 Mile NNW
U855	NJDEP3000140145	1/4 - 1/2 Mile WSW
V856	NJDEP3001258852	1/4 - 1/2 Mile WNW
V857	NJDEP3001258851	1/4 - 1/2 Mile WNW
V858	NJDEP3001265125	1/4 - 1/2 Mile WNW
V859	NJDEP3001264918	1/4 - 1/2 Mile WNW
Q860	NJDEP3001250835	1/4 - 1/2 Mile East
Q861	NJDEP3001253032	1/4 - 1/2 Mile East
Q862	NJDEP3001253033	1/4 - 1/2 Mile East
Q863	NJDEP3001249019	1/4 - 1/2 Mile East
Q864	NJDEP3001249020	1/4 - 1/2 Mile East
Q865	NJDEP3001250834	1/4 - 1/2 Mile East
Q866	NJDEP3001254931	1/4 - 1/2 Mile East
Q867	NJDEP3001257227	1/4 - 1/2 Mile East
Q868	NJDEP3001258405	1/4 - 1/2 Mile East
Q869	NJDEP3001258406	1/4 - 1/2 Mile East
Q870	NJDEP3001254933	1/4 - 1/2 Mile East
Q871	NJDEP3001254935	1/4 - 1/2 Mile East
Q872	NJDEP3001254937	1/4 - 1/2 Mile East
Q873	NJDEP3001234777	1/4 - 1/2 Mile East
Q874	NJDEP3001234776	1/4 - 1/2 Mile East
Q875	NJDEP3001234778	1/4 - 1/2 Mile East
W876	NJDEP3001235767	1/4 - 1/2 Mile ENE
W877	NJDEP3001235768	1/4 - 1/2 Mile ENE
X878	NJDEP3001241649	1/4 - 1/2 Mile ENE
X879	NJDEP3001241651	1/4 - 1/2 Mile ENE
X880	NJDEP3001239914	1/4 - 1/2 Mile ENE
X881	NJDEP3001239915	1/4 - 1/2 Mile ENE
X882	NJDEP3001241650	1/4 - 1/2 Mile ENE
Y883	NJDEP3001250730	1/4 - 1/2 Mile SSE
T884	NJDEP3001262290	1/4 - 1/2 Mile NW

# GEOCHECK® - PHYSICAL SETTING SOURCE SUMMARY

## STATE DATABASE WELL INFORMATION

MAP ID	WELL ID	LOCATION FROM TP
T885	NJDEP3001262289	1/4 - 1/2 Mile NW
T886	NJDEP3001260536	1/4 - 1/2 Mile NW
T887	NJDEP3001262293	1/4 - 1/2 Mile NW
T888	NJDEP3001262292	1/4 - 1/2 Mile NW
T889	NJDEP3001262291	1/4 - 1/2 Mile NW
T890	NJDEP3001260532	1/4 - 1/2 Mile NW
T891	NJDEP3001260531	1/4 - 1/2 Mile NW
T892	NJDEP3001260091	1/4 - 1/2 Mile NW
T893	NJDEP3001260535	1/4 - 1/2 Mile NW
T894	NJDEP3001260534	1/4 - 1/2 Mile NW
T895	NJDEP3001260533	1/4 - 1/2 Mile NW
T896	NJDEP3001262294	1/4 - 1/2 Mile NW
T897	NJDEP3001264241	1/4 - 1/2 Mile NW
T898	NJDEP3001264240	1/4 - 1/2 Mile NW
T899	NJDEP3001264239	1/4 - 1/2 Mile NW
T900	NJDEP3001269069	1/4 - 1/2 Mile NW
T901	NJDEP3001268986	1/4 - 1/2 Mile NW
T902	NJDEP3001265648	1/4 - 1/2 Mile NW
T903	NJDEP3001264235	1/4 - 1/2 Mile NW
T904	NJDEP3001264234	1/4 - 1/2 Mile NW
T905	NJDEP3001264233	1/4 - 1/2 Mile NW
T906	NJDEP3001264238	1/4 - 1/2 Mile NW
T907	NJDEP3001264237	1/4 - 1/2 Mile NW
T908	NJDEP3001264236	1/4 - 1/2 Mile NW
S909	NJDEP3001240979	1/4 - 1/2 Mile NNE
S910	NJDEP3001240980	1/4 - 1/2 Mile NNE
Y911	NJDEP3001250740	1/4 - 1/2 Mile SSE
S912	NJDEP3001240981	1/4 - 1/2 Mile NNE
X913	NJDEP3001241642	1/4 - 1/2 Mile East
X914	NJDEP3001239918	1/4 - 1/2 Mile East
X915	NJDEP3001239919	1/4 - 1/2 Mile East
X916	NJDEP3001241644	1/4 - 1/2 Mile East
X917	NJDEP3001241653	1/4 - 1/2 Mile ENE
V918	NJDEP3001264612	1/4 - 1/2 Mile WNW
X919	NJDEP3001241643	1/4 - 1/2 Mile East
X920	NJDEP3001241652	1/4 - 1/2 Mile ENE
X921	NJDEP3001241654	1/4 - 1/2 Mile ENE
Q922	NJDEP3001236833	1/4 - 1/2 Mile East
Q923	NJDEP3001236834	1/4 - 1/2 Mile East
X924	NJDEP3001239916	1/4 - 1/2 Mile ENE
X925	NJDEP3001239917	1/4 - 1/2 Mile ENE
Z926	NJDEP3001236942	1/4 - 1/2 Mile East
Q927	NJDEP3001236934	1/4 - 1/2 Mile East
X928	NJDEP3001241646	1/4 - 1/2 Mile East
Q929	NJDEP3001236935	1/4 - 1/2 Mile East
AA930	NJDEP3001239203	1/4 - 1/2 Mile NE
AA931	NJDEP3001239201	1/4 - 1/2 Mile NE
AA932	NJDEP3001239202	1/4 - 1/2 Mile NE
Z933	NJDEP3001234775	1/4 - 1/2 Mile East
X934	NJDEP3001241647	1/4 - 1/2 Mile East
Z935	NJDEP3001233291	1/4 - 1/2 Mile East
Z936	NJDEP3001234774	1/4 - 1/2 Mile East

## GEOCHECK® - PHYSICAL SETTING SOURCE SUMMARY

### STATE DATABASE WELL INFORMATION

MAP ID	WELL ID	LOCATION FROM TP
W937	NJDEP3001235589	1/4 - 1/2 Mile ENE
W938	NJDEP3001235591	1/4 - 1/2 Mile ENE
W939	NJDEP3001235590	1/4 - 1/2 Mile ENE
W940	NJDEP3001235592	1/4 - 1/2 Mile ENE
AB941	NJDEP3001238465	1/4 - 1/2 Mile South
AB942	NJDEP3001238466	1/4 - 1/2 Mile South
AB943	NJDEP3001238467	1/4 - 1/2 Mile South
Z944	NJDEP3001236936	1/4 - 1/2 Mile East
W945	NJDEP3001235763	1/4 - 1/2 Mile NE
W946	NJDEP3001235764	1/4 - 1/2 Mile NE
Z947	NJDEP3001233292	1/4 - 1/2 Mile East
AB948	NJDEP3001236536	1/4 - 1/2 Mile South
AB949	NJDEP3001236537	1/4 - 1/2 Mile South
AB950	NJDEP3001236538	1/4 - 1/2 Mile South
Z951	NJDEP3001236937	1/4 - 1/2 Mile East
Z952	NJDEP3001236944	1/4 - 1/2 Mile East
AB953	NJDEP3001233035	1/4 - 1/2 Mile South
AB954	NJDEP3001233036	1/4 - 1/2 Mile South
AB955	NJDEP3001238468	1/4 - 1/2 Mile South
AB956	NJDEP3001233037	1/4 - 1/2 Mile South
AB957	NJDEP3001238470	1/4 - 1/2 Mile South
AB958	NJDEP3001238469	1/4 - 1/2 Mile South
Z959	NJDEP3001233293	1/4 - 1/2 Mile East
Z960	NJDEP3001236943	1/4 - 1/2 Mile East
W961	NJDEP3001235593	1/4 - 1/2 Mile NE
W962	NJDEP3001235595	1/4 - 1/2 Mile NE
Z963	NJDEP3001236940	1/4 - 1/2 Mile East
W964	NJDEP3001235594	1/4 - 1/2 Mile NE
W965	NJDEP3001235596	1/4 - 1/2 Mile NE
Z966	NJDEP3001233294	1/4 - 1/2 Mile East
W967	NJDEP3001240667	1/4 - 1/2 Mile ENE
W968	NJDEP3001240665	1/4 - 1/2 Mile ENE
W969	NJDEP3001240666	1/4 - 1/2 Mile ENE
Z970	NJDEP3001236946	1/4 - 1/2 Mile East
AC971	NJDEP3001248361	1/4 - 1/2 Mile ESE
AC972	NJDEP3001248362	1/4 - 1/2 Mile ESE
AC973	NJDEP3001248364	1/4 - 1/2 Mile ESE
AC974	NJDEP3001248360	1/4 - 1/2 Mile ESE
AC975	NJDEP3001248356	1/4 - 1/2 Mile ESE
AC976	NJDEP3001248357	1/4 - 1/2 Mile ESE
AC977	NJDEP3001248359	1/4 - 1/2 Mile ESE
AC978	NJDEP3001248372	1/4 - 1/2 Mile ESE
AC979	NJDEP3001248374	1/4 - 1/2 Mile ESE
AC980	NJDEP3001248375	1/4 - 1/2 Mile ESE
AC981	NJDEP3001248371	1/4 - 1/2 Mile ESE
AC982	NJDEP3001248366	1/4 - 1/2 Mile ESE
AC983	NJDEP3001248368	1/4 - 1/2 Mile ESE
AC984	NJDEP3001248369	1/4 - 1/2 Mile ESE
AC985	NJDEP3001248353	1/4 - 1/2 Mile ESE
AC986	NJDEP3001248341	1/4 - 1/2 Mile ESE
AC987	NJDEP3001248342	1/4 - 1/2 Mile ESE
AC988	NJDEP3001248343	1/4 - 1/2 Mile ESE

## GEOCHECK® - PHYSICAL SETTING SOURCE SUMMARY

### STATE DATABASE WELL INFORMATION

MAP ID	WELL ID	LOCATION FROM TP
AC989	NJDEP3001248339	1/4 - 1/2 Mile ESE
AC990	NJDEP3001248336	1/4 - 1/2 Mile ESE
AC991	NJDEP3001248337	1/4 - 1/2 Mile ESE
AC992	NJDEP3001248338	1/4 - 1/2 Mile ESE
AC993	NJDEP3001248349	1/4 - 1/2 Mile ESE
AC994	NJDEP3001248350	1/4 - 1/2 Mile ESE
AC995	NJDEP3001248352	1/4 - 1/2 Mile ESE
AC996	NJDEP3001248348	1/4 - 1/2 Mile ESE
AC997	NJDEP3001248345	1/4 - 1/2 Mile ESE
AC998	NJDEP3001248346	1/4 - 1/2 Mile ESE
AC999	NJDEP3001248347	1/4 - 1/2 Mile ESE
AC1000	NJDEP3001248377	1/4 - 1/2 Mile ESE
AC1001	NJDEP3001249492	1/4 - 1/2 Mile ESE
AC1002	NJDEP3001249493	1/4 - 1/2 Mile ESE
AC1003	NJDEP3001249494	1/4 - 1/2 Mile ESE
AC1004	NJDEP3001249491	1/4 - 1/2 Mile ESE
AC1005	NJDEP3001249488	1/4 - 1/2 Mile ESE
AC1006	NJDEP3001249489	1/4 - 1/2 Mile ESE
AC1007	NJDEP3001249490	1/4 - 1/2 Mile ESE
AC1008	NJDEP3001249499	1/4 - 1/2 Mile ESE
AC1009	NJDEP3001249500	1/4 - 1/2 Mile ESE
AC1010	NJDEP3001249501	1/4 - 1/2 Mile ESE
AC1011	NJDEP3001249498	1/4 - 1/2 Mile ESE
AC1012	NJDEP3001249495	1/4 - 1/2 Mile ESE
AC1013	NJDEP3001249496	1/4 - 1/2 Mile ESE
AC1014	NJDEP3001249497	1/4 - 1/2 Mile ESE
AC1015	NJDEP3001249487	1/4 - 1/2 Mile ESE
AC1016	NJDEP3001248384	1/4 - 1/2 Mile ESE
AC1017	NJDEP3001249478	1/4 - 1/2 Mile ESE
AC1018	NJDEP3001249479	1/4 - 1/2 Mile ESE
AC1019	NJDEP3001248382	1/4 - 1/2 Mile ESE
AC1020	NJDEP3001248378	1/4 - 1/2 Mile ESE
AC1021	NJDEP3001248379	1/4 - 1/2 Mile ESE
AC1022	NJDEP3001248381	1/4 - 1/2 Mile ESE
AC1023	NJDEP3001249484	1/4 - 1/2 Mile ESE
AC1024	NJDEP3001249485	1/4 - 1/2 Mile ESE
AC1025	NJDEP3001249486	1/4 - 1/2 Mile ESE
AC1026	NJDEP3001249483	1/4 - 1/2 Mile ESE
AC1027	NJDEP3001249480	1/4 - 1/2 Mile ESE
AC1028	NJDEP3001249481	1/4 - 1/2 Mile ESE
AC1029	NJDEP3001249482	1/4 - 1/2 Mile ESE
AC1030	NJDEP3001248335	1/4 - 1/2 Mile ESE
AC1031	NJDEP3001247939	1/4 - 1/2 Mile ESE
AC1032	NJDEP3001247940	1/4 - 1/2 Mile ESE
AC1033	NJDEP3001247941	1/4 - 1/2 Mile ESE
AC1034	NJDEP3001247938	1/4 - 1/2 Mile ESE
AC1035	NJDEP3001247935	1/4 - 1/2 Mile ESE
AC1036	NJDEP3001247936	1/4 - 1/2 Mile ESE
AC1037	NJDEP3001247937	1/4 - 1/2 Mile ESE
AC1038	NJDEP3001247946	1/4 - 1/2 Mile ESE
AC1039	NJDEP3001247947	1/4 - 1/2 Mile ESE
AC1040	NJDEP3001247948	1/4 - 1/2 Mile ESE

## GEOCHECK® - PHYSICAL SETTING SOURCE SUMMARY

### STATE DATABASE WELL INFORMATION

MAP ID	WELL ID	LOCATION FROM TP
AC1041	NJDEP3001247945	1/4 - 1/2 Mile ESE
AC1042	NJDEP3001247942	1/4 - 1/2 Mile ESE
AC1043	NJDEP3001247943	1/4 - 1/2 Mile ESE
AC1044	NJDEP3001247944	1/4 - 1/2 Mile ESE
AC1045	NJDEP3001247934	1/4 - 1/2 Mile ESE
AC1046	NJDEP3001247731	1/4 - 1/2 Mile ESE
AC1047	NJDEP3001247732	1/4 - 1/2 Mile ESE
AC1048	NJDEP3001247733	1/4 - 1/2 Mile ESE
AC1049	NJDEP3001247730	1/4 - 1/2 Mile ESE
AC1050	NJDEP3001247727	1/4 - 1/2 Mile ESE
AC1051	NJDEP3001247728	1/4 - 1/2 Mile ESE
AC1052	NJDEP3001247729	1/4 - 1/2 Mile ESE
AC1053	NJDEP3001247931	1/4 - 1/2 Mile ESE
AC1054	NJDEP3001247932	1/4 - 1/2 Mile ESE
AC1055	NJDEP3001247933	1/4 - 1/2 Mile ESE
AC1056	NJDEP3001247930	1/4 - 1/2 Mile ESE
AC1057	NJDEP3001247734	1/4 - 1/2 Mile ESE
AC1058	NJDEP3001247741	1/4 - 1/2 Mile ESE
AC1059	NJDEP3001247742	1/4 - 1/2 Mile ESE
AC1060	NJDEP3001247949	1/4 - 1/2 Mile ESE
AC1061	NJDEP3001247969	1/4 - 1/2 Mile ESE
AC1062	NJDEP3001247970	1/4 - 1/2 Mile ESE
AC1063	NJDEP3001247971	1/4 - 1/2 Mile ESE
AC1064	NJDEP3001247968	1/4 - 1/2 Mile ESE
AC1065	NJDEP3001247965	1/4 - 1/2 Mile ESE
AC1066	NJDEP3001247966	1/4 - 1/2 Mile ESE
AC1067	NJDEP3001247967	1/4 - 1/2 Mile ESE
AC1068	NJDEP3001248332	1/4 - 1/2 Mile ESE
AC1069	NJDEP3001248333	1/4 - 1/2 Mile ESE
AC1070	NJDEP3001248334	1/4 - 1/2 Mile ESE
AC1071	NJDEP3001248331	1/4 - 1/2 Mile ESE
AC1072	NJDEP3001247972	1/4 - 1/2 Mile ESE
AC1073	NJDEP3001247973	1/4 - 1/2 Mile ESE
AC1074	NJDEP3001247974	1/4 - 1/2 Mile ESE
AC1075	NJDEP3001247964	1/4 - 1/2 Mile ESE
AC1076	NJDEP3001247954	1/4 - 1/2 Mile ESE
AC1077	NJDEP3001247955	1/4 - 1/2 Mile ESE
AC1078	NJDEP3001247956	1/4 - 1/2 Mile ESE
AC1079	NJDEP3001247953	1/4 - 1/2 Mile ESE
AC1080	NJDEP3001247950	1/4 - 1/2 Mile ESE
AC1081	NJDEP3001247951	1/4 - 1/2 Mile ESE
AC1082	NJDEP3001247952	1/4 - 1/2 Mile ESE
AC1083	NJDEP3001247961	1/4 - 1/2 Mile ESE
AC1084	NJDEP3001247962	1/4 - 1/2 Mile ESE
AC1085	NJDEP3001247963	1/4 - 1/2 Mile ESE
AC1086	NJDEP3001247960	1/4 - 1/2 Mile ESE
AC1087	NJDEP3001247957	1/4 - 1/2 Mile ESE
AC1088	NJDEP3001247958	1/4 - 1/2 Mile ESE
AC1089	NJDEP3001247959	1/4 - 1/2 Mile ESE
AC1090	NJDEP3001249502	1/4 - 1/2 Mile ESE
AC1091	NJDEP3001255063	1/4 - 1/2 Mile ESE
AC1092	NJDEP3001255132	1/4 - 1/2 Mile ESE

## GEOCHECK® - PHYSICAL SETTING SOURCE SUMMARY

### STATE DATABASE WELL INFORMATION

MAP ID	WELL ID	LOCATION FROM TP
AC1093	NJDEP3001255134	1/4 - 1/2 Mile ESE
AC1094	NJDEP3001255062	1/4 - 1/2 Mile ESE
AC1095	NJDEP3001255059	1/4 - 1/2 Mile ESE
AC1096	NJDEP3001255060	1/4 - 1/2 Mile ESE
AC1097	NJDEP3001255061	1/4 - 1/2 Mile ESE
AC1098	NJDEP3001255143	1/4 - 1/2 Mile ESE
AC1099	NJDEP3001255145	1/4 - 1/2 Mile ESE
AC1100	NJDEP3001255146	1/4 - 1/2 Mile ESE
AC1101	NJDEP3001255141	1/4 - 1/2 Mile ESE
AC1102	NJDEP3001255136	1/4 - 1/2 Mile ESE
AC1103	NJDEP3001255138	1/4 - 1/2 Mile ESE
AC1104	NJDEP3001255140	1/4 - 1/2 Mile ESE
AC1105	NJDEP3001252992	1/4 - 1/2 Mile ESE
AC1106	NJDEP3001251887	1/4 - 1/2 Mile ESE
AC1107	NJDEP3001251888	1/4 - 1/2 Mile ESE
AC1108	NJDEP3001251889	1/4 - 1/2 Mile ESE
AC1109	NJDEP3001251886	1/4 - 1/2 Mile ESE
AC1110	NJDEP3001251883	1/4 - 1/2 Mile ESE
AC1111	NJDEP3001251884	1/4 - 1/2 Mile ESE
AC1112	NJDEP3001251885	1/4 - 1/2 Mile ESE
AC1113	NJDEP3001251894	1/4 - 1/2 Mile ESE
AC1114	NJDEP3001251895	1/4 - 1/2 Mile ESE
AC1115	NJDEP3001251896	1/4 - 1/2 Mile ESE
AC1116	NJDEP3001251893	1/4 - 1/2 Mile ESE
AC1117	NJDEP3001251890	1/4 - 1/2 Mile ESE
AC1118	NJDEP3001251891	1/4 - 1/2 Mile ESE
AC1119	NJDEP3001251892	1/4 - 1/2 Mile ESE
AC1120	NJDEP3001255148	1/4 - 1/2 Mile ESE
AC1121	NJDEP3001255180	1/4 - 1/2 Mile ESE
AC1122	NJDEP3001255181	1/4 - 1/2 Mile ESE
AC1123	NJDEP3001255182	1/4 - 1/2 Mile ESE
AC1124	NJDEP3001255179	1/4 - 1/2 Mile ESE
AC1125	NJDEP3001255174	1/4 - 1/2 Mile ESE
AC1126	NJDEP3001255176	1/4 - 1/2 Mile ESE
AC1127	NJDEP3001255178	1/4 - 1/2 Mile ESE
AC1128	NJDEP3001255187	1/4 - 1/2 Mile ESE
AC1129	NJDEP3001255188	1/4 - 1/2 Mile ESE
AC1130	NJDEP3001257590	1/4 - 1/2 Mile ESE
AC1131	NJDEP3001255186	1/4 - 1/2 Mile ESE
AC1132	NJDEP3001255183	1/4 - 1/2 Mile ESE
AC1133	NJDEP3001255184	1/4 - 1/2 Mile ESE
AC1134	NJDEP3001255185	1/4 - 1/2 Mile ESE
AC1135	NJDEP3001255173	1/4 - 1/2 Mile ESE
AC1136	NJDEP3001255157	1/4 - 1/2 Mile ESE
AC1137	NJDEP3001255159	1/4 - 1/2 Mile ESE
AC1138	NJDEP3001255160	1/4 - 1/2 Mile ESE
AC1139	NJDEP3001255155	1/4 - 1/2 Mile ESE
AC1140	NJDEP3001255149	1/4 - 1/2 Mile ESE
AC1141	NJDEP3001255151	1/4 - 1/2 Mile ESE
AC1142	NJDEP3001255153	1/4 - 1/2 Mile ESE
AC1143	NJDEP3001255168	1/4 - 1/2 Mile ESE
AC1144	NJDEP3001255170	1/4 - 1/2 Mile ESE

# GEOCHECK® - PHYSICAL SETTING SOURCE SUMMARY

## STATE DATABASE WELL INFORMATION

MAP ID	WELL ID	LOCATION FROM TP
AC1145	NJDEP3001255171	1/4 - 1/2 Mile ESE
AC1146	NJDEP3001255167	1/4 - 1/2 Mile ESE
AC1147	NJDEP3001255162	1/4 - 1/2 Mile ESE
AC1148	NJDEP3001255163	1/4 - 1/2 Mile ESE
AC1149	NJDEP3001255165	1/4 - 1/2 Mile ESE
AC1150	NJDEP3001251882	1/4 - 1/2 Mile ESE
AC1151	NJDEP3001250305	1/4 - 1/2 Mile ESE
AC1152	NJDEP3001250547	1/4 - 1/2 Mile ESE
AC1153	NJDEP3001250549	1/4 - 1/2 Mile ESE
AC1154	NJDEP3001250304	1/4 - 1/2 Mile ESE
AC1155	NJDEP3001249518	1/4 - 1/2 Mile ESE
AC1156	NJDEP3001249519	1/4 - 1/2 Mile ESE
AC1157	NJDEP3001249520	1/4 - 1/2 Mile ESE
AC1158	NJDEP3001250699	1/4 - 1/2 Mile ESE
AC1159	NJDEP3001250700	1/4 - 1/2 Mile ESE
AC1160	NJDEP3001250701	1/4 - 1/2 Mile ESE
AC1161	NJDEP3001250698	1/4 - 1/2 Mile ESE
AC1162	NJDEP3001250550	1/4 - 1/2 Mile ESE
AC1163	NJDEP3001250552	1/4 - 1/2 Mile ESE
AC1164	NJDEP3001250697	1/4 - 1/2 Mile ESE
AC1165	NJDEP3001249517	1/4 - 1/2 Mile ESE
AC1166	NJDEP3001249507	1/4 - 1/2 Mile ESE
AC1167	NJDEP3001249508	1/4 - 1/2 Mile ESE
AC1168	NJDEP3001249509	1/4 - 1/2 Mile ESE
AC1169	NJDEP3001249506	1/4 - 1/2 Mile ESE
AC1170	NJDEP3001249503	1/4 - 1/2 Mile ESE
AC1171	NJDEP3001249504	1/4 - 1/2 Mile ESE
AC1172	NJDEP3001249505	1/4 - 1/2 Mile ESE
AC1173	NJDEP3001249514	1/4 - 1/2 Mile ESE
AC1174	NJDEP3001249515	1/4 - 1/2 Mile ESE
AC1175	NJDEP3001249516	1/4 - 1/2 Mile ESE
AC1176	NJDEP3001249513	1/4 - 1/2 Mile ESE
AC1177	NJDEP3001249510	1/4 - 1/2 Mile ESE
AC1178	NJDEP3001249511	1/4 - 1/2 Mile ESE
AC1179	NJDEP3001249512	1/4 - 1/2 Mile ESE
AC1180	NJDEP3001250702	1/4 - 1/2 Mile ESE
AC1181	NJDEP3001251799	1/4 - 1/2 Mile ESE
AC1182	NJDEP3001251866	1/4 - 1/2 Mile ESE
AC1183	NJDEP3001251867	1/4 - 1/2 Mile ESE
AC1184	NJDEP3001251798	1/4 - 1/2 Mile ESE
AC1185	NJDEP3001251795	1/4 - 1/2 Mile ESE
AC1186	NJDEP3001251796	1/4 - 1/2 Mile ESE
AC1187	NJDEP3001251797	1/4 - 1/2 Mile ESE
AC1188	NJDEP3001251879	1/4 - 1/2 Mile ESE
AC1189	NJDEP3001251880	1/4 - 1/2 Mile ESE
AC1190	NJDEP3001251881	1/4 - 1/2 Mile ESE
AC1191	NJDEP3001251878	1/4 - 1/2 Mile ESE
AC1192	NJDEP3001251868	1/4 - 1/2 Mile ESE
AC1193	NJDEP3001251869	1/4 - 1/2 Mile ESE
AC1194	NJDEP3001251877	1/4 - 1/2 Mile ESE
AC1195	NJDEP3001251794	1/4 - 1/2 Mile ESE
AC1196	NJDEP3001251165	1/4 - 1/2 Mile ESE

## GEOCHECK® - PHYSICAL SETTING SOURCE SUMMARY

### STATE DATABASE WELL INFORMATION

MAP ID	WELL ID	LOCATION FROM TP
AC1197	NJDEP3001251166	1/4 - 1/2 Mile ESE
AC1198	NJDEP3001251655	1/4 - 1/2 Mile ESE
AC1199	NJDEP3001250706	1/4 - 1/2 Mile ESE
AC1200	NJDEP3001250703	1/4 - 1/2 Mile ESE
AC1201	NJDEP3001250704	1/4 - 1/2 Mile ESE
AC1202	NJDEP3001250705	1/4 - 1/2 Mile ESE
AC1203	NJDEP3001251660	1/4 - 1/2 Mile ESE
AC1204	NJDEP3001251661	1/4 - 1/2 Mile ESE
AC1205	NJDEP3001251662	1/4 - 1/2 Mile ESE
AC1206	NJDEP3001251659	1/4 - 1/2 Mile ESE
AC1207	NJDEP3001251656	1/4 - 1/2 Mile ESE
AC1208	NJDEP3001251657	1/4 - 1/2 Mile ESE
AC1209	NJDEP3001251658	1/4 - 1/2 Mile ESE
Z1210	NJDEP3001236938	1/4 - 1/2 Mile East
Z1211	NJDEP3001236939	1/4 - 1/2 Mile East
AD1212	NJDEP3001255161	1/4 - 1/2 Mile SE
AD1213	NJDEP3001255164	1/4 - 1/2 Mile SE
AD1214	NJDEP3001252961	1/4 - 1/2 Mile SE
AD1215	NJDEP3001255137	1/4 - 1/2 Mile SE
AD1216	NJDEP3001255166	1/4 - 1/2 Mile SE
AD1217	NJDEP3001255175	1/4 - 1/2 Mile SE
AD1218	NJDEP3001255177	1/4 - 1/2 Mile SE
AD1219	NJDEP3001255169	1/4 - 1/2 Mile SE
AD1220	NJDEP3001255172	1/4 - 1/2 Mile SE
Z1221	NJDEP3001236941	1/4 - 1/2 Mile East
AE1222	NJDEP3001264613	1/4 - 1/2 Mile NNW
AE1223	NJDEP3001264595	1/4 - 1/2 Mile NNW
AE1224	NJDEP3001264594	1/4 - 1/2 Mile NNW
AE1225	NJDEP3001265280	1/4 - 1/2 Mile NNW
AE1226	NJDEP3001265278	1/4 - 1/2 Mile NNW
AE1227	NJDEP3001264614	1/4 - 1/2 Mile NNW
AF1228	NJDEP3001230875	1/4 - 1/2 Mile SSW
AF1229	NJDEP3001230874	1/4 - 1/2 Mile SSW
Z1230	NJDEP3001236948	1/4 - 1/2 Mile East
Z1231	NJDEP3001236945	1/4 - 1/2 Mile East
AG1232	NJDEP3001252118	1/4 - 1/2 Mile West
AG1233	NJDEP3001252119	1/4 - 1/2 Mile West
AG1234	NJDEP3001252117	1/4 - 1/2 Mile West
AG1235	NJDEP3001252115	1/4 - 1/2 Mile West
AG1236	NJDEP3001252116	1/4 - 1/2 Mile West
AG1237	NJDEP3001257494	1/4 - 1/2 Mile West
AG1238	NJDEP3001269001	1/4 - 1/2 Mile West
AG1239	NJDEP3001252122	1/4 - 1/2 Mile West
AG1240	NJDEP3001252120	1/4 - 1/2 Mile West
AG1241	NJDEP3001252121	1/4 - 1/2 Mile West
AD1242	NJDEP3001240702	1/4 - 1/2 Mile SE
AD1243	NJDEP3001240701	1/4 - 1/2 Mile SE
Z1244	NJDEP3001236947	1/4 - 1/2 Mile East
AH1245	NJDEP3001236831	1/4 - 1/2 Mile East
AH1246	NJDEP3001236832	1/4 - 1/2 Mile East
AF1247	NJDEP3001230876	1/4 - 1/2 Mile SSW
AF1248	NJDEP3001230877	1/4 - 1/2 Mile SSW

## GEOCHECK® - PHYSICAL SETTING SOURCE SUMMARY

### STATE DATABASE WELL INFORMATION

MAP ID	WELL ID	LOCATION FROM TP
AH1249	NJDEP3001241648	1/4 - 1/2 Mile East
AH1250	NJDEP3001241645	1/4 - 1/2 Mile East
AB1251	NJDEP3001250548	1/4 - 1/2 Mile South
AD1252	NJDEP3001240704	1/4 - 1/2 Mile SE
AH1253	NJDEP3001255243	1/4 - 1/2 Mile East
AF1254	NJDEP3001230878	1/4 - 1/2 Mile SSW
AI1255	NJDEP3001254849	1/4 - 1/2 Mile East
AI1256	NJDEP3001254851	1/4 - 1/2 Mile East
AI1257	NJDEP3001254482	1/4 - 1/2 Mile East
AI1258	NJDEP3001254478	1/4 - 1/2 Mile East
AI1259	NJDEP3001254480	1/4 - 1/2 Mile East
AI1260	NJDEP3001254853	1/4 - 1/2 Mile East
AI1261	NJDEP3001255240	1/4 - 1/2 Mile East
AI1262	NJDEP3001255242	1/4 - 1/2 Mile East
AI1263	NJDEP3001255238	1/4 - 1/2 Mile East
AI1264	NJDEP3001255044	1/4 - 1/2 Mile East
AI1265	NJDEP3001255236	1/4 - 1/2 Mile East
AF1266	NJDEP3001230879	1/4 - 1/2 Mile SSW
AH1267	NJDEP3001236830	1/4 - 1/2 Mile East
AD1268	NJDEP3001244052	1/4 - 1/2 Mile SE
AD1269	NJDEP3001244051	1/4 - 1/2 Mile SE
AD1270	NJDEP3001244050	1/4 - 1/2 Mile SE
AD1271	NJDEP3001246007	1/4 - 1/2 Mile SE
AD1272	NJDEP3001246006	1/4 - 1/2 Mile SE
AD1273	NJDEP3001244053	1/4 - 1/2 Mile SE
AD1274	NJDEP3001244046	1/4 - 1/2 Mile SE
AD1275	NJDEP3001244045	1/4 - 1/2 Mile SE
AD1276	NJDEP3001244044	1/4 - 1/2 Mile SE
AD1277	NJDEP3001244049	1/4 - 1/2 Mile SE
AD1278	NJDEP3001244048	1/4 - 1/2 Mile SE
AD1279	NJDEP3001244047	1/4 - 1/2 Mile SE
AD1280	NJDEP3001246016	1/4 - 1/2 Mile SE
AD1281	NJDEP3001246015	1/4 - 1/2 Mile SE
AD1282	NJDEP3001246014	1/4 - 1/2 Mile SE
AD1283	NJDEP3001246019	1/4 - 1/2 Mile SE
AD1284	NJDEP3001246018	1/4 - 1/2 Mile SE
AD1285	NJDEP3001246017	1/4 - 1/2 Mile SE
AD1286	NJDEP3001246010	1/4 - 1/2 Mile SE
AD1287	NJDEP3001246009	1/4 - 1/2 Mile SE
AD1288	NJDEP3001246008	1/4 - 1/2 Mile SE
AD1289	NJDEP3001246013	1/4 - 1/2 Mile SE
AD1290	NJDEP3001246012	1/4 - 1/2 Mile SE
AD1291	NJDEP3001246011	1/4 - 1/2 Mile SE
AH1292	NJDEP3001236829	1/4 - 1/2 Mile East
AH1293	NJDEP3001231869	1/4 - 1/2 Mile ENE
AD1294	NJDEP3001240706	1/4 - 1/2 Mile SE
AD1295	NJDEP3001240703	1/4 - 1/2 Mile SE
AD1296	NJDEP3001240705	1/4 - 1/2 Mile SE
AI1297	NJDEP3001235759	1/4 - 1/2 Mile East
AI1298	NJDEP3001235760	1/4 - 1/2 Mile East
AH1299	NJDEP3001236949	1/4 - 1/2 Mile East
AH1300	NJDEP3001231871	1/4 - 1/2 Mile ENE

## GEOCHECK® - PHYSICAL SETTING SOURCE SUMMARY

### STATE DATABASE WELL INFORMATION

MAP ID	WELL ID	LOCATION FROM TP
AH1301	NJDEP3001231872	1/4 - 1/2 Mile ENE
AH1302	NJDEP3001231873	1/4 - 1/2 Mile ENE
AJ1303	NJDEP3001262744	1/4 - 1/2 Mile NE
AJ1304	NJDEP3001262745	1/4 - 1/2 Mile NE
AJ1305	NJDEP3001262676	1/4 - 1/2 Mile NE
AJ1306	NJDEP3001262677	1/4 - 1/2 Mile NE
AJ1307	NJDEP3001262746	1/4 - 1/2 Mile NE
AJ1308	NJDEP3001263386	1/4 - 1/2 Mile NE
AJ1309	NJDEP3001263387	1/4 - 1/2 Mile NE
AJ1310	NJDEP3001262747	1/4 - 1/2 Mile NE
AJ1311	NJDEP3001262748	1/4 - 1/2 Mile NE
AJ1312	NJDEP3001261700	1/4 - 1/2 Mile NE
AJ1313	NJDEP3001260206	1/4 - 1/2 Mile NE
AJ1314	NJDEP3001260207	1/4 - 1/2 Mile NE
AJ1315	NJDEP3001260204	1/4 - 1/2 Mile NE
AJ1316	NJDEP3001260205	1/4 - 1/2 Mile NE
AJ1317	NJDEP3001261695	1/4 - 1/2 Mile NE
AJ1318	NJDEP3001261698	1/4 - 1/2 Mile NE
AJ1319	NJDEP3001261699	1/4 - 1/2 Mile NE
AJ1320	NJDEP3001261696	1/4 - 1/2 Mile NE
AJ1321	NJDEP3001261697	1/4 - 1/2 Mile NE
AJ1322	NJDEP3001265530	1/4 - 1/2 Mile NE
AJ1323	NJDEP3001265533	1/4 - 1/2 Mile NE
AJ1324	NJDEP3001264157	1/4 - 1/2 Mile NE
AJ1325	NJDEP3001265527	1/4 - 1/2 Mile NE
AJ1326	NJDEP3001265535	1/4 - 1/2 Mile NE
AJ1327	NJDEP3001268897	1/4 - 1/2 Mile NE
AJ1328	NJDEP3001268898	1/4 - 1/2 Mile NE
AJ1329	NJDEP3001265537	1/4 - 1/2 Mile NE
AJ1330	NJDEP3001265539	1/4 - 1/2 Mile NE
AJ1331	NJDEP3001264155	1/4 - 1/2 Mile NE
AJ1332	NJDEP3001263390	1/4 - 1/2 Mile NE
AJ1333	NJDEP3001263391	1/4 - 1/2 Mile NE
AJ1334	NJDEP3001263388	1/4 - 1/2 Mile NE
AJ1335	NJDEP3001263389	1/4 - 1/2 Mile NE
AJ1336	NJDEP3001263392	1/4 - 1/2 Mile NE
AJ1337	NJDEP3001264153	1/4 - 1/2 Mile NE
AJ1338	NJDEP3001264154	1/4 - 1/2 Mile NE
AJ1339	NJDEP3001263393	1/4 - 1/2 Mile NE
AJ1340	NJDEP3001263394	1/4 - 1/2 Mile NE
AK1341	NJDEP3001231865	1/4 - 1/2 Mile ENE
AK1342	NJDEP3001231866	1/4 - 1/2 Mile ENE
AK1343	NJDEP3001231867	1/4 - 1/2 Mile ENE
AI1344	NJDEP3001255273	1/4 - 1/2 Mile ESE
AI1345	NJDEP3001255272	1/4 - 1/2 Mile ESE
AI1346	NJDEP3001255271	1/4 - 1/2 Mile ESE
AI1347	NJDEP3001255274	1/4 - 1/2 Mile ESE
AI1348	NJDEP3001256883	1/4 - 1/2 Mile ESE
AI1349	NJDEP3001255276	1/4 - 1/2 Mile ESE
AI1350	NJDEP3001255275	1/4 - 1/2 Mile ESE
AK1351	NJDEP3001254930	1/4 - 1/2 Mile ENE
AK1352	NJDEP3001254932	1/4 - 1/2 Mile ENE

## GEOCHECK® - PHYSICAL SETTING SOURCE SUMMARY

### STATE DATABASE WELL INFORMATION

MAP ID	WELL ID	LOCATION FROM TP
AK1353	NJDEP3001254473	1/4 - 1/2 Mile ENE
AK1354	NJDEP3001254475	1/4 - 1/2 Mile ENE
AK1355	NJDEP3001255031	1/4 - 1/2 Mile ENE
AK1356	NJDEP3001255033	1/4 - 1/2 Mile ENE
AK1357	NJDEP3001254934	1/4 - 1/2 Mile ENE
AK1358	NJDEP3001254936	1/4 - 1/2 Mile ENE
AK1359	NJDEP3001254028	1/4 - 1/2 Mile ENE
AK1360	NJDEP3001253038	1/4 - 1/2 Mile ENE
AK1361	NJDEP3001253040	1/4 - 1/2 Mile ENE
AK1362	NJDEP3001253034	1/4 - 1/2 Mile ENE
AK1363	NJDEP3001253036	1/4 - 1/2 Mile ENE
AK1364	NJDEP3001254024	1/4 - 1/2 Mile ENE
AK1365	NJDEP3001254026	1/4 - 1/2 Mile ENE
AK1366	NJDEP3001253042	1/4 - 1/2 Mile ENE
AK1367	NJDEP3001254022	1/4 - 1/2 Mile ENE
AK1368	NJDEP3001256438	1/4 - 1/2 Mile ENE
AK1369	NJDEP3001257589	1/4 - 1/2 Mile ENE
AK1370	NJDEP3001256434	1/4 - 1/2 Mile ENE
AK1371	NJDEP3001256436	1/4 - 1/2 Mile ENE
AK1372	NJDEP3001264417	1/4 - 1/2 Mile ENE
AK1373	NJDEP3001264420	1/4 - 1/2 Mile ENE
AK1374	NJDEP3001264411	1/4 - 1/2 Mile ENE
AK1375	NJDEP3001264414	1/4 - 1/2 Mile ENE
AK1376	NJDEP3001256432	1/4 - 1/2 Mile ENE
AK1377	NJDEP3001255039	1/4 - 1/2 Mile ENE
AK1378	NJDEP3001255041	1/4 - 1/2 Mile ENE
AK1379	NJDEP3001255035	1/4 - 1/2 Mile ENE
AK1380	NJDEP3001255037	1/4 - 1/2 Mile ENE
AK1381	NJDEP3001256428	1/4 - 1/2 Mile ENE
AK1382	NJDEP3001256430	1/4 - 1/2 Mile ENE
AK1383	NJDEP3001255129	1/4 - 1/2 Mile ENE
AK1384	NJDEP3001256426	1/4 - 1/2 Mile ENE
AJ1385	NJDEP3001233120	1/4 - 1/2 Mile NE
AH1386	NJDEP3001235769	1/4 - 1/2 Mile East
AH1387	NJDEP3001235770	1/4 - 1/2 Mile East
AJ1388	NJDEP3001233119	1/4 - 1/2 Mile NE
AL1389	NJDEP3001249402	1/4 - 1/2 Mile South
AL1390	NJDEP3001249401	1/4 - 1/2 Mile South
AL1391	NJDEP3001249897	1/4 - 1/2 Mile South
AL1392	NJDEP3001249896	1/4 - 1/2 Mile South
AK1393	NJDEP3001258726	1/4 - 1/2 Mile ENE
AK1394	NJDEP3001258725	1/4 - 1/2 Mile ENE
AK1395	NJDEP3001258723	1/4 - 1/2 Mile ENE
AK1396	NJDEP3001259292	1/4 - 1/2 Mile ENE
AK1397	NJDEP3001259291	1/4 - 1/2 Mile ENE
AK1398	NJDEP3001258728	1/4 - 1/2 Mile ENE
AK1399	NJDEP3001256895	1/4 - 1/2 Mile ENE
AK1400	NJDEP3001256893	1/4 - 1/2 Mile ENE
AK1401	NJDEP3001256891	1/4 - 1/2 Mile ENE
AK1402	NJDEP3001258722	1/4 - 1/2 Mile ENE
AK1403	NJDEP3001258720	1/4 - 1/2 Mile ENE
AK1404	NJDEP3001256897	1/4 - 1/2 Mile ENE

## GEOCHECK® - PHYSICAL SETTING SOURCE SUMMARY

### STATE DATABASE WELL INFORMATION

MAP ID	WELL ID	LOCATION FROM TP
AK1405	NJDEP3001264583	1/4 - 1/2 Mile ENE
AK1406	NJDEP3001264582	1/4 - 1/2 Mile ENE
AK1407	NJDEP3001264581	1/4 - 1/2 Mile ENE
AK1408	NJDEP3001265119	1/4 - 1/2 Mile ENE
AK1409	NJDEP3001265117	1/4 - 1/2 Mile ENE
AK1410	NJDEP3001264584	1/4 - 1/2 Mile ENE
AK1411	NJDEP3001259343	1/4 - 1/2 Mile ENE
AK1412	NJDEP3001259342	1/4 - 1/2 Mile ENE
AK1413	NJDEP3001259341	1/4 - 1/2 Mile ENE
AK1414	NJDEP3001259346	1/4 - 1/2 Mile ENE
AK1415	NJDEP3001259345	1/4 - 1/2 Mile ENE
AK1416	NJDEP3001259344	1/4 - 1/2 Mile ENE
AM1417	NJDEP3001235765	1/4 - 1/2 Mile ENE
AM1418	NJDEP3001235766	1/4 - 1/2 Mile ENE
AN1419	NJDEP3001250840	1/4 - 1/2 Mile WSW
AN1420	NJDEP3001250841	1/4 - 1/2 Mile WSW
AN1421	NJDEP3001250839	1/4 - 1/2 Mile WSW
AN1422	NJDEP3001250419	1/4 - 1/2 Mile WSW
AN1423	NJDEP3001250838	1/4 - 1/2 Mile WSW
AN1424	NJDEP3001253894	1/4 - 1/2 Mile WSW
AN1425	NJDEP3001253895	1/4 - 1/2 Mile WSW
AN1426	NJDEP3001253893	1/4 - 1/2 Mile WSW
AN1427	NJDEP3001250842	1/4 - 1/2 Mile WSW
AN1428	NJDEP3001250843	1/4 - 1/2 Mile WSW
AO1429	NJDEP3001264482	1/4 - 1/2 Mile NNE
AO1430	NJDEP3001264486	1/4 - 1/2 Mile NNE
AO1431	NJDEP3001264490	1/4 - 1/2 Mile NNE
AO1432	NJDEP3001262056	1/4 - 1/2 Mile NNE
AK1433	NJDEP3001231870	1/4 - 1/2 Mile East
AK1434	NJDEP3001231874	1/4 - 1/2 Mile East
AP1435	NJDEP3001251034	1/4 - 1/2 Mile SSE
AP1436	NJDEP3001251148	1/4 - 1/2 Mile SSE
AP1437	NJDEP3001251149	1/4 - 1/2 Mile SSE
AP1438	NJDEP3001246765	1/4 - 1/2 Mile SSE
AP1439	NJDEP3001246766	1/4 - 1/2 Mile SSE
AP1440	NJDEP3001251033	1/4 - 1/2 Mile SSE
AP1441	NJDEP3001251153	1/4 - 1/2 Mile SSE
AP1442	NJDEP3001251864	1/4 - 1/2 Mile SSE
AP1443	NJDEP3001251865	1/4 - 1/2 Mile SSE
AP1444	NJDEP3001251150	1/4 - 1/2 Mile SSE
AP1445	NJDEP3001251151	1/4 - 1/2 Mile SSE
AP1446	NJDEP3001251152	1/4 - 1/2 Mile SSE
AK1447	NJDEP3001231868	1/4 - 1/2 Mile ENE
AO1448	NJDEP3001239787	1/2 - 1 Mile NNE
AK1449	NJDEP3001231864	1/2 - 1 Mile East
AQ1450	NJDEP3001264866	1/2 - 1 Mile NW
AQ1451	NJDEP3001264922	1/2 - 1 Mile NW
AQ1452	NJDEP3001264923	1/2 - 1 Mile NW
AK1453	NJDEP3001231863	1/2 - 1 Mile East
AR1454	NJDEP3001260713	1/2 - 1 Mile NW
AR1455	NJDEP3001260714	1/2 - 1 Mile NW
AR1456	NJDEP3001260711	1/2 - 1 Mile NW

## GEOCHECK® - PHYSICAL SETTING SOURCE SUMMARY

### STATE DATABASE WELL INFORMATION

MAP ID	WELL ID	LOCATION FROM TP
AR1457	NJDEP3001260712	1/2 - 1 Mile NW
AR1458	NJDEP3001260715	1/2 - 1 Mile NW
AR1459	NJDEP3001262435	1/2 - 1 Mile NW
AR1460	NJDEP3001262436	1/2 - 1 Mile NW
AR1461	NJDEP3001260716	1/2 - 1 Mile NW
AR1462	NJDEP3001260717	1/2 - 1 Mile NW
AO1463	NJDEP3001237776	1/2 - 1 Mile NNE
AO1464	NJDEP3001263259	1/2 - 1 Mile NNE
1465	NJDEP3001242514	1/2 - 1 Mile North
AK1466	NJDEP3001235750	1/2 - 1 Mile East
AK1467	NJDEP3001235751	1/2 - 1 Mile East
AS1468	NJMONS100011357	1/2 - 1 Mile NE
AT1469	NJDEP3001252532	1/2 - 1 Mile SSW
AT1470	NJDEP3001252533	1/2 - 1 Mile SSW
AT1471	NJDEP3001252534	1/2 - 1 Mile SSW
AT1472	NJDEP3001252529	1/2 - 1 Mile SSW
AT1473	NJDEP3001252530	1/2 - 1 Mile SSW
AT1474	NJDEP3001252531	1/2 - 1 Mile SSW
AT1475	NJDEP3001252535	1/2 - 1 Mile SSW
AT1476	NJDEP3001254928	1/2 - 1 Mile SSW
AT1477	NJDEP3001254929	1/2 - 1 Mile SSW
AT1478	NJDEP3001257342	1/2 - 1 Mile SSW
AT1479	NJDEP3001252536	1/2 - 1 Mile SSW
AT1480	NJDEP3001254925	1/2 - 1 Mile SSW
AT1481	NJDEP3001254926	1/2 - 1 Mile SSW
AO1482	NJDEP3001239788	1/2 - 1 Mile NNE
AS1483	NJMONS100001595	1/2 - 1 Mile NE
AS1484	NJMONS100014261	1/2 - 1 Mile NE
AQ1485	NJDEP3001231521	1/2 - 1 Mile NNW
AQ1486	NJDEP3001231957	1/2 - 1 Mile NNW
AS1487	NJMONS100003982	1/2 - 1 Mile NE
AS1488	NJMONS100015293	1/2 - 1 Mile NE
AQ1489	NJDEP3001231522	1/2 - 1 Mile NNW
AQ1490	NJDEP3001231958	1/2 - 1 Mile NNW
AU1491	NJDEP3001260843	1/2 - 1 Mile North
AU1492	NJDEP3001260842	1/2 - 1 Mile North
AU1493	NJDEP3001260844	1/2 - 1 Mile North
AU1494	NJDEP3001264062	1/2 - 1 Mile North
AU1495	NJDEP3001264061	1/2 - 1 Mile North
AV1496	NJDEP3001259579	1/2 - 1 Mile WNW
AV1497	NJDEP3001259580	1/2 - 1 Mile WNW
AW1498	NJDEP3001235748	1/2 - 1 Mile East
AW1499	NJDEP3001235749	1/2 - 1 Mile East
AW1500	NJDEP3001251093	1/2 - 1 Mile East
AW1501	NJDEP3001251094	1/2 - 1 Mile East
AW1502	NJDEP3001251091	1/2 - 1 Mile East
AW1503	NJDEP3001251088	1/2 - 1 Mile East
AW1504	NJDEP3001251090	1/2 - 1 Mile East
AW1505	NJDEP3001251380	1/2 - 1 Mile East
AW1506	NJDEP3001251382	1/2 - 1 Mile East
AW1507	NJDEP3001251379	1/2 - 1 Mile East
AW1508	NJDEP3001251096	1/2 - 1 Mile East

## GEOCHECK® - PHYSICAL SETTING SOURCE SUMMARY

### STATE DATABASE WELL INFORMATION

MAP ID	WELL ID	LOCATION FROM TP
AW1509	NJDEP3001251378	1/2 - 1 Mile East
AW1510	NJDEP3001231894	1/2 - 1 Mile ENE
AQ1511	NJDEP3001232000	1/2 - 1 Mile NNW
AQ1512	NJDEP3001231999	1/2 - 1 Mile NNW
AW1513	NJDEP3001251381	1/2 - 1 Mile East
AW1514	NJDEP3001231897	1/2 - 1 Mile ENE
1515	NJDEP3001242626	1/2 - 1 Mile West
AW1516	NJDEP3001231892	1/2 - 1 Mile ENE
AW1517	NJDEP3001231893	1/2 - 1 Mile ENE
AW1518	NJDEP3001231944	1/2 - 1 Mile ENE
AW1519	NJDEP3001231945	1/2 - 1 Mile ENE
AW1520	NJDEP3001231896	1/2 - 1 Mile ENE
AW1521	NJDEP3001231898	1/2 - 1 Mile ENE
AW1522	NJDEP3001231899	1/2 - 1 Mile ENE
AW1523	NJDEP3001231895	1/2 - 1 Mile ENE
AX1524	NJDEP3001261704	1/2 - 1 Mile NNE
AX1525	NJDEP3001261703	1/2 - 1 Mile NNE
AX1526	NJDEP3001260808	1/2 - 1 Mile NNE
AX1527	NJDEP3001263277	1/2 - 1 Mile NNE
AX1528	NJDEP3001263276	1/2 - 1 Mile NNE
AX1529	NJDEP3001263275	1/2 - 1 Mile NNE
AX1530	NJDEP3001260807	1/2 - 1 Mile NNE
AX1531	NJDEP3001260803	1/2 - 1 Mile NNE
AX1532	NJDEP3001260783	1/2 - 1 Mile NNE
AX1533	NJDEP3001260782	1/2 - 1 Mile NNE
AX1534	NJDEP3001260806	1/2 - 1 Mile NNE
AX1535	NJDEP3001260805	1/2 - 1 Mile NNE
AX1536	NJDEP3001260804	1/2 - 1 Mile NNE
AX1537	NJDEP3001263977	1/2 - 1 Mile NNE
AX1538	NJDEP3001263976	1/2 - 1 Mile NNE
AX1539	NJDEP3001263975	1/2 - 1 Mile NNE
AX1540	NJDEP3001263980	1/2 - 1 Mile NNE
AX1541	NJDEP3001263979	1/2 - 1 Mile NNE
AX1542	NJDEP3001263978	1/2 - 1 Mile NNE
AX1543	NJDEP3001263974	1/2 - 1 Mile NNE
AX1544	NJDEP3001263298	1/2 - 1 Mile NNE
AX1545	NJDEP3001263297	1/2 - 1 Mile NNE
AX1546	NJDEP3001263278	1/2 - 1 Mile NNE
AX1547	NJDEP3001263973	1/2 - 1 Mile NNE
AX1548	NJDEP3001263300	1/2 - 1 Mile NNE
AX1549	NJDEP3001263299	1/2 - 1 Mile NNE
AP1550	NJDEP3001240561	1/2 - 1 Mile SSE
AY1551	NJDEP3001240319	1/2 - 1 Mile NE
AZ1552	NJDEP3001235406	1/2 - 1 Mile ENE
AZ1553	NJDEP3001235405	1/2 - 1 Mile ENE
BA1554	NJDEP3001231497	1/2 - 1 Mile SW
BA1555	NJDEP3001231498	1/2 - 1 Mile SW
BA1556	NJDEP3001231499	1/2 - 1 Mile SW
AZ1557	NJDEP3001231263	1/2 - 1 Mile ENE
AZ1558	NJDEP3001231262	1/2 - 1 Mile ENE
AZ1559	NJDEP3001231342	1/2 - 1 Mile ENE
AZ1560	NJDEP3001231343	1/2 - 1 Mile ENE

## GEOCHECK® - PHYSICAL SETTING SOURCE SUMMARY

### STATE DATABASE WELL INFORMATION

MAP ID	WELL ID	LOCATION FROM TP
AZ1561	NJDEP3001231344	1/2 - 1 Mile ENE
AZ1562	NJDEP3001231345	1/2 - 1 Mile ENE
AZ1563	NJDEP3001231346	1/2 - 1 Mile ENE
AZ1564	NJDEP3001231347	1/2 - 1 Mile ENE
BB1565	NJDEP3001232547	1/2 - 1 Mile SSE
BB1566	NJDEP3001232548	1/2 - 1 Mile SSE
BB1567	NJDEP3001232549	1/2 - 1 Mile SSE
BB1568	NJDEP3001232550	1/2 - 1 Mile SSE
BB1569	NJDEP3001232551	1/2 - 1 Mile SSE
BB1570	NJDEP3001232552	1/2 - 1 Mile SSE
BC1571	NJDEP3001245367	1/2 - 1 Mile SE
BC1572	NJDEP3001245366	1/2 - 1 Mile SE
BC1573	NJDEP3001245365	1/2 - 1 Mile SE
BC1574	NJDEP3001245368	1/2 - 1 Mile SE
BC1575	NJDEP3001245371	1/2 - 1 Mile SE
BC1576	NJDEP3001245370	1/2 - 1 Mile SE
BC1577	NJDEP3001245369	1/2 - 1 Mile SE
BC1578	NJDEP3001245360	1/2 - 1 Mile SE
BC1579	NJDEP3001245359	1/2 - 1 Mile SE
BC1580	NJDEP3001245358	1/2 - 1 Mile SE
BC1581	NJDEP3001245361	1/2 - 1 Mile SE
BC1582	NJDEP3001245364	1/2 - 1 Mile SE
BC1583	NJDEP3001245363	1/2 - 1 Mile SE
BC1584	NJDEP3001245362	1/2 - 1 Mile SE
BC1585	NJDEP3001245855	1/2 - 1 Mile SE
BC1586	NJDEP3001256514	1/2 - 1 Mile SE
BC1587	NJDEP3001245864	1/2 - 1 Mile SE
BC1588	NJDEP3001245863	1/2 - 1 Mile SE
BC1589	NJDEP3001256515	1/2 - 1 Mile SE
BC1590	NJDEP3001256518	1/2 - 1 Mile SE
BC1591	NJDEP3001256517	1/2 - 1 Mile SE
BC1592	NJDEP3001256516	1/2 - 1 Mile SE
BC1593	NJDEP3001245858	1/2 - 1 Mile SE
BC1594	NJDEP3001245857	1/2 - 1 Mile SE
BC1595	NJDEP3001245856	1/2 - 1 Mile SE
BC1596	NJDEP3001245859	1/2 - 1 Mile SE
BC1597	NJDEP3001245862	1/2 - 1 Mile SE
BC1598	NJDEP3001245861	1/2 - 1 Mile SE
BC1599	NJDEP3001245860	1/2 - 1 Mile SE
BB1600	NJDEP3001232236	1/2 - 1 Mile SSE
BB1601	NJDEP3001232237	1/2 - 1 Mile SSE
BB1602	NJDEP3001232234	1/2 - 1 Mile SSE
AZ1603	NJDEP3001231556	1/2 - 1 Mile ENE
BB1604	NJDEP3001232235	1/2 - 1 Mile SSE
BD1605	NJDEP3001231551	1/2 - 1 Mile ENE
BE1606	NJDEP3001260063	1/2 - 1 Mile NNW
BE1607	NJDEP3001261015	1/2 - 1 Mile NNW
BE1608	NJDEP3001260061	1/2 - 1 Mile NNW
BE1609	NJDEP3001260062	1/2 - 1 Mile NNW
BE1610	NJDEP3001264409	1/2 - 1 Mile NNW
BE1611	NJDEP3001268560	1/2 - 1 Mile NNW
BE1612	NJDEP3001261016	1/2 - 1 Mile NNW

## GEOCHECK® - PHYSICAL SETTING SOURCE SUMMARY

### STATE DATABASE WELL INFORMATION

MAP ID	WELL ID	LOCATION FROM TP
BE1613	NJDEP3001264408	1/2 - 1 Mile NNW
BB1614	NJDEP3001235912	1/2 - 1 Mile SSE
BB1615	NJDEP3001235913	1/2 - 1 Mile SSE
AZ1616	NJDEP3001235404	1/2 - 1 Mile ENE
AZ1617	NJDEP3001231552	1/2 - 1 Mile ENE
BF1618	NJDEP3001251719	1/2 - 1 Mile ESE
BF1619	NJDEP3001251718	1/2 - 1 Mile ESE
BF1620	NJDEP3001251821	1/2 - 1 Mile ESE
BF1621	NJDEP3001251820	1/2 - 1 Mile ESE
BF1622	NJDEP3001251717	1/2 - 1 Mile ESE
BF1623	NJDEP3001251714	1/2 - 1 Mile ESE
BF1624	NJDEP3001251713	1/2 - 1 Mile ESE
BF1625	NJDEP3001251716	1/2 - 1 Mile ESE
BF1626	NJDEP3001251715	1/2 - 1 Mile ESE
BF1627	NJDEP3001251822	1/2 - 1 Mile ESE
BF1628	NJDEP3001253634	1/2 - 1 Mile ESE
BF1629	NJDEP3001253632	1/2 - 1 Mile ESE
BF1630	NJDEP3001253638	1/2 - 1 Mile ESE
BF1631	NJDEP3001253636	1/2 - 1 Mile ESE
BF1632	NJDEP3001253434	1/2 - 1 Mile ESE
BF1633	NJDEP3001252884	1/2 - 1 Mile ESE
BF1634	NJDEP3001252882	1/2 - 1 Mile ESE
BF1635	NJDEP3001252962	1/2 - 1 Mile ESE
BF1636	NJDEP3001252886	1/2 - 1 Mile ESE
AT1637	NJDEP3001238157	1/2 - 1 Mile SSW
AT1638	NJDEP3001238156	1/2 - 1 Mile SSW
AZ1639	NJDEP3001231327	1/2 - 1 Mile ENE
AZ1640	NJDEP3001231328	1/2 - 1 Mile ENE
AZ1641	NJDEP3001231555	1/2 - 1 Mile ENE
BG1642	NJDEP3001252415	1/2 - 1 Mile SE
BG1643	NJDEP3001252414	1/2 - 1 Mile SE
BG1644	NJDEP3001252417	1/2 - 1 Mile SE
BG1645	NJDEP3001252416	1/2 - 1 Mile SE
BG1646	NJDEP3001252411	1/2 - 1 Mile SE
BG1647	NJDEP3001252199	1/2 - 1 Mile SE
BG1648	NJDEP3001252413	1/2 - 1 Mile SE
BG1649	NJDEP3001252412	1/2 - 1 Mile SE
BG1650	NJDEP3001252423	1/2 - 1 Mile SE
BG1651	NJDEP3001252422	1/2 - 1 Mile SE
BG1652	NJDEP3001252426	1/2 - 1 Mile SE
BG1653	NJDEP3001252424	1/2 - 1 Mile SE
BG1654	NJDEP3001252419	1/2 - 1 Mile SE
BG1655	NJDEP3001252418	1/2 - 1 Mile SE
BG1656	NJDEP3001252421	1/2 - 1 Mile SE
BG1657	NJDEP3001252420	1/2 - 1 Mile SE
BG1658	NJDEP3001249408	1/2 - 1 Mile SE
BG1659	NJDEP3001249407	1/2 - 1 Mile SE
BG1660	NJDEP3001250059	1/2 - 1 Mile SE
BG1661	NJDEP3001250056	1/2 - 1 Mile SE
BG1662	NJDEP3001249404	1/2 - 1 Mile SE
BG1663	NJDEP3001249403	1/2 - 1 Mile SE
BG1664	NJDEP3001249406	1/2 - 1 Mile SE

## GEOCHECK® - PHYSICAL SETTING SOURCE SUMMARY

### STATE DATABASE WELL INFORMATION

MAP ID	WELL ID	LOCATION FROM TP
BG1665	NJDEP3001249405	1/2 - 1 Mile SE
BG1666	NJDEP3001250144	1/2 - 1 Mile SE
BG1667	NJDEP3001250066	1/2 - 1 Mile SE
BG1668	NJDEP3001252198	1/2 - 1 Mile SE
BG1669	NJDEP3001250145	1/2 - 1 Mile SE
BG1670	NJDEP3001250061	1/2 - 1 Mile SE
BG1671	NJDEP3001250060	1/2 - 1 Mile SE
BG1672	NJDEP3001250064	1/2 - 1 Mile SE
BG1673	NJDEP3001250063	1/2 - 1 Mile SE
BG1674	NJDEP3001252449	1/2 - 1 Mile SE
BG1675	NJDEP3001252448	1/2 - 1 Mile SE
BG1676	NJDEP3001252452	1/2 - 1 Mile SE
BG1677	NJDEP3001252451	1/2 - 1 Mile SE
BG1678	NJDEP3001252444	1/2 - 1 Mile SE
BG1679	NJDEP3001252443	1/2 - 1 Mile SE
BG1680	NJDEP3001252446	1/2 - 1 Mile SE
BG1681	NJDEP3001252445	1/2 - 1 Mile SE
BG1682	NJDEP3001252480	1/2 - 1 Mile SE
BG1683	NJDEP3001252458	1/2 - 1 Mile SE
BG1684	NJDEP3001252482	1/2 - 1 Mile SE
BG1685	NJDEP3001252481	1/2 - 1 Mile SE
BG1686	NJDEP3001252454	1/2 - 1 Mile SE
BG1687	NJDEP3001252453	1/2 - 1 Mile SE
BG1688	NJDEP3001252456	1/2 - 1 Mile SE
BG1689	NJDEP3001252455	1/2 - 1 Mile SE
BG1690	NJDEP3001252432	1/2 - 1 Mile SE
BG1691	NJDEP3001252431	1/2 - 1 Mile SE
BG1692	NJDEP3001252434	1/2 - 1 Mile SE
BG1693	NJDEP3001252433	1/2 - 1 Mile SE
BG1694	NJDEP3001252428	1/2 - 1 Mile SE
BG1695	NJDEP3001252427	1/2 - 1 Mile SE
BG1696	NJDEP3001252430	1/2 - 1 Mile SE
BG1697	NJDEP3001252429	1/2 - 1 Mile SE
BG1698	NJDEP3001252440	1/2 - 1 Mile SE
BG1699	NJDEP3001252439	1/2 - 1 Mile SE
BG1700	NJDEP3001252442	1/2 - 1 Mile SE
BG1701	NJDEP3001252441	1/2 - 1 Mile SE
BG1702	NJDEP3001252436	1/2 - 1 Mile SE
BG1703	NJDEP3001252435	1/2 - 1 Mile SE
BG1704	NJDEP3001252438	1/2 - 1 Mile SE
BG1705	NJDEP3001252437	1/2 - 1 Mile SE
AZ1706	NJDEP3001235403	1/2 - 1 Mile ENE
AZ1707	NJDEP3001231553	1/2 - 1 Mile ENE
AZ1708	NJDEP3001231554	1/2 - 1 Mile ENE
BH1709	NJDEP3001231992	1/2 - 1 Mile NNW
BI1710	NJDEP3001240560	1/2 - 1 Mile South
BH1711	NJDEP3001231990	1/2 - 1 Mile NNW
BH1712	NJDEP3001231991	1/2 - 1 Mile NNW
AZ1713	NJDEP3001231305	1/2 - 1 Mile ENE
AZ1714	NJDEP3001231301	1/2 - 1 Mile ENE
AZ1715	NJDEP3001231302	1/2 - 1 Mile ENE
BB1716	NJDEP3001239885	1/2 - 1 Mile SSE

## GEOCHECK® - PHYSICAL SETTING SOURCE SUMMARY

### STATE DATABASE WELL INFORMATION

MAP ID	WELL ID	LOCATION FROM TP
BB1717	NJDEP3001240559	1/2 - 1 Mile SSE
BI1718	NJDEP3001254620	1/2 - 1 Mile South
AY1719	NJDEP3001240318	1/2 - 1 Mile NE
BB1720	NJDEP3001239884	1/2 - 1 Mile SSE
AY1721	NJDEP3001259249	1/2 - 1 Mile NE
AY1722	NJDEP3001259252	1/2 - 1 Mile NE
BJ1723	NJDEP3001236995	1/2 - 1 Mile SSW
BJ1724	NJDEP3001236996	1/2 - 1 Mile SSW
AY1725	NJDEP3001259771	1/2 - 1 Mile NE
AY1726	NJDEP3001259770	1/2 - 1 Mile NE
AY1727	NJDEP3001259769	1/2 - 1 Mile NE
AY1728	NJDEP3001259774	1/2 - 1 Mile NE
AY1729	NJDEP3001259773	1/2 - 1 Mile NE
AY1730	NJDEP3001259772	1/2 - 1 Mile NE
AY1731	NJDEP3001259768	1/2 - 1 Mile NE
AY1732	NJDEP3001259764	1/2 - 1 Mile NE
AY1733	NJDEP3001259763	1/2 - 1 Mile NE
AY1734	NJDEP3001259762	1/2 - 1 Mile NE
AY1735	NJDEP3001259767	1/2 - 1 Mile NE
AY1736	NJDEP3001259766	1/2 - 1 Mile NE
AY1737	NJDEP3001259765	1/2 - 1 Mile NE
AY1738	NJDEP3001259775	1/2 - 1 Mile NE
AY1739	NJDEP3001259785	1/2 - 1 Mile NE
AY1740	NJDEP3001259784	1/2 - 1 Mile NE
AY1741	NJDEP3001259783	1/2 - 1 Mile NE
AY1742	NJDEP3001259788	1/2 - 1 Mile NE
AY1743	NJDEP3001259787	1/2 - 1 Mile NE
AY1744	NJDEP3001259786	1/2 - 1 Mile NE
AY1745	NJDEP3001259782	1/2 - 1 Mile NE
AY1746	NJDEP3001259778	1/2 - 1 Mile NE
AY1747	NJDEP3001259777	1/2 - 1 Mile NE
AY1748	NJDEP3001259776	1/2 - 1 Mile NE
AY1749	NJDEP3001259781	1/2 - 1 Mile NE
AY1750	NJDEP3001259780	1/2 - 1 Mile NE
AY1751	NJDEP3001259779	1/2 - 1 Mile NE
AY1752	NJDEP3001259761	1/2 - 1 Mile NE
AY1753	NJDEP3001259288	1/2 - 1 Mile NE
AY1754	NJDEP3001259287	1/2 - 1 Mile NE
AY1755	NJDEP3001259286	1/2 - 1 Mile NE
AY1756	NJDEP3001259746	1/2 - 1 Mile NE
AY1757	NJDEP3001259745	1/2 - 1 Mile NE
AY1758	NJDEP3001259744	1/2 - 1 Mile NE
AY1759	NJDEP3001259285	1/2 - 1 Mile NE
AY1760	NJDEP3001259160	1/2 - 1 Mile NE
AY1761	NJDEP3001258740	1/2 - 1 Mile NE
AY1762	NJDEP3001258739	1/2 - 1 Mile NE
AY1763	NJDEP3001259284	1/2 - 1 Mile NE
AY1764	NJDEP3001259283	1/2 - 1 Mile NE
AY1765	NJDEP3001259161	1/2 - 1 Mile NE
AY1766	NJDEP3001259747	1/2 - 1 Mile NE
AY1767	NJDEP3001259757	1/2 - 1 Mile NE
AY1768	NJDEP3001259756	1/2 - 1 Mile NE

## GEOCHECK® - PHYSICAL SETTING SOURCE SUMMARY

### STATE DATABASE WELL INFORMATION

MAP ID	WELL ID	LOCATION FROM TP
AY1769	NJDEP3001259755	1/2 - 1 Mile NE
AY1770	NJDEP3001259760	1/2 - 1 Mile NE
AY1771	NJDEP3001259759	1/2 - 1 Mile NE
AY1772	NJDEP3001259758	1/2 - 1 Mile NE
AY1773	NJDEP3001259754	1/2 - 1 Mile NE
AY1774	NJDEP3001259750	1/2 - 1 Mile NE
AY1775	NJDEP3001259749	1/2 - 1 Mile NE
AY1776	NJDEP3001259748	1/2 - 1 Mile NE
AY1777	NJDEP3001259753	1/2 - 1 Mile NE
AY1778	NJDEP3001259752	1/2 - 1 Mile NE
AY1779	NJDEP3001259751	1/2 - 1 Mile NE
AY1780	NJDEP3001259789	1/2 - 1 Mile NE
AY1781	NJDEP3001265242	1/2 - 1 Mile NE
AY1782	NJDEP3001265241	1/2 - 1 Mile NE
AY1783	NJDEP3001265240	1/2 - 1 Mile NE
AY1784	NJDEP3001265254	1/2 - 1 Mile NE
AY1785	NJDEP3001265253	1/2 - 1 Mile NE
AY1786	NJDEP3001265243	1/2 - 1 Mile NE
AY1787	NJDEP3001265239	1/2 - 1 Mile NE
AY1788	NJDEP3001264877	1/2 - 1 Mile NE
AY1789	NJDEP3001264876	1/2 - 1 Mile NE
AY1790	NJDEP3001264875	1/2 - 1 Mile NE
AY1791	NJDEP3001265238	1/2 - 1 Mile NE
AY1792	NJDEP3001265237	1/2 - 1 Mile NE
AY1793	NJDEP3001264878	1/2 - 1 Mile NE
AY1794	NJDEP3001265255	1/2 - 1 Mile NE
AY1795	NJDEP3001265265	1/2 - 1 Mile NE
AY1796	NJDEP3001265264	1/2 - 1 Mile NE
AY1797	NJDEP3001265263	1/2 - 1 Mile NE
AY1798	NJDEP3001265268	1/2 - 1 Mile NE
AY1799	NJDEP3001265267	1/2 - 1 Mile NE
AY1800	NJDEP3001265266	1/2 - 1 Mile NE
AY1801	NJDEP3001265262	1/2 - 1 Mile NE
AY1802	NJDEP3001265258	1/2 - 1 Mile NE
AY1803	NJDEP3001265257	1/2 - 1 Mile NE
AY1804	NJDEP3001265256	1/2 - 1 Mile NE
AY1805	NJDEP3001265261	1/2 - 1 Mile NE
AY1806	NJDEP3001265260	1/2 - 1 Mile NE
AY1807	NJDEP3001265259	1/2 - 1 Mile NE
AY1808	NJDEP3001259859	1/2 - 1 Mile NE
AY1809	NJDEP3001259799	1/2 - 1 Mile NE
AY1810	NJDEP3001259798	1/2 - 1 Mile NE
AY1811	NJDEP3001259797	1/2 - 1 Mile NE
AY1812	NJDEP3001259802	1/2 - 1 Mile NE
AY1813	NJDEP3001259801	1/2 - 1 Mile NE
AY1814	NJDEP3001259800	1/2 - 1 Mile NE
AY1815	NJDEP3001259796	1/2 - 1 Mile NE
AY1816	NJDEP3001259792	1/2 - 1 Mile NE
AY1817	NJDEP3001259791	1/2 - 1 Mile NE
AY1818	NJDEP3001259790	1/2 - 1 Mile NE
AY1819	NJDEP3001259795	1/2 - 1 Mile NE
AY1820	NJDEP3001259794	1/2 - 1 Mile NE

# GEOCHECK® - PHYSICAL SETTING SOURCE SUMMARY

## STATE DATABASE WELL INFORMATION

MAP ID	WELL ID	LOCATION FROM TP
AY1821	NJDEP3001259793	1/2 - 1 Mile NE
AY1822	NJDEP3001259803	1/2 - 1 Mile NE
AY1823	NJDEP3001259855	1/2 - 1 Mile NE
AY1824	NJDEP3001259854	1/2 - 1 Mile NE
AY1825	NJDEP3001259853	1/2 - 1 Mile NE
AY1826	NJDEP3001259858	1/2 - 1 Mile NE
AY1827	NJDEP3001259857	1/2 - 1 Mile NE
AY1828	NJDEP3001259856	1/2 - 1 Mile NE
AY1829	NJDEP3001259852	1/2 - 1 Mile NE
AY1830	NJDEP3001259806	1/2 - 1 Mile NE
AY1831	NJDEP3001259805	1/2 - 1 Mile NE
AY1832	NJDEP3001259804	1/2 - 1 Mile NE
AY1833	NJDEP3001259851	1/2 - 1 Mile NE
AY1834	NJDEP3001259850	1/2 - 1 Mile NE
AY1835	NJDEP3001259807	1/2 - 1 Mile NE
AW1836	NJDEP3001240234	1/2 - 1 Mile East
AW1837	NJDEP3001240235	1/2 - 1 Mile East
BK1838	NJDEP3001240236	1/2 - 1 Mile East
BL1839	NJDEP3001264289	1/2 - 1 Mile NE
BL1840	NJDEP3001264291	1/2 - 1 Mile NE
BL1841	NJDEP3001264285	1/2 - 1 Mile NE
BL1842	NJDEP3001264287	1/2 - 1 Mile NE
BL1843	NJDEP3001265492	1/2 - 1 Mile NE
BL1844	NJDEP3001265494	1/2 - 1 Mile NE
BL1845	NJDEP3001264293	1/2 - 1 Mile NE
BL1846	NJDEP3001264927	1/2 - 1 Mile NE
BB1847	NJDEP3001235915	1/2 - 1 Mile SSE
BJ1848	NJDEP3001238154	1/2 - 1 Mile SSW
BK1849	NJDEP3001240231	1/2 - 1 Mile East
BK1850	NJDEP3001240232	1/2 - 1 Mile East
BD1851	NJDEP3001260975	1/2 - 1 Mile ENE
BD1852	NJDEP3001260974	1/2 - 1 Mile ENE
BD1853	NJDEP3001260973	1/2 - 1 Mile ENE
BD1854	NJDEP3001261084	1/2 - 1 Mile ENE
BD1855	NJDEP3001261083	1/2 - 1 Mile ENE
BD1856	NJDEP3001261082	1/2 - 1 Mile ENE
BD1857	NJDEP3001260972	1/2 - 1 Mile ENE
BD1858	NJDEP3001260968	1/2 - 1 Mile ENE
BD1859	NJDEP3001260872	1/2 - 1 Mile ENE
BD1860	NJDEP3001260871	1/2 - 1 Mile ENE
BD1861	NJDEP3001260971	1/2 - 1 Mile ENE
BD1862	NJDEP3001260970	1/2 - 1 Mile ENE
BD1863	NJDEP3001260969	1/2 - 1 Mile ENE
BD1864	NJDEP3001261085	1/2 - 1 Mile ENE
BD1865	NJDEP3001261099	1/2 - 1 Mile ENE
BD1866	NJDEP3001261098	1/2 - 1 Mile ENE
BD1867	NJDEP3001261097	1/2 - 1 Mile ENE
BD1868	NJDEP3001261113	1/2 - 1 Mile ENE
BD1869	NJDEP3001261112	1/2 - 1 Mile ENE
BD1870	NJDEP3001261111	1/2 - 1 Mile ENE
BD1871	NJDEP3001261092	1/2 - 1 Mile ENE
BD1872	NJDEP3001261088	1/2 - 1 Mile ENE

## GEOCHECK® - PHYSICAL SETTING SOURCE SUMMARY

### STATE DATABASE WELL INFORMATION

MAP ID	WELL ID	LOCATION FROM TP
BD1873	NJDEP3001261087	1/2 - 1 Mile ENE
BD1874	NJDEP3001261086	1/2 - 1 Mile ENE
BD1875	NJDEP3001261091	1/2 - 1 Mile ENE
BD1876	NJDEP3001261090	1/2 - 1 Mile ENE
BD1877	NJDEP3001261089	1/2 - 1 Mile ENE
BD1878	NJDEP3001260604	1/2 - 1 Mile ENE
BD1879	NJDEP3001260190	1/2 - 1 Mile ENE
BD1880	NJDEP3001260189	1/2 - 1 Mile ENE
BD1881	NJDEP3001260188	1/2 - 1 Mile ENE
BD1882	NJDEP3001260540	1/2 - 1 Mile ENE
BD1883	NJDEP3001260539	1/2 - 1 Mile ENE
BD1884	NJDEP3001260191	1/2 - 1 Mile ENE
BD1885	NJDEP3001260187	1/2 - 1 Mile ENE
BD1886	NJDEP3001260129	1/2 - 1 Mile ENE
BD1887	NJDEP3001260128	1/2 - 1 Mile ENE
BD1888	NJDEP3001260127	1/2 - 1 Mile ENE
BD1889	NJDEP3001260186	1/2 - 1 Mile ENE
BD1890	NJDEP3001260131	1/2 - 1 Mile ENE
BD1891	NJDEP3001260130	1/2 - 1 Mile ENE
BD1892	NJDEP3001260541	1/2 - 1 Mile ENE
BD1893	NJDEP3001260588	1/2 - 1 Mile ENE
BD1894	NJDEP3001260550	1/2 - 1 Mile ENE
BD1895	NJDEP3001260549	1/2 - 1 Mile ENE
BD1896	NJDEP3001260603	1/2 - 1 Mile ENE
BD1897	NJDEP3001260590	1/2 - 1 Mile ENE
BD1898	NJDEP3001260589	1/2 - 1 Mile ENE
BD1899	NJDEP3001260548	1/2 - 1 Mile ENE
BD1900	NJDEP3001260544	1/2 - 1 Mile ENE
BD1901	NJDEP3001260543	1/2 - 1 Mile ENE
BD1902	NJDEP3001260542	1/2 - 1 Mile ENE
BD1903	NJDEP3001260547	1/2 - 1 Mile ENE
BD1904	NJDEP3001260546	1/2 - 1 Mile ENE
BD1905	NJDEP3001260545	1/2 - 1 Mile ENE
BD1906	NJDEP3001261114	1/2 - 1 Mile ENE
BD1907	NJDEP3001263182	1/2 - 1 Mile ENE
BD1908	NJDEP3001262883	1/2 - 1 Mile ENE
BD1909	NJDEP3001262882	1/2 - 1 Mile ENE
BD1910	NJDEP3001263185	1/2 - 1 Mile ENE
BD1911	NJDEP3001263184	1/2 - 1 Mile ENE
BD1912	NJDEP3001263183	1/2 - 1 Mile ENE
BD1913	NJDEP3001262881	1/2 - 1 Mile ENE
BD1914	NJDEP3001262877	1/2 - 1 Mile ENE
BD1915	NJDEP3001262876	1/2 - 1 Mile ENE
BD1916	NJDEP3001262875	1/2 - 1 Mile ENE
BD1917	NJDEP3001262880	1/2 - 1 Mile ENE
BD1918	NJDEP3001262879	1/2 - 1 Mile ENE
BD1919	NJDEP3001262878	1/2 - 1 Mile ENE
BD1920	NJDEP3001263186	1/2 - 1 Mile ENE
BD1921	NJDEP3001263212	1/2 - 1 Mile ENE
BD1922	NJDEP3001263211	1/2 - 1 Mile ENE
BD1923	NJDEP3001263210	1/2 - 1 Mile ENE
BD1924	NJDEP3001265563	1/2 - 1 Mile ENE

## GEOCHECK® - PHYSICAL SETTING SOURCE SUMMARY

### STATE DATABASE WELL INFORMATION

MAP ID	WELL ID	LOCATION FROM TP
BD1925	NJDEP3001263246	1/2 - 1 Mile ENE
BD1926	NJDEP3001263245	1/2 - 1 Mile ENE
BD1927	NJDEP3001263209	1/2 - 1 Mile ENE
BD1928	NJDEP3001263189	1/2 - 1 Mile ENE
BD1929	NJDEP3001263188	1/2 - 1 Mile ENE
BD1930	NJDEP3001263187	1/2 - 1 Mile ENE
BD1931	NJDEP3001263208	1/2 - 1 Mile ENE
BD1932	NJDEP3001263207	1/2 - 1 Mile ENE
BD1933	NJDEP3001263190	1/2 - 1 Mile ENE
BD1934	NJDEP3001262845	1/2 - 1 Mile ENE
BD1935	NJDEP3001261488	1/2 - 1 Mile ENE
BD1936	NJDEP3001261487	1/2 - 1 Mile ENE
BD1937	NJDEP3001261486	1/2 - 1 Mile ENE
BD1938	NJDEP3001261491	1/2 - 1 Mile ENE
BD1939	NJDEP3001261490	1/2 - 1 Mile ENE
BD1940	NJDEP3001261489	1/2 - 1 Mile ENE
BD1941	NJDEP3001261485	1/2 - 1 Mile ENE
BD1942	NJDEP3001261117	1/2 - 1 Mile ENE
BD1943	NJDEP3001261116	1/2 - 1 Mile ENE
BD1944	NJDEP3001261115	1/2 - 1 Mile ENE
BD1945	NJDEP3001261484	1/2 - 1 Mile ENE
BD1946	NJDEP3001261483	1/2 - 1 Mile ENE
BD1947	NJDEP3001261482	1/2 - 1 Mile ENE
BD1948	NJDEP3001261492	1/2 - 1 Mile ENE
BD1949	NJDEP3001262841	1/2 - 1 Mile ENE
BD1950	NJDEP3001262840	1/2 - 1 Mile ENE
BD1951	NJDEP3001262044	1/2 - 1 Mile ENE
BD1952	NJDEP3001262844	1/2 - 1 Mile ENE
BD1953	NJDEP3001262843	1/2 - 1 Mile ENE
BD1954	NJDEP3001262842	1/2 - 1 Mile ENE
BD1955	NJDEP3001262043	1/2 - 1 Mile ENE
BD1956	NJDEP3001261495	1/2 - 1 Mile ENE
BD1957	NJDEP3001261494	1/2 - 1 Mile ENE
BD1958	NJDEP3001261493	1/2 - 1 Mile ENE
BD1959	NJDEP3001261648	1/2 - 1 Mile ENE
BD1960	NJDEP3001261647	1/2 - 1 Mile ENE
BD1961	NJDEP3001261646	1/2 - 1 Mile ENE
BI1962	NJDEP3001243143	1/2 - 1 Mile South
BI1963	NJDEP3001243144	1/2 - 1 Mile South
BI1964	NJDEP3001243142	1/2 - 1 Mile South
BI1965	NJDEP3001243140	1/2 - 1 Mile South
BI1966	NJDEP3001243141	1/2 - 1 Mile South
BI1967	NJDEP3001243148	1/2 - 1 Mile South
BI1968	NJDEP3001243149	1/2 - 1 Mile South
BI1969	NJDEP3001243147	1/2 - 1 Mile South
BI1970	NJDEP3001243145	1/2 - 1 Mile South
BI1971	NJDEP3001243146	1/2 - 1 Mile South
BB1972	NJDEP3001235914	1/2 - 1 Mile SSE
BK1973	NJDEP3001251089	1/2 - 1 Mile East
BM1974	NJDEP3001258721	1/2 - 1 Mile NNE
BK1975	NJDEP3001231882	1/2 - 1 Mile East
BK1976	NJDEP3001240233	1/2 - 1 Mile East

## GEOCHECK® - PHYSICAL SETTING SOURCE SUMMARY

### STATE DATABASE WELL INFORMATION

MAP ID	WELL ID	LOCATION FROM TP
BE1977	NJDEP3001231993	1/2 - 1 Mile NNW
BE1978	NJDEP3001231994	1/2 - 1 Mile NNW
BK1979	NJDEP3001231883	1/2 - 1 Mile East
BK1980	NJDEP3001240227	1/2 - 1 Mile East
BJ1981	NJDEP3001238155	1/2 - 1 Mile SSW
BE1982	NJDEP3001231995	1/2 - 1 Mile NNW
BK1983	NJDEP3001251092	1/2 - 1 Mile East
BN1984	NJDEP3001258259	1/2 - 1 Mile West
BN1985	NJDEP3001257497	1/2 - 1 Mile West
BN1986	NJDEP3001258260	1/2 - 1 Mile West
BN1987	NJDEP3001268972	1/2 - 1 Mile West
BN1988	NJDEP3001268953	1/2 - 1 Mile West
1989	NJDEP3001241984	1/2 - 1 Mile WSW
BJ1990	NJDEP3001244073	1/2 - 1 Mile SSW
BJ1991	NJDEP3001244074	1/2 - 1 Mile SSW
BJ1992	NJDEP3001244075	1/2 - 1 Mile SSW
BM1993	NJDEP3001259258	1/2 - 1 Mile NNE
BB1994	NJDEP3001240126	1/2 - 1 Mile SSE
BO1995	NJDEP3001237492	1/2 - 1 Mile NE
BO1996	NJDEP3001238783	1/2 - 1 Mile NE
BB1997	NJDEP3001240124	1/2 - 1 Mile SSE
BK1998	NJDEP3001231885	1/2 - 1 Mile East
1999	NJDEP3001233434	1/2 - 1 Mile West
BB2000	NJDEP3001240122	1/2 - 1 Mile SSE
BK2001	NJDEP3001231884	1/2 - 1 Mile East
BM2002	NJDEP3001258724	1/2 - 1 Mile NNE
BK2003	NJDEP3001251095	1/2 - 1 Mile East
BB2004	NJDEP3001240120	1/2 - 1 Mile SSE
BB2005	NJDEP3001240118	1/2 - 1 Mile SSE
BB2006	NJDEP3001239083	1/2 - 1 Mile SSE
BB2007	NJDEP3001239084	1/2 - 1 Mile SSE
BB2008	NJDEP3001240115	1/2 - 1 Mile SSE
BM2009	NJDEP3001238899	1/2 - 1 Mile NNE
BM2010	NJDEP3001238900	1/2 - 1 Mile NNE
BM2011	NJDEP3001238901	1/2 - 1 Mile NNE
BB2012	NJDEP3001240113	1/2 - 1 Mile SSE
BB2013	NJDEP3001239085	1/2 - 1 Mile SSE
BB2014	NJDEP3001240111	1/2 - 1 Mile SSE
BB2015	NJDEP3001240418	1/2 - 1 Mile SSE
BB2016	NJDEP3001246059	1/2 - 1 Mile SSE
BM2017	NJDEP3001258727	1/2 - 1 Mile NNE
BB2018	NJDEP3001239086	1/2 - 1 Mile SSE
BB2019	NJDEP3001239087	1/2 - 1 Mile SSE
BB2020	NJDEP3001240415	1/2 - 1 Mile SSE
BB2021	NJDEP3001240412	1/2 - 1 Mile SSE
BK2022	NJDEP3001240229	1/2 - 1 Mile East
BB2023	NJDEP3001240108	1/2 - 1 Mile SSE
BB2024	NJDEP3001240125	1/2 - 1 Mile SSE
BP2025	NJDEP3001236108	1/2 - 1 Mile WNW
BQ2026	NJDEP3001234635	1/2 - 1 Mile ENE
BP2027	NJDEP3001236107	1/2 - 1 Mile WNW
BQ2028	NJDEP3001234634	1/2 - 1 Mile ENE

## GEOCHECK® - PHYSICAL SETTING SOURCE SUMMARY

### STATE DATABASE WELL INFORMATION

MAP ID	WELL ID	LOCATION FROM TP
BD2029	NJDEP3001259250	1/2 - 1 Mile ENE
BK2030	NJDEP3001240230	1/2 - 1 Mile East
BB2031	NJDEP3001240123	1/2 - 1 Mile SSE
BB2032	NJDEP3001240558	1/2 - 1 Mile SSE
BD2033	NJDEP3001259251	1/2 - 1 Mile ENE
BK2034	NJDEP3001240228	1/2 - 1 Mile East
BB2035	NJDEP3001240121	1/2 - 1 Mile SSE
BO2036	NJDEP3001237491	1/2 - 1 Mile NE
BD2037	NJDEP3001231789	1/2 - 1 Mile ENE
BD2038	NJDEP3001231790	1/2 - 1 Mile ENE
BB2039	NJDEP3001240085	1/2 - 1 Mile SSE
BB2040	NJDEP3001240105	1/2 - 1 Mile SSE
BB2041	NJDEP3001240119	1/2 - 1 Mile SSE
BB2042	NJDEP3001240088	1/2 - 1 Mile SSE
BB2043	NJDEP3001240114	1/2 - 1 Mile SSE
BB2044	NJDEP3001240091	1/2 - 1 Mile SSE
BO2045	NJDEP3001242652	1/2 - 1 Mile NE
BR2046	NJDEP3001260225	1/2 - 1 Mile NNE
BR2047	NJDEP3001260226	1/2 - 1 Mile NNE
BR2048	NJDEP3001260224	1/2 - 1 Mile NNE
BR2049	NJDEP3001260222	1/2 - 1 Mile NNE
BR2050	NJDEP3001260223	1/2 - 1 Mile NNE
BR2051	NJDEP3001260227	1/2 - 1 Mile NNE
BR2052	NJDEP3001260231	1/2 - 1 Mile NNE
BR2053	NJDEP3001260232	1/2 - 1 Mile NNE
BR2054	NJDEP3001260230	1/2 - 1 Mile NNE
BR2055	NJDEP3001260228	1/2 - 1 Mile NNE
BR2056	NJDEP3001260229	1/2 - 1 Mile NNE
BR2057	NJDEP3001260221	1/2 - 1 Mile NNE
BR2058	NJDEP3000157931	1/2 - 1 Mile NNE
BR2059	NJDEP3001260110	1/2 - 1 Mile NNE
BR2060	NJDEP3000157930	1/2 - 1 Mile NNE
BR2061	NJDEP3000157928	1/2 - 1 Mile NNE
BR2062	NJDEP3000157929	1/2 - 1 Mile NNE
BR2063	NJDEP3001260111	1/2 - 1 Mile NNE
BR2064	NJDEP3001260219	1/2 - 1 Mile NNE
BR2065	NJDEP3001260220	1/2 - 1 Mile NNE
BR2066	NJDEP3001260218	1/2 - 1 Mile NNE
BR2067	NJDEP3001260112	1/2 - 1 Mile NNE
BR2068	NJDEP3001260113	1/2 - 1 Mile NNE
BR2069	NJDEP3001260233	1/2 - 1 Mile NNE
BR2070	NJDEP3001262200	1/2 - 1 Mile NNE
BR2071	NJDEP3001262201	1/2 - 1 Mile NNE
BR2072	NJDEP3001262199	1/2 - 1 Mile NNE
BR2073	NJDEP3001261790	1/2 - 1 Mile NNE
BR2074	NJDEP3001261791	1/2 - 1 Mile NNE
BR2075	NJDEP3001262202	1/2 - 1 Mile NNE
BR2076	NJDEP3001262219	1/2 - 1 Mile NNE
BR2077	NJDEP3001263177	1/2 - 1 Mile NNE
BR2078	NJDEP3001262218	1/2 - 1 Mile NNE
BR2079	NJDEP3001262203	1/2 - 1 Mile NNE
BR2080	NJDEP3001262204	1/2 - 1 Mile NNE

## GEOCHECK® - PHYSICAL SETTING SOURCE SUMMARY

### STATE DATABASE WELL INFORMATION

MAP ID	WELL ID	LOCATION FROM TP
BR2081	NJDEP3001261789	1/2 - 1 Mile NNE
BR2082	NJDEP3001260237	1/2 - 1 Mile NNE
BR2083	NJDEP3001261782	1/2 - 1 Mile NNE
BR2084	NJDEP3001260236	1/2 - 1 Mile NNE
BR2085	NJDEP3001260234	1/2 - 1 Mile NNE
BR2086	NJDEP3001260235	1/2 - 1 Mile NNE
BR2087	NJDEP3001261783	1/2 - 1 Mile NNE
BR2088	NJDEP3001261787	1/2 - 1 Mile NNE
BR2089	NJDEP3001261788	1/2 - 1 Mile NNE
BR2090	NJDEP3001261786	1/2 - 1 Mile NNE
BR2091	NJDEP3001261784	1/2 - 1 Mile NNE
BR2092	NJDEP3001261785	1/2 - 1 Mile NNE
BB2093	NJDEP3001240112	1/2 - 1 Mile SSE
BS2094	NJDEP3001250910	1/2 - 1 Mile SW
BS2095	NJDEP3001250909	1/2 - 1 Mile SW
BS2096	NJDEP3001250911	1/2 - 1 Mile SW
BS2097	NJDEP3001251992	1/2 - 1 Mile SW
BS2098	NJDEP3001251991	1/2 - 1 Mile SW
BS2099	NJDEP3001247824	1/2 - 1 Mile SW
BS2100	NJDEP3001247823	1/2 - 1 Mile SW
BS2101	NJDEP3001247825	1/2 - 1 Mile SW
BS2102	NJDEP3001248037	1/2 - 1 Mile SW
BS2103	NJDEP3001248035	1/2 - 1 Mile SW
BS2104	NJDEP3001251999	1/2 - 1 Mile SW
BS2105	NJDEP3001251998	1/2 - 1 Mile SW
BS2106	NJDEP3001268903	1/2 - 1 Mile SW
BS2107	NJDEP3001269089	1/2 - 1 Mile SW
BS2108	NJDEP3001268931	1/2 - 1 Mile SW
BS2109	NJDEP3001251994	1/2 - 1 Mile SW
BS2110	NJDEP3001251993	1/2 - 1 Mile SW
BS2111	NJDEP3001251995	1/2 - 1 Mile SW
BS2112	NJDEP3001251997	1/2 - 1 Mile SW
BS2113	NJDEP3001251996	1/2 - 1 Mile SW
BB2114	NJDEP3001240083	1/2 - 1 Mile SSE
BB2115	NJDEP3001240080	1/2 - 1 Mile SSE
BB2116	NJDEP3001240116	1/2 - 1 Mile SSE
BB2117	NJDEP3001240117	1/2 - 1 Mile SSE
BB2118	NJDEP3001240410	1/2 - 1 Mile SSE
BB2119	NJDEP3001240067	1/2 - 1 Mile SSE
BB2120	NJDEP3001240068	1/2 - 1 Mile SSE
BB2121	NJDEP3001240109	1/2 - 1 Mile SSE
BB2122	NJDEP3001240110	1/2 - 1 Mile SSE
BT2123	NJDEP3001252747	1/2 - 1 Mile SSE
BT2124	NJDEP3001252745	1/2 - 1 Mile SSE
BT2125	NJDEP3001252743	1/2 - 1 Mile SSE
BT2126	NJDEP3001255069	1/2 - 1 Mile SSE
BT2127	NJDEP3001255067	1/2 - 1 Mile SSE
BT2128	NJDEP3001255065	1/2 - 1 Mile SSE
BB2129	NJDEP3001240106	1/2 - 1 Mile SSE
BB2130	NJDEP3001240107	1/2 - 1 Mile SSE
BB2131	NJDEP3001240416	1/2 - 1 Mile SSE
BB2132	NJDEP3001240417	1/2 - 1 Mile SSE

## GEOCHECK® - PHYSICAL SETTING SOURCE SUMMARY

### STATE DATABASE WELL INFORMATION

MAP ID	WELL ID	LOCATION FROM TP
BB2133	NJDEP3001240413	1/2 - 1 Mile SSE
BB2134	NJDEP3001240414	1/2 - 1 Mile SSE
BB2135	NJDEP3001240104	1/2 - 1 Mile SSE
BT2136	NJDEP3001240411	1/2 - 1 Mile SSE
BT2137	NJDEP3001240077	1/2 - 1 Mile SSE
BB2138	NJDEP3001240089	1/2 - 1 Mile SSE
BB2139	NJDEP3001240090	1/2 - 1 Mile SSE
BT2140	NJDEP3001240084	1/2 - 1 Mile SSE
BT2141	NJDEP3001243637	1/2 - 1 Mile SSE
BO2142	NJDEP3001258523	1/2 - 1 Mile ENE
BU2143	NJDEP3001244143	1/2 - 1 Mile East
BU2144	NJDEP3001244144	1/2 - 1 Mile East
BT2145	NJDEP3001240081	1/2 - 1 Mile SSE
BT2146	NJDEP3001240082	1/2 - 1 Mile SSE
BT2147	NJDEP3001240086	1/2 - 1 Mile SSE
BT2148	NJDEP3001240087	1/2 - 1 Mile SSE
BE2149	NJDEP3001231955	1/2 - 1 Mile NNW
BT2150	NJDEP3001240371	1/2 - 1 Mile SSE
BT2151	NJDEP3001240075	1/2 - 1 Mile SSE
BT2152	NJDEP3001240078	1/2 - 1 Mile SSE
BT2153	NJDEP3001240079	1/2 - 1 Mile SSE
BT2154	NJDEP3001240405	1/2 - 1 Mile SSE
BT2155	NJDEP3001240072	1/2 - 1 Mile SSE
BT2156	NJDEP3001240076	1/2 - 1 Mile SSE
BQ2157	NJDEP3001253426	1/2 - 1 Mile ENE
BT2158	NJDEP3001240407	1/2 - 1 Mile SSE
BV2159	NJDEP3001235402	1/2 - 1 Mile ENE
BE2160	NJDEP3001231956	1/2 - 1 Mile NNW
BW2161	NJDEP3001264651	1/2 - 1 Mile North
BW2162	NJDEP3001264652	1/2 - 1 Mile North
BT2163	NJDEP3001240073	1/2 - 1 Mile SSE
BT2164	NJDEP3001240074	1/2 - 1 Mile SSE
BV2165	NJDEP3001231791	1/2 - 1 Mile ENE
BX2166	NJDEP3001259693	1/2 - 1 Mile NW
BX2167	NJDEP3001259691	1/2 - 1 Mile NW
BX2168	NJDEP3001264920	1/2 - 1 Mile NW
BX2169	NJDEP3001265270	1/2 - 1 Mile NW
BX2170	NJDEP3001265269	1/2 - 1 Mile NW
BX2171	NJDEP3001258773	1/2 - 1 Mile NW
BX2172	NJDEP3001258636	1/2 - 1 Mile NW
BX2173	NJDEP3001258635	1/2 - 1 Mile NW
BX2174	NJDEP3001258637	1/2 - 1 Mile NW
BX2175	NJDEP3001258772	1/2 - 1 Mile NW
BX2176	NJDEP3001258638	1/2 - 1 Mile NW
BX2177	NJDEP3001265271	1/2 - 1 Mile NW
BX2178	NJDEP3001265360	1/2 - 1 Mile NW
BX2179	NJDEP3001265334	1/2 - 1 Mile NW
BX2180	NJDEP3001265362	1/2 - 1 Mile NW
BX2181	NJDEP3001265367	1/2 - 1 Mile NW
BX2182	NJDEP3001265364	1/2 - 1 Mile NW
BX2183	NJDEP3001265332	1/2 - 1 Mile NW
BX2184	NJDEP3001265324	1/2 - 1 Mile NW

## GEOCHECK® - PHYSICAL SETTING SOURCE SUMMARY

### STATE DATABASE WELL INFORMATION

MAP ID	WELL ID	LOCATION FROM TP
BX2185	NJDEP3001265272	1/2 - 1 Mile NW
BX2186	NJDEP3001265326	1/2 - 1 Mile NW
BX2187	NJDEP3001265330	1/2 - 1 Mile NW
BX2188	NJDEP3001265328	1/2 - 1 Mile NW
BV2189	NJDEP3001231792	1/2 - 1 Mile ENE
BT2190	NJDEP3001240370	1/2 - 1 Mile SSE
BT2191	NJDEP3001240070	1/2 - 1 Mile SSE
BT2192	NJDEP3001240071	1/2 - 1 Mile SSE
BV2193	NJDEP3001235401	1/2 - 1 Mile ENE
BT2194	NJDEP3001240406	1/2 - 1 Mile SSE
BT2195	NJDEP3001240408	1/2 - 1 Mile SSE
BT2196	NJDEP3001240409	1/2 - 1 Mile SSE
BQ2197	NJDEP3001259414	1/2 - 1 Mile ENE
BQ2198	NJDEP3001259413	1/2 - 1 Mile ENE
BQ2199	NJDEP3001259416	1/2 - 1 Mile ENE
BQ2200	NJDEP3001259415	1/2 - 1 Mile ENE
BQ2201	NJDEP3001259410	1/2 - 1 Mile ENE
BQ2202	NJDEP3001259409	1/2 - 1 Mile ENE
BQ2203	NJDEP3001259412	1/2 - 1 Mile ENE
BQ2204	NJDEP3001259411	1/2 - 1 Mile ENE
BQ2205	NJDEP3001259417	1/2 - 1 Mile ENE
BQ2206	NJDEP3001259423	1/2 - 1 Mile ENE
BQ2207	NJDEP3001259422	1/2 - 1 Mile ENE
BQ2208	NJDEP3001259437	1/2 - 1 Mile ENE
BQ2209	NJDEP3001259424	1/2 - 1 Mile ENE
BQ2210	NJDEP3001259419	1/2 - 1 Mile ENE
BQ2211	NJDEP3001259418	1/2 - 1 Mile ENE
BQ2212	NJDEP3001259421	1/2 - 1 Mile ENE
BQ2213	NJDEP3001259420	1/2 - 1 Mile ENE
BQ2214	NJDEP3001259042	1/2 - 1 Mile ENE
BQ2215	NJDEP3001259041	1/2 - 1 Mile ENE
BQ2216	NJDEP3001259044	1/2 - 1 Mile ENE
BQ2217	NJDEP3001259043	1/2 - 1 Mile ENE
BQ2218	NJDEP3001259038	1/2 - 1 Mile ENE
BQ2219	NJDEP3001259037	1/2 - 1 Mile ENE
BQ2220	NJDEP3001259040	1/2 - 1 Mile ENE
BQ2221	NJDEP3001259039	1/2 - 1 Mile ENE
BQ2222	NJDEP3001259045	1/2 - 1 Mile ENE
BQ2223	NJDEP3001259406	1/2 - 1 Mile ENE
BQ2224	NJDEP3001259405	1/2 - 1 Mile ENE
BQ2225	NJDEP3001259408	1/2 - 1 Mile ENE
BQ2226	NJDEP3001259407	1/2 - 1 Mile ENE
BQ2227	NJDEP3001259402	1/2 - 1 Mile ENE
BQ2228	NJDEP3001259401	1/2 - 1 Mile ENE
BQ2229	NJDEP3001259404	1/2 - 1 Mile ENE
BQ2230	NJDEP3001259403	1/2 - 1 Mile ENE
BQ2231	NJDEP3001259603	1/2 - 1 Mile ENE
BQ2232	NJDEP3001259602	1/2 - 1 Mile ENE
BQ2233	NJDEP3001259605	1/2 - 1 Mile ENE
BQ2234	NJDEP3001259604	1/2 - 1 Mile ENE
BQ2235	NJDEP3001259599	1/2 - 1 Mile ENE
BQ2236	NJDEP3001259598	1/2 - 1 Mile ENE

## GEOCHECK® - PHYSICAL SETTING SOURCE SUMMARY

### STATE DATABASE WELL INFORMATION

MAP ID	WELL ID	LOCATION FROM TP
BQ2237	NJDEP3001259601	1/2 - 1 Mile ENE
BQ2238	NJDEP3001259600	1/2 - 1 Mile ENE
BQ2239	NJDEP3001259606	1/2 - 1 Mile ENE
BQ2240	NJDEP3001259742	1/2 - 1 Mile ENE
BQ2241	NJDEP3001259611	1/2 - 1 Mile ENE
BQ2242	NJDEP3001264928	1/2 - 1 Mile ENE
BQ2243	NJDEP3001259743	1/2 - 1 Mile ENE
BQ2244	NJDEP3001259608	1/2 - 1 Mile ENE
BQ2245	NJDEP3001259607	1/2 - 1 Mile ENE
BQ2246	NJDEP3001259610	1/2 - 1 Mile ENE
BQ2247	NJDEP3001259609	1/2 - 1 Mile ENE
BQ2248	NJDEP3001259443	1/2 - 1 Mile ENE
BQ2249	NJDEP3001259442	1/2 - 1 Mile ENE
BQ2250	NJDEP3001259445	1/2 - 1 Mile ENE
BQ2251	NJDEP3001259444	1/2 - 1 Mile ENE
BQ2252	NJDEP3001259439	1/2 - 1 Mile ENE
BQ2253	NJDEP3001259438	1/2 - 1 Mile ENE
BQ2254	NJDEP3001259441	1/2 - 1 Mile ENE
BQ2255	NJDEP3001259440	1/2 - 1 Mile ENE
BQ2256	NJDEP3001259446	1/2 - 1 Mile ENE
BQ2257	NJDEP3001259452	1/2 - 1 Mile ENE
BQ2258	NJDEP3001259451	1/2 - 1 Mile ENE
BQ2259	NJDEP3001259597	1/2 - 1 Mile ENE
BQ2260	NJDEP3001259596	1/2 - 1 Mile ENE
BQ2261	NJDEP3001259448	1/2 - 1 Mile ENE
BQ2262	NJDEP3001259447	1/2 - 1 Mile ENE
BQ2263	NJDEP3001259450	1/2 - 1 Mile ENE
BQ2264	NJDEP3001259449	1/2 - 1 Mile ENE
BY2265	NJDEP3001246739	1/2 - 1 Mile WSW
BY2266	NJDEP3001246737	1/2 - 1 Mile WSW
BY2267	NJDEP3001249967	1/2 - 1 Mile WSW
BY2268	NJDEP3001249966	1/2 - 1 Mile WSW
BY2269	NJDEP3001246733	1/2 - 1 Mile WSW
BY2270	NJDEP3001246731	1/2 - 1 Mile WSW
BY2271	NJDEP3001246736	1/2 - 1 Mile WSW
BY2272	NJDEP3001246734	1/2 - 1 Mile WSW
BY2273	NJDEP3001249968	1/2 - 1 Mile WSW
BY2274	NJDEP3001267255	1/2 - 1 Mile WSW
BY2275	NJDEP3001249973	1/2 - 1 Mile WSW
BY2276	NJDEP3001267257	1/2 - 1 Mile WSW
BY2277	NJDEP3001267256	1/2 - 1 Mile WSW
BY2278	NJDEP3001249970	1/2 - 1 Mile WSW
BY2279	NJDEP3001249969	1/2 - 1 Mile WSW
BY2280	NJDEP3001249972	1/2 - 1 Mile WSW
BY2281	NJDEP3001249971	1/2 - 1 Mile WSW
BT2282	NJDEP3001240404	1/2 - 1 Mile SSE
BT2283	NJDEP3001240069	1/2 - 1 Mile SSE
BO2284	NJDEP3001258525	1/2 - 1 Mile ENE
BZ2285	NJDEP3001264592	1/2 - 1 Mile North
BZ2286	NJDEP3001264591	1/2 - 1 Mile North
BZ2287	NJDEP3001264608	1/2 - 1 Mile North
BZ2288	NJDEP3001264607	1/2 - 1 Mile North

## GEOCHECK® - PHYSICAL SETTING SOURCE SUMMARY

### STATE DATABASE WELL INFORMATION

MAP ID	WELL ID	LOCATION FROM TP
BT2289	NJDEP3001243594	1/2 - 1 Mile SSE
BT2290	NJDEP3001243593	1/2 - 1 Mile SSE
BT2291	NJDEP3001243596	1/2 - 1 Mile SSE
BT2292	NJDEP3001243595	1/2 - 1 Mile SSE
BT2293	NJDEP3001243232	1/2 - 1 Mile SSE
BT2294	NJDEP3001243231	1/2 - 1 Mile SSE
BT2295	NJDEP3001243234	1/2 - 1 Mile SSE
BT2296	NJDEP3001243233	1/2 - 1 Mile SSE
BT2297	NJDEP3001243597	1/2 - 1 Mile SSE
BT2298	NJDEP3001245754	1/2 - 1 Mile SSE
BT2299	NJDEP3001245753	1/2 - 1 Mile SSE
BT2300	NJDEP3001246049	1/2 - 1 Mile SSE
BT2301	NJDEP3001245755	1/2 - 1 Mile SSE
BT2302	NJDEP3001245750	1/2 - 1 Mile SSE
BT2303	NJDEP3001243598	1/2 - 1 Mile SSE
BT2304	NJDEP3001245752	1/2 - 1 Mile SSE
BT2305	NJDEP3001245751	1/2 - 1 Mile SSE
CA2306	NJDEP3001231557	1/2 - 1 Mile East
CA2307	NJDEP3001231558	1/2 - 1 Mile East
CA2308	NJDEP3001231559	1/2 - 1 Mile East
BO2309	NJDEP3001258527	1/2 - 1 Mile ENE
BO2310	NJDEP3001238789	1/2 - 1 Mile NE
BO2311	NJDEP3001242237	1/2 - 1 Mile NE
BO2312	NJDEP3001242236	1/2 - 1 Mile NE
BO2313	NJDEP3001242357	1/2 - 1 Mile NE
BO2314	NJDEP3001242238	1/2 - 1 Mile NE
BO2315	NJDEP3001238786	1/2 - 1 Mile ENE
BO2316	NJDEP3001238787	1/2 - 1 Mile NE
BO2317	NJDEP3001238788	1/2 - 1 Mile NE
BO2318	NJDEP3001238784	1/2 - 1 Mile ENE
BO2319	NJDEP3001238785	1/2 - 1 Mile ENE
BV2320	NJDEP3001234636	1/2 - 1 Mile ENE
BV2321	NJDEP3001234637	1/2 - 1 Mile ENE
BX2322	NJDEP3001264768	1/2 - 1 Mile NW
BN2323	NJDEP3001258512	1/2 - 1 Mile West
BP2324	NJDEP3001261367	1/2 - 1 Mile WNW
BP2325	NJDEP3001261366	1/2 - 1 Mile WNW
BP2326	NJDEP3001261368	1/2 - 1 Mile WNW
BP2327	NJDEP3001267012	1/2 - 1 Mile WNW
BP2328	NJDEP3001261369	1/2 - 1 Mile WNW
CB2329	NJDEP3001254924	1/2 - 1 Mile SSW
CB2330	NJDEP3001254927	1/2 - 1 Mile SSW
BP2331	NJDEP3001236573	1/2 - 1 Mile WNW
BP2332	NJDEP3001236574	1/2 - 1 Mile WNW
CB2333	NJDEP3001243155	1/2 - 1 Mile SSW
CB2334	NJDEP3001243157	1/2 - 1 Mile SSW
CB2335	NJDEP3001243159	1/2 - 1 Mile SSW
BT2336	NJDEP3001236740	1/2 - 1 Mile SSE
BT2337	NJDEP3001236741	1/2 - 1 Mile SSE
BO2338	NJDEP3001238321	1/2 - 1 Mile NE
BO2339	NJDEP3001238322	1/2 - 1 Mile NE
CC2340	NJDEP3001260856	1/2 - 1 Mile NW

## GEOCHECK® - PHYSICAL SETTING SOURCE SUMMARY

### STATE DATABASE WELL INFORMATION

MAP ID	WELL ID	LOCATION FROM TP
CC2341	NJDEP3001260857	1/2 - 1 Mile NW
CC2342	NJDEP3001260858	1/2 - 1 Mile NW
CC2343	NJDEP3001260855	1/2 - 1 Mile NW
CC2344	NJDEP3001260852	1/2 - 1 Mile NW
CC2345	NJDEP3001260853	1/2 - 1 Mile NW
CC2346	NJDEP3001260854	1/2 - 1 Mile NW
CC2347	NJDEP3001261247	1/2 - 1 Mile NW
CC2348	NJDEP3001262803	1/2 - 1 Mile NW
CC2349	NJDEP3001262804	1/2 - 1 Mile NW
CC2350	NJDEP3001261246	1/2 - 1 Mile NW
CC2351	NJDEP3001260859	1/2 - 1 Mile NW
CC2352	NJDEP3001260860	1/2 - 1 Mile NW
CC2353	NJDEP3001261245	1/2 - 1 Mile NW
CD2354	NJDEP3001238905	1/2 - 1 Mile NE
CE2355	NJDEP3001237033	1/2 - 1 Mile West
CE2356	NJDEP3001237034	1/2 - 1 Mile West
CE2357	NJDEP3001237035	1/2 - 1 Mile West
CE2358	NJDEP3001237036	1/2 - 1 Mile West
CC2359	NJDEP3001241300	1/2 - 1 Mile NW
CC2360	NJDEP3001241298	1/2 - 1 Mile NW
CC2361	NJDEP3001241299	1/2 - 1 Mile NW
CF2362	NJDEP3001259148	1/2 - 1 Mile NNE
CF2363	NJDEP3001259147	1/2 - 1 Mile NNE
CF2364	NJDEP3001259827	1/2 - 1 Mile NNE
CF2365	NJDEP3001259826	1/2 - 1 Mile NNE
CF2366	NJDEP3001258961	1/2 - 1 Mile NNE
CF2367	NJDEP3001258960	1/2 - 1 Mile NNE
CF2368	NJDEP3001259146	1/2 - 1 Mile NNE
CF2369	NJDEP3001259145	1/2 - 1 Mile NNE
CF2370	NJDEP3001259833	1/2 - 1 Mile NNE
CF2371	NJDEP3001259832	1/2 - 1 Mile NNE
CF2372	NJDEP3001259835	1/2 - 1 Mile NNE
CF2373	NJDEP3001259834	1/2 - 1 Mile NNE
CF2374	NJDEP3001259829	1/2 - 1 Mile NNE
CF2375	NJDEP3001259828	1/2 - 1 Mile NNE
CF2376	NJDEP3001259831	1/2 - 1 Mile NNE
CF2377	NJDEP3001259830	1/2 - 1 Mile NNE
CE2378	NJDEP3001233440	1/2 - 1 Mile West
CG2379	NJDEP3001232001	1/2 - 1 Mile NNW
CG2380	NJDEP3001232002	1/2 - 1 Mile NNW
CH2381	NJDEP3001231950	1/2 - 1 Mile NNW
CI2382	NJDEP3001253328	1/2 - 1 Mile ESE
CI2383	NJDEP3001255351	1/2 - 1 Mile ESE
CJ2384	NJDEP3001247390	1/2 - 1 Mile SE
CJ2385	NJDEP3001247389	1/2 - 1 Mile SE
CJ2386	NJDEP3001247388	1/2 - 1 Mile SE
CJ2387	NJDEP3001250714	1/2 - 1 Mile SE
CJ2388	NJDEP3001250717	1/2 - 1 Mile SE
CJ2389	NJDEP3001250716	1/2 - 1 Mile SE
CJ2390	NJDEP3001250715	1/2 - 1 Mile SE
CK2391	NJDEP3001240698	1/2 - 1 Mile West
CL2392	NJDEP3001240158	1/2 - 1 Mile SW

## GEOCHECK® - PHYSICAL SETTING SOURCE SUMMARY

### STATE DATABASE WELL INFORMATION

MAP ID	WELL ID	LOCATION FROM TP
CE2393	NJDEP3001258995	1/2 - 1 Mile WNW
CE2394	NJDEP3001258996	1/2 - 1 Mile WNW
CE2395	NJDEP3001258994	1/2 - 1 Mile WNW
CE2396	NJDEP3001258992	1/2 - 1 Mile WNW
CE2397	NJDEP3001258993	1/2 - 1 Mile WNW
CE2398	NJDEP3001264770	1/2 - 1 Mile WNW
CE2399	NJDEP3001265025	1/2 - 1 Mile WNW
CE2400	NJDEP3001264769	1/2 - 1 Mile WNW
CE2401	NJDEP3001258997	1/2 - 1 Mile WNW
CE2402	NJDEP3001258998	1/2 - 1 Mile WNW
CL2403	NJDEP3001240156	1/2 - 1 Mile SW
CL2404	NJDEP3001240157	1/2 - 1 Mile SW
CG2405	NJDEP3001264764	1/2 - 1 Mile NNW
CG2406	NJDEP3001264763	1/2 - 1 Mile NNW
CG2407	NJDEP3001265069	1/2 - 1 Mile NNW
CG2408	NJDEP3001265478	1/2 - 1 Mile NNW
CG2409	NJDEP3001265070	1/2 - 1 Mile NNW
CK2410	NJDEP3001240697	1/2 - 1 Mile West
CM2411	NJDEP3001248884	1/2 - 1 Mile South
CM2412	NJDEP3001249915	1/2 - 1 Mile South
CM2413	NJDEP3001248883	1/2 - 1 Mile South
CM2414	NJDEP3001248881	1/2 - 1 Mile South
CM2415	NJDEP3001248882	1/2 - 1 Mile South
CM2416	NJDEP3001249916	1/2 - 1 Mile South
CM2417	NJDEP3001251044	1/2 - 1 Mile South
CM2418	NJDEP3001251045	1/2 - 1 Mile South
CM2419	NJDEP3001251043	1/2 - 1 Mile South
CM2420	NJDEP3001249917	1/2 - 1 Mile South
CM2421	NJDEP3001249918	1/2 - 1 Mile South
CN2422	NJDEP3001240095	1/2 - 1 Mile SSE
CN2423	NJDEP3001240096	1/2 - 1 Mile SSE
CN2424	NJDEP3001240098	1/2 - 1 Mile SSE
CN2425	NJDEP3001240099	1/2 - 1 Mile SSE
CN2426	NJDEP3001240097	1/2 - 1 Mile SSE
CK2427	NJDEP3001256214	1/2 - 1 Mile West
CK2428	NJDEP3001256211	1/2 - 1 Mile West
CK2429	NJDEP3001256217	1/2 - 1 Mile West
CK2430	NJDEP3001257838	1/2 - 1 Mile West
CK2431	NJDEP3001256220	1/2 - 1 Mile West
CN2432	NJDEP3001240100	1/2 - 1 Mile SSE
CK2433	NJDEP3001258158	1/2 - 1 Mile West
CK2434	NJDEP3001258159	1/2 - 1 Mile West
CO2435	NJDEP3001237142	1/2 - 1 Mile WNW
CO2436	NJDEP3001237143	1/2 - 1 Mile WNW
CD2437	NJDEP3001233079	1/2 - 1 Mile ENE
CD2438	NJDEP3001233080	1/2 - 1 Mile ENE
CD2439	NJDEP3001233081	1/2 - 1 Mile ENE
CD2440	NJDEP3001233082	1/2 - 1 Mile ENE
CD2441	NJDEP3001233075	1/2 - 1 Mile ENE
CD2442	NJDEP3001233078	1/2 - 1 Mile ENE
CD2443	NJDEP3001233076	1/2 - 1 Mile ENE
CD2444	NJDEP3001233077	1/2 - 1 Mile ENE

# GEOCHECK® - PHYSICAL SETTING SOURCE SUMMARY

## STATE DATABASE WELL INFORMATION

MAP ID	WELL ID	LOCATION FROM TP
CP2445	NJDEP3001231426	1/2 - 1 Mile NNW
CP2446	NJDEP3001234267	1/2 - 1 Mile NNW
CN2447	NJDEP3001240101	1/2 - 1 Mile SSE
CN2448	NJDEP3001240102	1/2 - 1 Mile SSE
CN2449	NJDEP3001240103	1/2 - 1 Mile SSE
CD2450	NJDEP3001233083	1/2 - 1 Mile ENE
CD2451	NJDEP3001233084	1/2 - 1 Mile ENE
CQ2452	NJDEP3001246870	1/2 - 1 Mile SSE
CQ2453	NJDEP3001246869	1/2 - 1 Mile SSE
CQ2454	NJDEP3001246868	1/2 - 1 Mile SSE
CQ2455	NJDEP3001246873	1/2 - 1 Mile SSE
CQ2456	NJDEP3001246872	1/2 - 1 Mile SSE
CQ2457	NJDEP3001246871	1/2 - 1 Mile SSE
CR2458	NJDEP3001252920	1/2 - 1 Mile WNW
CD2459	NJDEP3001233085	1/2 - 1 Mile ENE
CD2460	NJDEP3001233086	1/2 - 1 Mile ENE
CS2461	NJDEP3001234268	1/2 - 1 Mile NNW
CN2462	NJDEP3001240092	1/2 - 1 Mile SSE
CN2463	NJDEP3001240093	1/2 - 1 Mile SSE
CN2464	NJDEP3001240094	1/2 - 1 Mile SSE
CR2465	NJDEP3001237140	1/2 - 1 Mile WNW
CR2466	NJDEP3001237141	1/2 - 1 Mile WNW
CL2467	NJDEP3001240153	1/2 - 1 Mile SW
CL2468	NJDEP3001240154	1/2 - 1 Mile SW
CL2469	NJDEP3001240155	1/2 - 1 Mile SW
CI2470	NJDEP3001242576	1/2 - 1 Mile ESE
CG2471	NJDEP3001234269	1/2 - 1 Mile NNW
CL2472	NJDEP3001240150	1/2 - 1 Mile SW
CL2473	NJDEP3001240151	1/2 - 1 Mile SW
CL2474	NJDEP3001240152	1/2 - 1 Mile SW
CT2475	NJDEP3001237146	1/2 - 1 Mile NW
CT2476	NJDEP3001237147	1/2 - 1 Mile NW
CU2477	NJ4000000001673	1/2 - 1 Mile NE
CV2478	NJDEP3001249845	1/2 - 1 Mile SSW
CV2479	NJDEP3001249844	1/2 - 1 Mile SSW
CV2480	NJDEP3001249846	1/2 - 1 Mile SSW
CV2481	NJDEP3001255868	1/2 - 1 Mile SSW
CV2482	NJDEP3001255867	1/2 - 1 Mile SSW
CW2483	NJDEP3001245318	1/2 - 1 Mile SE
CW2484	NJDEP3001245319	1/2 - 1 Mile SE
CD2485	NJDEP3001265531	1/2 - 1 Mile NE
CD2486	NJDEP3001265528	1/2 - 1 Mile NE
CD2487	NJDEP3001265526	1/2 - 1 Mile NE
CD2488	NJDEP3001265538	1/2 - 1 Mile NE
CD2489	NJDEP3001265536	1/2 - 1 Mile NE
CD2490	NJDEP3001265534	1/2 - 1 Mile NE
CX2491	NJDEP3001261271	1/2 - 1 Mile NE
CX2492	NJDEP3001261270	1/2 - 1 Mile NE
CX2493	NJDEP3001261273	1/2 - 1 Mile NE
CX2494	NJDEP3001261272	1/2 - 1 Mile NE
CX2495	NJDEP3001261269	1/2 - 1 Mile NE
CX2496	NJDEP3001260509	1/2 - 1 Mile NE

## GEOCHECK® - PHYSICAL SETTING SOURCE SUMMARY

### STATE DATABASE WELL INFORMATION

MAP ID	WELL ID	LOCATION FROM TP
CX2497	NJDEP3001260508	1/2 - 1 Mile NE
CX2498	NJDEP3001260511	1/2 - 1 Mile NE
CX2499	NJDEP3001260510	1/2 - 1 Mile NE
CX2500	NJDEP3001261274	1/2 - 1 Mile NE
CX2501	NJDEP3001261803	1/2 - 1 Mile NE
CX2502	NJDEP3001261802	1/2 - 1 Mile NE
CX2503	NJDEP3001263017	1/2 - 1 Mile NE
CX2504	NJDEP3001262943	1/2 - 1 Mile NE
CX2505	NJDEP3001261796	1/2 - 1 Mile NE
CX2506	NJDEP3001261793	1/2 - 1 Mile NE
CX2507	NJDEP3001261792	1/2 - 1 Mile NE
CX2508	NJDEP3001261795	1/2 - 1 Mile NE
CX2509	NJDEP3001261794	1/2 - 1 Mile NE
CX2510	NJDEP3001260507	1/2 - 1 Mile NE
CX2511	NJDEP3000149699	1/2 - 1 Mile NE
CX2512	NJDEP3000149698	1/2 - 1 Mile NE
CX2513	NJDEP3001260355	1/2 - 1 Mile NE
CX2514	NJDEP3000149700	1/2 - 1 Mile NE
CX2515	NJDEP3000149696	1/2 - 1 Mile NE
CX2516	NJDEP3000149692	1/2 - 1 Mile NE
CX2517	NJDEP3000149690	1/2 - 1 Mile NE
CX2518	NJDEP3000149695	1/2 - 1 Mile NE
CX2519	NJDEP3000149693	1/2 - 1 Mile NE
CX2520	NJDEP3001260356	1/2 - 1 Mile NE
CX2521	NJDEP3001260465	1/2 - 1 Mile NE
CX2522	NJDEP3001260464	1/2 - 1 Mile NE
CX2523	NJDEP3001260506	1/2 - 1 Mile NE
CX2524	NJDEP3001260466	1/2 - 1 Mile NE
CX2525	NJDEP3001260463	1/2 - 1 Mile NE
CX2526	NJDEP3001260358	1/2 - 1 Mile NE
CX2527	NJDEP3001260357	1/2 - 1 Mile NE
CX2528	NJDEP3001260462	1/2 - 1 Mile NE
CX2529	NJDEP3001260461	1/2 - 1 Mile NE
CX2530	NJDEP3001265787	1/2 - 1 Mile NE
CX2531	NJDEP3001265786	1/2 - 1 Mile NE
CX2532	NJDEP3001265789	1/2 - 1 Mile NE
CX2533	NJDEP3001265788	1/2 - 1 Mile NE
CX2534	NJDEP3001265785	1/2 - 1 Mile NE
CX2535	NJDEP3001265782	1/2 - 1 Mile NE
CX2536	NJDEP3001263665	1/2 - 1 Mile NE
CX2537	NJDEP3001265784	1/2 - 1 Mile NE
CX2538	NJDEP3001265783	1/2 - 1 Mile NE
CX2539	NJDEP3001265790	1/2 - 1 Mile NE
CX2540	NJDEP3001265797	1/2 - 1 Mile NE
CX2541	NJDEP3001265796	1/2 - 1 Mile NE
CX2542	NJDEP3001265799	1/2 - 1 Mile NE
CX2543	NJDEP3001265798	1/2 - 1 Mile NE
CX2544	NJDEP3001265795	1/2 - 1 Mile NE
CX2545	NJDEP3001265792	1/2 - 1 Mile NE
CX2546	NJDEP3001265791	1/2 - 1 Mile NE
CX2547	NJDEP3001265794	1/2 - 1 Mile NE
CX2548	NJDEP3001265793	1/2 - 1 Mile NE

## GEOCHECK® - PHYSICAL SETTING SOURCE SUMMARY

### STATE DATABASE WELL INFORMATION

MAP ID	WELL ID	LOCATION FROM TP
CX2549	NJDEP3001263664	1/2 - 1 Mile NE
CX2550	NJDEP3001263025	1/2 - 1 Mile NE
CX2551	NJDEP3001263024	1/2 - 1 Mile NE
CX2552	NJDEP3001263027	1/2 - 1 Mile NE
CX2553	NJDEP3001263026	1/2 - 1 Mile NE
CX2554	NJDEP3001263023	1/2 - 1 Mile NE
CX2555	NJDEP3001263020	1/2 - 1 Mile NE
CX2556	NJDEP3001263019	1/2 - 1 Mile NE
CX2557	NJDEP3001263022	1/2 - 1 Mile NE
CX2558	NJDEP3001263021	1/2 - 1 Mile NE
CX2559	NJDEP3001263030	1/2 - 1 Mile NE
CX2560	NJDEP3001263661	1/2 - 1 Mile NE
CX2561	NJDEP3001263660	1/2 - 1 Mile NE
CX2562	NJDEP3001263663	1/2 - 1 Mile NE
CX2563	NJDEP3001263662	1/2 - 1 Mile NE
CX2564	NJDEP3001263659	1/2 - 1 Mile NE
CX2565	NJDEP3001263032	1/2 - 1 Mile NE
CX2566	NJDEP3001263031	1/2 - 1 Mile NE
CX2567	NJDEP3001263658	1/2 - 1 Mile NE
CX2568	NJDEP3001263033	1/2 - 1 Mile NE
CG2569	NJDEP3001231425	1/2 - 1 Mile NNW
CY2570	NJDEP3001262346	1/2 - 1 Mile ENE
CZ2571	NJDEP3001237832	1/2 - 1 Mile West
CZ2572	NJDEP3001237830	1/2 - 1 Mile West
CZ2573	NJDEP3001237831	1/2 - 1 Mile West
CD2574	NJDEP3001260025	1/2 - 1 Mile ENE
CY2575	NJDEP3001262337	1/2 - 1 Mile ENE
CT2576	NJMONS100011356	1/2 - 1 Mile NW
DA2577	NJDEP3001236871	1/2 - 1 Mile WNW
DA2578	NJDEP3001236872	1/2 - 1 Mile WNW
DA2579	NJDEP3001236869	1/2 - 1 Mile WNW
DA2580	NJDEP3001236870	1/2 - 1 Mile WNW
CZ2581	NJDEP3001252921	1/2 - 1 Mile West
CU2582	NJ4000000001674	1/2 - 1 Mile NE
CY2583	NJDEP3001259695	1/2 - 1 Mile ENE
CZ2584	NJDEP3001261241	1/2 - 1 Mile West
CZ2585	NJDEP3001237833	1/2 - 1 Mile West
CZ2586	NJDEP3001237834	1/2 - 1 Mile West
CZ2587	NJDEP3001237835	1/2 - 1 Mile West
CH2588	NJDEP3001231952	1/2 - 1 Mile NNW
DB2589	NJDEP3001255443	1/2 - 1 Mile ESE
DB2590	NJDEP3001253427	1/2 - 1 Mile ESE
DB2591	NJDEP3001255447	1/2 - 1 Mile ESE
DB2592	NJDEP3001255445	1/2 - 1 Mile ESE
DC2593	NJDEP3001259312	1/2 - 1 Mile NE
DC2594	NJDEP3001259320	1/2 - 1 Mile NE
DD2595	NJDEP3001241143	1/2 - 1 Mile WSW
CP2596	NJDEP3001231996	1/2 - 1 Mile NNW
DD2597	NJDEP3001241142	1/2 - 1 Mile WSW
DE2598	NJDEP3001259692	1/2 - 1 Mile NW
DF2599	NJDEP3001252829	1/2 - 1 Mile SW
DF2600	NJDEP3001252827	1/2 - 1 Mile SW

## GEOCHECK® - PHYSICAL SETTING SOURCE SUMMARY

### STATE DATABASE WELL INFORMATION

MAP ID	WELL ID	LOCATION FROM TP
DF2601	NJDEP3001255450	1/2 - 1 Mile SW
DF2602	NJDEP3001255455	1/2 - 1 Mile SW
DF2603	NJDEP3001255452	1/2 - 1 Mile SW
DC2604	NJDEP3001235903	1/2 - 1 Mile NE
CS2605	NJDEP3001231949	1/2 - 1 Mile NNW
DC2606	NJDEP3001235902	1/2 - 1 Mile NE
CM2607	NJDEP3001239189	1/2 - 1 Mile South
CM2608	NJDEP3001239190	1/2 - 1 Mile South
CM2609	NJDEP3001239191	1/2 - 1 Mile South
DG2610	NJDEP3001230801	1/2 - 1 Mile WNW
DH2611	NJDEP3001231128	1/2 - 1 Mile SE
DH2612	NJDEP3001231129	1/2 - 1 Mile SE
DH2613	NJDEP3001231130	1/2 - 1 Mile SE
DI2614	NJDEP3001262787	1/2 - 1 Mile North
DI2615	NJDEP3001262786	1/2 - 1 Mile North
DI2616	NJDEP3001264451	1/2 - 1 Mile North
DI2617	NJDEP3001264450	1/2 - 1 Mile North
CU2618	NJ4000000001675	1/2 - 1 Mile NE
DE2619	NJDEP3001259106	1/2 - 1 Mile NW
CU2620	NJ4000000001677	1/2 - 1 Mile NE
DJ2621	NJDEP3001237202	1/2 - 1 Mile NNE
CM2622	NJDEP3001239194	1/2 - 1 Mile South
CM2623	NJDEP3001239193	1/2 - 1 Mile South
CM2624	NJDEP3001239192	1/2 - 1 Mile South
CM2625	NJDEP3001239198	1/2 - 1 Mile South
CM2626	NJDEP3001239200	1/2 - 1 Mile South
CM2627	NJDEP3001239199	1/2 - 1 Mile South
DJ2628	NJDEP3001237203	1/2 - 1 Mile NNE
DK2629	NJDEP3001231951	1/2 - 1 Mile NNW
CT2630	NJDEP3001237144	1/2 - 1 Mile NW
CT2631	NJDEP3001237145	1/2 - 1 Mile NW
DJ2632	NJDEP3001237201	1/2 - 1 Mile NNE
DJ2633	NJDEP3001237200	1/2 - 1 Mile NNE
DL2634	NJDEP3001259289	1/2 - 1 Mile NE
DL2635	NJDEP3001259259	1/2 - 1 Mile NE
DL2636	NJDEP3001259257	1/2 - 1 Mile NE
DL2637	NJDEP3001259294	1/2 - 1 Mile NE
DL2638	NJDEP3001259293	1/2 - 1 Mile NE
DL2639	NJDEP3001259290	1/2 - 1 Mile NE
CS2640	NJDEP3001231424	1/2 - 1 Mile NNW
DD2641	NJDEP3001236236	1/2 - 1 Mile WSW
DD2642	NJDEP3001236237	1/2 - 1 Mile WSW
DK2643	NJDEP3001232004	1/2 - 1 Mile NNW
DM2644	NJDEP3001260446	1/2 - 1 Mile ENE
DM2645	NJDEP3001260447	1/2 - 1 Mile ENE
DM2646	NJDEP3001260448	1/2 - 1 Mile ENE
DM2647	NJDEP3001260324	1/2 - 1 Mile ENE
DM2648	NJDEP3001260325	1/2 - 1 Mile ENE
DM2649	NJDEP3001260445	1/2 - 1 Mile ENE
DM2650	NJDEP3001260847	1/2 - 1 Mile ENE
DM2651	NJDEP3001262045	1/2 - 1 Mile ENE
DM2652	NJDEP3001262046	1/2 - 1 Mile ENE

## GEOCHECK® - PHYSICAL SETTING SOURCE SUMMARY

### STATE DATABASE WELL INFORMATION

MAP ID	WELL ID	LOCATION FROM TP
DM2653	NJDEP3001260449	1/2 - 1 Mile ENE
DM2654	NJDEP3001260450	1/2 - 1 Mile ENE
DM2655	NJDEP3001260846	1/2 - 1 Mile ENE
DM2656	NJDEP3000154633	1/2 - 1 Mile ENE
DM2657	NJDEP3001260316	1/2 - 1 Mile ENE
DM2658	NJDEP3001260317	1/2 - 1 Mile ENE
DM2659	NJDEP3000151456	1/2 - 1 Mile ENE
DM2660	NJDEP3000151457	1/2 - 1 Mile ENE
DM2661	NJDEP3000154632	1/2 - 1 Mile ENE
DM2662	NJDEP3001260321	1/2 - 1 Mile ENE
DM2663	NJDEP3001260322	1/2 - 1 Mile ENE
DM2664	NJDEP3001260323	1/2 - 1 Mile ENE
DM2665	NJDEP3001260318	1/2 - 1 Mile ENE
DM2666	NJDEP3001260319	1/2 - 1 Mile ENE
DM2667	NJDEP3001260320	1/2 - 1 Mile ENE
DM2668	NJDEP3001262519	1/2 - 1 Mile ENE
DM2669	NJDEP3001264412	1/2 - 1 Mile ENE
DM2670	NJDEP3001264413	1/2 - 1 Mile ENE
DM2671	NJDEP3001264415	1/2 - 1 Mile ENE
DM2672	NJDEP3001262741	1/2 - 1 Mile ENE
DM2673	NJDEP3001262742	1/2 - 1 Mile ENE
DM2674	NJDEP3001262743	1/2 - 1 Mile ENE
DM2675	NJDEP3001264421	1/2 - 1 Mile ENE
DM2676	NJDEP3001264422	1/2 - 1 Mile ENE
DM2677	NJDEP3001265809	1/2 - 1 Mile ENE
DM2678	NJDEP3001264416	1/2 - 1 Mile ENE
DM2679	NJDEP3001264418	1/2 - 1 Mile ENE
DM2680	NJDEP3001264419	1/2 - 1 Mile ENE
DM2681	NJDEP3001262617	1/2 - 1 Mile ENE
DM2682	NJDEP3001262618	1/2 - 1 Mile ENE
DM2683	NJDEP3001262619	1/2 - 1 Mile ENE
DM2684	NJDEP3001262520	1/2 - 1 Mile ENE
DM2685	NJDEP3001262615	1/2 - 1 Mile ENE
DM2686	NJDEP3001262616	1/2 - 1 Mile ENE
DM2687	NJDEP3001262623	1/2 - 1 Mile ENE
DM2688	NJDEP3001262624	1/2 - 1 Mile ENE
DM2689	NJDEP3001262740	1/2 - 1 Mile ENE
DM2690	NJDEP3001262620	1/2 - 1 Mile ENE
DM2691	NJDEP3001262621	1/2 - 1 Mile ENE
DM2692	NJDEP3001262622	1/2 - 1 Mile ENE
DN2693	NJDEP3001264472	1/2 - 1 Mile WSW
DN2694	NJDEP3001264475	1/2 - 1 Mile WSW
DO2695	NJDEP3001260033	1/2 - 1 Mile North
DO2696	NJDEP3001260034	1/2 - 1 Mile North
DJ2697	NJMONS100004811	1/2 - 1 Mile NNE
DJ2698	NJMONS100016397	1/2 - 1 Mile NNE
DP2699	NJDEP3001244184	1/2 - 1 Mile SW
DP2700	NJDEP3001244183	1/2 - 1 Mile SW
DP2701	NJDEP3001244186	1/2 - 1 Mile SW
DP2702	NJDEP3001244185	1/2 - 1 Mile SW
CU2703	NJ4000000001676	1/2 - 1 Mile NE
DD2704	NJDEP3001239717	1/2 - 1 Mile WSW

## GEOCHECK® - PHYSICAL SETTING SOURCE SUMMARY

### STATE DATABASE WELL INFORMATION

MAP ID	WELL ID	LOCATION FROM TP
2705	NJDEP3001258208	1/2 - 1 Mile SSE
DD2706	NJDEP3001239718	1/2 - 1 Mile WSW
DQ2707	NJDEP3001238383	1/2 - 1 Mile NW
DQ2708	NJDEP3001238384	1/2 - 1 Mile NW
DQ2709	NJDEP3001238385	1/2 - 1 Mile NW
DQ2710	NJDEP3001238386	1/2 - 1 Mile NW
DC2711	NJDEP3001235900	1/2 - 1 Mile NE
DE2712	NJDEP3001259103	1/2 - 1 Mile NW
DK2713	NJDEP3001232003	1/2 - 1 Mile NNW
DC2714	NJDEP3001235901	1/2 - 1 Mile NE
DC2715	NJDEP3001259819	1/2 - 1 Mile NE
CZ2716	NJDEP3001247203	1/2 - 1 Mile West
CZ2717	NJDEP3001247204	1/2 - 1 Mile West
CZ2718	NJDEP3001247205	1/2 - 1 Mile West
CZ2719	NJDEP3001247202	1/2 - 1 Mile West
CZ2720	NJDEP3001246718	1/2 - 1 Mile West
CZ2721	NJDEP3001246719	1/2 - 1 Mile West
CZ2722	NJDEP3001247201	1/2 - 1 Mile West
CZ2723	NJDEP3001247206	1/2 - 1 Mile West
CZ2724	NJDEP3001247401	1/2 - 1 Mile West
CZ2725	NJDEP3001247402	1/2 - 1 Mile West
CZ2726	NJDEP3001257493	1/2 - 1 Mile West
CZ2727	NJDEP3001247400	1/2 - 1 Mile West
CZ2728	NJDEP3001247397	1/2 - 1 Mile West
CZ2729	NJDEP3001247398	1/2 - 1 Mile West
CZ2730	NJDEP3001247399	1/2 - 1 Mile West
DC2731	NJDEP3001235883	1/2 - 1 Mile NE
DD2732	NJDEP3001236234	1/2 - 1 Mile WSW
DC2733	NJDEP3001235884	1/2 - 1 Mile NE
DD2734	NJDEP3001236235	1/2 - 1 Mile WSW
DD2735	NJDEP3001241146	1/2 - 1 Mile WSW
DC2736	NJDEP3001265529	1/2 - 1 Mile NE
DC2737	NJDEP3001265532	1/2 - 1 Mile NE
DD2738	NJDEP3001241147	1/2 - 1 Mile WSW
2739	NJDEP3001233438	1/2 - 1 Mile West
DA2740	NJDEP3001265346	1/2 - 1 Mile WNW
DA2741	NJDEP3001265347	1/2 - 1 Mile WNW
DA2742	NJDEP3001258619	1/2 - 1 Mile WNW
DA2743	NJDEP3001265345	1/2 - 1 Mile WNW
DA2744	NJDEP3001265348	1/2 - 1 Mile WNW
DA2745	NJDEP3001265351	1/2 - 1 Mile WNW
DA2746	NJDEP3001265352	1/2 - 1 Mile WNW
DA2747	NJDEP3001265349	1/2 - 1 Mile WNW
DA2748	NJDEP3001265350	1/2 - 1 Mile WNW
DD2750	NJDEP3001230852	1/2 - 1 Mile West
DC2751	NJDEP3001237352	1/2 - 1 Mile NE
DC2752	NJDEP3001237353	1/2 - 1 Mile NE
DC2753	NJDEP3001259822	1/2 - 1 Mile NE
DR2754	NJDEP3001239622	1/2 - 1 Mile WSW
DR2755	NJDEP3001239621	1/2 - 1 Mile WSW
DD2756	NJDEP3001230853	1/2 - 1 Mile West
DK2757	NJDEP3001263111	1/2 - 1 Mile NNW

## GEOCHECK® - PHYSICAL SETTING SOURCE SUMMARY

### STATE DATABASE WELL INFORMATION

MAP ID	WELL ID	LOCATION FROM TP
DK2758	NJDEP3001263110	1/2 - 1 Mile NNW
DK2759	NJDEP3001263113	1/2 - 1 Mile NNW
DK2760	NJDEP3001263112	1/2 - 1 Mile NNW
DK2761	NJDEP3001263109	1/2 - 1 Mile NNW
DK2762	NJDEP3001261378	1/2 - 1 Mile NNW
DK2763	NJDEP3001261377	1/2 - 1 Mile NNW
DK2764	NJDEP3001263108	1/2 - 1 Mile NNW
DK2765	NJDEP3001263107	1/2 - 1 Mile NNW
DK2766	NJDEP3001263114	1/2 - 1 Mile NNW
DK2767	NJDEP3001265665	1/2 - 1 Mile NNW
DK2768	NJDEP3001263120	1/2 - 1 Mile NNW
DK2769	NJDEP3001265669	1/2 - 1 Mile NNW
DK2770	NJDEP3001265667	1/2 - 1 Mile NNW
DK2771	NJDEP3001263119	1/2 - 1 Mile NNW
DK2772	NJDEP3001263116	1/2 - 1 Mile NNW
DK2773	NJDEP3001263115	1/2 - 1 Mile NNW
DK2774	NJDEP3001263118	1/2 - 1 Mile NNW
DK2775	NJDEP3001263117	1/2 - 1 Mile NNW
DQ2776	NJDEP3001238356	1/2 - 1 Mile WNW
DQ2777	NJDEP3001238357	1/2 - 1 Mile WNW
DQ2778	NJDEP3001238358	1/2 - 1 Mile WNW
DQ2779	NJDEP3001238359	1/2 - 1 Mile WNW
DD2780	NJDEP3001236238	1/2 - 1 Mile WSW
DS2781	NJDEP3001233023	1/2 - 1 Mile South
DS2782	NJDEP3001233024	1/2 - 1 Mile South
DT2783	NJDEP3001233439	1/2 - 1 Mile West
CT2784	NJDEP3001261372	1/2 - 1 Mile NW
CT2785	NJDEP3001261371	1/2 - 1 Mile NW
CT2786	NJDEP3001261370	1/2 - 1 Mile NW
CT2787	NJDEP3001262307	1/2 - 1 Mile NW
CT2788	NJDEP3001262274	1/2 - 1 Mile NW
CT2789	NJDEP3001262273	1/2 - 1 Mile NW
DU2790	NJDEP3001231523	1/2 - 1 Mile NNW
DU2791	NJDEP3001233381	1/2 - 1 Mile NNW
DU2792	NJDEP3001234265	1/2 - 1 Mile NNW
DU2793	NJDEP3001231524	1/2 - 1 Mile NNW
DU2794	NJDEP3001234266	1/2 - 1 Mile NNW
DD2795	NJDEP3001236239	1/2 - 1 Mile WSW
DV2796	NJDEP3001237843	1/2 - 1 Mile South
DV2797	NJDEP3001239580	1/2 - 1 Mile South
DV2798	NJDEP3001239581	1/2 - 1 Mile South
DA2799	NJDEP3001230803	1/2 - 1 Mile WNW
DW2800	NJDEP3001240298	1/2 - 1 Mile SSW
DL2801	NJ4000000001678	1/2 - 1 Mile NE
DW2802	NJDEP3001240299	1/2 - 1 Mile SSW
DA2803	NJDEP3001238355	1/2 - 1 Mile WNW
DT2804	NJDEP3001237031	1/2 - 1 Mile West
DT2805	NJDEP3001237032	1/2 - 1 Mile West
DT2806	NJDEP3001237029	1/2 - 1 Mile West
DT2807	NJDEP3001237030	1/2 - 1 Mile West
DA2808	NJDEP3001238352	1/2 - 1 Mile WNW
DA2809	NJDEP3001238353	1/2 - 1 Mile WNW

## GEOCHECK® - PHYSICAL SETTING SOURCE SUMMARY

### STATE DATABASE WELL INFORMATION

MAP ID	WELL ID	LOCATION FROM TP
DA2810	NJDEP3001238354	1/2 - 1 Mile WNW
DV2811	NJDEP3001239315	1/2 - 1 Mile South
DV2812	NJDEP3001239316	1/2 - 1 Mile South
DV2813	NJDEP3001239317	1/2 - 1 Mile South
DS2814	NJDEP3001233021	1/2 - 1 Mile South
DS2815	NJDEP3001233022	1/2 - 1 Mile South
DX2816	NJDEP3001235983	1/2 - 1 Mile ENE
DX2817	NJDEP3001262340	1/2 - 1 Mile ENE
DV2818	NJDEP3001237841	1/2 - 1 Mile South
DV2819	NJDEP3001237842	1/2 - 1 Mile South
DX2820	NJDEP3001262349	1/2 - 1 Mile ENE
DY2821	NJDEP3001237011	1/2 - 1 Mile West
DY2822	NJDEP3001237012	1/2 - 1 Mile West
DY2823	NJDEP3001237013	1/2 - 1 Mile West
DY2824	NJDEP3001237014	1/2 - 1 Mile West
DD2825	NJDEP3001232700	1/2 - 1 Mile WSW
DD2826	NJDEP3001232699	1/2 - 1 Mile WSW
DV2827	NJDEP3001239195	1/2 - 1 Mile South
DV2828	NJDEP3001239196	1/2 - 1 Mile South
DV2829	NJDEP3001239197	1/2 - 1 Mile South
DE2830	NJDEP3001259104	1/2 - 1 Mile NW
DE2831	NJDEP3001259105	1/2 - 1 Mile NW
DE2832	NJDEP3001259102	1/2 - 1 Mile NW
DE2833	NJDEP3001258562	1/2 - 1 Mile NW
DE2834	NJDEP3001258563	1/2 - 1 Mile NW
DE2835	NJDEP3001259936	1/2 - 1 Mile NW
DE2836	NJDEP3001259938	1/2 - 1 Mile NW
DE2837	NJDEP3001259935	1/2 - 1 Mile NW
DE2838	NJDEP3001259107	1/2 - 1 Mile NW
DE2839	NJDEP3001259933	1/2 - 1 Mile NW
DS2840	NJDEP3001239318	1/2 - 1 Mile South
DS2841	NJDEP3001239319	1/2 - 1 Mile South
DS2842	NJDEP3001239320	1/2 - 1 Mile South
DD2843	NJDEP3001241144	1/2 - 1 Mile West
DD2844	NJDEP3001241145	1/2 - 1 Mile West
DX2845	NJDEP3001235984	1/2 - 1 Mile ENE
DD2846	NJDEP3001232698	1/2 - 1 Mile WSW
DZ2847	NJDEP3001265325	1/2 - 1 Mile WNW
DZ2848	NJDEP3001265327	1/2 - 1 Mile WNW
DZ2849	NJDEP3001265329	1/2 - 1 Mile WNW
DZ2850	NJDEP3001265323	1/2 - 1 Mile WNW
DZ2851	NJDEP3001264257	1/2 - 1 Mile WNW
DZ2852	NJDEP3001264259	1/2 - 1 Mile WNW
DZ2853	NJDEP3001264262	1/2 - 1 Mile WNW
DZ2854	NJDEP3001265363	1/2 - 1 Mile WNW
DZ2855	NJDEP3001265365	1/2 - 1 Mile WNW
DZ2856	NJDEP3001265366	1/2 - 1 Mile WNW
DZ2857	NJDEP3001265361	1/2 - 1 Mile WNW
DZ2858	NJDEP3001265331	1/2 - 1 Mile WNW
DZ2859	NJDEP3001265333	1/2 - 1 Mile WNW
DZ2860	NJDEP3001265359	1/2 - 1 Mile WNW
EA2861	NJDEP3001240313	1/2 - 1 Mile ESE

## GEOCHECK® - PHYSICAL SETTING SOURCE SUMMARY

### STATE DATABASE WELL INFORMATION

MAP ID	WELL ID	LOCATION FROM TP
EA2862	NJDEP3001240314	1/2 - 1 Mile ESE
DV2863	NJDEP3001239312	1/2 - 1 Mile South
DV2864	NJDEP3001239313	1/2 - 1 Mile South
DV2865	NJDEP3001239314	1/2 - 1 Mile South
DD2866	NJDEP3001230855	1/2 - 1 Mile West
DX2867	NJDEP3001242368	1/2 - 1 Mile ENE
EB2868	NJDEP3001249961	1/2 - 1 Mile WSW
EB2869	NJDEP3001257482	1/2 - 1 Mile WSW
EB2870	NJDEP3001249959	1/2 - 1 Mile WSW
EB2871	NJDEP3001249960	1/2 - 1 Mile WSW
EB2872	NJDEP3001257839	1/2 - 1 Mile WSW
EB2873	NJDEP3001257854	1/2 - 1 Mile WSW
EB2874	NJDEP3001257489	1/2 - 1 Mile WSW
EB2875	NJDEP3001257575	1/2 - 1 Mile WSW
DD2876	NJDEP3001230854	1/2 - 1 Mile West
DG2877	NJDEP3001237009	1/2 - 1 Mile WNW
DG2878	NJDEP3001237010	1/2 - 1 Mile WNW
DG2879	NJDEP3001237027	1/2 - 1 Mile WNW
DG2880	NJDEP3001237028	1/2 - 1 Mile WNW
DD2881	NJDEP3001232697	1/2 - 1 Mile WSW
DK2882	NJDEP3001232007	1/2 - 1 Mile NNW
DK2883	NJDEP3001232008	1/2 - 1 Mile NNW
DK2884	NJDEP3001232009	1/2 - 1 Mile NNW
EC2885	NJDEP3001247743	1/2 - 1 Mile SSW
EC2886	NJDEP3001247124	1/2 - 1 Mile SSW
EC2887	NJDEP3001247123	1/2 - 1 Mile SSW
EC2888	NJDEP3001247744	1/2 - 1 Mile SSW
EC2889	NJDEP3001268977	1/2 - 1 Mile SSW
EC2890	NJDEP3001268956	1/2 - 1 Mile SSW
EC2891	NJDEP3001258408	1/2 - 1 Mile SSW
DC2892	NJDEP3001263018	1/2 - 1 Mile NE
DU2893	NJDEP3001232006	1/2 - 1 Mile NNW
DG2894	NJDEP3001230802	1/2 - 1 Mile WNW
DS2895	NJDEP3001233019	1/2 - 1 Mile South
DS2896	NJDEP3001233020	1/2 - 1 Mile South
DU2897	NJDEP3001232005	1/2 - 1 Mile NNW
DS2898	NJDEP3001232672	1/2 - 1 Mile South
DS2899	NJDEP3001232673	1/2 - 1 Mile South
DV2900	NJDEP3001255866	1/2 - 1 Mile South
DV2901	NJDEP3001258207	1/2 - 1 Mile South
DX2902	NJDEP3001259317	1/2 - 1 Mile NE
DW2903	NJDEP3001240297	1/2 - 1 Mile SSW
DW2904	NJDEP3001240301	1/2 - 1 Mile SSW
DW2905	NJDEP3001240300	1/2 - 1 Mile SSW
ED2906	NJDEP3001260615	1/2 - 1 Mile WNW
ED2907	NJDEP3001260616	1/2 - 1 Mile WNW
ED2908	NJDEP3001260613	1/2 - 1 Mile WNW
ED2909	NJDEP3001260614	1/2 - 1 Mile WNW
ED2910	NJDEP3001261541	1/2 - 1 Mile WNW
ED2911	NJDEP3001262763	1/2 - 1 Mile WNW
ED2912	NJDEP3001262764	1/2 - 1 Mile WNW
ED2913	NJDEP3001262761	1/2 - 1 Mile WNW

## GEOCHECK® - PHYSICAL SETTING SOURCE SUMMARY

### STATE DATABASE WELL INFORMATION

MAP ID	WELL ID	LOCATION FROM TP
ED2914	NJDEP3001262762	1/2 - 1 Mile WNW
EE2915	NJDEP3001259362	1/2 - 1 Mile East
EE2916	NJDEP3001259361	1/2 - 1 Mile East
EE2917	NJDEP3001259364	1/2 - 1 Mile East
EE2918	NJDEP3001259363	1/2 - 1 Mile East
EE2919	NJDEP3001259360	1/2 - 1 Mile East
EE2920	NJDEP3001259357	1/2 - 1 Mile East
EE2921	NJDEP3001259356	1/2 - 1 Mile East
EE2922	NJDEP3001259359	1/2 - 1 Mile East
EE2923	NJDEP3001259358	1/2 - 1 Mile East
EE2924	NJDEP3001259365	1/2 - 1 Mile East
EE2925	NJDEP3001259372	1/2 - 1 Mile East
EE2926	NJDEP3001259371	1/2 - 1 Mile East
EE2927	NJDEP3001259374	1/2 - 1 Mile East
EE2928	NJDEP3001259373	1/2 - 1 Mile East
EE2929	NJDEP3001259370	1/2 - 1 Mile East
EE2930	NJDEP3001259367	1/2 - 1 Mile East
EE2931	NJDEP3001259366	1/2 - 1 Mile East
EE2932	NJDEP3001259369	1/2 - 1 Mile East
EE2933	NJDEP3001259368	1/2 - 1 Mile East
EE2934	NJDEP3001259262	1/2 - 1 Mile East
EE2935	NJDEP3001259261	1/2 - 1 Mile East
EE2936	NJDEP3001259264	1/2 - 1 Mile East
EE2937	NJDEP3001259263	1/2 - 1 Mile East
EE2938	NJDEP3001259260	1/2 - 1 Mile East
EE2939	NJDEP3001244068	1/2 - 1 Mile East
EE2940	NJDEP3001244067	1/2 - 1 Mile East
EE2941	NJDEP3001259002	1/2 - 1 Mile East
EE2942	NJDEP3001259001	1/2 - 1 Mile East
EE2943	NJDEP3001259265	1/2 - 1 Mile East
EE2944	NJDEP3001259353	1/2 - 1 Mile East
EE2945	NJDEP3001259352	1/2 - 1 Mile East
EE2946	NJDEP3001259355	1/2 - 1 Mile East
EE2947	NJDEP3001259354	1/2 - 1 Mile East
EE2948	NJDEP3001259351	1/2 - 1 Mile East
EE2949	NJDEP3001259267	1/2 - 1 Mile East
EE2950	NJDEP3001259266	1/2 - 1 Mile East
EE2951	NJDEP3001259350	1/2 - 1 Mile East
EE2952	NJDEP3001259349	1/2 - 1 Mile East
EE2953	NJDEP3001259400	1/2 - 1 Mile East
EE2954	NJDEP3001259399	1/2 - 1 Mile East
EE2955	NJDEP3001259426	1/2 - 1 Mile East
EE2956	NJDEP3001259425	1/2 - 1 Mile East
EE2957	NJDEP3001259398	1/2 - 1 Mile East
EE2958	NJDEP3001259395	1/2 - 1 Mile East
EE2959	NJDEP3001259394	1/2 - 1 Mile East
EE2960	NJDEP3001259397	1/2 - 1 Mile East
EE2961	NJDEP3001259396	1/2 - 1 Mile East
EE2962	NJDEP3001259427	1/2 - 1 Mile East
EE2963	NJDEP3001259434	1/2 - 1 Mile East
EE2964	NJDEP3001259433	1/2 - 1 Mile East
EE2965	NJDEP3001259436	1/2 - 1 Mile East

## GEOCHECK® - PHYSICAL SETTING SOURCE SUMMARY

### STATE DATABASE WELL INFORMATION

MAP ID	WELL ID	LOCATION FROM TP
EE2966	NJDEP3001259435	1/2 - 1 Mile East
EE2967	NJDEP3001259432	1/2 - 1 Mile East
EE2968	NJDEP3001259429	1/2 - 1 Mile East
EE2969	NJDEP3001259428	1/2 - 1 Mile East
EE2970	NJDEP3001259431	1/2 - 1 Mile East
EE2971	NJDEP3001259430	1/2 - 1 Mile East
EE2972	NJDEP3001259381	1/2 - 1 Mile East
EE2973	NJDEP3001259380	1/2 - 1 Mile East
EE2974	NJDEP3001259383	1/2 - 1 Mile East
EE2975	NJDEP3001259382	1/2 - 1 Mile East
EE2976	NJDEP3001259379	1/2 - 1 Mile East
EE2977	NJDEP3001259376	1/2 - 1 Mile East
EE2978	NJDEP3001259375	1/2 - 1 Mile East
EE2979	NJDEP3001259378	1/2 - 1 Mile East
EE2980	NJDEP3001259377	1/2 - 1 Mile East
EE2981	NJDEP3001259384	1/2 - 1 Mile East
EE2982	NJDEP3001259391	1/2 - 1 Mile East
EE2983	NJDEP3001259390	1/2 - 1 Mile East
EE2984	NJDEP3001259393	1/2 - 1 Mile East
EE2985	NJDEP3001259392	1/2 - 1 Mile East
EE2986	NJDEP3001259389	1/2 - 1 Mile East
EE2987	NJDEP3001259386	1/2 - 1 Mile East
EE2988	NJDEP3001259385	1/2 - 1 Mile East
EE2989	NJDEP3001259388	1/2 - 1 Mile East
EE2990	NJDEP3001259387	1/2 - 1 Mile East
DW2991	NJDEP3001240302	1/2 - 1 Mile SSW
EA2992	NJDEP3001233949	1/2 - 1 Mile ESE
EA2993	NJDEP3001233950	1/2 - 1 Mile ESE
EA2994	NJDEP3001233951	1/2 - 1 Mile ESE
EF2995	NJDEP3001262539	1/2 - 1 Mile NNE
EF2996	NJDEP3001262540	1/2 - 1 Mile NNE
EF2997	NJDEP3001262541	1/2 - 1 Mile NNE
EF2998	NJDEP3001262532	1/2 - 1 Mile NNE
EF2999	NJDEP3001262533	1/2 - 1 Mile NNE
EF3000	NJDEP3001262534	1/2 - 1 Mile NNE
EF3001	NJDEP3001262545	1/2 - 1 Mile NNE
EF3002	NJDEP3001262546	1/2 - 1 Mile NNE
EF3003	NJDEP3001262660	1/2 - 1 Mile NNE
EF3004	NJDEP3001262542	1/2 - 1 Mile NNE
EF3005	NJDEP3001262543	1/2 - 1 Mile NNE
EF3006	NJDEP3001262544	1/2 - 1 Mile NNE
EF3007	NJDEP3001262531	1/2 - 1 Mile NNE
EF3008	NJDEP3001262522	1/2 - 1 Mile NNE
EF3009	NJDEP3001262523	1/2 - 1 Mile NNE
EF3010	NJDEP3001262524	1/2 - 1 Mile NNE
EF3011	NJDEP3001262142	1/2 - 1 Mile NNE
EF3012	NJDEP3001262143	1/2 - 1 Mile NNE
EF3013	NJDEP3001262521	1/2 - 1 Mile NNE
EF3014	NJDEP3001262528	1/2 - 1 Mile NNE
EF3015	NJDEP3001262529	1/2 - 1 Mile NNE
EF3016	NJDEP3001262530	1/2 - 1 Mile NNE
EF3017	NJDEP3001262525	1/2 - 1 Mile NNE

# GEOCHECK® - PHYSICAL SETTING SOURCE SUMMARY

## STATE DATABASE WELL INFORMATION

MAP ID	WELL ID	LOCATION FROM TP
EF3018	NJDEP3001262526	1/2 - 1 Mile NNE
EF3019	NJDEP3001262527	1/2 - 1 Mile NNE
EF3020	NJDEP3001262661	1/2 - 1 Mile NNE
EF3021	NJDEP3001264270	1/2 - 1 Mile NNE
EF3022	NJDEP3001264271	1/2 - 1 Mile NNE
EF3023	NJDEP3001264272	1/2 - 1 Mile NNE
EF3024	NJDEP3001264267	1/2 - 1 Mile NNE
EF3025	NJDEP3001264268	1/2 - 1 Mile NNE
EF3026	NJDEP3001264269	1/2 - 1 Mile NNE
EF3027	NJDEP3001264276	1/2 - 1 Mile NNE
EF3028	NJDEP3001264277	1/2 - 1 Mile NNE
EF3029	NJDEP3001264278	1/2 - 1 Mile NNE
EF3030	NJDEP3001264273	1/2 - 1 Mile NNE
EF3031	NJDEP3001264274	1/2 - 1 Mile NNE
EF3032	NJDEP3001264275	1/2 - 1 Mile NNE
EF3033	NJDEP3001264266	1/2 - 1 Mile NNE
EF3034	NJDEP3001262766	1/2 - 1 Mile NNE
EF3035	NJDEP3001262917	1/2 - 1 Mile NNE
EF3036	NJDEP3001262918	1/2 - 1 Mile NNE
EF3037	NJDEP3001262680	1/2 - 1 Mile NNE
EF3038	NJDEP3001262681	1/2 - 1 Mile NNE
EF3039	NJDEP3001262765	1/2 - 1 Mile NNE
EF3040	NJDEP3001264003	1/2 - 1 Mile NNE
EF3041	NJDEP3001264004	1/2 - 1 Mile NNE
EF3042	NJDEP3001264265	1/2 - 1 Mile NNE
EF3043	NJDEP3001262919	1/2 - 1 Mile NNE
EF3044	NJDEP3001262920	1/2 - 1 Mile NNE
EF3045	NJDEP3001262921	1/2 - 1 Mile NNE
ED3046	NJDEP3000105628	1/2 - 1 Mile WNW
EG3047	NJDEP3001257165	1/2 - 1 Mile South
EG3048	NJDEP3001258119	1/2 - 1 Mile South
ED3049	NJDEP3001230795	1/2 - 1 Mile WNW
DQ3050	NJDEP3001238389	1/2 - 1 Mile NW
DQ3051	NJDEP3001238390	1/2 - 1 Mile NW
DQ3052	NJDEP3001238387	1/2 - 1 Mile NW
DQ3053	NJDEP3001238388	1/2 - 1 Mile NW
EH3054	NJMONS100012364	1/2 - 1 Mile SSW
EH3055	NJMONS100021653	1/2 - 1 Mile SSW
DX3056	NJDEP3001262352	1/2 - 1 Mile ENE
DX3057	NJDEP3001262343	1/2 - 1 Mile ENE
EH3058	NJMONS100012365	1/2 - 1 Mile SSW
EI3059	NJDEP3001238393	1/2 - 1 Mile NW
EI3060	NJDEP3001238394	1/2 - 1 Mile NW
EI3061	NJDEP3001238391	1/2 - 1 Mile NW
EI3062	NJDEP3001238392	1/2 - 1 Mile NW
DQ3063	NJDEP3001231838	1/2 - 1 Mile NW
DQ3064	NJDEP3001231839	1/2 - 1 Mile NW
DZ3065	NJDEP3001230800	1/2 - 1 Mile WNW
DW3066	NJDEP3001240296	1/2 - 1 Mile SSW
DZ3067	NJDEP3001238332	1/2 - 1 Mile WNW
DZ3068	NJDEP3001238333	1/2 - 1 Mile WNW
DZ3069	NJDEP3001238334	1/2 - 1 Mile WNW

## GEOCHECK® - PHYSICAL SETTING SOURCE SUMMARY

### STATE DATABASE WELL INFORMATION

MAP ID	WELL ID	LOCATION FROM TP
DZ3070	NJDEP3001238335	1/2 - 1 Mile WNW
EJ3071	NJDEP3001231997	1/2 - 1 Mile NNW
EK3072	NJDEP3001238362	1/2 - 1 Mile NW
EK3073	NJDEP3001238363	1/2 - 1 Mile NW
EK3074	NJDEP3001238360	1/2 - 1 Mile NW
EK3075	NJDEP3001238361	1/2 - 1 Mile NW
DZ3076	NJDEP3001241221	1/2 - 1 Mile WNW
EL3077	NJDEP3001240303	1/2 - 1 Mile SSW
DZ3078	NJDEP3001241219	1/2 - 1 Mile WNW
DZ3079	NJDEP3001241220	1/2 - 1 Mile WNW
EJ3080	NJDEP3001231998	1/2 - 1 Mile NNW
EH3081	NJMONS100012366	1/2 - 1 Mile SSW
EM3082	NJDEP3001253035	1/2 - 1 Mile ESE
EM3083	NJDEP3001253037	1/2 - 1 Mile ESE
EM3084	NJDEP3001252679	1/2 - 1 Mile ESE
EM3085	NJDEP3001252196	1/2 - 1 Mile ESE
EM3086	NJDEP3001252197	1/2 - 1 Mile ESE
EM3087	NJDEP3001253329	1/2 - 1 Mile ESE
EM3088	NJDEP3001255364	1/2 - 1 Mile ESE
EM3089	NJDEP3001253043	1/2 - 1 Mile ESE
EM3090	NJDEP3001253039	1/2 - 1 Mile ESE
EM3091	NJDEP3001253041	1/2 - 1 Mile ESE
ED3092	NJDEP3001232713	1/2 - 1 Mile WNW
ED3093	NJDEP3001232714	1/2 - 1 Mile WNW
EN3094	NJDEP3001263048	1/2 - 1 Mile NE
EO3095	NJDEP3001230789	1/2 - 1 Mile West
EO3096	NJDEP3001230790	1/2 - 1 Mile West
EG3097	NJDEP3001243631	1/2 - 1 Mile South
EG3098	NJDEP3001243632	1/2 - 1 Mile South
EG3099	NJDEP3001243630	1/2 - 1 Mile South
EG3100	NJDEP3001243245	1/2 - 1 Mile South
EG3101	NJDEP3001243246	1/2 - 1 Mile South
EG3102	NJDEP3001243636	1/2 - 1 Mile South
EG3103	NJDEP3001243638	1/2 - 1 Mile South
EG3104	NJDEP3001243635	1/2 - 1 Mile South
EG3105	NJDEP3001243633	1/2 - 1 Mile South
EG3106	NJDEP3001243634	1/2 - 1 Mile South
EP3107	NJDEP3001232342	1/2 - 1 Mile ESE
EP3108	NJDEP3001232343	1/2 - 1 Mile ESE
3109	NJ40000000000339	1/2 - 1 Mile NNE
DX3110	NJ40000000001681	1/2 - 1 Mile ENE
EQ3111	NJDEP3001239013	1/2 - 1 Mile NW
EN3112	NJDEP3001263045	1/2 - 1 Mile NE
EQ3113	NJDEP3001239012	1/2 - 1 Mile NW
ED3114	NJDEP3001232711	1/2 - 1 Mile WNW
ED3115	NJDEP3001232712	1/2 - 1 Mile WNW
DZ3116	NJDEP3001261816	1/2 - 1 Mile WNW
DZ3117	NJDEP3001264260	1/2 - 1 Mile WNW
EP3118	NJDEP3001232340	1/2 - 1 Mile ESE
EP3119	NJDEP3001232341	1/2 - 1 Mile ESE
ED3120	NJDEP3001232715	1/2 - 1 Mile WNW
ED3121	NJDEP3001232716	1/2 - 1 Mile WNW

## GEOCHECK® - PHYSICAL SETTING SOURCE SUMMARY

### STATE DATABASE WELL INFORMATION

MAP ID	WELL ID	LOCATION FROM TP
ER3122	NJDEP3001230799	1/2 - 1 Mile WNW
EI3123	NJDEP3001238970	1/2 - 1 Mile NW
EN3124	NJDEP3001262357	1/2 - 1 Mile NE
DZ3125	NJDEP3001242659	1/2 - 1 Mile WNW
ED3126	NJDEP3001258517	1/2 - 1 Mile WNW
EP3127	NJDEP3001231646	1/2 - 1 Mile ESE
EP3128	NJDEP3001233931	1/2 - 1 Mile ESE
EP3129	NJDEP3001233932	1/2 - 1 Mile ESE
ES3130	NJDEP3001255287	1/2 - 1 Mile ESE
ES3131	NJDEP3001255363	1/2 - 1 Mile ESE
ES3132	NJDEP3001255558	1/2 - 1 Mile ESE
DZ3133	NJDEP3001261821	1/2 - 1 Mile WNW
EJ3134	NJDEP3001231953	1/2 - 1 Mile NNW
ET3135	NJDEP3001260309	1/2 - 1 Mile NNW
ET3136	NJDEP3001260308	1/2 - 1 Mile NNW
ET3137	NJDEP3001260334	1/2 - 1 Mile NNW
ET3138	NJDEP3001260333	1/2 - 1 Mile NNW
ET3139	NJDEP3000163945	1/2 - 1 Mile NNW
ET3140	NJDEP3000163944	1/2 - 1 Mile NNW
ET3141	NJDEP3001259998	1/2 - 1 Mile NNW
ET3142	NJDEP3001259997	1/2 - 1 Mile NNW
ET3143	NJDEP3001262254	1/2 - 1 Mile NNW
ET3144	NJDEP3001261438	1/2 - 1 Mile NNW
ET3145	NJDEP3001268176	1/2 - 1 Mile NNW
ET3146	NJDEP3001262255	1/2 - 1 Mile NNW
ET3147	NJDEP3001260484	1/2 - 1 Mile NNW
ET3148	NJDEP3001260483	1/2 - 1 Mile NNW
ET3149	NJDEP3001261437	1/2 - 1 Mile NNW
ET3150	NJDEP3001260577	1/2 - 1 Mile NNW
DZ3151	NJDEP3001264263	1/2 - 1 Mile WNW
ED3152	NJDEP3001238577	1/2 - 1 Mile WNW
EJ3153	NJDEP3001231954	1/2 - 1 Mile NNW
ED3154	NJDEP3001238574	1/2 - 1 Mile WNW
EP3155	NJDEP3001233935	1/2 - 1 Mile ESE
EP3156	NJDEP3001233936	1/2 - 1 Mile ESE
EP3157	NJDEP3001233933	1/2 - 1 Mile ESE
EP3158	NJDEP3001233934	1/2 - 1 Mile ESE
ED3159	NJDEP3001238567	1/2 - 1 Mile WNW
ED3160	NJDEP3001238576	1/2 - 1 Mile WNW
EU3161	NJDEP3001247815	1/2 - 1 Mile SE
EU3162	NJDEP3001247814	1/2 - 1 Mile SE
EU3163	NJDEP3001247816	1/2 - 1 Mile SE
EU3164	NJDEP3001247818	1/2 - 1 Mile SE
EU3165	NJDEP3001247817	1/2 - 1 Mile SE
EU3166	NJDEP3001247271	1/2 - 1 Mile SE
EU3167	NJDEP3001247270	1/2 - 1 Mile SE
EU3168	NJDEP3001247272	1/2 - 1 Mile SE
EU3169	NJDEP3001247813	1/2 - 1 Mile SE
EU3170	NJDEP3001247273	1/2 - 1 Mile SE
EU3171	NJDEP3001254852	1/2 - 1 Mile SE
EU3172	NJDEP3001254850	1/2 - 1 Mile SE
EU3173	NJDEP3001254854	1/2 - 1 Mile SE

## GEOCHECK® - PHYSICAL SETTING SOURCE SUMMARY

### STATE DATABASE WELL INFORMATION

MAP ID	WELL ID	LOCATION FROM TP
EU3174	NJDEP3001258357	1/2 - 1 Mile SE
EU3175	NJDEP3001255045	1/2 - 1 Mile SE
EU3176	NJDEP3001251901	1/2 - 1 Mile SE
EU3177	NJDEP3001251900	1/2 - 1 Mile SE
EU3178	NJDEP3001251902	1/2 - 1 Mile SE
EU3179	NJDEP3001254054	1/2 - 1 Mile SE
EU3180	NJDEP3001251903	1/2 - 1 Mile SE
ED3181	NJDEP3001238566	1/2 - 1 Mile WNW
ED3182	NJDEP3001238575	1/2 - 1 Mile WNW
EK3183	NJDEP3001238379	1/2 - 1 Mile NW
EK3184	NJDEP3001238380	1/2 - 1 Mile NW
EK3185	NJDEP3001238381	1/2 - 1 Mile NW
EK3186	NJDEP3001238382	1/2 - 1 Mile NW
EV3187	NJDEP3001259939	1/2 - 1 Mile West
EV3188	NJDEP3001259940	1/2 - 1 Mile West
EV3189	NJDEP3001237007	1/2 - 1 Mile West
EV3190	NJDEP3001237008	1/2 - 1 Mile West
EK3191	NJDEP3001259934	1/2 - 1 Mile WNW
ED3192	NJDEP3001230797	1/2 - 1 Mile WNW
EK3193	NJDEP3001236224	1/2 - 1 Mile WNW
EK3194	NJDEP3001236226	1/2 - 1 Mile WNW
EK3195	NJDEP3001236218	1/2 - 1 Mile WNW
EK3196	NJDEP3001236220	1/2 - 1 Mile WNW
EK3197	NJDEP3001232958	1/2 - 1 Mile NW
EK3198	NJDEP3001231844	1/2 - 1 Mile WNW
EK3199	NJDEP3001231845	1/2 - 1 Mile WNW
EK3200	NJDEP3001231842	1/2 - 1 Mile WNW
EK3201	NJDEP3001231843	1/2 - 1 Mile WNW
EK3202	NJDEP3001231840	1/2 - 1 Mile WNW
EK3203	NJDEP3001231841	1/2 - 1 Mile WNW
EK3204	NJDEP3001231847	1/2 - 1 Mile NW
EK3205	NJDEP3001231846	1/2 - 1 Mile NW
EK3206	NJDEP3001231848	1/2 - 1 Mile NW
EK3207	NJDEP3001231849	1/2 - 1 Mile NW
EK3208	NJDEP3001236219	1/2 - 1 Mile WNW
EI3209	NJDEP3001236816	1/2 - 1 Mile NW
EK3210	NJDEP3001236221	1/2 - 1 Mile WNW
EK3211	NJDEP3001236223	1/2 - 1 Mile WNW
EP3212	NJDEP3001232344	1/2 - 1 Mile ESE
EP3213	NJDEP3001232345	1/2 - 1 Mile ESE
EK3214	NJDEP3001236225	1/2 - 1 Mile WNW
EK3215	NJDEP3001259937	1/2 - 1 Mile WNW
EK3216	NJDEP3001232837	1/2 - 1 Mile WNW
EC3217	NJDEP3001232545	1/2 - 1 Mile SSW
EC3218	NJDEP3001232546	1/2 - 1 Mile SSW
EK3219	NJDEP3001236222	1/2 - 1 Mile WNW
EH3220	NJDEP3001241641	1/2 - 1 Mile SSW
EW3221	NJDEP3001237450	1/2 - 1 Mile SW
EW3222	NJDEP3001237451	1/2 - 1 Mile SW
EK3223	NJDEP3001232959	1/2 - 1 Mile NW
EW3224	NJDEP3001237452	1/2 - 1 Mile SW
EX3225	NJDEP3001259671	1/2 - 1 Mile NE

## GEOCHECK® - PHYSICAL SETTING SOURCE SUMMARY

### STATE DATABASE WELL INFORMATION

MAP ID	WELL ID	LOCATION FROM TP
EX3226	NJDEP3001259670	1/2 - 1 Mile NE
EX3227	NJDEP3001259669	1/2 - 1 Mile NE
EX3228	NJDEP3001259674	1/2 - 1 Mile NE
EX3229	NJDEP3001259673	1/2 - 1 Mile NE
EX3230	NJDEP3001259672	1/2 - 1 Mile NE
EI3231	NJDEP3001236818	1/2 - 1 Mile NW
EK3232	NJDEP3001261364	1/2 - 1 Mile WNW
EI3233	NJDEP3001233541	1/2 - 1 Mile NW
EI3234	NJDEP3001233542	1/2 - 1 Mile NW
ER3235	NJDEP3001237005	1/2 - 1 Mile WNW
ER3236	NJDEP3001237006	1/2 - 1 Mile WNW
EI3237	NJDEP3001236817	1/2 - 1 Mile NW
EY3238	NJDEP3001246060	1/2 - 1 Mile SSE
EY3239	NJDEP3001246061	1/2 - 1 Mile SSE
EY3240	NJDEP3001246058	1/2 - 1 Mile SSE
EY3241	NJDEP3001246056	1/2 - 1 Mile SSE
EY3242	NJDEP3001246057	1/2 - 1 Mile SSE
EY3243	NJDEP3001246065	1/2 - 1 Mile SSE
EY3244	NJDEP3001246066	1/2 - 1 Mile SSE
EY3245	NJDEP3001246064	1/2 - 1 Mile SSE
EY3246	NJDEP3001246062	1/2 - 1 Mile SSE
EY3247	NJDEP3001246063	1/2 - 1 Mile SSE
EV3248	NJDEP3001236305	1/2 - 1 Mile WNW
EV3249	NJDEP3001236306	1/2 - 1 Mile WNW
EV3250	NJDEP3001236307	1/2 - 1 Mile WNW
EN3251	NJDEP3001262722	1/2 - 1 Mile NE
EN3252	NJDEP3001262721	1/2 - 1 Mile NE
EN3253	NJDEP3001262724	1/2 - 1 Mile NE
EN3254	NJDEP3001262723	1/2 - 1 Mile NE
EN3255	NJDEP3001262718	1/2 - 1 Mile NE
EN3256	NJDEP3001262717	1/2 - 1 Mile NE
EN3257	NJDEP3001262720	1/2 - 1 Mile NE
EN3258	NJDEP3001262719	1/2 - 1 Mile NE
EN3259	NJDEP3001262730	1/2 - 1 Mile NE
EN3260	NJDEP3001262729	1/2 - 1 Mile NE
EN3261	NJDEP3001262732	1/2 - 1 Mile NE
EN3262	NJDEP3001262731	1/2 - 1 Mile NE
EN3263	NJDEP3001262726	1/2 - 1 Mile NE
EN3264	NJDEP3001262725	1/2 - 1 Mile NE
EN3265	NJDEP3001262728	1/2 - 1 Mile NE
EN3266	NJDEP3001262727	1/2 - 1 Mile NE
EN3267	NJDEP3001262310	1/2 - 1 Mile NE
EN3268	NJDEP3001259951	1/2 - 1 Mile NE
EN3269	NJDEP3001259950	1/2 - 1 Mile NE
EN3270	NJDEP3001259959	1/2 - 1 Mile NE
EN3271	NJDEP3001259952	1/2 - 1 Mile NE
EN3272	NJDEP3001259947	1/2 - 1 Mile NE
EN3273	NJDEP3000162906	1/2 - 1 Mile NE
EN3274	NJDEP3001259949	1/2 - 1 Mile NE
EN3275	NJDEP3001259948	1/2 - 1 Mile NE
EN3276	NJDEP3001260917	1/2 - 1 Mile NE
EN3277	NJDEP3001259964	1/2 - 1 Mile NE

## GEOCHECK® - PHYSICAL SETTING SOURCE SUMMARY

### STATE DATABASE WELL INFORMATION

MAP ID	WELL ID	LOCATION FROM TP
EN3278	NJDEP3001260919	1/2 - 1 Mile NE
EN3279	NJDEP3001260918	1/2 - 1 Mile NE
EN3280	NJDEP3001259961	1/2 - 1 Mile NE
EN3281	NJDEP3001259960	1/2 - 1 Mile NE
EN3282	NJDEP3001259963	1/2 - 1 Mile NE
EN3283	NJDEP3001259962	1/2 - 1 Mile NE
EN3284	NJDEP3001263720	1/2 - 1 Mile NE
EN3285	NJDEP3001263719	1/2 - 1 Mile NE
EN3286	NJDEP3001263722	1/2 - 1 Mile NE
EN3287	NJDEP3001263721	1/2 - 1 Mile NE
EN3288	NJDEP3001263716	1/2 - 1 Mile NE
EN3289	NJDEP3001263715	1/2 - 1 Mile NE
EN3290	NJDEP3001263718	1/2 - 1 Mile NE
EN3291	NJDEP3001263717	1/2 - 1 Mile NE
EN3292	NJDEP3001264292	1/2 - 1 Mile NE
EN3293	NJDEP3001264290	1/2 - 1 Mile NE
EN3294	NJDEP3001269021	1/2 - 1 Mile NE
EN3295	NJDEP3001264294	1/2 - 1 Mile NE
EN3296	NJDEP3001263724	1/2 - 1 Mile NE
EN3297	NJDEP3001263723	1/2 - 1 Mile NE
EN3298	NJDEP3001264288	1/2 - 1 Mile NE
EN3299	NJDEP3001264286	1/2 - 1 Mile NE
EN3300	NJDEP3001263049	1/2 - 1 Mile NE
EN3301	NJDEP3001263036	1/2 - 1 Mile NE
EN3302	NJDEP3001263035	1/2 - 1 Mile NE
EN3303	NJDEP3001263038	1/2 - 1 Mile NE
EN3304	NJDEP3001263037	1/2 - 1 Mile NE
EN3305	NJDEP3001262996	1/2 - 1 Mile NE
EN3306	NJDEP3001262733	1/2 - 1 Mile NE
EN3307	NJDEP3001263034	1/2 - 1 Mile NE
EN3308	NJDEP3001262997	1/2 - 1 Mile NE
EN3309	NJDEP3001263044	1/2 - 1 Mile NE
EN3310	NJDEP3001263043	1/2 - 1 Mile NE
EN3311	NJDEP3001263047	1/2 - 1 Mile NE
EN3312	NJDEP3001263046	1/2 - 1 Mile NE
EN3313	NJDEP3001263040	1/2 - 1 Mile NE
EN3314	NJDEP3001263039	1/2 - 1 Mile NE
EN3315	NJDEP3001263042	1/2 - 1 Mile NE
EN3316	NJDEP3001263041	1/2 - 1 Mile NE
EK3317	NJDEP3001233557	1/2 - 1 Mile NW
EK3318	NJDEP3001233558	1/2 - 1 Mile NW
EI3319	NJDEP3001233543	1/2 - 1 Mile NW
EI3320	NJDEP3001233544	1/2 - 1 Mile NW
EV3321	NJDEP3001236302	1/2 - 1 Mile WNW
EV3322	NJDEP3001236303	1/2 - 1 Mile WNW
EV3323	NJDEP3001236304	1/2 - 1 Mile WNW
EI3324	NJDEP3001241552	1/2 - 1 Mile NW
EI3325	NJDEP3001236819	1/2 - 1 Mile NW
EI3326	NJDEP3001241331	1/2 - 1 Mile NW
ES3327	NJDEP3001244675	1/2 - 1 Mile ESE
ES3328	NJDEP3001244674	1/2 - 1 Mile ESE
ES3329	NJDEP3001244309	1/2 - 1 Mile ESE

## GEOCHECK® - PHYSICAL SETTING SOURCE SUMMARY

### STATE DATABASE WELL INFORMATION

MAP ID	WELL ID	LOCATION FROM TP
ES3330	NJDEP3001244676	1/2 - 1 Mile ESE
ES3331	NJDEP3001244679	1/2 - 1 Mile ESE
ES3332	NJDEP3001244678	1/2 - 1 Mile ESE
ES3333	NJDEP3001244677	1/2 - 1 Mile ESE
EZ3334	NJDEP3001263877	1/2 - 1 Mile West
EZ3335	NJDEP3001263880	1/2 - 1 Mile West
EZ3336	NJDEP3001263874	1/2 - 1 Mile West
EZ3337	NJDEP3001263868	1/2 - 1 Mile West
EZ3338	NJDEP3001263871	1/2 - 1 Mile West
EZ3339	NJDEP3001263883	1/2 - 1 Mile West
EZ3340	NJDEP3001263895	1/2 - 1 Mile West
EZ3341	NJDEP3001263898	1/2 - 1 Mile West
EZ3342	NJDEP3001263892	1/2 - 1 Mile West
EZ3343	NJDEP3001263886	1/2 - 1 Mile West
EZ3344	NJDEP3001263889	1/2 - 1 Mile West
EK3345	NJDEP3001233559	1/2 - 1 Mile NW
EK3346	NJDEP3001233560	1/2 - 1 Mile NW
EI3347	NJDEP3001241554	1/2 - 1 Mile NW
FA3348	NJ4000000001680	1/2 - 1 Mile ENE
EK3349	NJDEP3001236812	1/2 - 1 Mile NW
EK3350	NJDEP3001241330	1/2 - 1 Mile NW
FB3351	NJDEP3001232544	1/2 - 1 Mile SSW
FB3352	NJDEP3001241636	1/2 - 1 Mile SSW
3353	NJDEP3001265247	1/2 - 1 Mile North
EK3354	NJDEP3001236804	1/2 - 1 Mile NW
EK3355	NJDEP3001236814	1/2 - 1 Mile NW
EK3356	NJDEP3001236813	1/2 - 1 Mile NW
EI3357	NJDEP3001233550	1/2 - 1 Mile NW
EI3358	NJDEP3001230976	1/2 - 1 Mile NW
EI3359	NJDEP3001230977	1/2 - 1 Mile NW
EK3360	NJDEP3001236805	1/2 - 1 Mile NW
EK3361	NJDEP3001236802	1/2 - 1 Mile NW
EK3362	NJDEP3001236806	1/2 - 1 Mile NW
FB3363	NJDEP3001232539	1/2 - 1 Mile SSW
EK3364	NJDEP3001233553	1/2 - 1 Mile NW
EK3365	NJDEP3001233554	1/2 - 1 Mile NW
EK3366	NJDEP3001233535	1/2 - 1 Mile NW
EK3367	NJDEP3001233536	1/2 - 1 Mile NW
EK3368	NJDEP3001236803	1/2 - 1 Mile NW
EK3369	NJDEP3001236815	1/2 - 1 Mile NW
EI3370	NJDEP3001233551	1/2 - 1 Mile NW
EI3371	NJDEP3001233552	1/2 - 1 Mile NW
EI3372	NJDEP3001235771	1/2 - 1 Mile NW
EI3373	NJDEP3001235772	1/2 - 1 Mile NW
EK3374	NJDEP3001236807	1/2 - 1 Mile NW
EO3375	NJDEP3001237001	1/2 - 1 Mile West
EO3376	NJDEP3001237002	1/2 - 1 Mile West
EO3377	NJDEP3001237003	1/2 - 1 Mile West
EO3378	NJDEP3001237004	1/2 - 1 Mile West
EK3379	NJDEP3001232920	1/2 - 1 Mile NW
EI3380	NJDEP3001241553	1/2 - 1 Mile NW
EX3381	NJDEP3001264369	1/2 - 1 Mile NE

## GEOCHECK® - PHYSICAL SETTING SOURCE SUMMARY

### STATE DATABASE WELL INFORMATION

MAP ID	WELL ID	LOCATION FROM TP
EX3382	NJDEP3001264371	1/2 - 1 Mile NE
EK3383	NJDEP3001236810	1/2 - 1 Mile NW
ER3384	NJDEP3001241744	1/2 - 1 Mile WNW
EN3385	NJDEP3001236715	1/2 - 1 Mile NE
EK3386	NJDEP3001232919	1/2 - 1 Mile NW
EI3387	NJDEP3001241551	1/2 - 1 Mile NW
ER3388	NJDEP3001230798	1/2 - 1 Mile WNW
EK3389	NJDEP3001236808	1/2 - 1 Mile NW
FC3390	NJDEP3001265387	1/2 - 1 Mile North
FC3391	NJDEP3001265413	1/2 - 1 Mile North
FD3392	NJDEP3001232900	1/2 - 1 Mile WNW
FD3393	NJDEP3001232901	1/2 - 1 Mile WNW
EO3394	NJDEP3001233437	1/2 - 1 Mile West
FD3395	NJDEP3001232832	1/2 - 1 Mile WNW
FD3396	NJDEP3001232833	1/2 - 1 Mile WNW
EN3397	NJDEP3001236713	1/2 - 1 Mile NE
EN3398	NJDEP3001236714	1/2 - 1 Mile NE
EK3399	NJDEP3001236811	1/2 - 1 Mile NW
EK3400	NJDEP3001236809	1/2 - 1 Mile NW
FE3401	NJDEP3001233737	1/2 - 1 Mile South
FE3402	NJDEP3001233738	1/2 - 1 Mile South
FE3403	NJDEP3001233739	1/2 - 1 Mile South
EL3404	NJDEP3001244165	1/2 - 1 Mile SSW
EL3405	NJDEP3001244164	1/2 - 1 Mile SSW
EL3406	NJDEP3001244163	1/2 - 1 Mile SSW
EL3407	NJDEP3001244168	1/2 - 1 Mile SSW
EL3408	NJDEP3001244167	1/2 - 1 Mile SSW
EL3409	NJDEP3001244166	1/2 - 1 Mile SSW
FF3410	NJDEP3001256155	1/2 - 1 Mile East
FF3411	NJDEP3001256157	1/2 - 1 Mile East
FF3412	NJDEP3001256159	1/2 - 1 Mile East
FF3413	NJDEP3000143948	1/2 - 1 Mile East
FF3414	NJDEP3001256150	1/2 - 1 Mile East
FF3415	NJDEP3001256152	1/2 - 1 Mile East
FF3416	NJDEP3001256161	1/2 - 1 Mile East
FF3417	NJDEP3001256185	1/2 - 1 Mile East
FF3418	NJDEP3001257479	1/2 - 1 Mile East
FF3419	NJDEP3001257833	1/2 - 1 Mile East
FF3420	NJDEP3001256163	1/2 - 1 Mile East
FF3421	NJDEP3001256181	1/2 - 1 Mile East
FF3422	NJDEP3001256183	1/2 - 1 Mile East
FB3423	NJDEP3001241638	1/2 - 1 Mile SSW
FG3424	NJDEP3001258652	1/2 - 1 Mile ENE
FG3425	NJDEP3001258653	1/2 - 1 Mile ENE
FG3426	NJDEP3001258649	1/2 - 1 Mile ENE
FG3427	NJDEP3001258651	1/2 - 1 Mile ENE
FG3428	NJDEP3001259003	1/2 - 1 Mile ENE
FG3429	NJDEP3001259004	1/2 - 1 Mile ENE
FG3430	NJDEP3001258654	1/2 - 1 Mile ENE
FG3431	NJDEP3001258655	1/2 - 1 Mile ENE
EL3432	NJMONS100002421	1/2 - 1 Mile SSW
EW3433	NJDEP3001257533	1/2 - 1 Mile SW

## GEOCHECK® - PHYSICAL SETTING SOURCE SUMMARY

### STATE DATABASE WELL INFORMATION

MAP ID	WELL ID	LOCATION FROM TP
FB3434	NJDEP3001241639	1/2 - 1 Mile SSW
EK3435	NJDEP3001230982	1/2 - 1 Mile NW
EK3436	NJDEP3001230983	1/2 - 1 Mile NW
FA3437	NJ4000000001679	1/2 - 1 Mile NE
EI3438	NJDEP3001233537	1/2 - 1 Mile NW
EI3439	NJDEP3001233538	1/2 - 1 Mile NW
FH3440	NJDEP3001251285	1/2 - 1 Mile WSW
FH3441	NJDEP3001251284	1/2 - 1 Mile WSW
FH3442	NJDEP3001251283	1/2 - 1 Mile WSW
FH3443	NJDEP3001251286	1/2 - 1 Mile WSW
FH3444	NJDEP3001251289	1/2 - 1 Mile WSW
FH3445	NJDEP3001251288	1/2 - 1 Mile WSW
FH3446	NJDEP3001251287	1/2 - 1 Mile WSW
FH3447	NJDEP3001251282	1/2 - 1 Mile WSW
FH3448	NJDEP3001248850	1/2 - 1 Mile WSW
FH3449	NJDEP3001248849	1/2 - 1 Mile WSW
FH3450	NJDEP3001248848	1/2 - 1 Mile WSW
FH3451	NJDEP3001248851	1/2 - 1 Mile WSW
FH3452	NJDEP3001251281	1/2 - 1 Mile WSW
FH3453	NJDEP3001248853	1/2 - 1 Mile WSW
FH3454	NJDEP3001248852	1/2 - 1 Mile WSW
FH3455	NJDEP3001251290	1/2 - 1 Mile WSW
FH3456	NJDEP3001255461	1/2 - 1 Mile WSW
FH3457	NJDEP3001255460	1/2 - 1 Mile WSW
FH3458	NJDEP3001255459	1/2 - 1 Mile WSW
FH3459	NJDEP3001255463	1/2 - 1 Mile WSW
FH3460	NJDEP3001268995	1/2 - 1 Mile WSW
FH3461	NJDEP3001255467	1/2 - 1 Mile WSW
FH3462	NJDEP3001255465	1/2 - 1 Mile WSW
FH3463	NJDEP3001255457	1/2 - 1 Mile WSW
FH3464	NJDEP3001252476	1/2 - 1 Mile WSW
FH3465	NJDEP3001252475	1/2 - 1 Mile WSW
FH3466	NJDEP3001252474	1/2 - 1 Mile WSW
FH3467	NJDEP3001252477	1/2 - 1 Mile WSW
FH3468	NJDEP3001252922	1/2 - 1 Mile WSW
FH3469	NJDEP3001252479	1/2 - 1 Mile WSW
FH3470	NJDEP3001252478	1/2 - 1 Mile WSW
FB3471	NJDEP3001232541	1/2 - 1 Mile SSW
FB3472	NJDEP3001232542	1/2 - 1 Mile SSW
EI3473	NJDEP3001233539	1/2 - 1 Mile NW
EI3474	NJDEP3001233540	1/2 - 1 Mile NW
EK3475	NJDEP3001232838	1/2 - 1 Mile NW
EK3476	NJDEP3001232839	1/2 - 1 Mile NW
FI3477	NJDEP3001241546	1/2 - 1 Mile NW
EI3478	NJDEP3001241550	1/2 - 1 Mile NW
FC3479	NJDEP3001264858	1/2 - 1 Mile North
FC3480	NJDEP3001264593	1/2 - 1 Mile North
FC3481	NJDEP3001264407	1/2 - 1 Mile North
FC3482	NJDEP3001265279	1/2 - 1 Mile North
FC3483	NJDEP3001265024	1/2 - 1 Mile North
FC3484	NJDEP3001264921	1/2 - 1 Mile North
EI3485	NJDEP3001241549	1/2 - 1 Mile NW

## GEOCHECK® - PHYSICAL SETTING SOURCE SUMMARY

### STATE DATABASE WELL INFORMATION

MAP ID	WELL ID	LOCATION FROM TP
FI3486	NJDEP3001241323	1/2 - 1 Mile NW
FI3487	NJDEP3001238969	1/2 - 1 Mile NW
FB3488	NJDEP3001232540	1/2 - 1 Mile SSW
FB3489	NJDEP3001232543	1/2 - 1 Mile SSW
FI3490	NJDEP3001241329	1/2 - 1 Mile NW
FI3491	NJDEP3001230986	1/2 - 1 Mile NW
FI3492	NJDEP3001230987	1/2 - 1 Mile NW
FC3493	NJDEP3001241920	1/2 - 1 Mile North
FI3494	NJDEP3001233563	1/2 - 1 Mile NW
FI3495	NJDEP3001233564	1/2 - 1 Mile NW
FI3496	NJDEP3001233561	1/2 - 1 Mile NW
FI3497	NJDEP3001233562	1/2 - 1 Mile NW
FJ3498	NJDEP3001230796	1/2 - 1 Mile WNW
FI3499	NJDEP3001241545	1/2 - 1 Mile NW
FI3500	NJDEP3001231006	1/2 - 1 Mile NW
FI3501	NJDEP3001231007	1/2 - 1 Mile NW
FI3502	NJDEP3001241328	1/2 - 1 Mile NW
FK3503	NJDEP3001251154	1/2 - 1 Mile SW
FK3504	NJDEP3001251155	1/2 - 1 Mile SW
FL3505	NJDEP3001263258	1/2 - 1 Mile NE
FL3506	NJDEP3001263260	1/2 - 1 Mile NE
FL3507	NJDEP3001263533	1/2 - 1 Mile NE
FL3508	NJDEP3001263257	1/2 - 1 Mile NE
FL3509	NJDEP3001263254	1/2 - 1 Mile NE
FL3510	NJDEP3001263255	1/2 - 1 Mile NE
FL3511	NJDEP3001263256	1/2 - 1 Mile NE
FL3512	NJDEP3001264000	1/2 - 1 Mile NE
FL3513	NJDEP3001264001	1/2 - 1 Mile NE
FL3514	NJDEP3001264002	1/2 - 1 Mile NE
FL3515	NJDEP3001263999	1/2 - 1 Mile NE
FL3516	NJDEP3001263534	1/2 - 1 Mile NE
FL3517	NJDEP3001263866	1/2 - 1 Mile NE
FL3518	NJDEP3001263867	1/2 - 1 Mile NE
FM3519	NJDEP3001243899	1/2 - 1 Mile ESE
EY3520	NJDEP3001231389	1/2 - 1 Mile SSE
FI3521	NJDEP3001231850	1/2 - 1 Mile NW
FI3522	NJDEP3001231851	1/2 - 1 Mile NW
FI3523	NJDEP3001231856	1/2 - 1 Mile NW
FI3524	NJDEP3001231857	1/2 - 1 Mile NW
FI3525	NJDEP3001231852	1/2 - 1 Mile NW
FI3526	NJDEP3001231853	1/2 - 1 Mile NW
FI3527	NJDEP3001231854	1/2 - 1 Mile NW
FI3528	NJDEP3001231855	1/2 - 1 Mile NW
FD3529	NJDEP3001237268	1/2 - 1 Mile WNW
FD3530	NJDEP3001237269	1/2 - 1 Mile WNW
FI3531	NJDEP3001230984	1/2 - 1 Mile NW
FI3532	NJDEP3001230985	1/2 - 1 Mile NW
FN3533	NJDEP3001251723	1/2 - 1 Mile ESE
FN3534	NJDEP3001251722	1/2 - 1 Mile ESE
FN3535	NJDEP3001256145	1/2 - 1 Mile ESE
FN3536	NJDEP3001256143	1/2 - 1 Mile ESE
FN3537	NJDEP3001249834	1/2 - 1 Mile ESE

## GEOCHECK® - PHYSICAL SETTING SOURCE SUMMARY

### STATE DATABASE WELL INFORMATION

MAP ID	WELL ID	LOCATION FROM TP
FN3538	NJDEP3001249833	1/2 - 1 Mile ESE
FN3539	NJDEP3001251721	1/2 - 1 Mile ESE
FN3540	NJDEP3001251720	1/2 - 1 Mile ESE
FN3541	NJDEP3001256147	1/2 - 1 Mile ESE
FN3542	NJDEP3001257441	1/2 - 1 Mile ESE
FN3543	NJDEP3001256318	1/2 - 1 Mile ESE
FN3544	NJDEP3001258223	1/2 - 1 Mile ESE
FN3545	NJDEP3001257741	1/2 - 1 Mile ESE
FN3546	NJDEP3001256312	1/2 - 1 Mile ESE
FN3547	NJDEP3001256149	1/2 - 1 Mile ESE
FN3548	NJDEP3001256316	1/2 - 1 Mile ESE
FN3549	NJDEP3001256314	1/2 - 1 Mile ESE
FM3550	NJDEP3001243101	1/2 - 1 Mile ESE
FM3551	NJDEP3001243102	1/2 - 1 Mile ESE
FI3552	NJDEP3001231047	1/2 - 1 Mile NW
FI3553	NJDEP3001231048	1/2 - 1 Mile NW
FB3554	NJDEP3001241637	1/2 - 1 Mile SSW
FI3555	NJDEP3001241327	1/2 - 1 Mile NW
FM3556	NJDEP3001243107	1/2 - 1 Mile ESE
FM3557	NJDEP3001243108	1/2 - 1 Mile ESE
FI3558	NJDEP3001241326	1/2 - 1 Mile NW
FM3559	NJDEP3001240203	1/2 - 1 Mile ESE
FM3560	NJDEP3001240198	1/2 - 1 Mile ESE
FM3561	NJDEP3001240199	1/2 - 1 Mile ESE
FI3562	NJDEP3001241325	1/2 - 1 Mile NW
FM3563	NJDEP3001240200	1/2 - 1 Mile ESE
FI3564	NJDEP3001233567	1/2 - 1 Mile NW
FI3565	NJDEP3001233568	1/2 - 1 Mile NW
FI3566	NJDEP3001232840	1/2 - 1 Mile NW
FI3567	NJDEP3001232841	1/2 - 1 Mile NW
FO3568	NJDEP3001261341	1/2 - 1 Mile WNW
FO3569	NJDEP3001262069	1/2 - 1 Mile WNW
FO3570	NJDEP3001262070	1/2 - 1 Mile WNW
FO3571	NJDEP3001261110	1/2 - 1 Mile WNW
FO3572	NJDEP3001260619	1/2 - 1 Mile WNW
FO3573	NJDEP3001260620	1/2 - 1 Mile WNW
FO3574	NJDEP3001261081	1/2 - 1 Mile WNW
FO3575	NJDEP3001267368	1/2 - 1 Mile WNW
FO3576	NJDEP3001268914	1/2 - 1 Mile WNW
FO3577	NJDEP3001269040	1/2 - 1 Mile WNW
FO3578	NJDEP3001265871	1/2 - 1 Mile WNW
FO3579	NJDEP3001262416	1/2 - 1 Mile WNW
FO3580	NJDEP3001262417	1/2 - 1 Mile WNW
FO3581	NJDEP3001262418	1/2 - 1 Mile WNW
FI3582	NJDEP3001233549	1/2 - 1 Mile NW
FI3583	NJDEP3001241324	1/2 - 1 Mile NW
FM3584	NJDEP3001240201	1/2 - 1 Mile ESE
FM3585	NJDEP3001240202	1/2 - 1 Mile ESE
FM3586	NJDEP3001243106	1/2 - 1 Mile ESE
FI3587	NJDEP3001233565	1/2 - 1 Mile NW
FI3588	NJDEP3001233566	1/2 - 1 Mile NW
FM3589	NJDEP3001243104	1/2 - 1 Mile ESE

## GEOCHECK® - PHYSICAL SETTING SOURCE SUMMARY

### STATE DATABASE WELL INFORMATION

MAP ID	WELL ID	LOCATION FROM TP
FM3590	NJDEP3001243105	1/2 - 1 Mile ESE
FM3591	NJDEP3001243098	1/2 - 1 Mile ESE
FM3592	NJDEP3001243099	1/2 - 1 Mile ESE
FP3593	NJDEP3001259571	1/2 - 1 Mile NNW
FP3594	NJDEP3001259570	1/2 - 1 Mile NNW
FP3595	NJDEP3001264838	1/2 - 1 Mile NNW
FP3596	NJDEP3001264837	1/2 - 1 Mile NNW
FI3597	NJDEP3001231002	1/2 - 1 Mile NW
FI3598	NJDEP3001231003	1/2 - 1 Mile NW
FB3599	NJDEP3001241640	1/2 - 1 Mile SSW
FQ3600	NJDEP3001262057	1/2 - 1 Mile ENE
FQ3601	NJDEP3001262058	1/2 - 1 Mile ENE
FQ3602	NJDEP3001261004	1/2 - 1 Mile ENE
FQ3603	NJDEP3001262055	1/2 - 1 Mile ENE
FQ3604	NJDEP3001262061	1/2 - 1 Mile ENE
FQ3605	NJDEP3001262847	1/2 - 1 Mile ENE
FQ3606	NJDEP3001262059	1/2 - 1 Mile ENE
FQ3607	NJDEP3001262060	1/2 - 1 Mile ENE
FQ3608	NJDEP3001261003	1/2 - 1 Mile ENE
FQ3609	NJDEP3001260327	1/2 - 1 Mile ENE
FQ3610	NJDEP3001260672	1/2 - 1 Mile ENE
FQ3611	NJDEP3000164987	1/2 - 1 Mile ENE
FQ3612	NJDEP3001260326	1/2 - 1 Mile ENE
FQ3613	NJDEP3001260675	1/2 - 1 Mile ENE
FQ3614	NJDEP3001261002	1/2 - 1 Mile ENE
FQ3615	NJDEP3001260673	1/2 - 1 Mile ENE
FQ3616	NJDEP3001260674	1/2 - 1 Mile ENE
FQ3617	NJDEP3001262848	1/2 - 1 Mile ENE
FQ3618	NJDEP3001264161	1/2 - 1 Mile ENE
FQ3619	NJDEP3001264203	1/2 - 1 Mile ENE
FQ3620	NJDEP3001263532	1/2 - 1 Mile ENE
FQ3621	NJDEP3001264160	1/2 - 1 Mile ENE
FQ3622	NJDEP3001268085	1/2 - 1 Mile ENE
FQ3623	NJDEP3001268968	1/2 - 1 Mile ENE
FQ3624	NJDEP3001264204	1/2 - 1 Mile ENE
FQ3625	NJDEP3001268084	1/2 - 1 Mile ENE
FQ3626	NJDEP3001263531	1/2 - 1 Mile ENE
FQ3627	NJDEP3001262851	1/2 - 1 Mile ENE
FQ3628	NJDEP3001262852	1/2 - 1 Mile ENE
FQ3629	NJDEP3001262849	1/2 - 1 Mile ENE
FQ3630	NJDEP3001262850	1/2 - 1 Mile ENE
FQ3631	NJDEP3001263529	1/2 - 1 Mile ENE
FQ3632	NJDEP3001263530	1/2 - 1 Mile ENE
FQ3633	NJDEP3001263527	1/2 - 1 Mile ENE
FQ3634	NJDEP3001263528	1/2 - 1 Mile ENE
FR3635	NJDEP3001263671	1/2 - 1 Mile WSW
FR3636	NJDEP3001263673	1/2 - 1 Mile WSW
FR3637	NJDEP3001258243	1/2 - 1 Mile WSW
FR3638	NJDEP3001263669	1/2 - 1 Mile WSW
FR3639	NJDEP3001263675	1/2 - 1 Mile WSW
FR3640	NJDEP3001264466	1/2 - 1 Mile WSW
FR3641	NJDEP3001264469	1/2 - 1 Mile WSW

## GEOCHECK® - PHYSICAL SETTING SOURCE SUMMARY

### STATE DATABASE WELL INFORMATION

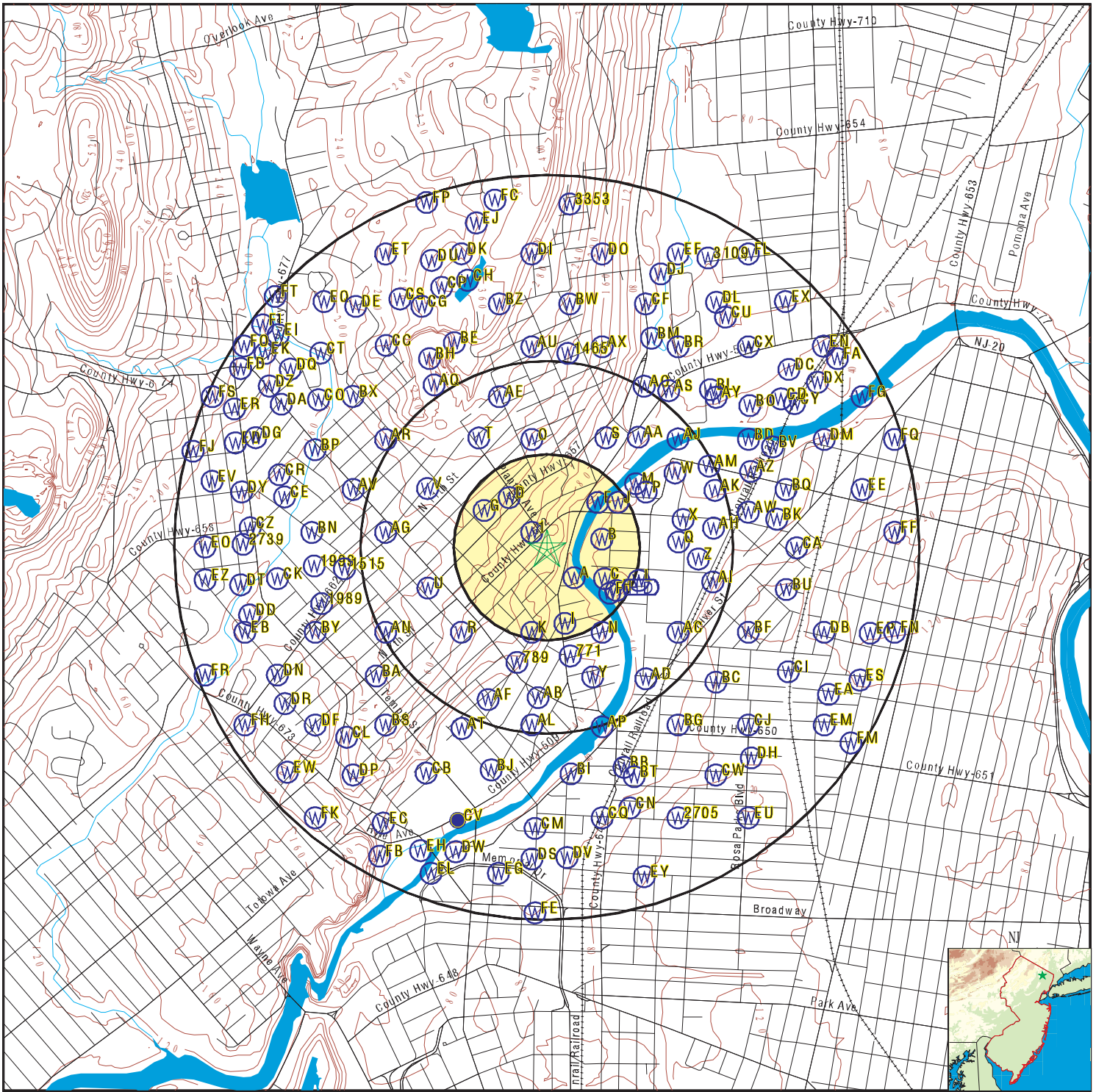
MAP ID	WELL ID	LOCATION FROM TP
FR3642	NJDEP3001263677	1/2 - 1 Mile WSW
FR3643	NJDEP3001263679	1/2 - 1 Mile WSW
FI3644	NJDEP3001230992	1/2 - 1 Mile NW
FI3645	NJDEP3001230993	1/2 - 1 Mile NW
FD3646	NJDEP3001231041	1/2 - 1 Mile WNW
FD3647	NJDEP3001231042	1/2 - 1 Mile WNW
FS3648	NJDEP3001258546	1/2 - 1 Mile WNW
FS3649	NJDEP3001258548	1/2 - 1 Mile WNW
FS3650	NJDEP3001258550	1/2 - 1 Mile WNW
FI3651	NJDEP3001232842	1/2 - 1 Mile NW
FI3652	NJDEP3001232843	1/2 - 1 Mile NW
FI3653	NJDEP3001230990	1/2 - 1 Mile NW
FI3654	NJDEP3001230991	1/2 - 1 Mile NW
FI3655	NJDEP3001236976	1/2 - 1 Mile NW
FI3656	NJDEP3001236977	1/2 - 1 Mile NW
FT3657	NJDEP3001263798	1/2 - 1 Mile NW
FT3658	NJDEP3001263800	1/2 - 1 Mile NW
FT3659	NJDEP3001263802	1/2 - 1 Mile NW
FT3660	NJDEP3001263796	1/2 - 1 Mile NW
FT3661	NJDEP3001263790	1/2 - 1 Mile NW
FT3662	NJDEP3001263792	1/2 - 1 Mile NW
FT3663	NJDEP3001263794	1/2 - 1 Mile NW
FT3664	NJDEP3001263901	1/2 - 1 Mile NW
FT3665	NJDEP3001263903	1/2 - 1 Mile NW
FT3666	NJDEP3001268367	1/2 - 1 Mile NW
FT3667	NJDEP3001263810	1/2 - 1 Mile NW
FT3668	NJDEP3001263804	1/2 - 1 Mile NW
FT3669	NJDEP3001263806	1/2 - 1 Mile NW
FT3670	NJDEP3001263808	1/2 - 1 Mile NW
FJ3671	NJDEP3001233436	1/2 - 1 Mile WNW
FP3672	NJDEP3001264917	1/2 - 1 Mile NNW
FP3673	NJDEP3001265277	1/2 - 1 Mile NNW
FT3674	NJDEP3001233545	1/2 - 1 Mile NW
FT3675	NJDEP3001233546	1/2 - 1 Mile NW
FJ3676	NJDEP3001232834	1/2 - 1 Mile WNW
FJ3677	NJDEP3001232835	1/2 - 1 Mile WNW
FE3678	NJDEP3001247888	1/2 - 1 Mile South
FE3679	NJDEP3001247889	1/2 - 1 Mile South
FE3680	NJDEP3001247887	1/2 - 1 Mile South
FE3681	NJDEP3001247885	1/2 - 1 Mile South
FE3682	NJDEP3001247886	1/2 - 1 Mile South
FE3683	NJDEP3001247890	1/2 - 1 Mile South
FE3684	NJDEP3001258401	1/2 - 1 Mile South
FE3685	NJDEP3001258402	1/2 - 1 Mile South
FE3686	NJDEP3001249919	1/2 - 1 Mile South
FE3687	NJDEP3001249450	1/2 - 1 Mile South
FE3688	NJDEP3001249451	1/2 - 1 Mile South
FO3689	NJDEP3001231043	1/2 - 1 Mile NW
FO3690	NJDEP3001231044	1/2 - 1 Mile NW
FI3691	NJDEP3001236968	1/2 - 1 Mile NW
FI3692	NJDEP3001236969	1/2 - 1 Mile NW
FT3693	NJDEP3001233547	1/2 - 1 Mile NW

## GEOCHECK® - PHYSICAL SETTING SOURCE SUMMARY

### STATE DATABASE WELL INFORMATION

<u>MAP ID</u>	<u>WELL ID</u>	<u>LOCATION FROM TP</u>
FT3694	NJDEP3001233548	1/2 - 1 Mile NW
F13695	NJDEP3001238976	1/2 - 1 Mile NW
F13696	NJDEP3001238977	1/2 - 1 Mile NW

# PHYSICAL SETTING SOURCE MAP - 7115952.29s



- County Boundary
- Major Roads
- Contour Lines
- Earthquake epicenter, Richter 5 or greater
- Water Wells
- Public Water Supply Wells
- Cluster of Multiple Icons

- Groundwater Flow Direction
- Indeterminate Groundwater Flow at Location
- Groundwater Flow Varies at Location
- Closest Hydrogeological Data

SITE NAME: Commercial Property  
 ADDRESS: 316 N 6th St  
 Haledon NJ 07508  
 LAT/LONG: 40.932847 / 74.169103

CLIENT: Odelphi Environmental Inc.  
 CONTACT: Chris K OH  
 INQUIRY #: 7115952.29s  
 DATE: September 13, 2022 1:33 pm

## GEOCHECK® - PHYSICAL SETTING SOURCE MAP FINDINGS

Map ID  
 Direction  
 Distance  
 Elevation

Database      EDR ID Number

<p><b>1</b>  <b>NW</b>  <b>0 - 1/8 Mile</b>  <b>Higher</b></p> <p>Database:                      Water Well Permit Information                  Well Use:                      Domestic                  Date Completed:              11-16-1950                  Capacity (gpm):              5</p>	<p>Permit #:                  Activity Class:                  Depth (ft):</p>	<p>2300000353                  Permit                  250</p>
		<p><b>NJ WELLS      NJDEP3001268974</b></p>

<p><b>A2</b>  <b>SSE</b>  <b>0 - 1/8 Mile</b>  <b>Lower</b></p> <p>Database:                      Water Well Permit Information                  Well Use:                      Monitoring                  Date Completed:              05-22-1987                  Capacity (gpm):              0</p>	<p>Permit #:                  Activity Class:                  Depth (ft):</p>	<p>2600010789                  Well Record                  20</p>
		<p><b>NJ WELLS      NJDEP3001256287</b></p>

<p><b>A3</b>  <b>SSE</b>  <b>0 - 1/8 Mile</b>  <b>Lower</b></p> <p>Database:                      Water Well Permit Information                  Well Use:                      Monitoring                  Date Completed:              03-21-1989                  Capacity (gpm):              0</p>	<p>Permit #:                  Activity Class:                  Depth (ft):</p>	<p>2600015324                  Well Record                  25</p>
		<p><b>NJ WELLS      NJDEP3001255563</b></p>

<p><b>A4</b>  <b>SSE</b>  <b>0 - 1/8 Mile</b>  <b>Lower</b></p> <p>Database:                      Water Well Permit Information                  Well Use:                      Monitoring                  Date Completed:              03-22-1989                  Capacity (gpm):              0</p>	<p>Permit #:                  Activity Class:                  Depth (ft):</p>	<p>2600015325                  Well Record                  17</p>
		<p><b>NJ WELLS      NJDEP3001255560</b></p>

<p><b>A5</b>  <b>SSE</b>  <b>0 - 1/8 Mile</b>  <b>Lower</b></p> <p>Database:                      Water Well Permit Information                  Well Use:                      Monitoring                  Date Completed:              05-22-1987                  Capacity (gpm):              0</p>	<p>Permit #:                  Activity Class:                  Depth (ft):</p>	<p>2600010788                  Well Record                  20</p>
		<p><b>NJ WELLS      NJDEP3001256290</b></p>

## GEOCHECK® - PHYSICAL SETTING SOURCE MAP FINDINGS

Map ID  
Direction  
Distance  
Elevation

Database      EDR ID Number

**A6**  
**SSE**  
**0 - 1/8 Mile**  
**Lower**

**NJ WELLS      NJDEP3001256296**

Database:	Water Well Permit Information	Permit #:	2600010785
Well Use:	Boring/Individual	Activity Class:	Well Record
Date Completed:	07-30-1987	Depth (ft):	13
Capacity (gpm):	0		

**A7**  
**SSE**  
**0 - 1/8 Mile**  
**Lower**

**NJ WELLS      NJDEP3001256294**

Database:	Water Well Permit Information	Permit #:	2600010786
Well Use:	Monitoring	Activity Class:	Well Record
Date Completed:	05-22-1987	Depth (ft):	20
Capacity (gpm):	0		

**A8**  
**SSE**  
**0 - 1/8 Mile**  
**Lower**

**NJ WELLS      NJDEP3001256292**

Database:	Water Well Permit Information	Permit #:	2600010787
Well Use:	Monitoring	Activity Class:	Well Record
Date Completed:	05-22-1987	Depth (ft):	20
Capacity (gpm):	0		

**A9**  
**SSE**  
**0 - 1/8 Mile**  
**Lower**

**NJ WELLS      NJDEP3001250736**

Database:	Water Well Permit Information	Permit #:	2600040731
Well Use:	Monitoring	Activity Class:	Decommissioning
Date Completed:	12-18-2012	Depth (ft):	Not Reported
Capacity (gpm):	Not Reported		

**A10**  
**ESE**  
**0 - 1/8 Mile**  
**Lower**

**NJ WELLS      NJDEP3001240621**

Database:	Water Well Permit Information	Permit #:	P200912376
Well Use:	Monitoring	Activity Class:	Well Record
Date Completed:	10-12-2009	Depth (ft):	21
Capacity (gpm):	0		

## GEOCHECK® - PHYSICAL SETTING SOURCE MAP FINDINGS

Map ID  
 Direction  
 Distance  
 Elevation

Database      EDR ID Number

**B11**  
**East**  
**1/8 - 1/4 Mile**  
**Lower**

**NJ WELLS      NJDEP3001232083**

Database:	Water Well Permit Information	Permit #:	E201614084
Well Use:	Monitoring	Activity Class:	Permit
Date Completed:	11-22-2016 081050	Depth (ft):	45
Capacity (gpm):	0		

**A12**  
**ESE**  
**1/8 - 1/4 Mile**  
**Lower**

**NJ WELLS      NJDEP3001240622**

Database:	Water Well Permit Information	Permit #:	P200912376
Well Use:	Monitoring	Activity Class:	Permit
Date Completed:	10-09-2009 101406	Depth (ft):	100
Capacity (gpm):	0		

**B13**  
**East**  
**1/8 - 1/4 Mile**  
**Lower**

**NJ WELLS      NJDEP3001232081**

Database:	Water Well Permit Information	Permit #:	E201614085
Well Use:	Monitoring	Activity Class:	Permit
Date Completed:	11-22-2016 081050	Depth (ft):	45
Capacity (gpm):	0		

**C14**  
**ESE**  
**1/8 - 1/4 Mile**  
**Lower**

**NJ WELLS      NJDEP3001240636**

Database:	Water Well Permit Information	Permit #:	P200912130
Well Use:	Boring/Site Wide	Activity Class:	Well Record
Date Completed:	10-15-2009	Depth (ft):	50
Capacity (gpm):	0		

**C15**  
**ESE**  
**1/8 - 1/4 Mile**  
**Lower**

**NJ WELLS      NJDEP3001240637**

Database:	Water Well Permit Information	Permit #:	P200912130
Well Use:	Boring/Site Wide	Activity Class:	Decommissioning
Date Completed:	10-15-2009	Depth (ft):	50
Capacity (gpm):	0		

## GEOCHECK® - PHYSICAL SETTING SOURCE MAP FINDINGS

Map ID  
 Direction  
 Distance  
 Elevation

Database      EDR ID Number

**C16**  
**ESE**  
**1/8 - 1/4 Mile**  
**Lower**

**NJ WELLS      NJDEP3001240638**

Database:	Water Well Permit Information	Permit #:	P200912130
Well Use:	Boring/Site Wide	Activity Class:	Permit
Date Completed:	10-06-2009 105626	Depth (ft):	75
Capacity (gpm):	0		

**A17**  
**ESE**  
**1/8 - 1/4 Mile**  
**Lower**

**NJ WELLS      NJDEP3001231289**

Database:	Water Well Permit Information	Permit #:	E201713460
Well Use:	Monitoring	Activity Class:	Well Record
Date Completed:	12-06-2017	Depth (ft):	20
Capacity (gpm):	Not Reported		

**A18**  
**ESE**  
**1/8 - 1/4 Mile**  
**Lower**

**NJ WELLS      NJDEP3001231290**

Database:	Water Well Permit Information	Permit #:	E201713460
Well Use:	Monitoring	Activity Class:	Decommissioning
Date Completed:	12-08-2017	Depth (ft):	20
Capacity (gpm):	Not Reported		

**A19**  
**ESE**  
**1/8 - 1/4 Mile**  
**Lower**

**NJ WELLS      NJDEP3001231291**

Database:	Water Well Permit Information	Permit #:	E201713460
Well Use:	Monitoring	Activity Class:	Permit
Date Completed:	11-28-2017 082843	Depth (ft):	20
Capacity (gpm):	0		

**B20**  
**ESE**  
**1/8 - 1/4 Mile**  
**Lower**

**NJ WELLS      NJDEP3001233039**

Database:	Water Well Permit Information	Permit #:	E201600818
Well Use:	Monitoring	Activity Class:	Permit
Date Completed:	01-26-2016 092018	Depth (ft):	20
Capacity (gpm):	0		

## GEOCHECK® - PHYSICAL SETTING SOURCE MAP FINDINGS

Map ID  
 Direction  
 Distance  
 Elevation

Database      EDR ID Number

**B21**  
**ESE**  
**1/8 - 1/4 Mile**  
**Lower**

**NJ WELLS      NJDEP3001233038**

Database:	Water Well Permit Information	Permit #:	E201600819
Well Use:	Monitoring	Activity Class:	Permit
Date Completed:	01-26-2016 092018	Depth (ft):	20
Capacity (gpm):	0		

**B22**  
**ESE**  
**1/8 - 1/4 Mile**  
**Lower**

**NJ WELLS      NJDEP3001232065**

Database:	Water Well Permit Information	Permit #:	E201614117
Well Use:	Monitoring	Activity Class:	Permit
Date Completed:	11-22-2016 081050	Depth (ft):	45
Capacity (gpm):	0		

**B23**  
**ENE**  
**1/8 - 1/4 Mile**  
**Lower**

**NJ WELLS      NJDEP3001232082**

Database:	Water Well Permit Information	Permit #:	E201614084
Well Use:	Monitoring	Activity Class:	Well Record
Date Completed:	01-10-2017	Depth (ft):	26
Capacity (gpm):	Not Reported		

**B24**  
**ENE**  
**1/8 - 1/4 Mile**  
**Lower**

**NJ WELLS      NJDEP3001232080**

Database:	Water Well Permit Information	Permit #:	E201614085
Well Use:	Monitoring	Activity Class:	Well Record
Date Completed:	01-10-2017	Depth (ft):	40
Capacity (gpm):	Not Reported		

**B25**  
**ESE**  
**1/8 - 1/4 Mile**  
**Lower**

**NJ WELLS      NJDEP3001232066**

Database:	Water Well Permit Information	Permit #:	E201614116
Well Use:	Monitoring	Activity Class:	Well Record
Date Completed:	01-03-2017	Depth (ft):	20
Capacity (gpm):	Not Reported		

## GEOCHECK® - PHYSICAL SETTING SOURCE MAP FINDINGS

Map ID  
 Direction  
 Distance  
 Elevation

Database      EDR ID Number

**B26**  
**ESE**  
**1/8 - 1/4 Mile**  
**Lower**

**NJ WELLS      NJDEP3001232067**

Database:	Water Well Permit Information	Permit #:	E201614116
Well Use:	Monitoring	Activity Class:	Permit
Date Completed:	11-22-2016 081050	Depth (ft):	45
Capacity (gpm):	0		

**B27**  
**ESE**  
**1/8 - 1/4 Mile**  
**Lower**

**NJ WELLS      NJDEP3001232064**

Database:	Water Well Permit Information	Permit #:	E201614117
Well Use:	Monitoring	Activity Class:	Well Record
Date Completed:	01-03-2017	Depth (ft):	41
Capacity (gpm):	Not Reported		

**B28**  
**ESE**  
**1/8 - 1/4 Mile**  
**Lower**

**NJ WELLS      NJDEP3001232073**

Database:	Water Well Permit Information	Permit #:	E201614113
Well Use:	Monitoring	Activity Class:	Permit
Date Completed:	11-22-2016 081050	Depth (ft):	45
Capacity (gpm):	0		

**B29**  
**ENE**  
**1/8 - 1/4 Mile**  
**Lower**

**NJ WELLS      NJDEP3001249930**

Database:	Water Well Permit Information	Permit #:	2600046470
Well Use:	Recovery	Activity Class:	Well Record
Date Completed:	01-08-1997 215508	Depth (ft):	23
Capacity (gpm):	0		

**B30**  
**ENE**  
**1/8 - 1/4 Mile**  
**Lower**

**NJ WELLS      NJDEP3001249931**

Database:	Water Well Permit Information	Permit #:	2600046470
Well Use:	Recovery	Activity Class:	Permit
Date Completed:	12-30-1996	Depth (ft):	25
Capacity (gpm):	Not Reported		

## GEOCHECK® - PHYSICAL SETTING SOURCE MAP FINDINGS

Map ID  
 Direction  
 Distance  
 Elevation

Database      EDR ID Number

**B31**  
**ENE**  
**1/8 - 1/4 Mile**  
**Lower**

**NJ WELLS      NJDEP3001250945**

Database:	Water Well Permit Information	Permit #:	2600039455
Well Use:	Boring/Individual	Activity Class:	Well Record
Date Completed:	02-14-1995 225615	Depth (ft):	55
Capacity (gpm):	Not Reported		

**B32**  
**ENE**  
**1/8 - 1/4 Mile**  
**Lower**

**NJ WELLS      NJDEP3001249084**

Database:	Water Well Permit Information	Permit #:	2600051480
Well Use:	Boring/Individual	Activity Class:	Well Record
Date Completed:	07-27-1998 014842	Depth (ft):	34
Capacity (gpm):	0		

**B33**  
**ENE**  
**1/8 - 1/4 Mile**  
**Lower**

**NJ WELLS      NJDEP3001249085**

Database:	Water Well Permit Information	Permit #:	2600051480
Well Use:	Boring/Individual	Activity Class:	Decommissioning
Date Completed:	07-20-1998	Depth (ft):	34
Capacity (gpm):	0		

**B34**  
**ENE**  
**1/8 - 1/4 Mile**  
**Lower**

**NJ WELLS      NJDEP3001249086**

Database:	Water Well Permit Information	Permit #:	2600051480
Well Use:	Boring/Individual	Activity Class:	Permit
Date Completed:	07-27-1998	Depth (ft):	40
Capacity (gpm):	0		

**B35**  
**ENE**  
**1/8 - 1/4 Mile**  
**Lower**

**NJ WELLS      NJDEP3001250993**

Database:	Water Well Permit Information	Permit #:	2600039332
Well Use:	Boring/Individual	Activity Class:	Permit
Date Completed:	01-12-1995	Depth (ft):	50
Capacity (gpm):	Not Reported		

## GEOCHECK® - PHYSICAL SETTING SOURCE MAP FINDINGS

Map ID  
 Direction  
 Distance  
 Elevation

Database      EDR ID Number

**B36**  
**ENE**  
**1/8 - 1/4 Mile**  
**Lower**

**NJ WELLS      NJDEP3001250994**

Database:	Water Well Permit Information	Permit #:	2600039331
Well Use:	Boring/Individual	Activity Class:	Well Record
Date Completed:	01-24-1995 225036	Depth (ft):	38
Capacity (gpm):	Not Reported		

**B37**  
**ENE**  
**1/8 - 1/4 Mile**  
**Lower**

**NJ WELLS      NJDEP3001250995**

Database:	Water Well Permit Information	Permit #:	2600039331
Well Use:	Boring/Individual	Activity Class:	Decommissioning
Date Completed:	01-24-1995	Depth (ft):	38
Capacity (gpm):	Not Reported		

**B38**  
**ENE**  
**1/8 - 1/4 Mile**  
**Lower**

**NJ WELLS      NJDEP3001250946**

Database:	Water Well Permit Information	Permit #:	2600039455
Well Use:	Boring/Individual	Activity Class:	Permit
Date Completed:	01-31-1995	Depth (ft):	50
Capacity (gpm):	Not Reported		

**B39**  
**ENE**  
**1/8 - 1/4 Mile**  
**Lower**

**NJ WELLS      NJDEP3001250991**

Database:	Water Well Permit Information	Permit #:	2600039332
Well Use:	Boring/Individual	Activity Class:	Well Record
Date Completed:	01-19-1995 225039	Depth (ft):	44
Capacity (gpm):	Not Reported		

**B40**  
**ENE**  
**1/8 - 1/4 Mile**  
**Lower**

**NJ WELLS      NJDEP3001250992**

Database:	Water Well Permit Information	Permit #:	2600039332
Well Use:	Boring/Individual	Activity Class:	Decommissioning
Date Completed:	01-19-1995	Depth (ft):	44
Capacity (gpm):	Not Reported		

## GEOCHECK® - PHYSICAL SETTING SOURCE MAP FINDINGS

Map ID  
Direction  
Distance  
Elevation

Database      EDR ID Number

**B41**  
**ENE**  
**1/8 - 1/4 Mile**  
**Lower**

**NJ WELLS      NJDEP3001246321**

Database:	Water Well Permit Information	Permit #:	2600066997
Well Use:	Monitoring	Activity Class:	Permit
Date Completed:	02-11-2003	Depth (ft):	20
Capacity (gpm):	0		

**B42**  
**ENE**  
**1/8 - 1/4 Mile**  
**Lower**

**NJ WELLS      NJDEP3001247357**

Database:	Water Well Permit Information	Permit #:	2600060139
Well Use:	Monitoring	Activity Class:	Well Record
Date Completed:	02-15-2001 202343	Depth (ft):	18
Capacity (gpm):	Not Reported		

**B43**  
**ENE**  
**1/8 - 1/4 Mile**  
**Lower**

**NJ WELLS      NJDEP3001247358**

Database:	Water Well Permit Information	Permit #:	2600060139
Well Use:	Monitoring	Activity Class:	Permit
Date Completed:	01-12-2001	Depth (ft):	25
Capacity (gpm):	0		

**B44**  
**ENE**  
**1/8 - 1/4 Mile**  
**Lower**

**NJ WELLS      NJDEP3001246318**

Database:	Water Well Permit Information	Permit #:	2600066998
Well Use:	Monitoring	Activity Class:	Well Record
Date Completed:	03-11-2003	Depth (ft):	20
Capacity (gpm):	0		

**B45**  
**ENE**  
**1/8 - 1/4 Mile**  
**Lower**

**NJ WELLS      NJDEP3001246319**

Database:	Water Well Permit Information	Permit #:	2600066998
Well Use:	Monitoring	Activity Class:	Permit
Date Completed:	02-11-2003	Depth (ft):	20
Capacity (gpm):	0		

## GEOCHECK® - PHYSICAL SETTING SOURCE MAP FINDINGS

Map ID  
Direction  
Distance  
Elevation

Database      EDR ID Number

**B46**  
**ENE**  
**1/8 - 1/4 Mile**  
**Lower**

**NJ WELLS      NJDEP3001246320**

Database:	Water Well Permit Information	Permit #:	2600066997
Well Use:	Monitoring	Activity Class:	Well Record
Date Completed:	03-11-2003	Depth (ft):	20
Capacity (gpm):	0		

**B47**  
**ENE**  
**1/8 - 1/4 Mile**  
**Lower**

**NJ WELLS      NJDEP3001247468**

Database:	Water Well Permit Information	Permit #:	2600059324
Well Use:	Monitoring	Activity Class:	Permit
Date Completed:	10-23-2000	Depth (ft):	30
Capacity (gpm):	0		

**B48**  
**ENE**  
**1/8 - 1/4 Mile**  
**Lower**

**NJ WELLS      NJDEP3001247469**

Database:	Water Well Permit Information	Permit #:	2600059323
Well Use:	Monitoring	Activity Class:	Well Record
Date Completed:	11-13-2000 202300	Depth (ft):	34
Capacity (gpm):	Not Reported		

**B49**  
**ENE**  
**1/8 - 1/4 Mile**  
**Lower**

**NJ WELLS      NJDEP3001247470**

Database:	Water Well Permit Information	Permit #:	2600059323
Well Use:	Monitoring	Activity Class:	Permit
Date Completed:	10-23-2000	Depth (ft):	30
Capacity (gpm):	0		

**B50**  
**ENE**  
**1/8 - 1/4 Mile**  
**Lower**

**NJ WELLS      NJDEP3001247359**

Database:	Water Well Permit Information	Permit #:	2600060138
Well Use:	Monitoring	Activity Class:	Well Record
Date Completed:	02-15-2001 202340	Depth (ft):	18
Capacity (gpm):	Not Reported		

## GEOCHECK® - PHYSICAL SETTING SOURCE MAP FINDINGS

Map ID  
 Direction  
 Distance  
 Elevation

Database      EDR ID Number

**B51**  
**ENE**  
**1/8 - 1/4 Mile**  
**Lower**

**NJ WELLS      NJDEP3001247360**

Database:	Water Well Permit Information	Permit #:	2600060138
Well Use:	Monitoring	Activity Class:	Permit
Date Completed:	01-12-2001	Depth (ft):	25
Capacity (gpm):	0		

**B52**  
**ENE**  
**1/8 - 1/4 Mile**  
**Lower**

**NJ WELLS      NJDEP3001247467**

Database:	Water Well Permit Information	Permit #:	2600059324
Well Use:	Monitoring	Activity Class:	Well Record
Date Completed:	11-13-2000 202302	Depth (ft):	20
Capacity (gpm):	Not Reported		

**B53**  
**ENE**  
**1/8 - 1/4 Mile**  
**Lower**

**NJ WELLS      NJDEP3001255937**

Database:	Water Well Permit Information	Permit #:	2600012874
Well Use:	Monitoring	Activity Class:	Permit
Date Completed:	04-18-1988	Depth (ft):	15
Capacity (gpm):	7		

**B54**  
**ENE**  
**1/8 - 1/4 Mile**  
**Lower**

**NJ WELLS      NJDEP3001255938**

Database:	Water Well Permit Information	Permit #:	2600012873
Well Use:	Monitoring	Activity Class:	Decommissioning
Date Completed:	06-22-1992	Depth (ft):	Not Reported
Capacity (gpm):	Not Reported		

**B55**  
**ENE**  
**1/8 - 1/4 Mile**  
**Lower**

**NJ WELLS      NJDEP3001255939**

Database:	Water Well Permit Information	Permit #:	2600012873
Well Use:	Monitoring	Activity Class:	Permit
Date Completed:	04-18-1988	Depth (ft):	15
Capacity (gpm):	7		

## GEOCHECK® - PHYSICAL SETTING SOURCE MAP FINDINGS

Map ID  
Direction  
Distance  
Elevation

Database      EDR ID Number

**B56**  
**ENE**  
**1/8 - 1/4 Mile**  
**Lower**

**NJ WELLS      NJDEP3001251008**

Database:	Water Well Permit Information	Permit #:	2600039326
Well Use:	Piezometer	Activity Class:	Well Record
Date Completed:	01-23-1995 225019	Depth (ft):	20
Capacity (gpm):	Not Reported		

**B57**  
**ENE**  
**1/8 - 1/4 Mile**  
**Lower**

**NJ WELLS      NJDEP3001251009**

Database:	Water Well Permit Information	Permit #:	2600039326
Well Use:	Piezometer	Activity Class:	Permit
Date Completed:	01-12-1995	Depth (ft):	25
Capacity (gpm):	Not Reported		

**B58**  
**ENE**  
**1/8 - 1/4 Mile**  
**Lower**

**NJ WELLS      NJDEP3001255936**

Database:	Water Well Permit Information	Permit #:	2600012874
Well Use:	Monitoring	Activity Class:	Decommissioning
Date Completed:	06-22-1992	Depth (ft):	Not Reported
Capacity (gpm):	Not Reported		

**B59**  
**ENE**  
**1/8 - 1/4 Mile**  
**Lower**

**NJ WELLS      NJDEP3001256295**

Database:	Water Well Permit Information	Permit #:	2600010786
Well Use:	Monitoring	Activity Class:	Permit
Date Completed:	05-21-1987	Depth (ft):	10
Capacity (gpm):	Not Reported		

**B60**  
**ENE**  
**1/8 - 1/4 Mile**  
**Lower**

**NJ WELLS      NJDEP3001256297**

Database:	Water Well Permit Information	Permit #:	2600010785
Well Use:	Boring/Individual	Activity Class:	Permit
Date Completed:	05-21-1987	Depth (ft):	10
Capacity (gpm):	Not Reported		

## GEOCHECK® - PHYSICAL SETTING SOURCE MAP FINDINGS

Map ID  
 Direction  
 Distance  
 Elevation

Database      EDR ID Number

**B61**  
**ENE**  
**1/8 - 1/4 Mile**  
**Lower**

**NJ WELLS      NJDEP3001258321**

Database:	Water Well Permit Information	Permit #:	2600000506
Well Use:	Industrial	Activity Class:	Permit
Date Completed:	06-17-1952	Depth (ft):	150
Capacity (gpm):	50		

**B62**  
**ENE**  
**1/8 - 1/4 Mile**  
**Lower**

**NJ WELLS      NJDEP3001256289**

Database:	Water Well Permit Information	Permit #:	2600010789
Well Use:	Monitoring	Activity Class:	Permit
Date Completed:	05-21-1987	Depth (ft):	10
Capacity (gpm):	Not Reported		

**B63**  
**ENE**  
**1/8 - 1/4 Mile**  
**Lower**

**NJ WELLS      NJDEP3001256291**

Database:	Water Well Permit Information	Permit #:	2600010788
Well Use:	Monitoring	Activity Class:	Permit
Date Completed:	05-21-1987	Depth (ft):	10
Capacity (gpm):	Not Reported		

**B64**  
**ENE**  
**1/8 - 1/4 Mile**  
**Lower**

**NJ WELLS      NJDEP3001256293**

Database:	Water Well Permit Information	Permit #:	2600010787
Well Use:	Monitoring	Activity Class:	Permit
Date Completed:	05-21-1987	Depth (ft):	10
Capacity (gpm):	Not Reported		

**B65**  
**ENE**  
**1/8 - 1/4 Mile**  
**Lower**

**NJ WELLS      NJDEP3001250999**

Database:	Water Well Permit Information	Permit #:	2600039330
Well Use:	Boring/Individual	Activity Class:	Permit
Date Completed:	01-12-1995	Depth (ft):	50
Capacity (gpm):	Not Reported		

## GEOCHECK® - PHYSICAL SETTING SOURCE MAP FINDINGS

Map ID  
Direction  
Distance  
Elevation

Database      EDR ID Number

**B66**  
**ENE**  
**1/8 - 1/4 Mile**  
**Lower**

**NJ WELLS      NJDEP3001251000**

Database:	Water Well Permit Information	Permit #:	2600039329
Well Use:	Boring/Individual	Activity Class:	Well Record
Date Completed:	01-27-1995 225029	Depth (ft):	51
Capacity (gpm):	Not Reported		

**B67**  
**ENE**  
**1/8 - 1/4 Mile**  
**Lower**

**NJ WELLS      NJDEP3001251001**

Database:	Water Well Permit Information	Permit #:	2600039329
Well Use:	Boring/Individual	Activity Class:	Decommissioning
Date Completed:	01-27-1995	Depth (ft):	51
Capacity (gpm):	Not Reported		

**B68**  
**ENE**  
**1/8 - 1/4 Mile**  
**Lower**

**NJ WELLS      NJDEP3001250996**

Database:	Water Well Permit Information	Permit #:	2600039331
Well Use:	Boring/Individual	Activity Class:	Permit
Date Completed:	01-12-1995	Depth (ft):	50
Capacity (gpm):	Not Reported		

**B69**  
**ENE**  
**1/8 - 1/4 Mile**  
**Lower**

**NJ WELLS      NJDEP3001250997**

Database:	Water Well Permit Information	Permit #:	2600039330
Well Use:	Boring/Individual	Activity Class:	Well Record
Date Completed:	01-23-1995 225032	Depth (ft):	42
Capacity (gpm):	Not Reported		

**B70**  
**ENE**  
**1/8 - 1/4 Mile**  
**Lower**

**NJ WELLS      NJDEP3001250998**

Database:	Water Well Permit Information	Permit #:	2600039330
Well Use:	Boring/Individual	Activity Class:	Decommissioning
Date Completed:	01-23-1995	Depth (ft):	42
Capacity (gpm):	Not Reported		

## GEOCHECK® - PHYSICAL SETTING SOURCE MAP FINDINGS

Map ID  
Direction  
Distance  
Elevation

Database      EDR ID Number

**B71**  
**ENE**  
**1/8 - 1/4 Mile**  
**Lower**

**NJ WELLS      NJDEP3001251005**

Database:	Water Well Permit Information	Permit #:	2600039328
Well Use:	Boring/Individual	Activity Class:	Permit
Date Completed:	01-12-1995	Depth (ft):	50
Capacity (gpm):	Not Reported		

**B72**  
**ENE**  
**1/8 - 1/4 Mile**  
**Lower**

**NJ WELLS      NJDEP3001251006**

Database:	Water Well Permit Information	Permit #:	2600039327
Well Use:	Piezometer	Activity Class:	Well Record
Date Completed:	01-25-1995 225022	Depth (ft):	20
Capacity (gpm):	Not Reported		

**B73**  
**ENE**  
**1/8 - 1/4 Mile**  
**Lower**

**NJ WELLS      NJDEP3001251007**

Database:	Water Well Permit Information	Permit #:	2600039327
Well Use:	Piezometer	Activity Class:	Permit
Date Completed:	01-12-1995	Depth (ft):	25
Capacity (gpm):	Not Reported		

**B74**  
**ENE**  
**1/8 - 1/4 Mile**  
**Lower**

**NJ WELLS      NJDEP3001251002**

Database:	Water Well Permit Information	Permit #:	2600039329
Well Use:	Boring/Individual	Activity Class:	Permit
Date Completed:	01-12-1995	Depth (ft):	50
Capacity (gpm):	Not Reported		

**B75**  
**ENE**  
**1/8 - 1/4 Mile**  
**Lower**

**NJ WELLS      NJDEP3001251003**

Database:	Water Well Permit Information	Permit #:	2600039328
Well Use:	Boring/Individual	Activity Class:	Well Record
Date Completed:	01-30-1995 225026	Depth (ft):	49
Capacity (gpm):	Not Reported		

## GEOCHECK® - PHYSICAL SETTING SOURCE MAP FINDINGS

Map ID  
Direction  
Distance  
Elevation

Database      EDR ID Number

**B76**  
**ENE**  
**1/8 - 1/4 Mile**  
**Lower**

**NJ WELLS      NJDEP3001251004**

Database:	Water Well Permit Information	Permit #:	2600039328
Well Use:	Boring/Individual	Activity Class:	Decommissioning
Date Completed:	01-30-1995	Depth (ft):	49
Capacity (gpm):	Not Reported		

**B77**  
**ESE**  
**1/8 - 1/4 Mile**  
**Lower**

**NJ WELLS      NJDEP3001232075**

Database:	Water Well Permit Information	Permit #:	E201614112
Well Use:	Monitoring	Activity Class:	Permit
Date Completed:	11-22-2016 081050	Depth (ft):	45
Capacity (gpm):	0		

**D78**  
**NW**  
**1/8 - 1/4 Mile**  
**Higher**

**NJ WELLS      NJDEP3001236164**

Database:	Water Well Permit Information	Permit #:	E201401796
Well Use:	Monitoring	Activity Class:	Permit
Date Completed:	02-11-2014 145715	Depth (ft):	2
Capacity (gpm):	0		

**B79**  
**ESE**  
**1/8 - 1/4 Mile**  
**Lower**

**NJ WELLS      NJDEP3001232071**

Database:	Water Well Permit Information	Permit #:	E201614114
Well Use:	Monitoring	Activity Class:	Permit
Date Completed:	11-22-2016 081050	Depth (ft):	45
Capacity (gpm):	0		

**B80**  
**ESE**  
**1/8 - 1/4 Mile**  
**Lower**

**NJ WELLS      NJDEP3001232068**

Database:	Water Well Permit Information	Permit #:	E201614115
Well Use:	Monitoring	Activity Class:	Well Record
Date Completed:	01-04-2017	Depth (ft):	42
Capacity (gpm):	Not Reported		

## GEOCHECK® - PHYSICAL SETTING SOURCE MAP FINDINGS

Map ID  
Direction  
Distance  
Elevation

Database      EDR ID Number

**B81**  
**ESE**  
**1/8 - 1/4 Mile**  
**Lower**

**NJ WELLS      NJDEP3001232070**

Database:	Water Well Permit Information	Permit #:	E201614114
Well Use:	Monitoring	Activity Class:	Well Record
Date Completed:	01-05-2017	Depth (ft):	21
Capacity (gpm):	Not Reported		

**D82**  
**NW**  
**1/8 - 1/4 Mile**  
**Higher**

**NJ WELLS      NJDEP3001236165**

Database:	Water Well Permit Information	Permit #:	E201401795
Well Use:	Monitoring	Activity Class:	Permit
Date Completed:	02-11-2014 145715	Depth (ft):	2
Capacity (gpm):	0		

**B83**  
**ESE**  
**1/8 - 1/4 Mile**  
**Lower**

**NJ WELLS      NJDEP3001232063**

Database:	Water Well Permit Information	Permit #:	E201614118
Well Use:	Injection	Activity Class:	Permit
Date Completed:	11-22-2016 103859	Depth (ft):	45
Capacity (gpm):	0		

**B84**  
**ESE**  
**1/8 - 1/4 Mile**  
**Lower**

**NJ WELLS      NJDEP3001232069**

Database:	Water Well Permit Information	Permit #:	E201614115
Well Use:	Monitoring	Activity Class:	Permit
Date Completed:	11-22-2016 081050	Depth (ft):	45
Capacity (gpm):	0		

**D85**  
**NW**  
**1/8 - 1/4 Mile**  
**Higher**

**NJ WELLS      NJDEP3001236163**

Database:	Water Well Permit Information	Permit #:	E201401796
Well Use:	Monitoring	Activity Class:	Well Record
Date Completed:	03-11-2014	Depth (ft):	60
Capacity (gpm):	Not Reported		

## GEOCHECK® - PHYSICAL SETTING SOURCE MAP FINDINGS

Map ID  
Direction  
Distance  
Elevation

Database      EDR ID Number

**C86**  
**SE**  
**1/8 - 1/4 Mile**  
**Lower**

**NJ WELLS      NJDEP3001231286**

Database:	Water Well Permit Information	Permit #:	E201713461
Well Use:	Monitoring	Activity Class:	Well Record
Date Completed:	12-01-2017	Depth (ft):	20
Capacity (gpm):	Not Reported		

**C87**  
**SE**  
**1/8 - 1/4 Mile**  
**Lower**

**NJ WELLS      NJDEP3001231287**

Database:	Water Well Permit Information	Permit #:	E201713461
Well Use:	Monitoring	Activity Class:	Decommissioning
Date Completed:	12-08-2017	Depth (ft):	20
Capacity (gpm):	Not Reported		

**C88**  
**SE**  
**1/8 - 1/4 Mile**  
**Lower**

**NJ WELLS      NJDEP3001231288**

Database:	Water Well Permit Information	Permit #:	E201713461
Well Use:	Monitoring	Activity Class:	Permit
Date Completed:	11-28-2017 082843	Depth (ft):	20
Capacity (gpm):	0		

**C89**  
**ESE**  
**1/8 - 1/4 Mile**  
**Lower**

**NJ WELLS      NJDEP3001232072**

Database:	Water Well Permit Information	Permit #:	E201614113
Well Use:	Monitoring	Activity Class:	Well Record
Date Completed:	01-09-2017	Depth (ft):	44
Capacity (gpm):	Not Reported		

**C90**  
**ESE**  
**1/8 - 1/4 Mile**  
**Lower**

**NJ WELLS      NJDEP3001232074**

Database:	Water Well Permit Information	Permit #:	E201614112
Well Use:	Monitoring	Activity Class:	Well Record
Date Completed:	01-08-2017	Depth (ft):	26
Capacity (gpm):	Not Reported		

## GEOCHECK® - PHYSICAL SETTING SOURCE MAP FINDINGS

Map ID  
Direction  
Distance  
Elevation

Database      EDR ID Number

**B91**  
**ESE**  
**1/8 - 1/4 Mile**  
**Lower**

**NJ WELLS      NJDEP3001232061**

Database:	Water Well Permit Information	Permit #:	E201614119
Well Use:	Injection	Activity Class:	Permit
Date Completed:	11-22-2016 103859	Depth (ft):	45
Capacity (gpm):	0		

**B92**  
**ESE**  
**1/8 - 1/4 Mile**  
**Lower**

**NJ WELLS      NJDEP3001232060**

Database:	Water Well Permit Information	Permit #:	E201614119
Well Use:	Injection	Activity Class:	Well Record
Date Completed:	01-05-2017	Depth (ft):	42
Capacity (gpm):	Not Reported		

**B93**  
**ESE**  
**1/8 - 1/4 Mile**  
**Lower**

**NJ WELLS      NJDEP3001232062**

Database:	Water Well Permit Information	Permit #:	E201614118
Well Use:	Injection	Activity Class:	Well Record
Date Completed:	01-05-2017	Depth (ft):	21
Capacity (gpm):	Not Reported		

**C94**  
**ESE**  
**1/8 - 1/4 Mile**  
**Lower**

**NJ WELLS      NJDEP3001231081**

Database:	Water Well Permit Information	Permit #:	E201802391
Well Use:	Monitoring	Activity Class:	Well Record
Date Completed:	01-30-2018	Depth (ft):	48
Capacity (gpm):	Not Reported		

**C95**  
**ESE**  
**1/8 - 1/4 Mile**  
**Lower**

**NJ WELLS      NJDEP3001231082**

Database:	Water Well Permit Information	Permit #:	E201802391
Well Use:	Monitoring	Activity Class:	Permit
Date Completed:	04-03-2018 112834	Depth (ft):	48
Capacity (gpm):	0		

## GEOCHECK® - PHYSICAL SETTING SOURCE MAP FINDINGS

Map ID  
 Direction  
 Distance  
 Elevation

Database      EDR ID Number

**C96**  
**SE**  
**1/8 - 1/4 Mile**  
**Lower**

**NJ WELLS      NJDEP3001240617**

Database:	Water Well Permit Information	Permit #:	P200912378
Well Use:	Monitoring	Activity Class:	Well Record
Date Completed:	10-13-2009	Depth (ft):	48
Capacity (gpm):	0		

**C97**  
**ESE**  
**1/8 - 1/4 Mile**  
**Lower**

**NJ WELLS      NJDEP3001232077**

Database:	Water Well Permit Information	Permit #:	E201614111
Well Use:	Monitoring	Activity Class:	Permit
Date Completed:	11-22-2016 081050	Depth (ft):	45
Capacity (gpm):	0		

**C98**  
**SE**  
**1/8 - 1/4 Mile**  
**Lower**

**NJ WELLS      NJDEP3001240619**

Database:	Water Well Permit Information	Permit #:	P200912377
Well Use:	Monitoring	Activity Class:	Well Record
Date Completed:	10-13-2009	Depth (ft):	21
Capacity (gpm):	0		

**C99**  
**ESE**  
**1/8 - 1/4 Mile**  
**Lower**

**NJ WELLS      NJDEP3001240623**

Database:	Water Well Permit Information	Permit #:	P200912375
Well Use:	Monitoring	Activity Class:	Well Record
Date Completed:	10-12-2009	Depth (ft):	26
Capacity (gpm):	0		

**C100**  
**ESE**  
**1/8 - 1/4 Mile**  
**Lower**

**NJ WELLS      NJDEP3001232078**

Database:	Water Well Permit Information	Permit #:	E201614110
Well Use:	Monitoring	Activity Class:	Well Record
Date Completed:	01-06-2017	Depth (ft):	20
Capacity (gpm):	Not Reported		

## GEOCHECK® - PHYSICAL SETTING SOURCE MAP FINDINGS

Map ID  
 Direction  
 Distance  
 Elevation

Database      EDR ID Number

**C101**  
**ESE**  
**1/8 - 1/4 Mile**  
**Lower**

**NJ WELLS      NJDEP3001232076**

Database:	Water Well Permit Information	Permit #:	E201614111
Well Use:	Monitoring	Activity Class:	Well Record
Date Completed:	01-06-2017	Depth (ft):	44
Capacity (gpm):	Not Reported		

**C102**  
**ESE**  
**1/8 - 1/4 Mile**  
**Lower**

**NJ WELLS      NJDEP3001236432**

Database:	Water Well Permit Information	Permit #:	E201317974
Well Use:	Monitoring	Activity Class:	Well Record
Date Completed:	12-20-2013	Depth (ft):	80
Capacity (gpm):	Not Reported		

**C103**  
**ESE**  
**1/8 - 1/4 Mile**  
**Lower**

**NJ WELLS      NJDEP3001236434**

Database:	Water Well Permit Information	Permit #:	E201317974
Well Use:	Monitoring	Activity Class:	Permit
Date Completed:	12-06-2013 094103	Depth (ft):	75
Capacity (gpm):	0		

**C104**  
**ESE**  
**1/8 - 1/4 Mile**  
**Lower**

**NJ WELLS      NJDEP3001232079**

Database:	Water Well Permit Information	Permit #:	E201614110
Well Use:	Monitoring	Activity Class:	Permit
Date Completed:	11-22-2016 081050	Depth (ft):	45
Capacity (gpm):	0		

**C105**  
**ESE**  
**1/8 - 1/4 Mile**  
**Lower**

**NJ WELLS      NJDEP3001240624**

Database:	Water Well Permit Information	Permit #:	P200912375
Well Use:	Monitoring	Activity Class:	Permit
Date Completed:	10-09-2009 101406	Depth (ft):	100
Capacity (gpm):	0		

## GEOCHECK® - PHYSICAL SETTING SOURCE MAP FINDINGS

Map ID  
 Direction  
 Distance  
 Elevation

Database      EDR ID Number

**C106**  
**SE**  
**1/8 - 1/4 Mile**  
**Lower**

**NJ WELLS      NJDEP3001240618**

Database:	Water Well Permit Information	Permit #:	P200912378
Well Use:	Monitoring	Activity Class:	Permit
Date Completed:	10-09-2009 101406	Depth (ft):	100
Capacity (gpm):	0		

**C107**  
**SE**  
**1/8 - 1/4 Mile**  
**Lower**

**NJ WELLS      NJDEP3001240620**

Database:	Water Well Permit Information	Permit #:	P200912377
Well Use:	Monitoring	Activity Class:	Permit
Date Completed:	10-09-2009 101406	Depth (ft):	100
Capacity (gpm):	0		

**E108**  
**NE**  
**1/8 - 1/4 Mile**  
**Lower**

**NJ WELLS      NJDEP3001242755**

Database:	Water Well Permit Information	Permit #:	4300000103
Well Use:	Industrial	Activity Class:	Well Record
Date Completed:	01-02-1955 185400	Depth (ft):	250
Capacity (gpm):	60		

**E109**  
**NE**  
**1/8 - 1/4 Mile**  
**Lower**

**NJ WELLS      NJDEP3001242754**

Database:	Water Well Permit Information	Permit #:	4300000104
Well Use:	Industrial	Activity Class:	Permit
Date Completed:	01-01-1955	Depth (ft):	290
Capacity (gpm):	60		

**E110**  
**NE**  
**1/8 - 1/4 Mile**  
**Lower**

**NJ WELLS      NJDEP3001242753**

Database:	Water Well Permit Information	Permit #:	4300000104
Well Use:	Industrial	Activity Class:	Well Record
Date Completed:	01-02-1955 185400	Depth (ft):	290
Capacity (gpm):	60		

## GEOCHECK® - PHYSICAL SETTING SOURCE MAP FINDINGS

Map ID  
 Direction  
 Distance  
 Elevation

Database      EDR ID Number

**E111**  
**NE**  
**1/8 - 1/4 Mile**  
**Lower**

**NJ WELLS      NJDEP3001242756**

Database:	Water Well Permit Information	Permit #:	4300000103
Well Use:	Industrial	Activity Class:	Permit
Date Completed:	01-01-1955	Depth (ft):	250
Capacity (gpm):	60		

**E112**  
**NE**  
**1/8 - 1/4 Mile**  
**Lower**

**NJ WELLS      NJDEP3001242759**

Database:	Water Well Permit Information	Permit #:	4300000102
Well Use:	Industrial	Activity Class:	Permit
Date Completed:	01-01-1950	Depth (ft):	600
Capacity (gpm):	0		

**E113**  
**NE**  
**1/8 - 1/4 Mile**  
**Lower**

**NJ WELLS      NJDEP3001242758**

Database:	Water Well Permit Information	Permit #:	4300000102
Well Use:	Industrial	Activity Class:	Decommissioning
Date Completed:	07-12-2012	Depth (ft):	600
Capacity (gpm):	95		

**E114**  
**NE**  
**1/8 - 1/4 Mile**  
**Lower**

**NJ WELLS      NJDEP3001242757**

Database:	Water Well Permit Information	Permit #:	4300000102
Well Use:	Industrial	Activity Class:	Well Record
Date Completed:	01-01-1955 185300	Depth (ft):	600
Capacity (gpm):	95		

**C115**  
**ESE**  
**1/8 - 1/4 Mile**  
**Lower**

**NJ WELLS      NJDEP3001248307**

Database:	Water Well Permit Information	Permit #:	2600054506
Well Use:	Gas Vent Extraction	Activity Class:	Decommissioning
Date Completed:	08-29-2017	Depth (ft):	30
Capacity (gpm):	Not Reported		

## GEOCHECK® - PHYSICAL SETTING SOURCE MAP FINDINGS

Map ID  
Direction  
Distance  
Elevation

Database      EDR ID Number

**C116**  
**ESE**  
**1/8 - 1/4 Mile**  
**Lower**

**NJ WELLS      NJDEP3001248440**

Database:	Water Well Permit Information	Permit #:	2600054457
Well Use:	Air Sparge	Activity Class:	Decommissioning
Date Completed:	08-29-2017	Depth (ft):	8
Capacity (gpm):	Not Reported		

**C117**  
**ESE**  
**1/8 - 1/4 Mile**  
**Lower**

**NJ WELLS      NJDEP3001248445**

Database:	Water Well Permit Information	Permit #:	2600054456
Well Use:	Soil Vapor Extraction	Activity Class:	Decommissioning
Date Completed:	08-29-2017	Depth (ft):	8
Capacity (gpm):	Not Reported		

**C118**  
**ESE**  
**1/8 - 1/4 Mile**  
**Lower**

**NJ WELLS      NJDEP3001248309**

Database:	Water Well Permit Information	Permit #:	2600054505
Well Use:	Air Sparge	Activity Class:	Decommissioning
Date Completed:	08-29-2017	Depth (ft):	30
Capacity (gpm):	Not Reported		

**F119**  
**SE**  
**1/8 - 1/4 Mile**  
**Lower**

**NJ WELLS      NJDEP3001252313**

Database:	Water Well Permit Information	Permit #:	2600031042
Well Use:	Monitoring	Activity Class:	Decommissioning
Date Completed:	12-17-2012	Depth (ft):	25
Capacity (gpm):	Not Reported		

**C120**  
**ESE**  
**1/8 - 1/4 Mile**  
**Lower**

**NJ WELLS      NJDEP3001248393**

Database:	Water Well Permit Information	Permit #:	2600054473
Well Use:	Air Sparge	Activity Class:	Decommissioning
Date Completed:	08-28-2017	Depth (ft):	30
Capacity (gpm):	Not Reported		

## GEOCHECK® - PHYSICAL SETTING SOURCE MAP FINDINGS

Map ID  
Direction  
Distance  
Elevation

Database      EDR ID Number

**C121**  
**ESE**  
**1/8 - 1/4 Mile**  
**Lower**

**NJ WELLS      NJDEP3001248474**

Database:	Water Well Permit Information	Permit #:	2600054438
Well Use:	Soil Vapor Extraction	Activity Class:	Decommissioning
Date Completed:	08-28-2017	Depth (ft):	8
Capacity (gpm):	Not Reported		

**F122**  
**SE**  
**1/8 - 1/4 Mile**  
**Lower**

**NJ WELLS      NJDEP3001252310**

Database:	Water Well Permit Information	Permit #:	2600031043
Well Use:	Monitoring	Activity Class:	Decommissioning
Date Completed:	12-17-2012	Depth (ft):	15
Capacity (gpm):	Not Reported		

**C123**  
**ESE**  
**1/8 - 1/4 Mile**  
**Lower**

**NJ WELLS      NJDEP3001248419**

Database:	Water Well Permit Information	Permit #:	2600054464
Well Use:	Air Sparge	Activity Class:	Decommissioning
Date Completed:	08-28-2017	Depth (ft):	30
Capacity (gpm):	Not Reported		

**C124**  
**ESE**  
**1/8 - 1/4 Mile**  
**Lower**

**NJ WELLS      NJDEP3001248494**

Database:	Water Well Permit Information	Permit #:	2600054431
Well Use:	Soil Vapor Extraction	Activity Class:	Decommissioning
Date Completed:	08-28-2017	Depth (ft):	8
Capacity (gpm):	Not Reported		

**C125**  
**ESE**  
**1/8 - 1/4 Mile**  
**Lower**

**NJ WELLS      NJDEP3001248500**

Database:	Water Well Permit Information	Permit #:	2600054429
Well Use:	Soil Vapor Extraction	Activity Class:	Decommissioning
Date Completed:	08-29-2017	Depth (ft):	8
Capacity (gpm):	Not Reported		

## GEOCHECK® - PHYSICAL SETTING SOURCE MAP FINDINGS

Map ID  
Direction  
Distance  
Elevation

Database      EDR ID Number

**C126**  
**SE**  
**1/8 - 1/4 Mile**  
**Lower**

**NJ WELLS      NJDEP3001231283**

Database:	Water Well Permit Information	Permit #:	E201713462
Well Use:	Monitoring	Activity Class:	Well Record
Date Completed:	11-29-2017	Depth (ft):	20
Capacity (gpm):	Not Reported		

**C127**  
**SE**  
**1/8 - 1/4 Mile**  
**Lower**

**NJ WELLS      NJDEP3001231284**

Database:	Water Well Permit Information	Permit #:	E201713462
Well Use:	Monitoring	Activity Class:	Decommissioning
Date Completed:	12-08-2017	Depth (ft):	20
Capacity (gpm):	Not Reported		

**C128**  
**SE**  
**1/8 - 1/4 Mile**  
**Lower**

**NJ WELLS      NJDEP3001231285**

Database:	Water Well Permit Information	Permit #:	E201713462
Well Use:	Monitoring	Activity Class:	Permit
Date Completed:	11-28-2017 082843	Depth (ft):	20
Capacity (gpm):	0		

**C129**  
**ESE**  
**1/8 - 1/4 Mile**  
**Lower**

**NJ WELLS      NJDEP3001248407**

Database:	Water Well Permit Information	Permit #:	2600054468
Well Use:	Air Sparge	Activity Class:	Decommissioning
Date Completed:	08-29-2017	Depth (ft):	30
Capacity (gpm):	Not Reported		

**C130**  
**ESE**  
**1/8 - 1/4 Mile**  
**Lower**

**NJ WELLS      NJDEP3001252450**

Database:	Water Well Permit Information	Permit #:	2600030870
Well Use:	Monitoring	Activity Class:	Decommissioning
Date Completed:	12-17-2012	Depth (ft):	320
Capacity (gpm):	Not Reported		

## GEOCHECK® - PHYSICAL SETTING SOURCE MAP FINDINGS

Map ID  
Direction  
Distance  
Elevation

Database      EDR ID Number

**C131**  
**SE**  
**1/8 - 1/4 Mile**  
**Lower**

**NJ WELLS      NJDEP3001248425**

Database:	Water Well Permit Information	Permit #:	2600054462
Well Use:	Air Sparge	Activity Class:	Decommissioning
Date Completed:	08-25-2017	Depth (ft):	30
Capacity (gpm):	Not Reported		

**C132**  
**SE**  
**1/8 - 1/4 Mile**  
**Lower**

**NJ WELLS      NJDEP3001242569**

Database:	Water Well Permit Information	Permit #:	A1708076
Well Use:	Soil Vapor Extraction	Activity Class:	Decommissioning
Date Completed:	08-25-2017	Depth (ft):	Not Reported
Capacity (gpm):	Not Reported		

**C133**  
**ESE**  
**1/8 - 1/4 Mile**  
**Lower**

**NJ WELLS      NJDEP3001248416**

Database:	Water Well Permit Information	Permit #:	2600054465
Well Use:	Air Sparge	Activity Class:	Decommissioning
Date Completed:	08-28-2017	Depth (ft):	30
Capacity (gpm):	Not Reported		

**C134**  
**ESE**  
**1/8 - 1/4 Mile**  
**Lower**

**NJ WELLS      NJDEP3001248489**

Database:	Water Well Permit Information	Permit #:	2600054432
Well Use:	Air Sparge	Activity Class:	Decommissioning
Date Completed:	08-28-2017	Depth (ft):	8
Capacity (gpm):	Not Reported		

**C135**  
**ESE**  
**1/8 - 1/4 Mile**  
**Lower**

**NJ WELLS      NJDEP3001252447**

Database:	Water Well Permit Information	Permit #:	2600030871
Well Use:	Monitoring	Activity Class:	Decommissioning
Date Completed:	12-17-2012	Depth (ft):	Not Reported
Capacity (gpm):	Not Reported		

## GEOCHECK® - PHYSICAL SETTING SOURCE MAP FINDINGS

Map ID  
 Direction  
 Distance  
 Elevation

Database      EDR ID Number

**C136**  
**ESE**  
**1/8 - 1/4 Mile**  
**Lower**

**NJ WELLS      NJDEP3001248488**

Database:	Water Well Permit Information	Permit #:	2600054433
Well Use:	Soil Vapor Extraction	Activity Class:	Decommissioning
Date Completed:	08-29-2017	Depth (ft):	8
Capacity (gpm):	Not Reported		

**C137**  
**ESE**  
**1/8 - 1/4 Mile**  
**Lower**

**NJ WELLS      NJDEP3001248344**

Database:	Water Well Permit Information	Permit #:	2600054491
Well Use:	Air Sparge	Activity Class:	Decommissioning
Date Completed:	08-28-2017	Depth (ft):	30
Capacity (gpm):	Not Reported		

**C138**  
**ESE**  
**1/8 - 1/4 Mile**  
**Lower**

**NJ WELLS      NJDEP3001242560**

Database:	Water Well Permit Information	Permit #:	A1708085
Well Use:	Air Sparge	Activity Class:	Decommissioning
Date Completed:	08-28-2017	Depth (ft):	Not Reported
Capacity (gpm):	Not Reported		

**C139**  
**ESE**  
**1/8 - 1/4 Mile**  
**Lower**

**NJ WELLS      NJDEP3001248410**

Database:	Water Well Permit Information	Permit #:	2600054467
Well Use:	Air Sparge	Activity Class:	Decommissioning
Date Completed:	08-29-2017	Depth (ft):	30
Capacity (gpm):	Not Reported		

**C140**  
**ESE**  
**1/8 - 1/4 Mile**  
**Lower**

**NJ WELLS      NJDEP3001248294**

Database:	Water Well Permit Information	Permit #:	2600054510
Well Use:	Air Sparge	Activity Class:	Decommissioning
Date Completed:	08-25-2017	Depth (ft):	30
Capacity (gpm):	Not Reported		

## GEOCHECK® - PHYSICAL SETTING SOURCE MAP FINDINGS

Map ID  
Direction  
Distance  
Elevation

Database      EDR ID Number

**C141**  
**ESE**  
**1/8 - 1/4 Mile**  
**Lower**

**NJ WELLS      NJDEP3001248510**

Database:	Water Well Permit Information	Permit #:	2600054425
Well Use:	Air Sparge	Activity Class:	Decommissioning
Date Completed:	08-25-2017	Depth (ft):	8
Capacity (gpm):	Not Reported		

**C142**  
**ESE**  
**1/8 - 1/4 Mile**  
**Lower**

**NJ WELLS      NJDEP3001248507**

Database:	Water Well Permit Information	Permit #:	2600054426
Well Use:	Air Sparge	Activity Class:	Decommissioning
Date Completed:	08-28-2017	Depth (ft):	8
Capacity (gpm):	Not Reported		

**C143**  
**SE**  
**1/8 - 1/4 Mile**  
**Lower**

**NJ WELLS      NJDEP3001248424**

Database:	Water Well Permit Information	Permit #:	2600054463
Well Use:	Soil Vapor Extraction	Activity Class:	Decommissioning
Date Completed:	08-25-2017	Depth (ft):	30
Capacity (gpm):	Not Reported		

**C144**  
**ESE**  
**1/8 - 1/4 Mile**  
**Lower**

**NJ WELLS      NJDEP3001248291**

Database:	Water Well Permit Information	Permit #:	2600054511
Well Use:	Air Sparge	Activity Class:	Decommissioning
Date Completed:	08-28-2017	Depth (ft):	30
Capacity (gpm):	Not Reported		

**C145**  
**SE**  
**1/8 - 1/4 Mile**  
**Lower**

**NJ WELLS      NJDEP3001248497**

Database:	Water Well Permit Information	Permit #:	2600054430
Well Use:	Soil Vapor Extraction	Activity Class:	Decommissioning
Date Completed:	08-25-2017	Depth (ft):	8
Capacity (gpm):	Not Reported		

## GEOCHECK® - PHYSICAL SETTING SOURCE MAP FINDINGS

Map ID  
 Direction  
 Distance  
 Elevation

Database      EDR ID Number

**E146**  
**ENE**  
**1/8 - 1/4 Mile**  
**Lower**

**NJ WELLS      NJDEP3001236347**

Database:	Water Well Permit Information	Permit #:	E201318317
Well Use:	Monitoring	Activity Class:	Permit
Date Completed:	12-13-2013 094345	Depth (ft):	20
Capacity (gpm):	0		

**E147**  
**ENE**  
**1/8 - 1/4 Mile**  
**Lower**

**NJ WELLS      NJDEP3001236348**

Database:	Water Well Permit Information	Permit #:	E201318316
Well Use:	Monitoring	Activity Class:	Well Record
Date Completed:	12-23-2013	Depth (ft):	18
Capacity (gpm):	Not Reported		

**C148**  
**ESE**  
**1/8 - 1/4 Mile**  
**Lower**

**NJ WELLS      NJDEP3001248434**

Database:	Water Well Permit Information	Permit #:	2600054459
Well Use:	Air Sparge	Activity Class:	Decommissioning
Date Completed:	08-28-2017	Depth (ft):	30
Capacity (gpm):	Not Reported		

**C149**  
**ESE**  
**1/8 - 1/4 Mile**  
**Lower**

**NJ WELLS      NJDEP3001248522**

Database:	Water Well Permit Information	Permit #:	2600054421
Well Use:	Air Sparge	Activity Class:	Decommissioning
Date Completed:	08-28-2017	Depth (ft):	8
Capacity (gpm):	Not Reported		

**E150**  
**ENE**  
**1/8 - 1/4 Mile**  
**Lower**

**NJ WELLS      NJDEP3001236350**

Database:	Water Well Permit Information	Permit #:	E201318315
Well Use:	Monitoring	Activity Class:	Well Record
Date Completed:	12-30-2013	Depth (ft):	18
Capacity (gpm):	Not Reported		

## GEOCHECK® - PHYSICAL SETTING SOURCE MAP FINDINGS

Map ID  
Direction  
Distance  
Elevation

Database      EDR ID Number

**E151**  
**ENE**  
**1/8 - 1/4 Mile**  
**Lower**

**NJ WELLS      NJDEP3001236351**

Database:	Water Well Permit Information	Permit #:	E201318315
Well Use:	Monitoring	Activity Class:	Permit
Date Completed:	12-13-2013 094345	Depth (ft):	20
Capacity (gpm):	0		

**G152**  
**WNW**  
**1/8 - 1/4 Mile**  
**Higher**

**NJ WELLS      NJDEP3001231907**

Database:	Water Well Permit Information	Permit #:	E201701616
Well Use:	Monitoring	Activity Class:	Well Record
Date Completed:	02-17-2017	Depth (ft):	24
Capacity (gpm):	Not Reported		

**G153**  
**WNW**  
**1/8 - 1/4 Mile**  
**Higher**

**NJ WELLS      NJDEP3001231908**

Database:	Water Well Permit Information	Permit #:	E201701616
Well Use:	Monitoring	Activity Class:	Decommissioning
Date Completed:	05-17-2017	Depth (ft):	24
Capacity (gpm):	Not Reported		

**G154**  
**WNW**  
**1/8 - 1/4 Mile**  
**Higher**

**NJ WELLS      NJDEP3001231909**

Database:	Water Well Permit Information	Permit #:	E201701616
Well Use:	Monitoring	Activity Class:	Permit
Date Completed:	02-13-2017 150628	Depth (ft):	40
Capacity (gpm):	0		

**F155**  
**SE**  
**1/8 - 1/4 Mile**  
**Lower**

**NJ WELLS      NJDEP3001239648**

Database:	Water Well Permit Information	Permit #:	E201012303
Well Use:	Monitoring	Activity Class:	Well Record
Date Completed:	10-06-2010	Depth (ft):	51
Capacity (gpm):	Not Reported		

## GEOCHECK® - PHYSICAL SETTING SOURCE MAP FINDINGS

Map ID  
 Direction  
 Distance  
 Elevation

Database      EDR ID Number

**F156**  
**SE**  
**1/8 - 1/4 Mile**  
**Lower**

**NJ WELLS      NJDEP3001239650**

Database:	Water Well Permit Information	Permit #:	E201012303
Well Use:	Monitoring	Activity Class:	Permit
Date Completed:	10-01-2010 162259	Depth (ft):	50
Capacity (gpm):	0		

**C157**  
**SE**  
**1/8 - 1/4 Mile**  
**Lower**

**NJ WELLS      NJDEP3001239522**

Database:	Water Well Permit Information	Permit #:	E201016439
Well Use:	Monitoring	Activity Class:	Decommissioning
Date Completed:	08-25-2017	Depth (ft):	13
Capacity (gpm):	Not Reported		

**C158**  
**SE**  
**1/8 - 1/4 Mile**  
**Lower**

**NJ WELLS      NJDEP3001239651**

Database:	Water Well Permit Information	Permit #:	E201012302
Well Use:	Monitoring	Activity Class:	Well Record
Date Completed:	10-11-2010	Depth (ft):	50
Capacity (gpm):	Not Reported		

**C159**  
**SE**  
**1/8 - 1/4 Mile**  
**Lower**

**NJ WELLS      NJDEP3001239653**

Database:	Water Well Permit Information	Permit #:	E201012302
Well Use:	Monitoring	Activity Class:	Permit
Date Completed:	10-01-2010 162259	Depth (ft):	50
Capacity (gpm):	0		

**E160**  
**ENE**  
**1/8 - 1/4 Mile**  
**Lower**

**NJ WELLS      NJDEP3001240130**

Database:	Water Well Permit Information	Permit #:	E201003374
Well Use:	Monitoring	Activity Class:	Well Record
Date Completed:	04-20-2010	Depth (ft):	24
Capacity (gpm):	Not Reported		

## GEOCHECK® - PHYSICAL SETTING SOURCE MAP FINDINGS

Map ID  
 Direction  
 Distance  
 Elevation

Database      EDR ID Number

**E161**  
**ENE**  
**1/8 - 1/4 Mile**  
**Lower**

**NJ WELLS      NJDEP3001240131**

Database:	Water Well Permit Information	Permit #:	E201003374
Well Use:	Monitoring	Activity Class:	Permit
Date Completed:	04-13-2010 135618	Depth (ft):	20
Capacity (gpm):	0		

**C162**  
**ESE**  
**1/8 - 1/4 Mile**  
**Lower**

**NJ WELLS      NJDEP3001248431**

Database:	Water Well Permit Information	Permit #:	2600054460
Well Use:	Air Sparge	Activity Class:	Decommissioning
Date Completed:	08-25-2017	Depth (ft):	30
Capacity (gpm):	Not Reported		

**C163**  
**ESE**  
**1/8 - 1/4 Mile**  
**Lower**

**NJ WELLS      NJDEP3001248525**

Database:	Water Well Permit Information	Permit #:	2600054420
Well Use:	Air Sparge	Activity Class:	Decommissioning
Date Completed:	08-25-2017	Depth (ft):	8
Capacity (gpm):	Not Reported		

**F164**  
**SE**  
**1/8 - 1/4 Mile**  
**Lower**

**NJ WELLS      NJDEP3001239521**

Database:	Water Well Permit Information	Permit #:	E201016439
Well Use:	Monitoring	Activity Class:	Well Record
Date Completed:	12-21-2010	Depth (ft):	13
Capacity (gpm):	Not Reported		

**F165**  
**SE**  
**1/8 - 1/4 Mile**  
**Lower**

**NJ WELLS      NJDEP3001239523**

Database:	Water Well Permit Information	Permit #:	E201016439
Well Use:	Monitoring	Activity Class:	Permit
Date Completed:	12-17-2010 092345	Depth (ft):	50
Capacity (gpm):	0		

## GEOCHECK® - PHYSICAL SETTING SOURCE MAP FINDINGS

Map ID  
Direction  
Distance  
Elevation

Database      EDR ID Number

**F166**  
**SE**  
**1/8 - 1/4 Mile**  
**Lower**

**NJ WELLS      NJDEP3001242568**

Database:	Water Well Permit Information	Permit #:	A1708077
Well Use:	Air Sparge	Activity Class:	Decommissioning
Date Completed:	09-01-2017	Depth (ft):	Not Reported
Capacity (gpm):	Not Reported		

**E167**  
**ENE**  
**1/8 - 1/4 Mile**  
**Lower**

**NJ WELLS      NJDEP3001236346**

Database:	Water Well Permit Information	Permit #:	E201318317
Well Use:	Monitoring	Activity Class:	Well Record
Date Completed:	12-23-2013	Depth (ft):	18
Capacity (gpm):	Not Reported		

**E168**  
**ENE**  
**1/8 - 1/4 Mile**  
**Lower**

**NJ WELLS      NJDEP3001236349**

Database:	Water Well Permit Information	Permit #:	E201318316
Well Use:	Monitoring	Activity Class:	Permit
Date Completed:	12-13-2013 094345	Depth (ft):	20
Capacity (gpm):	0		

**C169**  
**ESE**  
**1/8 - 1/4 Mile**  
**Lower**

**NJ WELLS      NJDEP3001248437**

Database:	Water Well Permit Information	Permit #:	2600054458
Well Use:	Air Sparge	Activity Class:	Decommissioning
Date Completed:	08-25-2017	Depth (ft):	30
Capacity (gpm):	Not Reported		

**F170**  
**SE**  
**1/8 - 1/4 Mile**  
**Lower**

**NJ WELLS      NJDEP3001239652**

Database:	Water Well Permit Information	Permit #:	E201012302
Well Use:	Monitoring	Activity Class:	Decommissioning
Date Completed:	11-16-2016	Depth (ft):	50
Capacity (gpm):	Not Reported		

## GEOCHECK® - PHYSICAL SETTING SOURCE MAP FINDINGS

Map ID  
Direction  
Distance  
Elevation

Database      EDR ID Number

**F171**  
**SE**  
**1/8 - 1/4 Mile**  
**Lower**

**NJ WELLS      NJDEP3001233040**

Database:	Water Well Permit Information	Permit #:	E201600815
Well Use:	Monitoring	Activity Class:	Permit
Date Completed:	01-22-2016 131603	Depth (ft):	50
Capacity (gpm):	0		

**D172**  
**NW**  
**1/8 - 1/4 Mile**  
**Higher**

**NJ WELLS      NJDEP3001264859**

Database:	Water Well Permit Information	Permit #:	2300008127
Well Use:	Domestic	Activity Class:	Permit
Date Completed:	10-22-1985	Depth (ft):	200
Capacity (gpm):	10		

**C173**  
**ESE**  
**1/8 - 1/4 Mile**  
**Lower**

**NJ WELLS      NJDEP3001248519**

Database:	Water Well Permit Information	Permit #:	2600054422
Well Use:	Air Sparge	Activity Class:	Decommissioning
Date Completed:	08-25-2017	Depth (ft):	8
Capacity (gpm):	Not Reported		

**F174**  
**SE**  
**1/8 - 1/4 Mile**  
**Lower**

**NJ WELLS      NJDEP3001248582**

Database:	Water Well Permit Information	Permit #:	2600054401
Well Use:	Soil Vapor Extraction	Activity Class:	Decommissioning
Date Completed:	08-23-2017	Depth (ft):	8
Capacity (gpm):	Not Reported		

**F175**  
**SE**  
**1/8 - 1/4 Mile**  
**Lower**

**NJ WELLS      NJDEP3001248351**

Database:	Water Well Permit Information	Permit #:	2600054489
Well Use:	Soil Vapor Extraction	Activity Class:	Decommissioning
Date Completed:	09-01-2017	Depth (ft):	30
Capacity (gpm):	Not Reported		

## GEOCHECK® - PHYSICAL SETTING SOURCE MAP FINDINGS

Map ID  
Direction  
Distance  
Elevation

Database      EDR ID Number

**F176**  
**ESE**  
**1/8 - 1/4 Mile**  
**Lower**

**NJ WELLS      NJDEP3001248475**

Database:	Water Well Permit Information	Permit #:	2600054437
Well Use:	Air Sparge	Activity Class:	Decommissioning
Date Completed:	08-31-2017	Depth (ft):	8
Capacity (gpm):	Not Reported		

**H177**  
**ESE**  
**1/8 - 1/4 Mile**  
**Lower**

**NJ WELLS      NJDEP3001248396**

Database:	Water Well Permit Information	Permit #:	2600054472
Well Use:	Air Sparge	Activity Class:	Decommissioning
Date Completed:	08-31-2017	Depth (ft):	30
Capacity (gpm):	Not Reported		

**H178**  
**ESE**  
**1/8 - 1/4 Mile**  
**Lower**

**NJ WELLS      NJDEP3001248284**

Database:	Water Well Permit Information	Permit #:	2600054514
Well Use:	Air Sparge	Activity Class:	Decommissioning
Date Completed:	08-31-2017	Depth (ft):	47
Capacity (gpm):	Not Reported		

**F179**  
**ESE**  
**1/8 - 1/4 Mile**  
**Lower**

**NJ WELLS      NJDEP3001242567**

Database:	Water Well Permit Information	Permit #:	A1708078
Well Use:	Soil Vapor Extraction	Activity Class:	Decommissioning
Date Completed:	08-25-2017	Depth (ft):	Not Reported
Capacity (gpm):	Not Reported		

**F180**  
**SE**  
**1/8 - 1/4 Mile**  
**Lower**

**NJ WELLS      NJDEP3001248471**

Database:	Water Well Permit Information	Permit #:	2600054439
Well Use:	Soil Vapor Extraction	Activity Class:	Decommissioning
Date Completed:	08-23-2017	Depth (ft):	8
Capacity (gpm):	Not Reported		

## GEOCHECK® - PHYSICAL SETTING SOURCE MAP FINDINGS

Map ID  
Direction  
Distance  
Elevation

Database      EDR ID Number

**F181**  
**ESE**  
**1/8 - 1/4 Mile**  
**Lower**

**NJ WELLS      NJDEP3001231083**

Database:	Water Well Permit Information	Permit #:	E201802375
Well Use:	Monitoring	Activity Class:	Well Record
Date Completed:	01-30-2018	Depth (ft):	20
Capacity (gpm):	Not Reported		

**F182**  
**ESE**  
**1/8 - 1/4 Mile**  
**Lower**

**NJ WELLS      NJDEP3001231084**

Database:	Water Well Permit Information	Permit #:	E201802375
Well Use:	Monitoring	Activity Class:	Permit
Date Completed:	03-16-2018 104032	Depth (ft):	30
Capacity (gpm):	0		

**F183**  
**SE**  
**1/8 - 1/4 Mile**  
**Lower**

**NJ WELLS      NJDEP3001248606**

Database:	Water Well Permit Information	Permit #:	2600054391
Well Use:	Air Sparge	Activity Class:	Decommissioning
Date Completed:	09-01-2017	Depth (ft):	50
Capacity (gpm):	Not Reported		

**F184**  
**SE**  
**1/8 - 1/4 Mile**  
**Lower**

**NJ WELLS      NJDEP3001248383**

Database:	Water Well Permit Information	Permit #:	2600054478
Well Use:	Gas Vent Extraction	Activity Class:	Decommissioning
Date Completed:	09-01-2017	Depth (ft):	30
Capacity (gpm):	Not Reported		

**H185**  
**ESE**  
**1/8 - 1/4 Mile**  
**Lower**

**NJ WELLS      NJDEP3001248413**

Database:	Water Well Permit Information	Permit #:	2600054466
Well Use:	Air Sparge	Activity Class:	Decommissioning
Date Completed:	08-25-2017	Depth (ft):	30
Capacity (gpm):	Not Reported		

## GEOCHECK® - PHYSICAL SETTING SOURCE MAP FINDINGS

Map ID  
Direction  
Distance  
Elevation

Database      EDR ID Number

**H186**  
**ESE**  
**1/8 - 1/4 Mile**  
**Lower**

**NJ WELLS      NJDEP3001248501**

Database:	Water Well Permit Information	Permit #:	2600054428
Well Use:	Air Sparge	Activity Class:	Decommissioning
Date Completed:	08-25-2017	Depth (ft):	8
Capacity (gpm):	Not Reported		

**F187**  
**ESE**  
**1/8 - 1/4 Mile**  
**Lower**

**NJ WELLS      NJDEP3001248271**

Database:	Water Well Permit Information	Permit #:	2600054519
Well Use:	Gas Vent Extraction	Activity Class:	Decommissioning
Date Completed:	08-25-2017	Depth (ft):	50
Capacity (gpm):	Not Reported		

**F188**  
**ESE**  
**1/8 - 1/4 Mile**  
**Lower**

**NJ WELLS      NJDEP3001248354**

Database:	Water Well Permit Information	Permit #:	2600054488
Well Use:	Soil Vapor Extraction	Activity Class:	Decommissioning
Date Completed:	09-01-2017	Depth (ft):	30
Capacity (gpm):	Not Reported		

**H189**  
**ESE**  
**1/8 - 1/4 Mile**  
**Lower**

**NJ WELLS      NJDEP3001248321**

Database:	Water Well Permit Information	Permit #:	2600054501
Well Use:	Air Sparge	Activity Class:	Decommissioning
Date Completed:	08-31-2017	Depth (ft):	30
Capacity (gpm):	Not Reported		

**F190**  
**SE**  
**1/8 - 1/4 Mile**  
**Lower**

**NJ WELLS      NJDEP3001248567**

Database:	Water Well Permit Information	Permit #:	2600054406
Well Use:	Soil Vapor Extraction	Activity Class:	Decommissioning
Date Completed:	08-23-2017	Depth (ft):	8
Capacity (gpm):	Not Reported		

## GEOCHECK® - PHYSICAL SETTING SOURCE MAP FINDINGS

Map ID  
Direction  
Distance  
Elevation

Database      EDR ID Number

**F191**  
**SE**  
**1/8 - 1/4 Mile**  
**Lower**

**NJ WELLS      NJDEP3001248604**

Database:	Water Well Permit Information	Permit #:	2600054392
Well Use:	Gas Vent Extraction	Activity Class:	Decommissioning
Date Completed:	09-01-2017	Depth (ft):	50
Capacity (gpm):	Not Reported		

**H192**  
**ESE**  
**1/8 - 1/4 Mile**  
**Lower**

**NJ WELLS      NJDEP3001248282**

Database:	Water Well Permit Information	Permit #:	2600054515
Well Use:	Gas Vent Extraction	Activity Class:	Decommissioning
Date Completed:	08-31-2017	Depth (ft):	46
Capacity (gpm):	Not Reported		

**H193**  
**ESE**  
**1/8 - 1/4 Mile**  
**Lower**

**NJ WELLS      NJDEP3001248506**

Database:	Water Well Permit Information	Permit #:	2600054427
Well Use:	Soil Vapor Extraction	Activity Class:	Decommissioning
Date Completed:	08-31-2017	Depth (ft):	8
Capacity (gpm):	Not Reported		

**F194**  
**SE**  
**1/8 - 1/4 Mile**  
**Lower**

**NJ WELLS      NJDEP3001248376**

Database:	Water Well Permit Information	Permit #:	2600054480
Well Use:	Air Sparge	Activity Class:	Decommissioning
Date Completed:	08-28-2017	Depth (ft):	30
Capacity (gpm):	Not Reported		

**I195**  
**SSE**  
**1/8 - 1/4 Mile**  
**Lower**

**NJ WELLS      NJDEP3001252304**

Database:	Water Well Permit Information	Permit #:	2600031045
Well Use:	Monitoring	Activity Class:	Decommissioning
Date Completed:	12-19-2012	Depth (ft):	33
Capacity (gpm):	Not Reported		

## GEOCHECK® - PHYSICAL SETTING SOURCE MAP FINDINGS

Map ID  
Direction  
Distance  
Elevation

Database      EDR ID Number

**I196**  
**SSE**  
**1/8 - 1/4 Mile**  
**Lower**

**NJ WELLS      NJDEP3001252425**

Database:	Water Well Permit Information	Permit #:	2600030880
Well Use:	Monitoring	Activity Class:	Decommissioning
Date Completed:	12-19-2012	Depth (ft):	66
Capacity (gpm):	Not Reported		

**I197**  
**SSE**  
**1/8 - 1/4 Mile**  
**Lower**

**NJ WELLS      NJDEP3001252307**

Database:	Water Well Permit Information	Permit #:	2600031044
Well Use:	Monitoring	Activity Class:	Decommissioning
Date Completed:	12-19-2012	Depth (ft):	18
Capacity (gpm):	Not Reported		

**I198**  
**SSE**  
**1/8 - 1/4 Mile**  
**Lower**

**NJ WELLS      NJDEP3001252457**

Database:	Water Well Permit Information	Permit #:	2600030867
Well Use:	Monitoring	Activity Class:	Decommissioning
Date Completed:	12-19-2012	Depth (ft):	451
Capacity (gpm):	Not Reported		

**H199**  
**ESE**  
**1/8 - 1/4 Mile**  
**Lower**

**NJ WELLS      NJDEP3001236217**

Database:	Water Well Permit Information	Permit #:	E201401401
Well Use:	Monitoring	Activity Class:	Permit
Date Completed:	01-30-2014 120435	Depth (ft):	100
Capacity (gpm):	0		

**H200**  
**ESE**  
**1/8 - 1/4 Mile**  
**Lower**

**NJ WELLS      NJDEP3001236216**

Database:	Water Well Permit Information	Permit #:	E201401401
Well Use:	Monitoring	Activity Class:	Decommissioning
Date Completed:	11-16-2016	Depth (ft):	77
Capacity (gpm):	Not Reported		

## GEOCHECK® - PHYSICAL SETTING SOURCE MAP FINDINGS

Map ID  
Direction  
Distance  
Elevation

Database      EDR ID Number

**H201**  
**ESE**  
**1/8 - 1/4 Mile**  
**Lower**

**NJ WELLS      NJDEP3001236215**

Database:	Water Well Permit Information	Permit #:	E201401401
Well Use:	Monitoring	Activity Class:	Well Record
Date Completed:	02-27-2014	Depth (ft):	77
Capacity (gpm):	Not Reported		

**H202**  
**ESE**  
**1/8 - 1/4 Mile**  
**Lower**

**NJ WELLS      NJDEP3001236437**

Database:	Water Well Permit Information	Permit #:	E201317973
Well Use:	Monitoring	Activity Class:	Permit
Date Completed:	12-06-2013 094103	Depth (ft):	100
Capacity (gpm):	0		

**H203**  
**ESE**  
**1/8 - 1/4 Mile**  
**Lower**

**NJ WELLS      NJDEP3001236436**

Database:	Water Well Permit Information	Permit #:	E201317973
Well Use:	Monitoring	Activity Class:	Decommissioning
Date Completed:	02-24-2014	Depth (ft):	77
Capacity (gpm):	Not Reported		

**H204**  
**ESE**  
**1/8 - 1/4 Mile**  
**Lower**

**NJ WELLS      NJDEP3001236435**

Database:	Water Well Permit Information	Permit #:	E201317973
Well Use:	Monitoring	Activity Class:	Well Record
Date Completed:	12-30-2013	Depth (ft):	77
Capacity (gpm):	Not Reported		

**I205**  
**SSE**  
**1/8 - 1/4 Mile**  
**Lower**

**NJ WELLS      NJDEP3001252327**

Database:	Water Well Permit Information	Permit #:	2600031036
Well Use:	Monitoring	Activity Class:	Decommissioning
Date Completed:	12-19-2012	Depth (ft):	41
Capacity (gpm):	Not Reported		

## GEOCHECK® - PHYSICAL SETTING SOURCE MAP FINDINGS

Map ID  
Direction  
Distance  
Elevation

Database      EDR ID Number

**H206**  
**ESE**  
**1/8 - 1/4 Mile**  
**Lower**

**NJ WELLS      NJDEP3001248297**

Database:	Water Well Permit Information	Permit #:	2600054509
Well Use:	Air Sparge	Activity Class:	Decommissioning
Date Completed:	08-30-2017	Depth (ft):	30
Capacity (gpm):	Not Reported		

**J207**  
**ENE**  
**1/8 - 1/4 Mile**  
**Lower**

**NJ WELLS      NJDEP3001240128**

Database:	Water Well Permit Information	Permit #:	E201003375
Well Use:	Monitoring	Activity Class:	Well Record
Date Completed:	04-20-2010	Depth (ft):	24
Capacity (gpm):	Not Reported		

**J208**  
**ENE**  
**1/8 - 1/4 Mile**  
**Lower**

**NJ WELLS      NJDEP3001240129**

Database:	Water Well Permit Information	Permit #:	E201003375
Well Use:	Monitoring	Activity Class:	Permit
Date Completed:	04-13-2010 135618	Depth (ft):	20
Capacity (gpm):	0		

**H209**  
**ESE**  
**1/8 - 1/4 Mile**  
**Lower**

**NJ WELLS      NJDEP3001248579**

Database:	Water Well Permit Information	Permit #:	2600054402
Well Use:	Soil Vapor Extraction	Activity Class:	Decommissioning
Date Completed:	08-23-2017	Depth (ft):	8
Capacity (gpm):	Not Reported		

**H210**  
**ESE**  
**1/8 - 1/4 Mile**  
**Lower**

**NJ WELLS      NJDEP3001248513**

Database:	Water Well Permit Information	Permit #:	2600054424
Well Use:	Air Sparge	Activity Class:	Decommissioning
Date Completed:	08-30-2017	Depth (ft):	8
Capacity (gpm):	Not Reported		

## GEOCHECK® - PHYSICAL SETTING SOURCE MAP FINDINGS

Map ID  
Direction  
Distance  
Elevation

Database      EDR ID Number

**H211**  
**ESE**  
**1/8 - 1/4 Mile**  
**Lower**

**NJ WELLS      NJDEP3001248610**

Database:	Water Well Permit Information	Permit #:	2600054390
Well Use:	Gas Vent Extraction	Activity Class:	Decommissioning
Date Completed:	08-25-2017	Depth (ft):	50
Capacity (gpm):	Not Reported		

**F212**  
**SE**  
**1/8 - 1/4 Mile**  
**Lower**

**NJ WELLS      NJDEP3001248596**

Database:	Water Well Permit Information	Permit #:	2600054395
Well Use:	Gas Vent Extraction	Activity Class:	Decommissioning
Date Completed:	09-01-2017	Depth (ft):	50
Capacity (gpm):	Not Reported		

**H213**  
**ESE**  
**1/8 - 1/4 Mile**  
**Lower**

**NJ WELLS      NJDEP3001248430**

Database:	Water Well Permit Information	Permit #:	2600054461
Well Use:	Soil Vapor Extraction	Activity Class:	Decommissioning
Date Completed:	09-01-2017	Depth (ft):	30
Capacity (gpm):	Not Reported		

**F214**  
**SE**  
**1/8 - 1/4 Mile**  
**Lower**

**NJ WELLS      NJDEP3001248550**

Database:	Water Well Permit Information	Permit #:	2600054412
Well Use:	Soil Vapor Extraction	Activity Class:	Decommissioning
Date Completed:	08-23-2017	Depth (ft):	8
Capacity (gpm):	Not Reported		

**F215**  
**SE**  
**1/8 - 1/4 Mile**  
**Lower**

**NJ WELLS      NJDEP3001248380**

Database:	Water Well Permit Information	Permit #:	2600054479
Well Use:	Gas Vent Extraction	Activity Class:	Decommissioning
Date Completed:	09-01-2017	Depth (ft):	30
Capacity (gpm):	Not Reported		

## GEOCHECK® - PHYSICAL SETTING SOURCE MAP FINDINGS

Map ID  
Direction  
Distance  
Elevation

Database      EDR ID Number

**H216**  
**ESE**  
**1/8 - 1/4 Mile**  
**Lower**

**NJ WELLS      NJDEP3001231085**

Database:	Water Well Permit Information	Permit #:	E201802365
Well Use:	Recovery	Activity Class:	Well Record
Date Completed:	01-30-2018	Depth (ft):	52
Capacity (gpm):	Not Reported		

**H217**  
**ESE**  
**1/8 - 1/4 Mile**  
**Lower**

**NJ WELLS      NJDEP3001235330**

Database:	Water Well Permit Information	Permit #:	E201412922
Well Use:	Recovery	Activity Class:	Well Record
Date Completed:	10-27-2014	Depth (ft):	50
Capacity (gpm):	Not Reported		

**F218**  
**SE**  
**1/8 - 1/4 Mile**  
**Lower**

**NJ WELLS      NJDEP3001239649**

Database:	Water Well Permit Information	Permit #:	E201012303
Well Use:	Monitoring	Activity Class:	Decommissioning
Date Completed:	08-23-2017	Depth (ft):	51
Capacity (gpm):	Not Reported		

**H219**  
**ESE**  
**1/8 - 1/4 Mile**  
**Lower**

**NJ WELLS      NJDEP3001248318**

Database:	Water Well Permit Information	Permit #:	2600054502
Well Use:	Air Sparge	Activity Class:	Decommissioning
Date Completed:	08-30-2017	Depth (ft):	30
Capacity (gpm):	Not Reported		

**H220**  
**ESE**  
**1/8 - 1/4 Mile**  
**Lower**

**NJ WELLS      NJDEP3001236433**

Database:	Water Well Permit Information	Permit #:	E201317974
Well Use:	Monitoring	Activity Class:	Decommissioning
Date Completed:	11-16-2016	Depth (ft):	80
Capacity (gpm):	Not Reported		

## GEOCHECK® - PHYSICAL SETTING SOURCE MAP FINDINGS

Map ID  
Direction  
Distance  
Elevation

Database      EDR ID Number

**H221**  
**ESE**  
**1/8 - 1/4 Mile**  
**Lower**

**NJ WELLS      NJDEP3001248446**

Database:	Water Well Permit Information	Permit #:	2600054455
Well Use:	Air Sparge	Activity Class:	Decommissioning
Date Completed:	08-30-2017	Depth (ft):	8
Capacity (gpm):	Not Reported		

**H222**  
**ESE**  
**1/8 - 1/4 Mile**  
**Lower**

**NJ WELLS      NJDEP3001248278**

Database:	Water Well Permit Information	Permit #:	2600054516
Well Use:	Air Sparge	Activity Class:	Decommissioning
Date Completed:	08-30-2017	Depth (ft):	45
Capacity (gpm):	Not Reported		

**H223**  
**ESE**  
**1/8 - 1/4 Mile**  
**Lower**

**NJ WELLS      NJDEP3001242566**

Database:	Water Well Permit Information	Permit #:	A1708079
Well Use:	Gas Vent Extraction	Activity Class:	Decommissioning
Date Completed:	08-25-2017	Depth (ft):	Not Reported
Capacity (gpm):	Not Reported		

**H224**  
**ESE**  
**1/8 - 1/4 Mile**  
**Lower**

**NJ WELLS      NJDEP3001248363**

Database:	Water Well Permit Information	Permit #:	2600054485
Well Use:	Soil Vapor Extraction	Activity Class:	Decommissioning
Date Completed:	08-25-2017	Depth (ft):	30
Capacity (gpm):	Not Reported		

**H225**  
**SE**  
**1/8 - 1/4 Mile**  
**Lower**

**NJ WELLS      NJDEP3001248598**

Database:	Water Well Permit Information	Permit #:	2600054394
Well Use:	Air Sparge	Activity Class:	Decommissioning
Date Completed:	08-23-2017	Depth (ft):	47
Capacity (gpm):	Not Reported		

## GEOCHECK® - PHYSICAL SETTING SOURCE MAP FINDINGS

Map ID  
Direction  
Distance  
Elevation

Database      EDR ID Number

**F226**  
**SE**  
**1/8 - 1/4 Mile**  
**Lower**

**NJ WELLS      NJDEP3001248564**

Database:	Water Well Permit Information	Permit #:	2600054407
Well Use:	Soil Vapor Extraction	Activity Class:	Decommissioning
Date Completed:	08-23-2017	Depth (ft):	8
Capacity (gpm):	Not Reported		

**H227**  
**SE**  
**1/8 - 1/4 Mile**  
**Lower**

**NJ WELLS      NJDEP3001248358**

Database:	Water Well Permit Information	Permit #:	2600054486
Well Use:	Air Sparge	Activity Class:	Decommissioning
Date Completed:	08-23-2017	Depth (ft):	30
Capacity (gpm):	Not Reported		

**H228**  
**ESE**  
**1/8 - 1/4 Mile**  
**Lower**

**NJ WELLS      NJDEP3001248576**

Database:	Water Well Permit Information	Permit #:	2600054403
Well Use:	Soil Vapor Extraction	Activity Class:	Decommissioning
Date Completed:	08-23-2017	Depth (ft):	8
Capacity (gpm):	Not Reported		

**J229**  
**NE**  
**1/8 - 1/4 Mile**  
**Lower**

**NJ WELLS      NJDEP3001240132**

Database:	Water Well Permit Information	Permit #:	E201003373
Well Use:	Monitoring	Activity Class:	Well Record
Date Completed:	04-19-2010	Depth (ft):	24
Capacity (gpm):	Not Reported		

**J230**  
**NE**  
**1/8 - 1/4 Mile**  
**Lower**

**NJ WELLS      NJDEP3001240133**

Database:	Water Well Permit Information	Permit #:	E201003373
Well Use:	Monitoring	Activity Class:	Permit
Date Completed:	04-13-2010 135618	Depth (ft):	20
Capacity (gpm):	0		

## GEOCHECK® - PHYSICAL SETTING SOURCE MAP FINDINGS

Map ID  
Direction  
Distance  
Elevation

Database      EDR ID Number

**H231**  
**ESE**  
**1/8 - 1/4 Mile**  
**Lower**

**NJ WELLS      NJDEP3001248300**

Database:	Water Well Permit Information	Permit #:	2600054508
Well Use:	Air Sparge	Activity Class:	Decommissioning
Date Completed:	08-30-2017	Depth (ft):	30
Capacity (gpm):	Not Reported		

**H232**  
**ESE**  
**1/8 - 1/4 Mile**  
**Lower**

**NJ WELLS      NJDEP3001248516**

Database:	Water Well Permit Information	Permit #:	2600054423
Well Use:	Air Sparge	Activity Class:	Decommissioning
Date Completed:	08-30-2017	Depth (ft):	8
Capacity (gpm):	Not Reported		

**F233**  
**SE**  
**1/8 - 1/4 Mile**  
**Lower**

**NJ WELLS      NJDEP3001253884**

Database:	Water Well Permit Information	Permit #:	2600024561
Well Use:	Monitoring	Activity Class:	Decommissioning
Date Completed:	08-23-2017	Depth (ft):	42
Capacity (gpm):	Not Reported		

**F234**  
**SE**  
**1/8 - 1/4 Mile**  
**Lower**

**NJ WELLS      NJDEP3001248546**

Database:	Water Well Permit Information	Permit #:	2600054413
Well Use:	Gas Vent Extraction	Activity Class:	Decommissioning
Date Completed:	01-18-2016	Depth (ft):	8
Capacity (gpm):	Not Reported		

**F235**  
**SE**  
**1/8 - 1/4 Mile**  
**Lower**

**NJ WELLS      NJDEP3001242555**

Database:	Water Well Permit Information	Permit #:	A1709002
Well Use:	Monitoring	Activity Class:	Decommissioning
Date Completed:	09-01-2017	Depth (ft):	Not Reported
Capacity (gpm):	Not Reported		

## GEOCHECK® - PHYSICAL SETTING SOURCE MAP FINDINGS

Map ID  
Direction  
Distance  
Elevation

Database      EDR ID Number

**F236**  
**SE**  
**1/8 - 1/4 Mile**  
**Lower**

**NJ WELLS      NJDEP3001242556**

Database:	Water Well Permit Information	Permit #:	A1709001
Well Use:	Monitoring	Activity Class:	Decommissioning
Date Completed:	09-01-2017	Depth (ft):	Not Reported
Capacity (gpm):	Not Reported		

**F237**  
**SE**  
**1/8 - 1/4 Mile**  
**Lower**

**NJ WELLS      NJDEP3001248388**

Database:	Water Well Permit Information	Permit #:	2600054475
Well Use:	Gas Vent Extraction	Activity Class:	Decommissioning
Date Completed:	08-23-2017	Depth (ft):	30
Capacity (gpm):	Not Reported		

**H238**  
**SE**  
**1/8 - 1/4 Mile**  
**Lower**

**NJ WELLS      NJDEP3001231086**

Database:	Water Well Permit Information	Permit #:	E201802365
Well Use:	Recovery	Activity Class:	Permit
Date Completed:	03-16-2018 104032	Depth (ft):	52
Capacity (gpm):	2		

**H239**  
**ESE**  
**1/8 - 1/4 Mile**  
**Lower**

**NJ WELLS      NJDEP3001248312**

Database:	Water Well Permit Information	Permit #:	2600054504
Well Use:	Air Sparge	Activity Class:	Decommissioning
Date Completed:	08-30-2017	Depth (ft):	30
Capacity (gpm):	Not Reported		

**H240**  
**ESE**  
**1/8 - 1/4 Mile**  
**Lower**

**NJ WELLS      NJDEP3001242565**

Database:	Water Well Permit Information	Permit #:	A1708080
Well Use:	Gas Vent Extraction	Activity Class:	Decommissioning
Date Completed:	08-25-2017	Depth (ft):	Not Reported
Capacity (gpm):	Not Reported		

## GEOCHECK® - PHYSICAL SETTING SOURCE MAP FINDINGS

Map ID  
Direction  
Distance  
Elevation

Database      EDR ID Number

**H241**  
**ESE**  
**1/8 - 1/4 Mile**  
**Lower**

**NJ WELLS      NJDEP3001248561**

Database:	Water Well Permit Information	Permit #:	2600054408
Well Use:	Soil Vapor Extraction	Activity Class:	Decommissioning
Date Completed:	08-23-2017	Depth (ft):	8
Capacity (gpm):	Not Reported		

**H242**  
**ESE**  
**1/8 - 1/4 Mile**  
**Lower**

**NJ WELLS      NJDEP3001248275**

Database:	Water Well Permit Information	Permit #:	2600054517
Well Use:	Air Sparge	Activity Class:	Decommissioning
Date Completed:	08-30-2017	Depth (ft):	42
Capacity (gpm):	Not Reported		

**H243**  
**ESE**  
**1/8 - 1/4 Mile**  
**Lower**

**NJ WELLS      NJDEP3001248326**

Database:	Water Well Permit Information	Permit #:	2600054499
Well Use:	Air Sparge	Activity Class:	Decommissioning
Date Completed:	08-23-2017	Depth (ft):	30
Capacity (gpm):	Not Reported		

**F244**  
**SE**  
**1/8 - 1/4 Mile**  
**Lower**

**NJ WELLS      NJDEP3001248391**

Database:	Water Well Permit Information	Permit #:	2600054474
Well Use:	Gas Vent Extraction	Activity Class:	Decommissioning
Date Completed:	08-23-2017	Depth (ft):	30
Capacity (gpm):	Not Reported		

**F245**  
**SE**  
**1/8 - 1/4 Mile**  
**Lower**

**NJ WELLS      NJDEP3001248533**

Database:	Water Well Permit Information	Permit #:	2600054418
Well Use:	Soil Vapor Extraction	Activity Class:	Decommissioning
Date Completed:	08-23-2017	Depth (ft):	8
Capacity (gpm):	Not Reported		

## GEOCHECK® - PHYSICAL SETTING SOURCE MAP FINDINGS

Map ID  
Direction  
Distance  
Elevation

Database      EDR ID Number

**H246**  
**ESE**  
**1/8 - 1/4 Mile**  
**Lower**

**NJ WELLS      NJDEP3001242559**

Database:	Water Well Permit Information	Permit #:	A1708096
Well Use:	Soil Vapor Extraction	Activity Class:	Decommissioning
Date Completed:	08-30-2017	Depth (ft):	Not Reported
Capacity (gpm):	Not Reported		

**H247**  
**ESE**  
**1/8 - 1/4 Mile**  
**Lower**

**NJ WELLS      NJDEP3001248573**

Database:	Water Well Permit Information	Permit #:	2600054404
Well Use:	Soil Vapor Extraction	Activity Class:	Decommissioning
Date Completed:	08-23-2017	Depth (ft):	8
Capacity (gpm):	Not Reported		

**H248**  
**ESE**  
**1/8 - 1/4 Mile**  
**Lower**

**NJ WELLS      NJDEP3001248399**

Database:	Water Well Permit Information	Permit #:	2600054471
Well Use:	Air Sparge	Activity Class:	Decommissioning
Date Completed:	08-30-2017	Depth (ft):	30
Capacity (gpm):	Not Reported		

**H249**  
**SE**  
**1/8 - 1/4 Mile**  
**Lower**

**NJ WELLS      NJDEP3001242563**

Database:	Water Well Permit Information	Permit #:	A1708082
Well Use:	Soil Vapor Extraction	Activity Class:	Decommissioning
Date Completed:	09-01-2017	Depth (ft):	Not Reported
Capacity (gpm):	Not Reported		

**H250**  
**ESE**  
**1/8 - 1/4 Mile**  
**Lower**

**NJ WELLS      NJDEP3001248367**

Database:	Water Well Permit Information	Permit #:	2600054483
Well Use:	Air Sparge	Activity Class:	Decommissioning
Date Completed:	08-23-2017	Depth (ft):	30
Capacity (gpm):	Not Reported		

## GEOCHECK® - PHYSICAL SETTING SOURCE MAP FINDINGS

Map ID  
Direction  
Distance  
Elevation

Database      EDR ID Number

**H251**  
**ESE**  
**1/8 - 1/4 Mile**  
**Lower**

**NJ WELLS      NJDEP3001248481**

Database:	Water Well Permit Information	Permit #:	2600054435
Well Use:	Air Sparge	Activity Class:	Decommissioning
Date Completed:	08-30-2017	Depth (ft):	8
Capacity (gpm):	Not Reported		

**H252**  
**SE**  
**1/8 - 1/4 Mile**  
**Lower**

**NJ WELLS      NJDEP3001242564**

Database:	Water Well Permit Information	Permit #:	A1708081
Well Use:	Gas Vent Extraction	Activity Class:	Decommissioning
Date Completed:	09-01-2017	Depth (ft):	Not Reported
Capacity (gpm):	Not Reported		

**H253**  
**SE**  
**1/8 - 1/4 Mile**  
**Lower**

**NJ WELLS      NJDEP3001248340**

Database:	Water Well Permit Information	Permit #:	2600054493
Well Use:	Gas Vent Extraction	Activity Class:	Decommissioning
Date Completed:	09-01-2017	Depth (ft):	30
Capacity (gpm):	Not Reported		

**F254**  
**SE**  
**1/8 - 1/4 Mile**  
**Lower**

**NJ WELLS      NJDEP3001255449**

Database:	Water Well Permit Information	Permit #:	2600015941
Well Use:	Monitoring	Activity Class:	Decommissioning
Date Completed:	11-16-2016	Depth (ft):	17
Capacity (gpm):	Not Reported		

**H255**  
**ESE**  
**1/8 - 1/4 Mile**  
**Lower**

**NJ WELLS      NJDEP3001248373**

Database:	Water Well Permit Information	Permit #:	2600054481
Well Use:	Air Sparge	Activity Class:	Decommissioning
Date Completed:	08-23-2017	Depth (ft):	30
Capacity (gpm):	Not Reported		

## GEOCHECK® - PHYSICAL SETTING SOURCE MAP FINDINGS

Map ID  
Direction  
Distance  
Elevation

Database      EDR ID Number

**F256**  
**SE**  
**1/8 - 1/4 Mile**  
**Lower**

**NJ WELLS      NJDEP3001253879**

Database:	Water Well Permit Information	Permit #:	2600024563
Well Use:	Monitoring	Activity Class:	Decommissioning
Date Completed:	08-23-2017	Depth (ft):	45
Capacity (gpm):	Not Reported		

**H257**  
**ESE**  
**1/8 - 1/4 Mile**  
**Lower**

**NJ WELLS      NJDEP3001248556**

Database:	Water Well Permit Information	Permit #:	2600054410
Well Use:	Soil Vapor Extraction	Activity Class:	Decommissioning
Date Completed:	08-23-2017	Depth (ft):	8
Capacity (gpm):	Not Reported		

**H258**  
**SE**  
**1/8 - 1/4 Mile**  
**Lower**

**NJ WELLS      NJDEP3001248541**

Database:	Water Well Permit Information	Permit #:	2600054415
Well Use:	Gas Vent Extraction	Activity Class:	Decommissioning
Date Completed:	08-23-2017	Depth (ft):	8
Capacity (gpm):	Not Reported		

**H259**  
**SE**  
**1/8 - 1/4 Mile**  
**Lower**

**NJ WELLS      NJDEP3001248530**

Database:	Water Well Permit Information	Permit #:	2600054419
Well Use:	Soil Vapor Extraction	Activity Class:	Decommissioning
Date Completed:	08-23-2017	Depth (ft):	8
Capacity (gpm):	Not Reported		

**F260**  
**SE**  
**1/8 - 1/4 Mile**  
**Lower**

**NJ WELLS      NJDEP3001239642**

Database:	Water Well Permit Information	Permit #:	E201012305
Well Use:	Boring/Individual	Activity Class:	Well Record
Date Completed:	10-07-2010	Depth (ft):	Not Reported
Capacity (gpm):	Not Reported		

## GEOCHECK® - PHYSICAL SETTING SOURCE MAP FINDINGS

Map ID  
Direction  
Distance  
Elevation

Database      EDR ID Number

**F261**  
**SE**  
**1/8 - 1/4 Mile**  
**Lower**

**NJ WELLS      NJDEP3001239643**

Database:	Water Well Permit Information	Permit #:	E201012305
Well Use:	Boring/Individual	Activity Class:	Decommissioning
Date Completed:	10-07-2010	Depth (ft):	Not Reported
Capacity (gpm):	Not Reported		

**F262**  
**SE**  
**1/8 - 1/4 Mile**  
**Lower**

**NJ WELLS      NJDEP3001239644**

Database:	Water Well Permit Information	Permit #:	E201012305
Well Use:	Boring/Individual	Activity Class:	Permit
Date Completed:	10-01-2010 162259	Depth (ft):	50
Capacity (gpm):	0		

**H263**  
**ESE**  
**1/8 - 1/4 Mile**  
**Lower**

**NJ WELLS      NJDEP3001248454**

Database:	Water Well Permit Information	Permit #:	2600054446
Well Use:	Air Sparge	Activity Class:	Decommissioning
Date Completed:	08-31-2017	Depth (ft):	8
Capacity (gpm):	Not Reported		

**H264**  
**ESE**  
**1/8 - 1/4 Mile**  
**Lower**

**NJ WELLS      NJDEP3001248402**

Database:	Water Well Permit Information	Permit #:	2600054470
Well Use:	Air Sparge	Activity Class:	Decommissioning
Date Completed:	08-31-2017	Depth (ft):	30
Capacity (gpm):	Not Reported		

**H265**  
**ESE**  
**1/8 - 1/4 Mile**  
**Lower**

**NJ WELLS      NJDEP3001248303**

Database:	Water Well Permit Information	Permit #:	2600054507
Well Use:	Air Sparge	Activity Class:	Decommissioning
Date Completed:	08-31-2017	Depth (ft):	30
Capacity (gpm):	Not Reported		

## GEOCHECK® - PHYSICAL SETTING SOURCE MAP FINDINGS

Map ID  
Direction  
Distance  
Elevation

Database      EDR ID Number

**H266**  
**ESE**  
**1/8 - 1/4 Mile**  
**Lower**

**NJ WELLS      NJDEP3001248478**

Database:	Water Well Permit Information	Permit #:	2600054436
Well Use:	Air Sparge	Activity Class:	Decommissioning
Date Completed:	08-31-2017	Depth (ft):	8
Capacity (gpm):	Not Reported		

**H267**  
**ESE**  
**1/8 - 1/4 Mile**  
**Lower**

**NJ WELLS      NJDEP3001248355**

Database:	Water Well Permit Information	Permit #:	2600054487
Well Use:	Air Sparge	Activity Class:	Decommissioning
Date Completed:	08-23-2017	Depth (ft):	30
Capacity (gpm):	Not Reported		

**H268**  
**ESE**  
**1/8 - 1/4 Mile**  
**Lower**

**NJ WELLS      NJDEP3001248570**

Database:	Water Well Permit Information	Permit #:	2600054405
Well Use:	Soil Vapor Extraction	Activity Class:	Decommissioning
Date Completed:	08-23-2017	Depth (ft):	8
Capacity (gpm):	Not Reported		

**H269**  
**ESE**  
**1/8 - 1/4 Mile**  
**Lower**

**NJ WELLS      NJDEP3001248365**

Database:	Water Well Permit Information	Permit #:	2600054484
Well Use:	Gas Vent Extraction	Activity Class:	Decommissioning
Date Completed:	01-18-2016	Depth (ft):	30
Capacity (gpm):	Not Reported		

**H270**  
**ESE**  
**1/8 - 1/4 Mile**  
**Lower**

**NJ WELLS      NJDEP3001248539**

Database:	Water Well Permit Information	Permit #:	2600054416
Well Use:	Soil Vapor Extraction	Activity Class:	Decommissioning
Date Completed:	08-23-2017	Depth (ft):	8
Capacity (gpm):	Not Reported		

## GEOCHECK® - PHYSICAL SETTING SOURCE MAP FINDINGS

Map ID  
Direction  
Distance  
Elevation

Database      EDR ID Number

**H271**  
**ESE**  
**1/8 - 1/4 Mile**  
**Lower**

**NJ WELLS      NJDEP3001248593**

Database:	Water Well Permit Information	Permit #:	2600054396
Well Use:	Gas Vent Extraction	Activity Class:	Decommissioning
Date Completed:	08-28-2017	Depth (ft):	46
Capacity (gpm):	Not Reported		

**H272**  
**ESE**  
**1/8 - 1/4 Mile**  
**Lower**

**NJ WELLS      NJDEP3001248370**

Database:	Water Well Permit Information	Permit #:	2600054482
Well Use:	Air Sparge	Activity Class:	Decommissioning
Date Completed:	08-23-2017	Depth (ft):	30
Capacity (gpm):	Not Reported		

**H273**  
**ESE**  
**1/8 - 1/4 Mile**  
**Lower**

**NJ WELLS      NJDEP3001248553**

Database:	Water Well Permit Information	Permit #:	2600054411
Well Use:	Soil Vapor Extraction	Activity Class:	Decommissioning
Date Completed:	08-23-2017	Depth (ft):	8
Capacity (gpm):	Not Reported		

**H274**  
**ESE**  
**1/8 - 1/4 Mile**  
**Lower**

**NJ WELLS      NJDEP3001248451**

Database:	Water Well Permit Information	Permit #:	2600054447
Well Use:	Air Sparge	Activity Class:	Decommissioning
Date Completed:	08-31-2017	Depth (ft):	8
Capacity (gpm):	Not Reported		

**F275**  
**SE**  
**1/8 - 1/4 Mile**  
**Lower**

**NJ WELLS      NJDEP3001242597**

Database:	Water Well Permit Information	Permit #:	A1611030
Well Use:	Monitoring	Activity Class:	Decommissioning
Date Completed:	01-17-2017	Depth (ft):	Not Reported
Capacity (gpm):	Not Reported		

## GEOCHECK® - PHYSICAL SETTING SOURCE MAP FINDINGS

Map ID  
Direction  
Distance  
Elevation

Database      EDR ID Number

**H276**  
**ESE**  
**1/8 - 1/4 Mile**  
**Lower**

**NJ WELLS      NJDEP3001248315**

Database:	Water Well Permit Information	Permit #:	2600054503
Well Use:	Air Sparge	Activity Class:	Decommissioning
Date Completed:	08-31-2017	Depth (ft):	30
Capacity (gpm):	Not Reported		

**F277**  
**SE**  
**1/8 - 1/4 Mile**  
**Lower**

**NJ WELLS      NJDEP3001256288**

Database:	Water Well Permit Information	Permit #:	2600010789
Well Use:	Monitoring	Activity Class:	Decommissioning
Date Completed:	08-23-2017	Depth (ft):	20
Capacity (gpm):	Not Reported		

**K278**  
**South**  
**1/8 - 1/4 Mile**  
**Lower**

**NJ WELLS      NJDEP3001255562**

Database:	Water Well Permit Information	Permit #:	2600015325
Well Use:	Monitoring	Activity Class:	Permit
Date Completed:	01-19-1989	Depth (ft):	20
Capacity (gpm):	Not Reported		

**K279**  
**South**  
**1/8 - 1/4 Mile**  
**Lower**

**NJ WELLS      NJDEP3001255561**

Database:	Water Well Permit Information	Permit #:	2600015325
Well Use:	Monitoring	Activity Class:	Decommissioning
Date Completed:	04-07-1994	Depth (ft):	Not Reported
Capacity (gpm):	Not Reported		

**K280**  
**South**  
**1/8 - 1/4 Mile**  
**Lower**

**NJ WELLS      NJDEP3001255565**

Database:	Water Well Permit Information	Permit #:	2600015324
Well Use:	Monitoring	Activity Class:	Permit
Date Completed:	01-19-1989	Depth (ft):	20
Capacity (gpm):	Not Reported		

## GEOCHECK® - PHYSICAL SETTING SOURCE MAP FINDINGS

Map ID  
Direction  
Distance  
Elevation

Database      EDR ID Number

**K281**  
**South**  
**1/8 - 1/4 Mile**  
**Lower**

**NJ WELLS      NJDEP3001255564**

Database:	Water Well Permit Information	Permit #:	2600015324
Well Use:	Monitoring	Activity Class:	Decommissioning
Date Completed:	04-07-1994	Depth (ft):	Not Reported
Capacity (gpm):	Not Reported		

**H282**  
**ESE**  
**1/8 - 1/4 Mile**  
**Lower**

**NJ WELLS      NJDEP3001248536**

Database:	Water Well Permit Information	Permit #:	2600054417
Well Use:	Soil Vapor Extraction	Activity Class:	Decommissioning
Date Completed:	08-23-2017	Depth (ft):	8
Capacity (gpm):	Not Reported		

**H283**  
**ESE**  
**1/8 - 1/4 Mile**  
**Lower**

**NJ WELLS      NJDEP3001248590**

Database:	Water Well Permit Information	Permit #:	2600054397
Well Use:	Gas Vent Extraction	Activity Class:	Decommissioning
Date Completed:	08-23-2017	Depth (ft):	50
Capacity (gpm):	Not Reported		

**H284**  
**SE**  
**1/8 - 1/4 Mile**  
**Lower**

**NJ WELLS      NJDEP3001239645**

Database:	Water Well Permit Information	Permit #:	E201012304
Well Use:	Boring/Individual	Activity Class:	Well Record
Date Completed:	10-05-2010	Depth (ft):	Not Reported
Capacity (gpm):	Not Reported		

**H285**  
**SE**  
**1/8 - 1/4 Mile**  
**Lower**

**NJ WELLS      NJDEP3001239646**

Database:	Water Well Permit Information	Permit #:	E201012304
Well Use:	Boring/Individual	Activity Class:	Decommissioning
Date Completed:	10-05-2010	Depth (ft):	Not Reported
Capacity (gpm):	Not Reported		

## GEOCHECK® - PHYSICAL SETTING SOURCE MAP FINDINGS

Map ID  
Direction  
Distance  
Elevation

Database      EDR ID Number

**H286**  
**SE**  
**1/8 - 1/4 Mile**  
**Lower**

**NJ WELLS      NJDEP3001239647**

Database:	Water Well Permit Information	Permit #:	E201012304
Well Use:	Boring/Individual	Activity Class:	Permit
Date Completed:	10-01-2010 162259	Depth (ft):	50
Capacity (gpm):	0		

**J287**  
**ENE**  
**1/4 - 1/2 Mile**  
**Lower**

**NJ WELLS      NJDEP3001240134**

Database:	Water Well Permit Information	Permit #:	E201003372
Well Use:	Monitoring	Activity Class:	Well Record
Date Completed:	04-22-2010	Depth (ft):	24
Capacity (gpm):	Not Reported		

**J288**  
**ENE**  
**1/4 - 1/2 Mile**  
**Lower**

**NJ WELLS      NJDEP3001240135**

Database:	Water Well Permit Information	Permit #:	E201003372
Well Use:	Monitoring	Activity Class:	Permit
Date Completed:	04-13-2010 135618	Depth (ft):	20
Capacity (gpm):	0		

**H289**  
**SE**  
**1/4 - 1/2 Mile**  
**Lower**

**NJ WELLS      NJDEP3001242562**

Database:	Water Well Permit Information	Permit #:	A1708083
Well Use:	Monitoring	Activity Class:	Decommissioning
Date Completed:	08-28-2017	Depth (ft):	Not Reported
Capacity (gpm):	Not Reported		

**H290**  
**SE**  
**1/4 - 1/2 Mile**  
**Lower**

**NJ WELLS      NJDEP3001242561**

Database:	Water Well Permit Information	Permit #:	A1708084
Well Use:	Monitoring	Activity Class:	Decommissioning
Date Completed:	08-28-2017	Depth (ft):	Not Reported
Capacity (gpm):	Not Reported		

## GEOCHECK® - PHYSICAL SETTING SOURCE MAP FINDINGS

Map ID  
 Direction  
 Distance  
 Elevation

Database      EDR ID Number

**L291**  
**ESE**  
**1/4 - 1/2 Mile**  
**Lower**

**NJ WELLS      NJDEP3001253891**

Database:	Water Well Permit Information	Permit #:	2600024557
Well Use:	Monitoring	Activity Class:	Well Record
Date Completed:	04-29-1991	Depth (ft):	15
Capacity (gpm):	0		

**L292**  
**ESE**  
**1/4 - 1/2 Mile**  
**Lower**

**NJ WELLS      NJDEP3001255131**

Database:	Water Well Permit Information	Permit #:	2600017924
Well Use:	Monitoring	Activity Class:	Well Record
Date Completed:	10-20-1989	Depth (ft):	17
Capacity (gpm):	0		

**L293**  
**ESE**  
**1/4 - 1/2 Mile**  
**Lower**

**NJ WELLS      NJDEP3001253888**

Database:	Water Well Permit Information	Permit #:	2600024559
Well Use:	Monitoring	Activity Class:	Well Record
Date Completed:	05-03-1991	Depth (ft):	45
Capacity (gpm):	0		

**L294**  
**ESE**  
**1/4 - 1/2 Mile**  
**Lower**

**NJ WELLS      NJDEP3001253890**

Database:	Water Well Permit Information	Permit #:	2600024558
Well Use:	Monitoring	Activity Class:	Well Record
Date Completed:	05-01-1991	Depth (ft):	45
Capacity (gpm):	0		

**L295**  
**ESE**  
**1/4 - 1/2 Mile**  
**Lower**

**NJ WELLS      NJDEP3001255139**

Database:	Water Well Permit Information	Permit #:	2600017829
Well Use:	Monitoring	Activity Class:	Well Record
Date Completed:	11-14-1989	Depth (ft):	20
Capacity (gpm):	0		

## GEOCHECK® - PHYSICAL SETTING SOURCE MAP FINDINGS

Map ID  
Direction  
Distance  
Elevation

Database      EDR ID Number

**L296**  
**ESE**  
**1/4 - 1/2 Mile**  
**Lower**

**NJ WELLS      NJDEP3001255142**

Database:	Water Well Permit Information	Permit #:	2600017828
Well Use:	Monitoring	Activity Class:	Well Record
Date Completed:	11-20-1989	Depth (ft):	21
Capacity (gpm):	0		

**L297**  
**ESE**  
**1/4 - 1/2 Mile**  
**Lower**

**NJ WELLS      NJDEP3001255133**

Database:	Water Well Permit Information	Permit #:	2600017923
Well Use:	Monitoring	Activity Class:	Well Record
Date Completed:	10-20-1989	Depth (ft):	17
Capacity (gpm):	0		

**L298**  
**ESE**  
**1/4 - 1/2 Mile**  
**Lower**

**NJ WELLS      NJDEP3001255135**

Database:	Water Well Permit Information	Permit #:	2600017922
Well Use:	Recovery	Activity Class:	Well Record
Date Completed:	10-19-1989	Depth (ft):	27
Capacity (gpm):	0		

**L299**  
**ESE**  
**1/4 - 1/2 Mile**  
**Lower**

**NJ WELLS      NJDEP3001253886**

Database:	Water Well Permit Information	Permit #:	2600024560
Well Use:	Monitoring	Activity Class:	Well Record
Date Completed:	05-07-1991	Depth (ft):	41
Capacity (gpm):	0		

**L300**  
**ESE**  
**1/4 - 1/2 Mile**  
**Lower**

**NJ WELLS      NJDEP3001253633**

Database:	Water Well Permit Information	Permit #:	2600025618
Well Use:	Gas Vent Extraction	Activity Class:	Well Record
Date Completed:	06-19-1991	Depth (ft):	4
Capacity (gpm):	0		

## GEOCHECK® - PHYSICAL SETTING SOURCE MAP FINDINGS

Map ID  
 Direction  
 Distance  
 Elevation

Database      EDR ID Number

**L301**  
**ESE**  
**1/4 - 1/2 Mile**  
**Lower**

**NJ WELLS      NJDEP3001253635**

Database:	Water Well Permit Information	Permit #:	2600025617
Well Use:	Gas Vent Extraction	Activity Class:	Well Record
Date Completed:	06-19-1991	Depth (ft):	4
Capacity (gpm):	0		

**L302**  
**ESE**  
**1/4 - 1/2 Mile**  
**Lower**

**NJ WELLS      NJDEP3001252576**

Database:	Water Well Permit Information	Permit #:	2600030165
Well Use:	Monitoring	Activity Class:	Well Record
Date Completed:	07-28-1992	Depth (ft):	20
Capacity (gpm):	0		

**L303**  
**ESE**  
**1/4 - 1/2 Mile**  
**Lower**

**NJ WELLS      NJDEP3001253631**

Database:	Water Well Permit Information	Permit #:	2600025619
Well Use:	Gas Vent Extraction	Activity Class:	Well Record
Date Completed:	06-19-1991	Depth (ft):	4
Capacity (gpm):	0		

**L304**  
**ESE**  
**1/4 - 1/2 Mile**  
**Lower**

**NJ WELLS      NJDEP3001253881**

Database:	Water Well Permit Information	Permit #:	2600024562
Well Use:	Monitoring	Activity Class:	Well Record
Date Completed:	05-14-1991	Depth (ft):	46
Capacity (gpm):	0		

**L305**  
**ESE**  
**1/4 - 1/2 Mile**  
**Lower**

**NJ WELLS      NJDEP3001253883**

Database:	Water Well Permit Information	Permit #:	2600024561
Well Use:	Monitoring	Activity Class:	Well Record
Date Completed:	05-09-1991	Depth (ft):	42
Capacity (gpm):	0		

## GEOCHECK® - PHYSICAL SETTING SOURCE MAP FINDINGS

Map ID  
 Direction  
 Distance  
 Elevation

Database      EDR ID Number

**L306**  
**ESE**  
**1/4 - 1/2 Mile**  
**Lower**

**NJ WELLS      NJDEP3001253637**

Database:	Water Well Permit Information	Permit #:	2600025616
Well Use:	Gas Vent Extraction	Activity Class:	Well Record
Date Completed:	06-19-1991	Depth (ft):	4
Capacity (gpm):	0		

**L307**  
**ESE**  
**1/4 - 1/2 Mile**  
**Lower**

**NJ WELLS      NJDEP3001253878**

Database:	Water Well Permit Information	Permit #:	2600024563
Well Use:	Monitoring	Activity Class:	Well Record
Date Completed:	05-16-1991	Depth (ft):	45
Capacity (gpm):	0		

**L308**  
**ESE**  
**1/4 - 1/2 Mile**  
**Lower**

**NJ WELLS      NJDEP3001255144**

Database:	Water Well Permit Information	Permit #:	2600017827
Well Use:	Monitoring	Activity Class:	Well Record
Date Completed:	11-13-1989	Depth (ft):	20
Capacity (gpm):	0		

**L309**  
**ESE**  
**1/4 - 1/2 Mile**  
**Lower**

**NJ WELLS      NJDEP3001255458**

Database:	Water Well Permit Information	Permit #:	2600015936
Well Use:	Monitoring	Activity Class:	Well Record
Date Completed:	04-06-1989	Depth (ft):	20
Capacity (gpm):	0		

**L310**  
**ESE**  
**1/4 - 1/2 Mile**  
**Lower**

**NJ WELLS      NJDEP3001255462**

Database:	Water Well Permit Information	Permit #:	2600015933
Well Use:	Monitoring	Activity Class:	Well Record
Date Completed:	04-05-1989	Depth (ft):	18
Capacity (gpm):	0		

## GEOCHECK® - PHYSICAL SETTING SOURCE MAP FINDINGS

Map ID  
 Direction  
 Distance  
 Elevation

Database      EDR ID Number

**L311**  
**ESE**  
**1/4 - 1/2 Mile**  
**Lower**

**NJ WELLS      NJDEP3001255454**

Database:	Water Well Permit Information	Permit #:	2600015938
Well Use:	Monitoring	Activity Class:	Well Record
Date Completed:	04-03-1989	Depth (ft):	13
Capacity (gpm):	0		

**L312**  
**ESE**  
**1/4 - 1/2 Mile**  
**Lower**

**NJ WELLS      NJDEP3001255456**

Database:	Water Well Permit Information	Permit #:	2600015937
Well Use:	Monitoring	Activity Class:	Well Record
Date Completed:	04-05-1989	Depth (ft):	17
Capacity (gpm):	0		

**L313**  
**ESE**  
**1/4 - 1/2 Mile**  
**Lower**

**NJ WELLS      NJDEP3001256882**

Database:	Water Well Permit Information	Permit #:	2600007184
Well Use:	Monitoring	Activity Class:	Well Record
Date Completed:	10-24-1984	Depth (ft):	26
Capacity (gpm):	0		

**L314**  
**ESE**  
**1/4 - 1/2 Mile**  
**Lower**

**NJ WELLS      NJDEP3001257226**

Database:	Water Well Permit Information	Permit #:	2600005086
Well Use:	Industrial	Activity Class:	Well Record
Date Completed:	07-20-1981	Depth (ft):	245
Capacity (gpm):	0		

**L315**  
**ESE**  
**1/4 - 1/2 Mile**  
**Lower**

**NJ WELLS      NJDEP3001255464**

Database:	Water Well Permit Information	Permit #:	2600015932
Well Use:	Monitoring	Activity Class:	Well Record
Date Completed:	03-28-1989	Depth (ft):	18
Capacity (gpm):	0		

## GEOCHECK® - PHYSICAL SETTING SOURCE MAP FINDINGS

Map ID  
Direction  
Distance  
Elevation

Database      EDR ID Number

**L316**  
**ESE**  
**1/4 - 1/2 Mile**  
**Lower**

**NJ WELLS      NJDEP3001255466**

Database:	Water Well Permit Information	Permit #:	2600015931
Well Use:	Monitoring	Activity Class:	Well Record
Date Completed:	03-29-1989	Depth (ft):	18
Capacity (gpm):	0		

**L317**  
**ESE**  
**1/4 - 1/2 Mile**  
**Lower**

**NJ WELLS      NJDEP3001255453**

Database:	Water Well Permit Information	Permit #:	2600015939
Well Use:	Monitoring	Activity Class:	Well Record
Date Completed:	03-30-1989	Depth (ft):	17
Capacity (gpm):	0		

**L318**  
**ESE**  
**1/4 - 1/2 Mile**  
**Lower**

**NJ WELLS      NJDEP3001255152**

Database:	Water Well Permit Information	Permit #:	2600017824
Well Use:	Monitoring	Activity Class:	Well Record
Date Completed:	10-26-1989	Depth (ft):	17
Capacity (gpm):	0		

**L319**  
**ESE**  
**1/4 - 1/2 Mile**  
**Lower**

**NJ WELLS      NJDEP3001255154**

Database:	Water Well Permit Information	Permit #:	2600017823
Well Use:	Monitoring	Activity Class:	Well Record
Date Completed:	10-26-1989	Depth (ft):	22
Capacity (gpm):	0		

**L320**  
**ESE**  
**1/4 - 1/2 Mile**  
**Lower**

**NJ WELLS      NJDEP3001255147**

Database:	Water Well Permit Information	Permit #:	2600017826
Well Use:	Monitoring	Activity Class:	Well Record
Date Completed:	11-14-1989	Depth (ft):	25
Capacity (gpm):	0		

## GEOCHECK® - PHYSICAL SETTING SOURCE MAP FINDINGS

Map ID  
 Direction  
 Distance  
 Elevation

Database      EDR ID Number

**L321**  
**ESE**  
**1/4 - 1/2 Mile**  
**Lower**

**NJ WELLS      NJDEP3001255150**

Database:	Water Well Permit Information	Permit #:	2600017825
Well Use:	Monitoring	Activity Class:	Well Record
Date Completed:	11-06-1989	Depth (ft):	14
Capacity (gpm):	0		

**L322**  
**ESE**  
**1/4 - 1/2 Mile**  
**Lower**

**NJ WELLS      NJDEP3001255448**

Database:	Water Well Permit Information	Permit #:	2600015941
Well Use:	Monitoring	Activity Class:	Well Record
Date Completed:	03-31-1989	Depth (ft):	17
Capacity (gpm):	0		

**L323**  
**ESE**  
**1/4 - 1/2 Mile**  
**Lower**

**NJ WELLS      NJDEP3001255451**

Database:	Water Well Permit Information	Permit #:	2600015940
Well Use:	Monitoring	Activity Class:	Well Record
Date Completed:	04-04-1989	Depth (ft):	18
Capacity (gpm):	0		

**L324**  
**ESE**  
**1/4 - 1/2 Mile**  
**Lower**

**NJ WELLS      NJDEP3001255156**

Database:	Water Well Permit Information	Permit #:	2600017822
Well Use:	Monitoring	Activity Class:	Well Record
Date Completed:	10-13-1989	Depth (ft):	41
Capacity (gpm):	0		

**L325**  
**ESE**  
**1/4 - 1/2 Mile**  
**Lower**

**NJ WELLS      NJDEP3001255158**

Database:	Water Well Permit Information	Permit #:	2600017821
Well Use:	Monitoring	Activity Class:	Well Record
Date Completed:	11-06-1989	Depth (ft):	43
Capacity (gpm):	0		

## GEOCHECK® - PHYSICAL SETTING SOURCE MAP FINDINGS

Map ID  
 Direction  
 Distance  
 Elevation

Database      EDR ID Number

**M326**  
**NE**  
 1/4 - 1/2 Mile  
 Lower

**NJ WELLS      NJDEP3001240935**

Database:	Water Well Permit Information	Permit #:	P200905614
Well Use:	Monitoring	Activity Class:	Well Record
Date Completed:	06-15-2009	Depth (ft):	500
Capacity (gpm):	Not Reported		

**M327**  
**NE**  
 1/4 - 1/2 Mile  
 Lower

**NJ WELLS      NJDEP3001240936**

Database:	Water Well Permit Information	Permit #:	P200905614
Well Use:	Monitoring	Activity Class:	Decommissioning
Date Completed:	07-09-2009	Depth (ft):	500
Capacity (gpm):	Not Reported		

**M328**  
**NE**  
 1/4 - 1/2 Mile  
 Lower

**NJ WELLS      NJDEP3001240937**

Database:	Water Well Permit Information	Permit #:	P200905614
Well Use:	Monitoring	Activity Class:	Permit
Date Completed:	05-07-2009 153243	Depth (ft):	500
Capacity (gpm):	0		

**N329**  
**SSE**  
 1/4 - 1/2 Mile  
 Lower

**NJ WELLS      NJDEP3001248482**

Database:	Water Well Permit Information	Permit #:	2600054435
Well Use:	Gas Vent Extraction	Activity Class:	Well Record
Date Completed:	08-11-1999 101455	Depth (ft):	8
Capacity (gpm):	Not Reported		

**N330**  
**SSE**  
 1/4 - 1/2 Mile  
 Lower

**NJ WELLS      NJDEP3001248480**

Database:	Water Well Permit Information	Permit #:	2600054436
Well Use:	Gas Vent Extraction	Activity Class:	Permit
Date Completed:	06-25-1999	Depth (ft):	8
Capacity (gpm):	0		

## GEOCHECK® - PHYSICAL SETTING SOURCE MAP FINDINGS

Map ID  
Direction  
Distance  
Elevation

Database      EDR ID Number

**N331**  
**SSE**  
**1/4 - 1/2 Mile**  
**Lower**

**NJ WELLS      NJDEP3001248479**

Database:	Water Well Permit Information	Permit #:	2600054436
Well Use:	Gas Vent Extraction	Activity Class:	Well Record
Date Completed:	08-10-1999 101501	Depth (ft):	8
Capacity (gpm):	Not Reported		

**N332**  
**SSE**  
**1/4 - 1/2 Mile**  
**Lower**

**NJ WELLS      NJDEP3001248485**

Database:	Water Well Permit Information	Permit #:	2600054434
Well Use:	Gas Vent Extraction	Activity Class:	Permit
Date Completed:	06-25-1999	Depth (ft):	8
Capacity (gpm):	0		

**N333**  
**SSE**  
**1/4 - 1/2 Mile**  
**Lower**

**NJ WELLS      NJDEP3001248484**

Database:	Water Well Permit Information	Permit #:	2600054434
Well Use:	Gas Vent Extraction	Activity Class:	Well Record
Date Completed:	08-13-1999 101452	Depth (ft):	8
Capacity (gpm):	Not Reported		

**N334**  
**SSE**  
**1/4 - 1/2 Mile**  
**Lower**

**NJ WELLS      NJDEP3001248483**

Database:	Water Well Permit Information	Permit #:	2600054435
Well Use:	Gas Vent Extraction	Activity Class:	Permit
Date Completed:	06-25-1999	Depth (ft):	8
Capacity (gpm):	0		

**N335**  
**SSE**  
**1/4 - 1/2 Mile**  
**Lower**

**NJ WELLS      NJDEP3001248472**

Database:	Water Well Permit Information	Permit #:	2600054438
Well Use:	Gas Vent Extraction	Activity Class:	Well Record
Date Completed:	08-06-1999 101507	Depth (ft):	8
Capacity (gpm):	Not Reported		

## GEOCHECK® - PHYSICAL SETTING SOURCE MAP FINDINGS

Map ID  
Direction  
Distance  
Elevation

Database      EDR ID Number

**N336**  
**SSE**  
**1/4 - 1/2 Mile**  
**Lower**

**NJ WELLS      NJDEP3001248470**

Database:	Water Well Permit Information	Permit #:	2600054439
Well Use:	Gas Vent Extraction	Activity Class:	Permit
Date Completed:	06-25-1999	Depth (ft):	8
Capacity (gpm):	0		

**N337**  
**SSE**  
**1/4 - 1/2 Mile**  
**Lower**

**NJ WELLS      NJDEP3001248469**

Database:	Water Well Permit Information	Permit #:	2600054439
Well Use:	Gas Vent Extraction	Activity Class:	Well Record
Date Completed:	07-12-1999 101511	Depth (ft):	8
Capacity (gpm):	Not Reported		

**N338**  
**SSE**  
**1/4 - 1/2 Mile**  
**Lower**

**NJ WELLS      NJDEP3001248477**

Database:	Water Well Permit Information	Permit #:	2600054437
Well Use:	Gas Vent Extraction	Activity Class:	Permit
Date Completed:	06-25-1999	Depth (ft):	8
Capacity (gpm):	0		

**N339**  
**SSE**  
**1/4 - 1/2 Mile**  
**Lower**

**NJ WELLS      NJDEP3001248476**

Database:	Water Well Permit Information	Permit #:	2600054437
Well Use:	Gas Vent Extraction	Activity Class:	Well Record
Date Completed:	08-09-1999 101504	Depth (ft):	8
Capacity (gpm):	Not Reported		

**N340**  
**SSE**  
**1/4 - 1/2 Mile**  
**Lower**

**NJ WELLS      NJDEP3001248473**

Database:	Water Well Permit Information	Permit #:	2600054438
Well Use:	Gas Vent Extraction	Activity Class:	Permit
Date Completed:	06-25-1999	Depth (ft):	8
Capacity (gpm):	0		

## GEOCHECK® - PHYSICAL SETTING SOURCE MAP FINDINGS

Map ID  
 Direction  
 Distance  
 Elevation

Database      EDR ID Number

**N341**  
**SSE**  
 1/4 - 1/2 Mile  
 Lower

**NJ WELLS      NJDEP3001248486**

Database:	Water Well Permit Information	Permit #:	2600054433
Well Use:	Gas Vent Extraction	Activity Class:	Well Record
Date Completed:	08-13-1999 101448	Depth (ft):	8
Capacity (gpm):	Not Reported		

**N342**  
**SSE**  
 1/4 - 1/2 Mile  
 Lower

**NJ WELLS      NJDEP3001248499**

Database:	Water Well Permit Information	Permit #:	2600054429
Well Use:	Gas Vent Extraction	Activity Class:	Permit
Date Completed:	06-25-1999	Depth (ft):	8
Capacity (gpm):	0		

**N343**  
**SSE**  
 1/4 - 1/2 Mile  
 Lower

**NJ WELLS      NJDEP3001248498**

Database:	Water Well Permit Information	Permit #:	2600054429
Well Use:	Gas Vent Extraction	Activity Class:	Well Record
Date Completed:	08-16-1999 101438	Depth (ft):	8
Capacity (gpm):	Not Reported		

**N344**  
**SSE**  
 1/4 - 1/2 Mile  
 Lower

**NJ WELLS      NJDEP3001248496**

Database:	Water Well Permit Information	Permit #:	2600054430
Well Use:	Gas Vent Extraction	Activity Class:	Permit
Date Completed:	06-25-1999	Depth (ft):	8
Capacity (gpm):	0		

**N345**  
**SSE**  
 1/4 - 1/2 Mile  
 Lower

**NJ WELLS      NJDEP3001248504**

Database:	Water Well Permit Information	Permit #:	2600054427
Well Use:	Gas Vent Extraction	Activity Class:	Well Record
Date Completed:	08-06-1999 101435	Depth (ft):	8
Capacity (gpm):	Not Reported		

## GEOCHECK® - PHYSICAL SETTING SOURCE MAP FINDINGS

Map ID  
 Direction  
 Distance  
 Elevation

Database      EDR ID Number

**N346**  
**SSE**  
 1/4 - 1/2 Mile  
 Lower

**NJ WELLS      NJDEP3001248503**

Database:	Water Well Permit Information	Permit #:	2600054428
Well Use:	Gas Vent Extraction	Activity Class:	Permit
Date Completed:	06-25-1999	Depth (ft):	8
Capacity (gpm):	0		

**N347**  
**SSE**  
 1/4 - 1/2 Mile  
 Lower

**NJ WELLS      NJDEP3001248502**

Database:	Water Well Permit Information	Permit #:	2600054428
Well Use:	Gas Vent Extraction	Activity Class:	Well Record
Date Completed:	08-16-1999 161851	Depth (ft):	8
Capacity (gpm):	Not Reported		

**N348**  
**SSE**  
 1/4 - 1/2 Mile  
 Lower

**NJ WELLS      NJDEP3001248491**

Database:	Water Well Permit Information	Permit #:	2600054432
Well Use:	Gas Vent Extraction	Activity Class:	Permit
Date Completed:	06-25-1999	Depth (ft):	8
Capacity (gpm):	0		

**N349**  
**SSE**  
 1/4 - 1/2 Mile  
 Lower

**NJ WELLS      NJDEP3001248490**

Database:	Water Well Permit Information	Permit #:	2600054432
Well Use:	Gas Vent Extraction	Activity Class:	Well Record
Date Completed:	08-19-1999 161854	Depth (ft):	8
Capacity (gpm):	Not Reported		

**N350**  
**SSE**  
 1/4 - 1/2 Mile  
 Lower

**NJ WELLS      NJDEP3001248487**

Database:	Water Well Permit Information	Permit #:	2600054433
Well Use:	Gas Vent Extraction	Activity Class:	Permit
Date Completed:	06-25-1999	Depth (ft):	8
Capacity (gpm):	0		

## GEOCHECK® - PHYSICAL SETTING SOURCE MAP FINDINGS

Map ID  
Direction  
Distance  
Elevation

Database      EDR ID Number

**N351**  
**SSE**  
**1/4 - 1/2 Mile**  
**Lower**

**NJ WELLS      NJDEP3001248495**

Database:	Water Well Permit Information	Permit #:	2600054430
Well Use:	Gas Vent Extraction	Activity Class:	Well Record
Date Completed:	08-17-1999 101442	Depth (ft):	8
Capacity (gpm):	Not Reported		

**N352**  
**SSE**  
**1/4 - 1/2 Mile**  
**Lower**

**NJ WELLS      NJDEP3001248493**

Database:	Water Well Permit Information	Permit #:	2600054431
Well Use:	Gas Vent Extraction	Activity Class:	Permit
Date Completed:	06-25-1999	Depth (ft):	8
Capacity (gpm):	0		

**N353**  
**SSE**  
**1/4 - 1/2 Mile**  
**Lower**

**NJ WELLS      NJDEP3001248492**

Database:	Water Well Permit Information	Permit #:	2600054431
Well Use:	Gas Vent Extraction	Activity Class:	Well Record
Date Completed:	08-18-1999 101445	Depth (ft):	8
Capacity (gpm):	Not Reported		

**N354**  
**SSE**  
**1/4 - 1/2 Mile**  
**Lower**

**NJ WELLS      NJDEP3001248450**

Database:	Water Well Permit Information	Permit #:	2600054454
Well Use:	Gas Vent Extraction	Activity Class:	Permit
Date Completed:	07-06-1999	Depth (ft):	8
Capacity (gpm):	0		

**N355**  
**SSE**  
**1/4 - 1/2 Mile**  
**Lower**

**NJ WELLS      NJDEP3001248449**

Database:	Water Well Permit Information	Permit #:	2600054454
Well Use:	Gas Vent Extraction	Activity Class:	Well Record
Date Completed:	08-05-1999 181444	Depth (ft):	8
Capacity (gpm):	Not Reported		

## GEOCHECK® - PHYSICAL SETTING SOURCE MAP FINDINGS

Map ID  
Direction  
Distance  
Elevation

Database      EDR ID Number

**N356**  
**SSE**  
**1/4 - 1/2 Mile**  
**Lower**

**NJ WELLS      NJDEP3001248448**

Database:	Water Well Permit Information	Permit #:	2600054455
Well Use:	Gas Vent Extraction	Activity Class:	Permit
Date Completed:	07-06-1999	Depth (ft):	8
Capacity (gpm):	0		

**N357**  
**SSE**  
**1/4 - 1/2 Mile**  
**Lower**

**NJ WELLS      NJDEP3001248455**

Database:	Water Well Permit Information	Permit #:	2600054446
Well Use:	Gas Vent Extraction	Activity Class:	Well Record
Date Completed:	08-02-1999 101532	Depth (ft):	8
Capacity (gpm):	Not Reported		

**N358**  
**SSE**  
**1/4 - 1/2 Mile**  
**Lower**

**NJ WELLS      NJDEP3001248453**

Database:	Water Well Permit Information	Permit #:	2600054447
Well Use:	Gas Vent Extraction	Activity Class:	Permit
Date Completed:	06-25-1999	Depth (ft):	8
Capacity (gpm):	0		

**N359**  
**SSE**  
**1/4 - 1/2 Mile**  
**Lower**

**NJ WELLS      NJDEP3001248452**

Database:	Water Well Permit Information	Permit #:	2600054447
Well Use:	Gas Vent Extraction	Activity Class:	Well Record
Date Completed:	08-02-1999 101535	Depth (ft):	8
Capacity (gpm):	Not Reported		

**N360**  
**SSE**  
**1/4 - 1/2 Mile**  
**Lower**

**NJ WELLS      NJDEP3001248442**

Database:	Water Well Permit Information	Permit #:	2600054457
Well Use:	Gas Vent Extraction	Activity Class:	Permit
Date Completed:	07-06-1999	Depth (ft):	8
Capacity (gpm):	0		

## GEOCHECK® - PHYSICAL SETTING SOURCE MAP FINDINGS

Map ID  
Direction  
Distance  
Elevation

Database      EDR ID Number

**N361**  
**SSE**  
**1/4 - 1/2 Mile**  
**Lower**

**NJ WELLS      NJDEP3001248441**

Database:	Water Well Permit Information	Permit #:	2600054457
Well Use:	Gas Vent Extraction	Activity Class:	Well Record
Date Completed:	08-05-1999 181456	Depth (ft):	8
Capacity (gpm):	Not Reported		

**N362**  
**SSE**  
**1/4 - 1/2 Mile**  
**Lower**

**NJ WELLS      NJDEP3001248439**

Database:	Water Well Permit Information	Permit #:	2600054458
Well Use:	Gas Vent Extraction	Activity Class:	Permit
Date Completed:	06-25-1999	Depth (ft):	30
Capacity (gpm):	0		

**N363**  
**SSE**  
**1/4 - 1/2 Mile**  
**Lower**

**NJ WELLS      NJDEP3001248447**

Database:	Water Well Permit Information	Permit #:	2600054455
Well Use:	Gas Vent Extraction	Activity Class:	Well Record
Date Completed:	08-05-1999 181450	Depth (ft):	8
Capacity (gpm):	Not Reported		

**N364**  
**SSE**  
**1/4 - 1/2 Mile**  
**Lower**

**NJ WELLS      NJDEP3001248444**

Database:	Water Well Permit Information	Permit #:	2600054456
Well Use:	Gas Vent Extraction	Activity Class:	Permit
Date Completed:	07-06-1999	Depth (ft):	8
Capacity (gpm):	0		

**N365**  
**SSE**  
**1/4 - 1/2 Mile**  
**Lower**

**NJ WELLS      NJDEP3001248443**

Database:	Water Well Permit Information	Permit #:	2600054456
Well Use:	Gas Vent Extraction	Activity Class:	Well Record
Date Completed:	08-05-1999 181452	Depth (ft):	8
Capacity (gpm):	Not Reported		

## GEOCHECK® - PHYSICAL SETTING SOURCE MAP FINDINGS

Map ID  
Direction  
Distance  
Elevation

Database      EDR ID Number

**N366**  
**SSE**  
**1/4 - 1/2 Mile**  
**Lower**

**NJ WELLS      NJDEP3001248456**

Database:	Water Well Permit Information	Permit #:	2600054446
Well Use:	Gas Vent Extraction	Activity Class:	Permit
Date Completed:	06-25-1999	Depth (ft):	8
Capacity (gpm):	0		

**N367**  
**SSE**  
**1/4 - 1/2 Mile**  
**Lower**

**NJ WELLS      NJDEP3001248465**

Database:	Water Well Permit Information	Permit #:	2600054441
Well Use:	Gas Vent Extraction	Activity Class:	Well Record
Date Completed:	07-29-1999 101517	Depth (ft):	8
Capacity (gpm):	Not Reported		

**N368**  
**SSE**  
**1/4 - 1/2 Mile**  
**Lower**

**NJ WELLS      NJDEP3001248464**

Database:	Water Well Permit Information	Permit #:	2600054442
Well Use:	Gas Vent Extraction	Activity Class:	Permit
Date Completed:	06-25-1999	Depth (ft):	8
Capacity (gpm):	0		

**N369**  
**SSE**  
**1/4 - 1/2 Mile**  
**Lower**

**NJ WELLS      NJDEP3001248463**

Database:	Water Well Permit Information	Permit #:	2600054442
Well Use:	Gas Vent Extraction	Activity Class:	Well Record
Date Completed:	08-02-1999 101520	Depth (ft):	8
Capacity (gpm):	Not Reported		

**N370**  
**SSE**  
**1/4 - 1/2 Mile**  
**Lower**

**NJ WELLS      NJDEP3001248468**

Database:	Water Well Permit Information	Permit #:	2600054440
Well Use:	Gas Vent Extraction	Activity Class:	Permit
Date Completed:	06-25-1999	Depth (ft):	8
Capacity (gpm):	0		

## GEOCHECK® - PHYSICAL SETTING SOURCE MAP FINDINGS

Map ID  
Direction  
Distance  
Elevation

Database      EDR ID Number

**N371**  
**SSE**  
**1/4 - 1/2 Mile**  
**Lower**

**NJ WELLS      NJDEP3001248467**

Database:	Water Well Permit Information	Permit #:	2600054440
Well Use:	Gas Vent Extraction	Activity Class:	Well Record
Date Completed:	07-30-1999 101514	Depth (ft):	8
Capacity (gpm):	Not Reported		

**N372**  
**SSE**  
**1/4 - 1/2 Mile**  
**Lower**

**NJ WELLS      NJDEP3001248466**

Database:	Water Well Permit Information	Permit #:	2600054441
Well Use:	Gas Vent Extraction	Activity Class:	Permit
Date Completed:	06-25-1999	Depth (ft):	8
Capacity (gpm):	0		

**N373**  
**SSE**  
**1/4 - 1/2 Mile**  
**Lower**

**NJ WELLS      NJDEP3001248459**

Database:	Water Well Permit Information	Permit #:	2600054444
Well Use:	Gas Vent Extraction	Activity Class:	Well Record
Date Completed:	08-04-1999 101529	Depth (ft):	8
Capacity (gpm):	Not Reported		

**N374**  
**SSE**  
**1/4 - 1/2 Mile**  
**Lower**

**NJ WELLS      NJDEP3001248458**

Database:	Water Well Permit Information	Permit #:	2600054445
Well Use:	Gas Vent Extraction	Activity Class:	Permit
Date Completed:	06-25-1999	Depth (ft):	8
Capacity (gpm):	0		

**N375**  
**SSE**  
**1/4 - 1/2 Mile**  
**Lower**

**NJ WELLS      NJDEP3001248457**

Database:	Water Well Permit Information	Permit #:	2600054445
Well Use:	Gas Vent Extraction	Activity Class:	Well Record
Date Completed:	07-12-1999 161856	Depth (ft):	8
Capacity (gpm):	Not Reported		

## GEOCHECK® - PHYSICAL SETTING SOURCE MAP FINDINGS

Map ID  
Direction  
Distance  
Elevation

Database      EDR ID Number

**N376**  
**SSE**  
**1/4 - 1/2 Mile**  
**Lower**

**NJ WELLS      NJDEP3001248462**

Database:	Water Well Permit Information	Permit #:	2600054443
Well Use:	Gas Vent Extraction	Activity Class:	Permit
Date Completed:	06-25-1999	Depth (ft):	8
Capacity (gpm):	0		

**N377**  
**SSE**  
**1/4 - 1/2 Mile**  
**Lower**

**NJ WELLS      NJDEP3001248461**

Database:	Water Well Permit Information	Permit #:	2600054443
Well Use:	Gas Vent Extraction	Activity Class:	Well Record
Date Completed:	08-02-1999 101523	Depth (ft):	8
Capacity (gpm):	Not Reported		

**N378**  
**SSE**  
**1/4 - 1/2 Mile**  
**Lower**

**NJ WELLS      NJDEP3001248460**

Database:	Water Well Permit Information	Permit #:	2600054444
Well Use:	Gas Vent Extraction	Activity Class:	Permit
Date Completed:	06-25-1999	Depth (ft):	8
Capacity (gpm):	0		

**N379**  
**SSE**  
**1/4 - 1/2 Mile**  
**Lower**

**NJ WELLS      NJDEP3001248554**

Database:	Water Well Permit Information	Permit #:	2600054410
Well Use:	Gas Vent Extraction	Activity Class:	Well Record
Date Completed:	07-20-1999 101351	Depth (ft):	8
Capacity (gpm):	Not Reported		

**N380**  
**SSE**  
**1/4 - 1/2 Mile**  
**Lower**

**NJ WELLS      NJDEP3001248552**

Database:	Water Well Permit Information	Permit #:	2600054411
Well Use:	Gas Vent Extraction	Activity Class:	Permit
Date Completed:	06-25-1999	Depth (ft):	8
Capacity (gpm):	0		

## GEOCHECK® - PHYSICAL SETTING SOURCE MAP FINDINGS

Map ID  
Direction  
Distance  
Elevation

Database      EDR ID Number

**N381**  
**SSE**  
**1/4 - 1/2 Mile**  
**Lower**

**NJ WELLS      NJDEP3001248551**

Database:	Water Well Permit Information	Permit #:	2600054411
Well Use:	Gas Vent Extraction	Activity Class:	Well Record
Date Completed:	07-16-1999 101354	Depth (ft):	8
Capacity (gpm):	Not Reported		

**N382**  
**SSE**  
**1/4 - 1/2 Mile**  
**Lower**

**NJ WELLS      NJDEP3001248558**

Database:	Water Well Permit Information	Permit #:	2600054409
Well Use:	Gas Vent Extraction	Activity Class:	Permit
Date Completed:	06-25-1999	Depth (ft):	8
Capacity (gpm):	0		

**N383**  
**SSE**  
**1/4 - 1/2 Mile**  
**Lower**

**NJ WELLS      NJDEP3001248557**

Database:	Water Well Permit Information	Permit #:	2600054409
Well Use:	Gas Vent Extraction	Activity Class:	Well Record
Date Completed:	07-13-1999 101348	Depth (ft):	8
Capacity (gpm):	Not Reported		

**N384**  
**SSE**  
**1/4 - 1/2 Mile**  
**Lower**

**NJ WELLS      NJDEP3001248555**

Database:	Water Well Permit Information	Permit #:	2600054410
Well Use:	Gas Vent Extraction	Activity Class:	Permit
Date Completed:	06-25-1999	Depth (ft):	8
Capacity (gpm):	0		

**N385**  
**SSE**  
**1/4 - 1/2 Mile**  
**Lower**

**NJ WELLS      NJDEP3001248545**

Database:	Water Well Permit Information	Permit #:	2600054413
Well Use:	Gas Vent Extraction	Activity Class:	Well Record
Date Completed:	07-08-1999 101401	Depth (ft):	8
Capacity (gpm):	Not Reported		

## GEOCHECK® - PHYSICAL SETTING SOURCE MAP FINDINGS

Map ID  
Direction  
Distance  
Elevation

Database      EDR ID Number

**N386**  
**SSE**  
**1/4 - 1/2 Mile**  
**Lower**

**NJ WELLS      NJDEP3001248544**

Database:	Water Well Permit Information	Permit #:	2600054414
Well Use:	Gas Vent Extraction	Activity Class:	Permit
Date Completed:	06-25-1999	Depth (ft):	8
Capacity (gpm):	0		

**N387**  
**SSE**  
**1/4 - 1/2 Mile**  
**Lower**

**NJ WELLS      NJDEP3001248543**

Database:	Water Well Permit Information	Permit #:	2600054414
Well Use:	Gas Vent Extraction	Activity Class:	Well Record
Date Completed:	07-08-1999 101404	Depth (ft):	8
Capacity (gpm):	Not Reported		

**N388**  
**SSE**  
**1/4 - 1/2 Mile**  
**Lower**

**NJ WELLS      NJDEP3001248549**

Database:	Water Well Permit Information	Permit #:	2600054412
Well Use:	Gas Vent Extraction	Activity Class:	Permit
Date Completed:	06-25-1999	Depth (ft):	8
Capacity (gpm):	0		

**N389**  
**SSE**  
**1/4 - 1/2 Mile**  
**Lower**

**NJ WELLS      NJDEP3001248548**

Database:	Water Well Permit Information	Permit #:	2600054412
Well Use:	Gas Vent Extraction	Activity Class:	Well Record
Date Completed:	07-14-1999 101357	Depth (ft):	8
Capacity (gpm):	Not Reported		

**N390**  
**SSE**  
**1/4 - 1/2 Mile**  
**Lower**

**NJ WELLS      NJDEP3001248547**

Database:	Water Well Permit Information	Permit #:	2600054413
Well Use:	Gas Vent Extraction	Activity Class:	Permit
Date Completed:	06-25-1999	Depth (ft):	8
Capacity (gpm):	0		

## GEOCHECK® - PHYSICAL SETTING SOURCE MAP FINDINGS

Map ID  
Direction  
Distance  
Elevation

Database      EDR ID Number

**N391**  
**SSE**  
**1/4 - 1/2 Mile**  
**Lower**

**NJ WELLS      NJDEP3001248559**

Database:	Water Well Permit Information	Permit #:	2600054408
Well Use:	Gas Vent Extraction	Activity Class:	Well Record
Date Completed:	07-22-1999 101346	Depth (ft):	8
Capacity (gpm):	Not Reported		

**N392**  
**SSE**  
**1/4 - 1/2 Mile**  
**Lower**

**NJ WELLS      NJDEP3001248572**

Database:	Water Well Permit Information	Permit #:	2600054404
Well Use:	Gas Vent Extraction	Activity Class:	Permit
Date Completed:	06-25-1999	Depth (ft):	8
Capacity (gpm):	0		

**N393**  
**SSE**  
**1/4 - 1/2 Mile**  
**Lower**

**NJ WELLS      NJDEP3001248571**

Database:	Water Well Permit Information	Permit #:	2600054404
Well Use:	Gas Vent Extraction	Activity Class:	Well Record
Date Completed:	07-19-1999 101336	Depth (ft):	8
Capacity (gpm):	Not Reported		

**N394**  
**SSE**  
**1/4 - 1/2 Mile**  
**Lower**

**NJ WELLS      NJDEP3001248569**

Database:	Water Well Permit Information	Permit #:	2600054405
Well Use:	Gas Vent Extraction	Activity Class:	Permit
Date Completed:	06-25-1999	Depth (ft):	8
Capacity (gpm):	0		

**N395**  
**SSE**  
**1/4 - 1/2 Mile**  
**Lower**

**NJ WELLS      NJDEP3001248577**

Database:	Water Well Permit Information	Permit #:	2600054402
Well Use:	Gas Vent Extraction	Activity Class:	Well Record
Date Completed:	07-19-1999 101333	Depth (ft):	8
Capacity (gpm):	Not Reported		

## GEOCHECK® - PHYSICAL SETTING SOURCE MAP FINDINGS

Map ID  
Direction  
Distance  
Elevation

Database      EDR ID Number

**N396**  
**SSE**  
**1/4 - 1/2 Mile**  
**Lower**

**NJ WELLS      NJDEP3001248575**

Database:	Water Well Permit Information	Permit #:	2600054403
Well Use:	Gas Vent Extraction	Activity Class:	Permit
Date Completed:	06-25-1999	Depth (ft):	8
Capacity (gpm):	0		

**N397**  
**SSE**  
**1/4 - 1/2 Mile**  
**Lower**

**NJ WELLS      NJDEP3001248574**

Database:	Water Well Permit Information	Permit #:	2600054403
Well Use:	Gas Vent Extraction	Activity Class:	Well Record
Date Completed:	07-23-1999 161840	Depth (ft):	8
Capacity (gpm):	Not Reported		

**N398**  
**SSE**  
**1/4 - 1/2 Mile**  
**Lower**

**NJ WELLS      NJDEP3001248563**

Database:	Water Well Permit Information	Permit #:	2600054407
Well Use:	Gas Vent Extraction	Activity Class:	Permit
Date Completed:	06-25-1999	Depth (ft):	8
Capacity (gpm):	0		

**N399**  
**SSE**  
**1/4 - 1/2 Mile**  
**Lower**

**NJ WELLS      NJDEP3001248562**

Database:	Water Well Permit Information	Permit #:	2600054407
Well Use:	Gas Vent Extraction	Activity Class:	Well Record
Date Completed:	07-26-1999 101343	Depth (ft):	8
Capacity (gpm):	Not Reported		

**N400**  
**SSE**  
**1/4 - 1/2 Mile**  
**Lower**

**NJ WELLS      NJDEP3001248560**

Database:	Water Well Permit Information	Permit #:	2600054408
Well Use:	Gas Vent Extraction	Activity Class:	Permit
Date Completed:	06-25-1999	Depth (ft):	8
Capacity (gpm):	0		

## GEOCHECK® - PHYSICAL SETTING SOURCE MAP FINDINGS

Map ID  
Direction  
Distance  
Elevation

Database      EDR ID Number

**N401**  
**SSE**  
**1/4 - 1/2 Mile**  
**Lower**

**NJ WELLS      NJDEP3001248568**

Database:	Water Well Permit Information	Permit #:	2600054405
Well Use:	Gas Vent Extraction	Activity Class:	Well Record
Date Completed:	07-15-1999 101338	Depth (ft):	8
Capacity (gpm):	Not Reported		

**N402**  
**SSE**  
**1/4 - 1/2 Mile**  
**Lower**

**NJ WELLS      NJDEP3001248566**

Database:	Water Well Permit Information	Permit #:	2600054406
Well Use:	Gas Vent Extraction	Activity Class:	Permit
Date Completed:	06-25-1999	Depth (ft):	8
Capacity (gpm):	0		

**N403**  
**SSE**  
**1/4 - 1/2 Mile**  
**Lower**

**NJ WELLS      NJDEP3001248565**

Database:	Water Well Permit Information	Permit #:	2600054406
Well Use:	Gas Vent Extraction	Activity Class:	Well Record
Date Completed:	07-15-1999 101340	Depth (ft):	8
Capacity (gpm):	Not Reported		

**N404**  
**SSE**  
**1/4 - 1/2 Mile**  
**Lower**

**NJ WELLS      NJDEP3001248518**

Database:	Water Well Permit Information	Permit #:	2600054423
Well Use:	Gas Vent Extraction	Activity Class:	Permit
Date Completed:	06-25-1999	Depth (ft):	8
Capacity (gpm):	0		

**N405**  
**SSE**  
**1/4 - 1/2 Mile**  
**Lower**

**NJ WELLS      NJDEP3001248517**

Database:	Water Well Permit Information	Permit #:	2600054423
Well Use:	Gas Vent Extraction	Activity Class:	Well Record
Date Completed:	08-11-1999 101425	Depth (ft):	8
Capacity (gpm):	Not Reported		

## GEOCHECK® - PHYSICAL SETTING SOURCE MAP FINDINGS

Map ID  
Direction  
Distance  
Elevation

Database      EDR ID Number

**N406**  
**SSE**  
**1/4 - 1/2 Mile**  
**Lower**

**NJ WELLS      NJDEP3001248515**

Database:	Water Well Permit Information	Permit #:	2600054424
Well Use:	Gas Vent Extraction	Activity Class:	Permit
Date Completed:	06-25-1999	Depth (ft):	8
Capacity (gpm):	0		

**N407**  
**SSE**  
**1/4 - 1/2 Mile**  
**Lower**

**NJ WELLS      NJDEP3001248523**

Database:	Water Well Permit Information	Permit #:	2600054421
Well Use:	Gas Vent Extraction	Activity Class:	Well Record
Date Completed:	08-09-1999 101420	Depth (ft):	8
Capacity (gpm):	Not Reported		

**N408**  
**SSE**  
**1/4 - 1/2 Mile**  
**Lower**

**NJ WELLS      NJDEP3001248521**

Database:	Water Well Permit Information	Permit #:	2600054422
Well Use:	Gas Vent Extraction	Activity Class:	Permit
Date Completed:	06-25-1999	Depth (ft):	8
Capacity (gpm):	0		

**N409**  
**SSE**  
**1/4 - 1/2 Mile**  
**Lower**

**NJ WELLS      NJDEP3001248520**

Database:	Water Well Permit Information	Permit #:	2600054422
Well Use:	Gas Vent Extraction	Activity Class:	Well Record
Date Completed:	08-10-1999 101422	Depth (ft):	8
Capacity (gpm):	Not Reported		

**N410**  
**SSE**  
**1/4 - 1/2 Mile**  
**Lower**

**NJ WELLS      NJDEP3001248509**

Database:	Water Well Permit Information	Permit #:	2600054426
Well Use:	Gas Vent Extraction	Activity Class:	Permit
Date Completed:	06-25-1999	Depth (ft):	8
Capacity (gpm):	0		

## GEOCHECK® - PHYSICAL SETTING SOURCE MAP FINDINGS

Map ID  
Direction  
Distance  
Elevation

Database      EDR ID Number

**N411**  
**SSE**  
**1/4 - 1/2 Mile**  
**Lower**

**NJ WELLS      NJDEP3001248508**

Database:	Water Well Permit Information	Permit #:	2600054426
Well Use:	Gas Vent Extraction	Activity Class:	Well Record
Date Completed:	08-12-1999 101431	Depth (ft):	8
Capacity (gpm):	Not Reported		

**N412**  
**SSE**  
**1/4 - 1/2 Mile**  
**Lower**

**NJ WELLS      NJDEP3001248505**

Database:	Water Well Permit Information	Permit #:	2600054427
Well Use:	Gas Vent Extraction	Activity Class:	Permit
Date Completed:	06-25-1999	Depth (ft):	8
Capacity (gpm):	0		

**N413**  
**SSE**  
**1/4 - 1/2 Mile**  
**Lower**

**NJ WELLS      NJDEP3001248514**

Database:	Water Well Permit Information	Permit #:	2600054424
Well Use:	Gas Vent Extraction	Activity Class:	Well Record
Date Completed:	08-11-1999 161848	Depth (ft):	8
Capacity (gpm):	Not Reported		

**N414**  
**SSE**  
**1/4 - 1/2 Mile**  
**Lower**

**NJ WELLS      NJDEP3001248512**

Database:	Water Well Permit Information	Permit #:	2600054425
Well Use:	Gas Vent Extraction	Activity Class:	Permit
Date Completed:	06-25-1999	Depth (ft):	8
Capacity (gpm):	0		

**N415**  
**SSE**  
**1/4 - 1/2 Mile**  
**Lower**

**NJ WELLS      NJDEP3001248511**

Database:	Water Well Permit Information	Permit #:	2600054425
Well Use:	Gas Vent Extraction	Activity Class:	Well Record
Date Completed:	08-12-1999 101428	Depth (ft):	8
Capacity (gpm):	Not Reported		

## GEOCHECK® - PHYSICAL SETTING SOURCE MAP FINDINGS

Map ID  
Direction  
Distance  
Elevation

Database      EDR ID Number

**N416**  
**SSE**  
**1/4 - 1/2 Mile**  
**Lower**

**NJ WELLS      NJDEP3001248524**

Database:	Water Well Permit Information	Permit #:	2600054421
Well Use:	Gas Vent Extraction	Activity Class:	Permit
Date Completed:	06-25-1999	Depth (ft):	8
Capacity (gpm):	0		

**N417**  
**SSE**  
**1/4 - 1/2 Mile**  
**Lower**

**NJ WELLS      NJDEP3001248537**

Database:	Water Well Permit Information	Permit #:	2600054416
Well Use:	Gas Vent Extraction	Activity Class:	Well Record
Date Completed:	07-26-1999 161843	Depth (ft):	8
Capacity (gpm):	Not Reported		

**N418**  
**SSE**  
**1/4 - 1/2 Mile**  
**Lower**

**NJ WELLS      NJDEP3001248535**

Database:	Water Well Permit Information	Permit #:	2600054417
Well Use:	Gas Vent Extraction	Activity Class:	Permit
Date Completed:	06-25-1999	Depth (ft):	8
Capacity (gpm):	0		

**N419**  
**SSE**  
**1/4 - 1/2 Mile**  
**Lower**

**NJ WELLS      NJDEP3001248534**

Database:	Water Well Permit Information	Permit #:	2600054417
Well Use:	Gas Vent Extraction	Activity Class:	Well Record
Date Completed:	07-27-1999 101410	Depth (ft):	8
Capacity (gpm):	Not Reported		

**N420**  
**SSE**  
**1/4 - 1/2 Mile**  
**Lower**

**NJ WELLS      NJDEP3001248542**

Database:	Water Well Permit Information	Permit #:	2600054415
Well Use:	Gas Vent Extraction	Activity Class:	Permit
Date Completed:	06-25-1999	Depth (ft):	8
Capacity (gpm):	0		

## GEOCHECK® - PHYSICAL SETTING SOURCE MAP FINDINGS

Map ID  
Direction  
Distance  
Elevation

Database      EDR ID Number

**N421**  
**SSE**  
**1/4 - 1/2 Mile**  
**Lower**

**NJ WELLS      NJDEP3001248540**

Database:	Water Well Permit Information	Permit #:	2600054415
Well Use:	Gas Vent Extraction	Activity Class:	Well Record
Date Completed:	07-08-1999 101407	Depth (ft):	8
Capacity (gpm):	Not Reported		

**N422**  
**SSE**  
**1/4 - 1/2 Mile**  
**Lower**

**NJ WELLS      NJDEP3001248538**

Database:	Water Well Permit Information	Permit #:	2600054416
Well Use:	Gas Vent Extraction	Activity Class:	Permit
Date Completed:	06-25-1999	Depth (ft):	8
Capacity (gpm):	0		

**N423**  
**SSE**  
**1/4 - 1/2 Mile**  
**Lower**

**NJ WELLS      NJDEP3001248528**

Database:	Water Well Permit Information	Permit #:	2600054419
Well Use:	Gas Vent Extraction	Activity Class:	Well Record
Date Completed:	07-26-1999 101417	Depth (ft):	8
Capacity (gpm):	Not Reported		

**N424**  
**SSE**  
**1/4 - 1/2 Mile**  
**Lower**

**NJ WELLS      NJDEP3001248527**

Database:	Water Well Permit Information	Permit #:	2600054420
Well Use:	Gas Vent Extraction	Activity Class:	Permit
Date Completed:	06-25-1999	Depth (ft):	8
Capacity (gpm):	0		

**N425**  
**SSE**  
**1/4 - 1/2 Mile**  
**Lower**

**NJ WELLS      NJDEP3001248526**

Database:	Water Well Permit Information	Permit #:	2600054420
Well Use:	Gas Vent Extraction	Activity Class:	Well Record
Date Completed:	08-09-1999 161845	Depth (ft):	8
Capacity (gpm):	Not Reported		

## GEOCHECK® - PHYSICAL SETTING SOURCE MAP FINDINGS

Map ID  
 Direction  
 Distance  
 Elevation

Database      EDR ID Number

**N426**  
**SSE**  
 1/4 - 1/2 Mile  
 Lower

**NJ WELLS      NJDEP3001248532**

Database:	Water Well Permit Information	Permit #:	2600054418
Well Use:	Gas Vent Extraction	Activity Class:	Permit
Date Completed:	06-25-1999	Depth (ft):	8
Capacity (gpm):	0		

**N427**  
**SSE**  
 1/4 - 1/2 Mile  
 Lower

**NJ WELLS      NJDEP3001248531**

Database:	Water Well Permit Information	Permit #:	2600054418
Well Use:	Gas Vent Extraction	Activity Class:	Well Record
Date Completed:	07-22-1999 101413	Depth (ft):	8
Capacity (gpm):	Not Reported		

**N428**  
**SSE**  
 1/4 - 1/2 Mile  
 Lower

**NJ WELLS      NJDEP3001248529**

Database:	Water Well Permit Information	Permit #:	2600054419
Well Use:	Gas Vent Extraction	Activity Class:	Permit
Date Completed:	06-25-1999	Depth (ft):	8
Capacity (gpm):	0		

**N429**  
**SSE**  
 1/4 - 1/2 Mile  
 Lower

**NJ WELLS      NJDEP3001248289**

Database:	Water Well Permit Information	Permit #:	2600054512
Well Use:	Gas Vent Extraction	Activity Class:	Well Record
Date Completed:	07-30-1999 101738	Depth (ft):	47
Capacity (gpm):	Not Reported		

**N430**  
**SSE**  
 1/4 - 1/2 Mile  
 Lower

**NJ WELLS      NJDEP3001248288**

Database:	Water Well Permit Information	Permit #:	2600054513
Well Use:	Gas Vent Extraction	Activity Class:	Permit
Date Completed:	06-25-1999	Depth (ft):	30
Capacity (gpm):	0		

## GEOCHECK® - PHYSICAL SETTING SOURCE MAP FINDINGS

Map ID  
Direction  
Distance  
Elevation

Database      EDR ID Number

**N431**  
**SSE**  
**1/4 - 1/2 Mile**  
**Lower**

**NJ WELLS      NJDEP3001248287**

Database:	Water Well Permit Information	Permit #:	2600054513
Well Use:	Gas Vent Extraction	Activity Class:	Well Record
Date Completed:	08-12-1999 101741	Depth (ft):	46
Capacity (gpm):	Not Reported		

**N432**  
**SSE**  
**1/4 - 1/2 Mile**  
**Lower**

**NJ WELLS      NJDEP3001248293**

Database:	Water Well Permit Information	Permit #:	2600054511
Well Use:	Gas Vent Extraction	Activity Class:	Permit
Date Completed:	06-25-1999	Depth (ft):	30
Capacity (gpm):	0		

**N433**  
**SSE**  
**1/4 - 1/2 Mile**  
**Lower**

**NJ WELLS      NJDEP3001248292**

Database:	Water Well Permit Information	Permit #:	2600054511
Well Use:	Gas Vent Extraction	Activity Class:	Well Record
Date Completed:	07-28-1999 101733	Depth (ft):	30
Capacity (gpm):	Not Reported		

**N434**  
**SSE**  
**1/4 - 1/2 Mile**  
**Lower**

**NJ WELLS      NJDEP3001248290**

Database:	Water Well Permit Information	Permit #:	2600054512
Well Use:	Gas Vent Extraction	Activity Class:	Permit
Date Completed:	06-25-1999	Depth (ft):	30
Capacity (gpm):	0		

**N435**  
**SSE**  
**1/4 - 1/2 Mile**  
**Lower**

**NJ WELLS      NJDEP3001248281**

Database:	Water Well Permit Information	Permit #:	2600054515
Well Use:	Gas Vent Extraction	Activity Class:	Well Record
Date Completed:	08-06-1999 101743	Depth (ft):	46
Capacity (gpm):	Not Reported		

## GEOCHECK® - PHYSICAL SETTING SOURCE MAP FINDINGS

Map ID  
Direction  
Distance  
Elevation

Database      EDR ID Number

**N436**  
**SSE**  
**1/4 - 1/2 Mile**  
**Lower**

**NJ WELLS      NJDEP3001248280**

Database:	Water Well Permit Information	Permit #:	2600054516
Well Use:	Gas Vent Extraction	Activity Class:	Permit
Date Completed:	06-25-1999	Depth (ft):	30
Capacity (gpm):	0		

**N437**  
**SSE**  
**1/4 - 1/2 Mile**  
**Lower**

**NJ WELLS      NJDEP3001248279**

Database:	Water Well Permit Information	Permit #:	2600054516
Well Use:	Gas Vent Extraction	Activity Class:	Well Record
Date Completed:	08-04-1999 101746	Depth (ft):	45
Capacity (gpm):	Not Reported		

**N438**  
**SSE**  
**1/4 - 1/2 Mile**  
**Lower**

**NJ WELLS      NJDEP3001248286**

Database:	Water Well Permit Information	Permit #:	2600054514
Well Use:	Gas Vent Extraction	Activity Class:	Permit
Date Completed:	06-25-1999	Depth (ft):	30
Capacity (gpm):	0		

**N439**  
**SSE**  
**1/4 - 1/2 Mile**  
**Lower**

**NJ WELLS      NJDEP3001248285**

Database:	Water Well Permit Information	Permit #:	2600054514
Well Use:	Gas Vent Extraction	Activity Class:	Well Record
Date Completed:	08-09-1999 161914	Depth (ft):	47
Capacity (gpm):	Not Reported		

**N440**  
**SSE**  
**1/4 - 1/2 Mile**  
**Lower**

**NJ WELLS      NJDEP3001248283**

Database:	Water Well Permit Information	Permit #:	2600054515
Well Use:	Gas Vent Extraction	Activity Class:	Permit
Date Completed:	06-25-1999	Depth (ft):	30
Capacity (gpm):	0		

## GEOCHECK® - PHYSICAL SETTING SOURCE MAP FINDINGS

Map ID  
Direction  
Distance  
Elevation

Database      EDR ID Number

**N441**  
**SSE**  
**1/4 - 1/2 Mile**  
**Lower**

**NJ WELLS      NJDEP3001248295**

Database:	Water Well Permit Information	Permit #:	2600054510
Well Use:	Gas Vent Extraction	Activity Class:	Well Record
Date Completed:	08-12-1999 161912	Depth (ft):	30
Capacity (gpm):	Not Reported		

**N442**  
**SSE**  
**1/4 - 1/2 Mile**  
**Lower**

**NJ WELLS      NJDEP3001248308**

Database:	Water Well Permit Information	Permit #:	2600054506
Well Use:	Gas Vent Extraction	Activity Class:	Permit
Date Completed:	06-25-1999	Depth (ft):	30
Capacity (gpm):	0		

**N443**  
**SSE**  
**1/4 - 1/2 Mile**  
**Lower**

**NJ WELLS      NJDEP3001248306**

Database:	Water Well Permit Information	Permit #:	2600054506
Well Use:	Gas Vent Extraction	Activity Class:	Well Record
Date Completed:	08-05-1999 101722	Depth (ft):	30
Capacity (gpm):	Not Reported		

**N444**  
**SSE**  
**1/4 - 1/2 Mile**  
**Lower**

**NJ WELLS      NJDEP3001248305**

Database:	Water Well Permit Information	Permit #:	2600054507
Well Use:	Gas Vent Extraction	Activity Class:	Permit
Date Completed:	06-25-1999	Depth (ft):	30
Capacity (gpm):	0		

**N445**  
**SSE**  
**1/4 - 1/2 Mile**  
**Lower**

**NJ WELLS      NJDEP3001248313**

Database:	Water Well Permit Information	Permit #:	2600054504
Well Use:	Gas Vent Extraction	Activity Class:	Well Record
Date Completed:	08-03-1999 101717	Depth (ft):	30
Capacity (gpm):	Not Reported		

## GEOCHECK® - PHYSICAL SETTING SOURCE MAP FINDINGS

Map ID  
Direction  
Distance  
Elevation

Database      EDR ID Number

**N446**  
**SSE**  
**1/4 - 1/2 Mile**  
**Lower**

**NJ WELLS      NJDEP3001248311**

Database:	Water Well Permit Information	Permit #:	2600054505
Well Use:	Gas Vent Extraction	Activity Class:	Permit
Date Completed:	06-25-1999	Depth (ft):	30
Capacity (gpm):	0		

**N447**  
**SSE**  
**1/4 - 1/2 Mile**  
**Lower**

**NJ WELLS      NJDEP3001248310**

Database:	Water Well Permit Information	Permit #:	2600054505
Well Use:	Gas Vent Extraction	Activity Class:	Well Record
Date Completed:	08-05-1999 101720	Depth (ft):	30
Capacity (gpm):	Not Reported		

**N448**  
**SSE**  
**1/4 - 1/2 Mile**  
**Lower**

**NJ WELLS      NJDEP3001248299**

Database:	Water Well Permit Information	Permit #:	2600054509
Well Use:	Gas Vent Extraction	Activity Class:	Permit
Date Completed:	06-25-1999	Depth (ft):	30
Capacity (gpm):	0		

**N449**  
**SSE**  
**1/4 - 1/2 Mile**  
**Lower**

**NJ WELLS      NJDEP3001248298**

Database:	Water Well Permit Information	Permit #:	2600054509
Well Use:	Gas Vent Extraction	Activity Class:	Well Record
Date Completed:	08-11-1999 101730	Depth (ft):	30
Capacity (gpm):	Not Reported		

**N450**  
**SSE**  
**1/4 - 1/2 Mile**  
**Lower**

**NJ WELLS      NJDEP3001248296**

Database:	Water Well Permit Information	Permit #:	2600054510
Well Use:	Gas Vent Extraction	Activity Class:	Permit
Date Completed:	06-25-1999	Depth (ft):	30
Capacity (gpm):	0		

## GEOCHECK® - PHYSICAL SETTING SOURCE MAP FINDINGS

Map ID  
 Direction  
 Distance  
 Elevation

Database      EDR ID Number

**N451**  
**SSE**  
 1/4 - 1/2 Mile  
 Lower

**NJ WELLS      NJDEP3001248304**

Database:	Water Well Permit Information	Permit #:	2600054507
Well Use:	Gas Vent Extraction	Activity Class:	Well Record
Date Completed:	08-03-1999 101725	Depth (ft):	30
Capacity (gpm):	Not Reported		

**N452**  
**SSE**  
 1/4 - 1/2 Mile  
 Lower

**NJ WELLS      NJDEP3001248302**

Database:	Water Well Permit Information	Permit #:	2600054508
Well Use:	Gas Vent Extraction	Activity Class:	Permit
Date Completed:	06-25-1999	Depth (ft):	30
Capacity (gpm):	0		

**N453**  
**SSE**  
 1/4 - 1/2 Mile  
 Lower

**NJ WELLS      NJDEP3001248301**

Database:	Water Well Permit Information	Permit #:	2600054508
Well Use:	Gas Vent Extraction	Activity Class:	Well Record
Date Completed:	08-11-1999 101727	Depth (ft):	30
Capacity (gpm):	Not Reported		

**N454**  
**SSE**  
 1/4 - 1/2 Mile  
 Lower

**NJ WELLS      NJDEP3001247893**

Database:	Water Well Permit Information	Permit #:	2600056258
Well Use:	Monitoring	Activity Class:	Permit
Date Completed:	12-23-1999	Depth (ft):	25
Capacity (gpm):	0		

**N455**  
**SSE**  
 1/4 - 1/2 Mile  
 Lower

**NJ WELLS      NJDEP3001247699**

Database:	Water Well Permit Information	Permit #:	2600057815
Well Use:	Piezometer	Activity Class:	Permit
Date Completed:	06-06-2000	Depth (ft):	10
Capacity (gpm):	15		

## GEOCHECK® - PHYSICAL SETTING SOURCE MAP FINDINGS

Map ID  
 Direction  
 Distance  
 Elevation

Database      EDR ID Number

**N456**  
**SSE**  
 1/4 - 1/2 Mile  
 Lower

**NJ WELLS      NJDEP3001247698**

Database:	Water Well Permit Information	Permit #:	2600057815
Well Use:	Piezometer	Activity Class:	Well Record
Date Completed:	10-20-2000 230326	Depth (ft):	10
Capacity (gpm):	Not Reported		

**N457**  
**SSE**  
 1/4 - 1/2 Mile  
 Lower

**NJ WELLS      NJDEP3001247896**

Database:	Water Well Permit Information	Permit #:	2600056256
Well Use:	Monitoring	Activity Class:	Well Record
Date Completed:	01-11-2000 160654	Depth (ft):	22
Capacity (gpm):	Not Reported		

**N458**  
**SSE**  
 1/4 - 1/2 Mile  
 Lower

**NJ WELLS      NJDEP3001247895**

Database:	Water Well Permit Information	Permit #:	2600056257
Well Use:	Monitoring	Activity Class:	Permit
Date Completed:	12-23-1999	Depth (ft):	25
Capacity (gpm):	0		

**N459**  
**SSE**  
 1/4 - 1/2 Mile  
 Lower

**NJ WELLS      NJDEP3001247894**

Database:	Water Well Permit Information	Permit #:	2600056257
Well Use:	Monitoring	Activity Class:	Well Record
Date Completed:	01-12-2000 160657	Depth (ft):	24
Capacity (gpm):	Not Reported		

**N460**  
**SSE**  
 1/4 - 1/2 Mile  
 Lower

**NJ WELLS      NJDEP3001247573**

Database:	Water Well Permit Information	Permit #:	2600058833
Well Use:	Monitoring	Activity Class:	Well Record
Date Completed:	10-03-2000 193751	Depth (ft):	21
Capacity (gpm):	Not Reported		

## GEOCHECK® - PHYSICAL SETTING SOURCE MAP FINDINGS

Map ID  
 Direction  
 Distance  
 Elevation

Database      EDR ID Number

**N461**  
**SSE**  
 1/4 - 1/2 Mile  
 Lower

**NJ WELLS      NJDEP3001247570**

Database:	Water Well Permit Information	Permit #:	2600058838
Well Use:	Monitoring	Activity Class:	Permit
Date Completed:	09-12-2000	Depth (ft):	70
Capacity (gpm):	0		

**N462**  
**SSE**  
 1/4 - 1/2 Mile  
 Lower

**NJ WELLS      NJDEP3001247569**

Database:	Water Well Permit Information	Permit #:	2600058838
Well Use:	Monitoring	Activity Class:	Well Record
Date Completed:	10-03-2000 193858	Depth (ft):	69
Capacity (gpm):	Not Reported		

**N463**  
**SSE**  
 1/4 - 1/2 Mile  
 Lower

**NJ WELLS      NJDEP3001247576**

Database:	Water Well Permit Information	Permit #:	2600058832
Well Use:	Monitoring	Activity Class:	Permit
Date Completed:	09-12-2000	Depth (ft):	30
Capacity (gpm):	0		

**N464**  
**SSE**  
 1/4 - 1/2 Mile  
 Lower

**NJ WELLS      NJDEP3001247575**

Database:	Water Well Permit Information	Permit #:	2600058832
Well Use:	Monitoring	Activity Class:	Well Record
Date Completed:	10-03-2000 193749	Depth (ft):	27
Capacity (gpm):	Not Reported		

**N465**  
**SSE**  
 1/4 - 1/2 Mile  
 Lower

**NJ WELLS      NJDEP3001247574**

Database:	Water Well Permit Information	Permit #:	2600058833
Well Use:	Monitoring	Activity Class:	Permit
Date Completed:	09-12-2000	Depth (ft):	30
Capacity (gpm):	0		

## GEOCHECK® - PHYSICAL SETTING SOURCE MAP FINDINGS

Map ID  
Direction  
Distance  
Elevation

Database      EDR ID Number

**N466**  
**SSE**  
**1/4 - 1/2 Mile**  
**Lower**

**NJ WELLS      NJDEP3001247897**

Database:	Water Well Permit Information	Permit #:	2600056256
Well Use:	Monitoring	Activity Class:	Permit
Date Completed:	12-23-1999	Depth (ft):	25
Capacity (gpm):	0		

**N467**  
**SSE**  
**1/4 - 1/2 Mile**  
**Lower**

**NJ WELLS      NJDEP3001248273**

Database:	Water Well Permit Information	Permit #:	2600054518
Well Use:	Gas Vent Extraction	Activity Class:	Well Record
Date Completed:	07-29-1999 101748	Depth (ft):	48
Capacity (gpm):	Not Reported		

**N468**  
**SSE**  
**1/4 - 1/2 Mile**  
**Lower**

**NJ WELLS      NJDEP3001248272**

Database:	Water Well Permit Information	Permit #:	2600054519
Well Use:	Gas Vent Extraction	Activity Class:	Permit
Date Completed:	06-25-1999	Depth (ft):	50
Capacity (gpm):	0		

**N469**  
**SSE**  
**1/4 - 1/2 Mile**  
**Lower**

**NJ WELLS      NJDEP3001248270**

Database:	Water Well Permit Information	Permit #:	2600054519
Well Use:	Gas Vent Extraction	Activity Class:	Well Record
Date Completed:	07-21-1999 101751	Depth (ft):	50
Capacity (gpm):	Not Reported		

**N470**  
**SSE**  
**1/4 - 1/2 Mile**  
**Lower**

**NJ WELLS      NJDEP3001248277**

Database:	Water Well Permit Information	Permit #:	2600054517
Well Use:	Gas Vent Extraction	Activity Class:	Permit
Date Completed:	06-25-1999	Depth (ft):	30
Capacity (gpm):	0		

## GEOCHECK® - PHYSICAL SETTING SOURCE MAP FINDINGS

Map ID  
 Direction  
 Distance  
 Elevation

Database      EDR ID Number

**N471**  
**SSE**  
 1/4 - 1/2 Mile  
 Lower

**NJ WELLS      NJDEP3001248276**

Database:	Water Well Permit Information	Permit #:	2600054517
Well Use:	Gas Vent Extraction	Activity Class:	Well Record
Date Completed:	08-04-1999 161917	Depth (ft):	42
Capacity (gpm):	Not Reported		

**N472**  
**SSE**  
 1/4 - 1/2 Mile  
 Lower

**NJ WELLS      NJDEP3001248274**

Database:	Water Well Permit Information	Permit #:	2600054518
Well Use:	Gas Vent Extraction	Activity Class:	Permit
Date Completed:	06-25-1999	Depth (ft):	50
Capacity (gpm):	0		

**N473**  
**SSE**  
 1/4 - 1/2 Mile  
 Lower

**NJ WELLS      NJDEP3001247900**

Database:	Water Well Permit Information	Permit #:	2600056254
Well Use:	Monitoring	Activity Class:	Well Record
Date Completed:	01-07-2000 160649	Depth (ft):	23
Capacity (gpm):	Not Reported		

**N474**  
**SSE**  
 1/4 - 1/2 Mile  
 Lower

**NJ WELLS      NJDEP3001247899**

Database:	Water Well Permit Information	Permit #:	2600056255
Well Use:	Monitoring	Activity Class:	Permit
Date Completed:	12-23-1999	Depth (ft):	25
Capacity (gpm):	0		

**N475**  
**SSE**  
 1/4 - 1/2 Mile  
 Lower

**NJ WELLS      NJDEP3001247898**

Database:	Water Well Permit Information	Permit #:	2600056255
Well Use:	Monitoring	Activity Class:	Well Record
Date Completed:	01-10-2000 160651	Depth (ft):	23
Capacity (gpm):	Not Reported		

## GEOCHECK® - PHYSICAL SETTING SOURCE MAP FINDINGS

Map ID  
Direction  
Distance  
Elevation

Database      EDR ID Number

**N476**  
**SSE**  
**1/4 - 1/2 Mile**  
**Lower**

**NJ WELLS      NJDEP3001247903**

Database:	Water Well Permit Information	Permit #:	2600056253
Well Use:	Monitoring	Activity Class:	Permit
Date Completed:	12-23-1999	Depth (ft):	25
Capacity (gpm):	0		

**N477**  
**SSE**  
**1/4 - 1/2 Mile**  
**Lower**

**NJ WELLS      NJDEP3001247902**

Database:	Water Well Permit Information	Permit #:	2600056253
Well Use:	Monitoring	Activity Class:	Well Record
Date Completed:	01-06-2000 160645	Depth (ft):	23
Capacity (gpm):	Not Reported		

**N478**  
**SSE**  
**1/4 - 1/2 Mile**  
**Lower**

**NJ WELLS      NJDEP3001247901**

Database:	Water Well Permit Information	Permit #:	2600056254
Well Use:	Monitoring	Activity Class:	Permit
Date Completed:	12-23-1999	Depth (ft):	25
Capacity (gpm):	0		

**N479**  
**SSE**  
**1/4 - 1/2 Mile**  
**Lower**

**NJ WELLS      NJDEP3001248414**

Database:	Water Well Permit Information	Permit #:	2600054466
Well Use:	Gas Vent Extraction	Activity Class:	Well Record
Date Completed:	08-16-1999 161907	Depth (ft):	30
Capacity (gpm):	Not Reported		

**N480**  
**SSE**  
**1/4 - 1/2 Mile**  
**Lower**

**NJ WELLS      NJDEP3001248412**

Database:	Water Well Permit Information	Permit #:	2600054467
Well Use:	Gas Vent Extraction	Activity Class:	Permit
Date Completed:	06-25-1999	Depth (ft):	30
Capacity (gpm):	0		

## GEOCHECK® - PHYSICAL SETTING SOURCE MAP FINDINGS

Map ID  
Direction  
Distance  
Elevation

Database      EDR ID Number

**N481**  
**SSE**  
**1/4 - 1/2 Mile**  
**Lower**

**NJ WELLS      NJDEP3001248411**

Database:	Water Well Permit Information	Permit #:	2600054467
Well Use:	Gas Vent Extraction	Activity Class:	Well Record
Date Completed:	08-13-1999	Depth (ft):	30
Capacity (gpm):	0		

**N482**  
**SSE**  
**1/4 - 1/2 Mile**  
**Lower**

**NJ WELLS      NJDEP3001248418**

Database:	Water Well Permit Information	Permit #:	2600054465
Well Use:	Gas Vent Extraction	Activity Class:	Permit
Date Completed:	06-25-1999	Depth (ft):	30
Capacity (gpm):	0		

**N483**  
**SSE**  
**1/4 - 1/2 Mile**  
**Lower**

**NJ WELLS      NJDEP3001248417**

Database:	Water Well Permit Information	Permit #:	2600054465
Well Use:	Gas Vent Extraction	Activity Class:	Well Record
Date Completed:	08-18-1999 101554	Depth (ft):	30
Capacity (gpm):	Not Reported		

**N484**  
**SSE**  
**1/4 - 1/2 Mile**  
**Lower**

**NJ WELLS      NJDEP3001248415**

Database:	Water Well Permit Information	Permit #:	2600054466
Well Use:	Gas Vent Extraction	Activity Class:	Permit
Date Completed:	06-25-1999	Depth (ft):	30
Capacity (gpm):	0		

**N485**  
**SSE**  
**1/4 - 1/2 Mile**  
**Lower**

**NJ WELLS      NJDEP3001248405**

Database:	Water Well Permit Information	Permit #:	2600054469
Well Use:	Gas Vent Extraction	Activity Class:	Well Record
Date Completed:	08-12-1999 101601	Depth (ft):	30
Capacity (gpm):	Not Reported		

## GEOCHECK® - PHYSICAL SETTING SOURCE MAP FINDINGS

Map ID  
 Direction  
 Distance  
 Elevation

Database      EDR ID Number

**N486**  
**SSE**  
 1/4 - 1/2 Mile  
 Lower

**NJ WELLS      NJDEP3001248404**

Database:	Water Well Permit Information	Permit #:	2600054470
Well Use:	Gas Vent Extraction	Activity Class:	Permit
Date Completed:	06-25-1999	Depth (ft):	30
Capacity (gpm):	0		

**N487**  
**SSE**  
 1/4 - 1/2 Mile  
 Lower

**NJ WELLS      NJDEP3001248403**

Database:	Water Well Permit Information	Permit #:	2600054470
Well Use:	Gas Vent Extraction	Activity Class:	Well Record
Date Completed:	08-11-1999 101604	Depth (ft):	30
Capacity (gpm):	Not Reported		

**N488**  
**SSE**  
 1/4 - 1/2 Mile  
 Lower

**NJ WELLS      NJDEP3001248409**

Database:	Water Well Permit Information	Permit #:	2600054468
Well Use:	Gas Vent Extraction	Activity Class:	Permit
Date Completed:	06-25-1999	Depth (ft):	30
Capacity (gpm):	0		

**N489**  
**SSE**  
 1/4 - 1/2 Mile  
 Lower

**NJ WELLS      NJDEP3001248408**

Database:	Water Well Permit Information	Permit #:	2600054468
Well Use:	Gas Vent Extraction	Activity Class:	Well Record
Date Completed:	08-13-1999 101559	Depth (ft):	30
Capacity (gpm):	Not Reported		

**N490**  
**SSE**  
 1/4 - 1/2 Mile  
 Lower

**NJ WELLS      NJDEP3001248406**

Database:	Water Well Permit Information	Permit #:	2600054469
Well Use:	Gas Vent Extraction	Activity Class:	Permit
Date Completed:	06-25-1999	Depth (ft):	30
Capacity (gpm):	0		

## GEOCHECK® - PHYSICAL SETTING SOURCE MAP FINDINGS

Map ID  
Direction  
Distance  
Elevation

Database      EDR ID Number

**N491**  
**SSE**  
**1/4 - 1/2 Mile**  
**Lower**

**NJ WELLS      NJDEP3001248420**

Database:	Water Well Permit Information	Permit #:	2600054464
Well Use:	Gas Vent Extraction	Activity Class:	Well Record
Date Completed:	08-18-1999 101552	Depth (ft):	30
Capacity (gpm):	Not Reported		

**N492**  
**SSE**  
**1/4 - 1/2 Mile**  
**Lower**

**NJ WELLS      NJDEP3001248433**

Database:	Water Well Permit Information	Permit #:	2600054460
Well Use:	Gas Vent Extraction	Activity Class:	Permit
Date Completed:	06-25-1999	Depth (ft):	30
Capacity (gpm):	0		

**N493**  
**SSE**  
**1/4 - 1/2 Mile**  
**Lower**

**NJ WELLS      NJDEP3001248432**

Database:	Water Well Permit Information	Permit #:	2600054460
Well Use:	Gas Vent Extraction	Activity Class:	Well Record
Date Completed:	08-09-1999 101541	Depth (ft):	30
Capacity (gpm):	Not Reported		

**N494**  
**SSE**  
**1/4 - 1/2 Mile**  
**Lower**

**NJ WELLS      NJDEP3001248429**

Database:	Water Well Permit Information	Permit #:	2600054461
Well Use:	Gas Vent Extraction	Activity Class:	Permit
Date Completed:	06-25-1999	Depth (ft):	30
Capacity (gpm):	0		

**N495**  
**SSE**  
**1/4 - 1/2 Mile**  
**Lower**

**NJ WELLS      NJDEP3001248438**

Database:	Water Well Permit Information	Permit #:	2600054458
Well Use:	Gas Vent Extraction	Activity Class:	Well Record
Date Completed:	08-10-1999 161859	Depth (ft):	30
Capacity (gpm):	Not Reported		

## GEOCHECK® - PHYSICAL SETTING SOURCE MAP FINDINGS

Map ID  
Direction  
Distance  
Elevation

Database      EDR ID Number

**N496**  
**SSE**  
**1/4 - 1/2 Mile**  
**Lower**

**NJ WELLS      NJDEP3001248436**

Database:	Water Well Permit Information	Permit #:	2600054459
Well Use:	Gas Vent Extraction	Activity Class:	Permit
Date Completed:	06-25-1999	Depth (ft):	30
Capacity (gpm):	0		

**N497**  
**SSE**  
**1/4 - 1/2 Mile**  
**Lower**

**NJ WELLS      NJDEP3001248435**

Database:	Water Well Permit Information	Permit #:	2600054459
Well Use:	Gas Vent Extraction	Activity Class:	Well Record
Date Completed:	08-09-1999 101538	Depth (ft):	30
Capacity (gpm):	Not Reported		

**N498**  
**SSE**  
**1/4 - 1/2 Mile**  
**Lower**

**NJ WELLS      NJDEP3001248423**

Database:	Water Well Permit Information	Permit #:	2600054463
Well Use:	Gas Vent Extraction	Activity Class:	Permit
Date Completed:	06-25-1999	Depth (ft):	30
Capacity (gpm):	0		

**N499**  
**SSE**  
**1/4 - 1/2 Mile**  
**Lower**

**NJ WELLS      NJDEP3001248422**

Database:	Water Well Permit Information	Permit #:	2600054463
Well Use:	Gas Vent Extraction	Activity Class:	Well Record
Date Completed:	08-17-1999 101550	Depth (ft):	30
Capacity (gpm):	Not Reported		

**N500**  
**SSE**  
**1/4 - 1/2 Mile**  
**Lower**

**NJ WELLS      NJDEP3001248421**

Database:	Water Well Permit Information	Permit #:	2600054464
Well Use:	Gas Vent Extraction	Activity Class:	Permit
Date Completed:	06-25-1999	Depth (ft):	30
Capacity (gpm):	0		

## GEOCHECK® - PHYSICAL SETTING SOURCE MAP FINDINGS

Map ID  
 Direction  
 Distance  
 Elevation

Database      EDR ID Number

**N501**  
**SSE**  
 1/4 - 1/2 Mile  
 Lower

**NJ WELLS      NJDEP3001248428**

Database:	Water Well Permit Information	Permit #:	2600054461
Well Use:	Gas Vent Extraction	Activity Class:	Well Record
Date Completed:	07-20-1999 101548	Depth (ft):	30
Capacity (gpm):	Not Reported		

**N502**  
**SSE**  
 1/4 - 1/2 Mile  
 Lower

**NJ WELLS      NJDEP3001248427**

Database:	Water Well Permit Information	Permit #:	2600054462
Well Use:	Gas Vent Extraction	Activity Class:	Permit
Date Completed:	06-25-1999	Depth (ft):	30
Capacity (gpm):	0		

**N503**  
**SSE**  
 1/4 - 1/2 Mile  
 Lower

**NJ WELLS      NJDEP3001248426**

Database:	Water Well Permit Information	Permit #:	2600054462
Well Use:	Gas Vent Extraction	Activity Class:	Well Record
Date Completed:	08-17-1999 161902	Depth (ft):	30
Capacity (gpm):	Not Reported		

**N504**  
**SSE**  
 1/4 - 1/2 Mile  
 Lower

**NJ WELLS      NJDEP3001248325**

Database:	Water Well Permit Information	Permit #:	2600054500
Well Use:	Gas Vent Extraction	Activity Class:	Permit
Date Completed:	06-25-1999	Depth (ft):	30
Capacity (gpm):	0		

**N505**  
**SSE**  
 1/4 - 1/2 Mile  
 Lower

**NJ WELLS      NJDEP3001248324**

Database:	Water Well Permit Information	Permit #:	2600054500
Well Use:	Gas Vent Extraction	Activity Class:	Well Record
Date Completed:	08-02-1999 101704	Depth (ft):	30
Capacity (gpm):	Not Reported		

## GEOCHECK® - PHYSICAL SETTING SOURCE MAP FINDINGS

Map ID  
Direction  
Distance  
Elevation

Database      EDR ID Number

**N506**  
**SSE**  
**1/4 - 1/2 Mile**  
**Lower**

**NJ WELLS      NJDEP3001248323**

Database:	Water Well Permit Information	Permit #:	2600054501
Well Use:	Gas Vent Extraction	Activity Class:	Permit
Date Completed:	06-25-1999	Depth (ft):	30
Capacity (gpm):	0		

**N507**  
**SSE**  
**1/4 - 1/2 Mile**  
**Lower**

**NJ WELLS      NJDEP3001248329**

Database:	Water Well Permit Information	Permit #:	2600054498
Well Use:	Gas Vent Extraction	Activity Class:	Well Record
Date Completed:	08-04-1999 101659	Depth (ft):	30
Capacity (gpm):	Not Reported		

**N508**  
**SSE**  
**1/4 - 1/2 Mile**  
**Lower**

**NJ WELLS      NJDEP3001248328**

Database:	Water Well Permit Information	Permit #:	2600054499
Well Use:	Gas Vent Extraction	Activity Class:	Permit
Date Completed:	06-25-1999	Depth (ft):	30
Capacity (gpm):	0		

**N509**  
**SSE**  
**1/4 - 1/2 Mile**  
**Lower**

**NJ WELLS      NJDEP3001248327**

Database:	Water Well Permit Information	Permit #:	2600054499
Well Use:	Gas Vent Extraction	Activity Class:	Well Record
Date Completed:	07-12-1999 101701	Depth (ft):	30
Capacity (gpm):	Not Reported		

**N510**  
**SSE**  
**1/4 - 1/2 Mile**  
**Lower**

**NJ WELLS      NJDEP3001248317**

Database:	Water Well Permit Information	Permit #:	2600054503
Well Use:	Gas Vent Extraction	Activity Class:	Permit
Date Completed:	06-25-1999	Depth (ft):	30
Capacity (gpm):	0		

## GEOCHECK® - PHYSICAL SETTING SOURCE MAP FINDINGS

Map ID  
Direction  
Distance  
Elevation

Database      EDR ID Number

**N511**  
**SSE**  
**1/4 - 1/2 Mile**  
**Lower**

**NJ WELLS      NJDEP3001248316**

Database:	Water Well Permit Information	Permit #:	2600054503
Well Use:	Gas Vent Extraction	Activity Class:	Well Record
Date Completed:	08-03-1999 101711	Depth (ft):	30
Capacity (gpm):	Not Reported		

**N512**  
**SSE**  
**1/4 - 1/2 Mile**  
**Lower**

**NJ WELLS      NJDEP3001248314**

Database:	Water Well Permit Information	Permit #:	2600054504
Well Use:	Gas Vent Extraction	Activity Class:	Permit
Date Completed:	06-25-1999	Depth (ft):	30
Capacity (gpm):	0		

**N513**  
**SSE**  
**1/4 - 1/2 Mile**  
**Lower**

**NJ WELLS      NJDEP3001248322**

Database:	Water Well Permit Information	Permit #:	2600054501
Well Use:	Gas Vent Extraction	Activity Class:	Well Record
Date Completed:	08-05-1999 101706	Depth (ft):	30
Capacity (gpm):	Not Reported		

**N514**  
**SSE**  
**1/4 - 1/2 Mile**  
**Lower**

**NJ WELLS      NJDEP3001248320**

Database:	Water Well Permit Information	Permit #:	2600054502
Well Use:	Gas Vent Extraction	Activity Class:	Permit
Date Completed:	06-25-1999	Depth (ft):	30
Capacity (gpm):	0		

**N515**  
**SSE**  
**1/4 - 1/2 Mile**  
**Lower**

**NJ WELLS      NJDEP3001248319**

Database:	Water Well Permit Information	Permit #:	2600054502
Well Use:	Gas Vent Extraction	Activity Class:	Well Record
Date Completed:	08-04-1999 101708	Depth (ft):	30
Capacity (gpm):	Not Reported		

## GEOCHECK® - PHYSICAL SETTING SOURCE MAP FINDINGS

Map ID  
Direction  
Distance  
Elevation

Database      EDR ID Number

**N516**  
**SSE**  
**1/4 - 1/2 Mile**  
**Lower**

**NJ WELLS      NJDEP3001248330**

Database:	Water Well Permit Information	Permit #:	2600054498
Well Use:	Gas Vent Extraction	Activity Class:	Permit
Date Completed:	06-25-1999	Depth (ft):	30
Capacity (gpm):	0		

**N517**  
**SSE**  
**1/4 - 1/2 Mile**  
**Lower**

**NJ WELLS      NJDEP3001248397**

Database:	Water Well Permit Information	Permit #:	2600054472
Well Use:	Gas Vent Extraction	Activity Class:	Well Record
Date Completed:	08-10-1999 101606	Depth (ft):	30
Capacity (gpm):	Not Reported		

**N518**  
**SSE**  
**1/4 - 1/2 Mile**  
**Lower**

**NJ WELLS      NJDEP3001248395**

Database:	Water Well Permit Information	Permit #:	2600054473
Well Use:	Gas Vent Extraction	Activity Class:	Permit
Date Completed:	06-25-1999	Depth (ft):	30
Capacity (gpm):	0		

**N519**  
**SSE**  
**1/4 - 1/2 Mile**  
**Lower**

**NJ WELLS      NJDEP3001248394**

Database:	Water Well Permit Information	Permit #:	2600054473
Well Use:	Gas Vent Extraction	Activity Class:	Well Record
Date Completed:	08-06-1999 101608	Depth (ft):	30
Capacity (gpm):	Not Reported		

**N520**  
**SSE**  
**1/4 - 1/2 Mile**  
**Lower**

**NJ WELLS      NJDEP3001248401**

Database:	Water Well Permit Information	Permit #:	2600054471
Well Use:	Gas Vent Extraction	Activity Class:	Permit
Date Completed:	06-25-1999	Depth (ft):	30
Capacity (gpm):	0		

## GEOCHECK® - PHYSICAL SETTING SOURCE MAP FINDINGS

Map ID  
Direction  
Distance  
Elevation

Database      EDR ID Number

**N521**  
**SSE**  
**1/4 - 1/2 Mile**  
**Lower**

**NJ WELLS      NJDEP3001248400**

Database:	Water Well Permit Information	Permit #:	2600054471
Well Use:	Gas Vent Extraction	Activity Class:	Well Record
Date Completed:	08-11-1999 161909	Depth (ft):	30
Capacity (gpm):	Not Reported		

**N522**  
**SSE**  
**1/4 - 1/2 Mile**  
**Lower**

**NJ WELLS      NJDEP3001248398**

Database:	Water Well Permit Information	Permit #:	2600054472
Well Use:	Gas Vent Extraction	Activity Class:	Permit
Date Completed:	06-25-1999	Depth (ft):	30
Capacity (gpm):	0		

**N523**  
**SSE**  
**1/4 - 1/2 Mile**  
**Lower**

**NJ WELLS      NJDEP3001248387**

Database:	Water Well Permit Information	Permit #:	2600054475
Well Use:	Gas Vent Extraction	Activity Class:	Well Record
Date Completed:	07-12-1999 101613	Depth (ft):	30
Capacity (gpm):	Not Reported		

**N524**  
**SSE**  
**1/4 - 1/2 Mile**  
**Lower**

**NJ WELLS      NJDEP3001248386**

Database:	Water Well Permit Information	Permit #:	2600054476
Well Use:	Gas Vent Extraction	Activity Class:	Permit
Date Completed:	06-25-1999	Depth (ft):	30
Capacity (gpm):	0		

**N525**  
**SSE**  
**1/4 - 1/2 Mile**  
**Lower**

**NJ WELLS      NJDEP3001248385**

Database:	Water Well Permit Information	Permit #:	2600054477
Well Use:	Gas Vent Extraction	Activity Class:	Permit
Date Completed:	06-25-1999	Depth (ft):	30
Capacity (gpm):	0		

## GEOCHECK® - PHYSICAL SETTING SOURCE MAP FINDINGS

Map ID  
 Direction  
 Distance  
 Elevation

Database      EDR ID Number

**N526**  
**SSE**  
 1/4 - 1/2 Mile  
 Lower

**NJ WELLS      NJDEP3001248392**

Database:	Water Well Permit Information	Permit #:	2600054474
Well Use:	Gas Vent Extraction	Activity Class:	Permit
Date Completed:	06-25-1999	Depth (ft):	30
Capacity (gpm):	0		

**N527**  
**SSE**  
 1/4 - 1/2 Mile  
 Lower

**NJ WELLS      NJDEP3001248390**

Database:	Water Well Permit Information	Permit #:	2600054474
Well Use:	Gas Vent Extraction	Activity Class:	Well Record
Date Completed:	07-12-1999 101611	Depth (ft):	30
Capacity (gpm):	Not Reported		

**N528**  
**SSE**  
 1/4 - 1/2 Mile  
 Lower

**NJ WELLS      NJDEP3001248389**

Database:	Water Well Permit Information	Permit #:	2600054475
Well Use:	Gas Vent Extraction	Activity Class:	Permit
Date Completed:	06-25-1999	Depth (ft):	30
Capacity (gpm):	0		

**N529**  
**SSE**  
 1/4 - 1/2 Mile  
 Lower

**NJ WELLS      NJDEP3001248578**

Database:	Water Well Permit Information	Permit #:	2600054402
Well Use:	Gas Vent Extraction	Activity Class:	Permit
Date Completed:	06-25-1999	Depth (ft):	8
Capacity (gpm):	0		

**N530**  
**SSE**  
 1/4 - 1/2 Mile  
 Lower

**NJ WELLS      NJDEP3001252348**

Database:	Water Well Permit Information	Permit #:	2600030968
Well Use:	Piezometer	Activity Class:	Permit
Date Completed:	09-24-1992	Depth (ft):	30
Capacity (gpm):	Not Reported		

## GEOCHECK® - PHYSICAL SETTING SOURCE MAP FINDINGS

Map ID  
Direction  
Distance  
Elevation

Database      EDR ID Number

**N531**  
**SSE**  
**1/4 - 1/2 Mile**  
**Lower**

**NJ WELLS      NJDEP3001252347**

Database:	Water Well Permit Information	Permit #:	2600030968
Well Use:	Piezometer	Activity Class:	Decommissioning
Date Completed:	05-11-1999	Depth (ft):	30
Capacity (gpm):	Not Reported		

**N532**  
**SSE**  
**1/4 - 1/2 Mile**  
**Lower**

**NJ WELLS      NJDEP3001252346**

Database:	Water Well Permit Information	Permit #:	2600030968
Well Use:	Piezometer	Activity Class:	Well Record
Date Completed:	10-23-1992 205630	Depth (ft):	30
Capacity (gpm):	Not Reported		

**N533**  
**SSE**  
**1/4 - 1/2 Mile**  
**Lower**

**NJ WELLS      NJDEP3001252351**

Database:	Water Well Permit Information	Permit #:	2600030967
Well Use:	Piezometer	Activity Class:	Permit
Date Completed:	09-24-1992	Depth (ft):	30
Capacity (gpm):	Not Reported		

**N534**  
**SSE**  
**1/4 - 1/2 Mile**  
**Lower**

**NJ WELLS      NJDEP3001252350**

Database:	Water Well Permit Information	Permit #:	2600030967
Well Use:	Piezometer	Activity Class:	Decommissioning
Date Completed:	05-11-1999	Depth (ft):	23
Capacity (gpm):	Not Reported		

**N535**  
**SSE**  
**1/4 - 1/2 Mile**  
**Lower**

**NJ WELLS      NJDEP3001252349**

Database:	Water Well Permit Information	Permit #:	2600030967
Well Use:	Piezometer	Activity Class:	Well Record
Date Completed:	10-26-1992 205623	Depth (ft):	23
Capacity (gpm):	Not Reported		

## GEOCHECK® - PHYSICAL SETTING SOURCE MAP FINDINGS

Map ID  
Direction  
Distance  
Elevation

Database      EDR ID Number

**N536**  
**SSE**  
**1/4 - 1/2 Mile**  
**Lower**

**NJ WELLS      NJDEP3001252342**

Database:	Water Well Permit Information	Permit #:	2600030970
Well Use:	Piezometer	Activity Class:	Permit
Date Completed:	09-24-1992	Depth (ft):	30
Capacity (gpm):	Not Reported		

**N537**  
**SSE**  
**1/4 - 1/2 Mile**  
**Lower**

**NJ WELLS      NJDEP3001252341**

Database:	Water Well Permit Information	Permit #:	2600030970
Well Use:	Piezometer	Activity Class:	Decommissioning
Date Completed:	05-11-1999	Depth (ft):	15
Capacity (gpm):	Not Reported		

**N538**  
**SSE**  
**1/4 - 1/2 Mile**  
**Lower**

**NJ WELLS      NJDEP3001252340**

Database:	Water Well Permit Information	Permit #:	2600030970
Well Use:	Piezometer	Activity Class:	Well Record
Date Completed:	11-02-1992 205635	Depth (ft):	15
Capacity (gpm):	Not Reported		

**N539**  
**SSE**  
**1/4 - 1/2 Mile**  
**Lower**

**NJ WELLS      NJDEP3001252345**

Database:	Water Well Permit Information	Permit #:	2600030969
Well Use:	Piezometer	Activity Class:	Permit
Date Completed:	09-24-1992	Depth (ft):	30
Capacity (gpm):	Not Reported		

**N540**  
**SSE**  
**1/4 - 1/2 Mile**  
**Lower**

**NJ WELLS      NJDEP3001252344**

Database:	Water Well Permit Information	Permit #:	2600030969
Well Use:	Piezometer	Activity Class:	Decommissioning
Date Completed:	05-11-1999	Depth (ft):	14
Capacity (gpm):	Not Reported		

## GEOCHECK® - PHYSICAL SETTING SOURCE MAP FINDINGS

Map ID  
 Direction  
 Distance  
 Elevation

Database      EDR ID Number

**N541**  
**SSE**  
 1/4 - 1/2 Mile  
 Lower

**NJ WELLS      NJDEP3001252343**

Database:	Water Well Permit Information	Permit #:	2600030969
Well Use:	Piezometer	Activity Class:	Well Record
Date Completed:	11-02-1992 205632	Depth (ft):	14
Capacity (gpm):	Not Reported		

**N542**  
**SSE**  
 1/4 - 1/2 Mile  
 Lower

**NJ WELLS      NJDEP3001252352**

Database:	Water Well Permit Information	Permit #:	2600030966
Well Use:	Piezometer	Activity Class:	Well Record
Date Completed:	10-06-1992 205621	Depth (ft):	36
Capacity (gpm):	Not Reported		

**N543**  
**SSE**  
 1/4 - 1/2 Mile  
 Lower

**NJ WELLS      NJDEP3001252361**

Database:	Water Well Permit Information	Permit #:	2600030963
Well Use:	Piezometer	Activity Class:	Well Record
Date Completed:	10-14-1992 205607	Depth (ft):	24
Capacity (gpm):	Not Reported		

**N544**  
**SSE**  
 1/4 - 1/2 Mile  
 Lower

**NJ WELLS      NJDEP3001252360**

Database:	Water Well Permit Information	Permit #:	2600030964
Well Use:	Piezometer	Activity Class:	Permit
Date Completed:	09-24-1992	Depth (ft):	30
Capacity (gpm):	Not Reported		

**N545**  
**SSE**  
 1/4 - 1/2 Mile  
 Lower

**NJ WELLS      NJDEP3001252359**

Database:	Water Well Permit Information	Permit #:	2600030964
Well Use:	Piezometer	Activity Class:	Decommissioning
Date Completed:	05-11-1999	Depth (ft):	36
Capacity (gpm):	Not Reported		

## GEOCHECK® - PHYSICAL SETTING SOURCE MAP FINDINGS

Map ID  
Direction  
Distance  
Elevation

Database      EDR ID Number

**N546**  
**SSE**  
**1/4 - 1/2 Mile**  
**Lower**

**NJ WELLS      NJDEP3001252364**

Database:	Water Well Permit Information	Permit #:	2600030962
Well Use:	Piezometer	Activity Class:	Well Record
Date Completed:	10-02-1992 205603	Depth (ft):	46
Capacity (gpm):	Not Reported		

**N547**  
**SSE**  
**1/4 - 1/2 Mile**  
**Lower**

**NJ WELLS      NJDEP3001252363**

Database:	Water Well Permit Information	Permit #:	2600030963
Well Use:	Piezometer	Activity Class:	Permit
Date Completed:	09-24-1992	Depth (ft):	30
Capacity (gpm):	Not Reported		

**N548**  
**SSE**  
**1/4 - 1/2 Mile**  
**Lower**

**NJ WELLS      NJDEP3001252362**

Database:	Water Well Permit Information	Permit #:	2600030963
Well Use:	Piezometer	Activity Class:	Decommissioning
Date Completed:	05-11-1999	Depth (ft):	24
Capacity (gpm):	Not Reported		

**N549**  
**SSE**  
**1/4 - 1/2 Mile**  
**Lower**

**NJ WELLS      NJDEP3001252355**

Database:	Water Well Permit Information	Permit #:	2600030965
Well Use:	Piezometer	Activity Class:	Well Record
Date Completed:	10-07-1992 205613	Depth (ft):	25
Capacity (gpm):	Not Reported		

**N550**  
**SSE**  
**1/4 - 1/2 Mile**  
**Lower**

**NJ WELLS      NJDEP3001252354**

Database:	Water Well Permit Information	Permit #:	2600030966
Well Use:	Piezometer	Activity Class:	Permit
Date Completed:	09-24-1992	Depth (ft):	30
Capacity (gpm):	Not Reported		

## GEOCHECK® - PHYSICAL SETTING SOURCE MAP FINDINGS

Map ID  
Direction  
Distance  
Elevation

Database      EDR ID Number

**N551**  
**SSE**  
**1/4 - 1/2 Mile**  
**Lower**

**NJ WELLS      NJDEP3001252353**

Database:	Water Well Permit Information	Permit #:	2600030966
Well Use:	Piezometer	Activity Class:	Decommissioning
Date Completed:	05-11-1999	Depth (ft):	36
Capacity (gpm):	Not Reported		

**N552**  
**SSE**  
**1/4 - 1/2 Mile**  
**Lower**

**NJ WELLS      NJDEP3001252358**

Database:	Water Well Permit Information	Permit #:	2600030964
Well Use:	Piezometer	Activity Class:	Well Record
Date Completed:	10-07-1992 205611	Depth (ft):	36
Capacity (gpm):	Not Reported		

**N553**  
**SSE**  
**1/4 - 1/2 Mile**  
**Lower**

**NJ WELLS      NJDEP3001252357**

Database:	Water Well Permit Information	Permit #:	2600030965
Well Use:	Piezometer	Activity Class:	Permit
Date Completed:	09-24-1992	Depth (ft):	30
Capacity (gpm):	Not Reported		

**N554**  
**SSE**  
**1/4 - 1/2 Mile**  
**Lower**

**NJ WELLS      NJDEP3001252356**

Database:	Water Well Permit Information	Permit #:	2600030965
Well Use:	Piezometer	Activity Class:	Decommissioning
Date Completed:	05-11-1999	Depth (ft):	25
Capacity (gpm):	Not Reported		

**N555**  
**SSE**  
**1/4 - 1/2 Mile**  
**Lower**

**NJ WELLS      NJDEP3001252322**

Database:	Water Well Permit Information	Permit #:	2600031039
Well Use:	Monitoring	Activity Class:	Permit
Date Completed:	10-01-1992	Depth (ft):	45
Capacity (gpm):	Not Reported		

## GEOCHECK® - PHYSICAL SETTING SOURCE MAP FINDINGS

Map ID  
Direction  
Distance  
Elevation

Database      EDR ID Number

**N556**  
**SSE**  
**1/4 - 1/2 Mile**  
**Lower**

**NJ WELLS      NJDEP3001252321**

Database:	Water Well Permit Information	Permit #:	2600031040
Well Use:	Monitoring	Activity Class:	Permit
Date Completed:	10-01-1992	Depth (ft):	35
Capacity (gpm):	Not Reported		

**N557**  
**SSE**  
**1/4 - 1/2 Mile**  
**Lower**

**NJ WELLS      NJDEP3001252320**

Database:	Water Well Permit Information	Permit #:	2600031040
Well Use:	Monitoring	Activity Class:	Decommissioning
Date Completed:	05-13-1999	Depth (ft):	22
Capacity (gpm):	Not Reported		

**N558**  
**SSE**  
**1/4 - 1/2 Mile**  
**Lower**

**NJ WELLS      NJDEP3001252325**

Database:	Water Well Permit Information	Permit #:	2600031037
Well Use:	Monitoring	Activity Class:	Permit
Date Completed:	10-01-1992	Depth (ft):	45
Capacity (gpm):	Not Reported		

**N559**  
**SSE**  
**1/4 - 1/2 Mile**  
**Lower**

**NJ WELLS      NJDEP3001252324**

Database:	Water Well Permit Information	Permit #:	2600031037
Well Use:	Monitoring	Activity Class:	Well Record
Date Completed:	09-04-1993 210109	Depth (ft):	46
Capacity (gpm):	0		

**N560**  
**SSE**  
**1/4 - 1/2 Mile**  
**Lower**

**NJ WELLS      NJDEP3001252323**

Database:	Water Well Permit Information	Permit #:	2600031038
Well Use:	Monitoring	Activity Class:	Permit
Date Completed:	10-01-1992	Depth (ft):	45
Capacity (gpm):	Not Reported		

## GEOCHECK® - PHYSICAL SETTING SOURCE MAP FINDINGS

Map ID  
Direction  
Distance  
Elevation

Database      EDR ID Number

**N561**  
**SSE**  
**1/4 - 1/2 Mile**  
**Lower**

**NJ WELLS      NJDEP3001252316**

Database:	Water Well Permit Information	Permit #:	2600031041
Well Use:	Monitoring	Activity Class:	Well Record
Date Completed:	10-14-1992 210126	Depth (ft):	38
Capacity (gpm):	Not Reported		

**N562**  
**SSE**  
**1/4 - 1/2 Mile**  
**Lower**

**NJ WELLS      NJDEP3001252315**

Database:	Water Well Permit Information	Permit #:	2600031042
Well Use:	Piezometer	Activity Class:	Permit
Date Completed:	10-01-1992	Depth (ft):	40
Capacity (gpm):	Not Reported		

**N563**  
**SSE**  
**1/4 - 1/2 Mile**  
**Lower**

**NJ WELLS      NJDEP3001252314**

Database:	Water Well Permit Information	Permit #:	2600031042
Well Use:	Piezometer	Activity Class:	Well Record
Date Completed:	08-13-1993 210130	Depth (ft):	25
Capacity (gpm):	0		

**N564**  
**SSE**  
**1/4 - 1/2 Mile**  
**Lower**

**NJ WELLS      NJDEP3001252319**

Database:	Water Well Permit Information	Permit #:	2600031040
Well Use:	Monitoring	Activity Class:	Well Record
Date Completed:	10-08-1992 210122	Depth (ft):	22
Capacity (gpm):	Not Reported		

**N565**  
**SSE**  
**1/4 - 1/2 Mile**  
**Lower**

**NJ WELLS      NJDEP3001252318**

Database:	Water Well Permit Information	Permit #:	2600031041
Well Use:	Monitoring	Activity Class:	Permit
Date Completed:	10-01-1992	Depth (ft):	35
Capacity (gpm):	Not Reported		

## GEOCHECK® - PHYSICAL SETTING SOURCE MAP FINDINGS

Map ID  
Direction  
Distance  
Elevation

Database      EDR ID Number

**N566**  
**SSE**  
**1/4 - 1/2 Mile**  
**Lower**

**NJ WELLS      NJDEP3001252317**

Database:	Water Well Permit Information	Permit #:	2600031041
Well Use:	Monitoring	Activity Class:	Decommissioning
Date Completed:	05-11-1999	Depth (ft):	38
Capacity (gpm):	Not Reported		

**N567**  
**SSE**  
**1/4 - 1/2 Mile**  
**Lower**

**NJ WELLS      NJDEP3001252326**

Database:	Water Well Permit Information	Permit #:	2600031036
Well Use:	Monitoring	Activity Class:	Well Record
Date Completed:	08-31-1993 210104	Depth (ft):	41
Capacity (gpm):	0		

**N568**  
**SSE**  
**1/4 - 1/2 Mile**  
**Lower**

**NJ WELLS      NJDEP3001252336**

Database:	Water Well Permit Information	Permit #:	2600030972
Well Use:	Piezometer	Activity Class:	Permit
Date Completed:	09-24-1992	Depth (ft):	30
Capacity (gpm):	Not Reported		

**N569**  
**SSE**  
**1/4 - 1/2 Mile**  
**Lower**

**NJ WELLS      NJDEP3001252335**

Database:	Water Well Permit Information	Permit #:	2600030972
Well Use:	Piezometer	Activity Class:	Decommissioning
Date Completed:	10-05-1999	Depth (ft):	21
Capacity (gpm):	Not Reported		

**N570**  
**SSE**  
**1/4 - 1/2 Mile**  
**Lower**

**NJ WELLS      NJDEP3001252334**

Database:	Water Well Permit Information	Permit #:	2600030972
Well Use:	Piezometer	Activity Class:	Well Record
Date Completed:	11-03-1992 205641	Depth (ft):	21
Capacity (gpm):	Not Reported		

## GEOCHECK® - PHYSICAL SETTING SOURCE MAP FINDINGS

Map ID  
Direction  
Distance  
Elevation

Database      EDR ID Number

**N571**  
**SSE**  
**1/4 - 1/2 Mile**  
**Lower**

**NJ WELLS      NJDEP3001252339**

Database:	Water Well Permit Information	Permit #:	2600030971
Well Use:	Piezometer	Activity Class:	Permit
Date Completed:	09-24-1992	Depth (ft):	30
Capacity (gpm):	Not Reported		

**N572**  
**SSE**  
**1/4 - 1/2 Mile**  
**Lower**

**NJ WELLS      NJDEP3001252338**

Database:	Water Well Permit Information	Permit #:	2600030971
Well Use:	Piezometer	Activity Class:	Decommissioning
Date Completed:	05-11-1999	Depth (ft):	20
Capacity (gpm):	Not Reported		

**N573**  
**SSE**  
**1/4 - 1/2 Mile**  
**Lower**

**NJ WELLS      NJDEP3001252337**

Database:	Water Well Permit Information	Permit #:	2600030971
Well Use:	Piezometer	Activity Class:	Well Record
Date Completed:	10-30-1992 205639	Depth (ft):	20
Capacity (gpm):	Not Reported		

**N574**  
**SSE**  
**1/4 - 1/2 Mile**  
**Lower**

**NJ WELLS      NJDEP3001252330**

Database:	Water Well Permit Information	Permit #:	2600031035
Well Use:	Monitoring	Activity Class:	Permit
Date Completed:	10-01-1992	Depth (ft):	45
Capacity (gpm):	Not Reported		

**N575**  
**SSE**  
**1/4 - 1/2 Mile**  
**Lower**

**NJ WELLS      NJDEP3001252329**

Database:	Water Well Permit Information	Permit #:	2600031035
Well Use:	Monitoring	Activity Class:	Well Record
Date Completed:	09-02-1993 210057	Depth (ft):	45
Capacity (gpm):	0		

## GEOCHECK® - PHYSICAL SETTING SOURCE MAP FINDINGS

Map ID  
Direction  
Distance  
Elevation

Database      EDR ID Number

**N576**  
**SSE**  
**1/4 - 1/2 Mile**  
**Lower**

**NJ WELLS      NJDEP3001252328**

Database:	Water Well Permit Information	Permit #:	2600031036
Well Use:	Monitoring	Activity Class:	Permit
Date Completed:	10-01-1992	Depth (ft):	45
Capacity (gpm):	Not Reported		

**N577**  
**SSE**  
**1/4 - 1/2 Mile**  
**Lower**

**NJ WELLS      NJDEP3001252333**

Database:	Water Well Permit Information	Permit #:	2600030973
Well Use:	Piezometer	Activity Class:	Permit
Date Completed:	09-24-1992	Depth (ft):	30
Capacity (gpm):	Not Reported		

**N578**  
**SSE**  
**1/4 - 1/2 Mile**  
**Lower**

**NJ WELLS      NJDEP3001252332**

Database:	Water Well Permit Information	Permit #:	2600030973
Well Use:	Piezometer	Activity Class:	Decommissioning
Date Completed:	10-05-1999	Depth (ft):	31
Capacity (gpm):	Not Reported		

**N579**  
**SSE**  
**1/4 - 1/2 Mile**  
**Lower**

**NJ WELLS      NJDEP3001252331**

Database:	Water Well Permit Information	Permit #:	2600030973
Well Use:	Piezometer	Activity Class:	Well Record
Date Completed:	11-04-1992 205651	Depth (ft):	31
Capacity (gpm):	Not Reported		

**N580**  
**SSE**  
**1/4 - 1/2 Mile**  
**Lower**

**NJ WELLS      NJDEP3001252403**

Database:	Water Well Permit Information	Permit #:	2600030890
Well Use:	Piezometer	Activity Class:	Well Record
Date Completed:	09-30-1992 205045	Depth (ft):	13
Capacity (gpm):	Not Reported		

## GEOCHECK® - PHYSICAL SETTING SOURCE MAP FINDINGS

Map ID  
Direction  
Distance  
Elevation

Database      EDR ID Number

**N581**  
**SSE**  
**1/4 - 1/2 Mile**  
**Lower**

**NJ WELLS      NJDEP3001252402**

Database:	Water Well Permit Information	Permit #:	2600030891
Well Use:	Piezometer	Activity Class:	Permit
Date Completed:	09-17-1992	Depth (ft):	30
Capacity (gpm):	Not Reported		

**N582**  
**SSE**  
**1/4 - 1/2 Mile**  
**Lower**

**NJ WELLS      NJDEP3001252401**

Database:	Water Well Permit Information	Permit #:	2600030891
Well Use:	Piezometer	Activity Class:	Well Record
Date Completed:	09-30-1992 205051	Depth (ft):	19
Capacity (gpm):	Not Reported		

**N583**  
**SSE**  
**1/4 - 1/2 Mile**  
**Lower**

**NJ WELLS      NJDEP3001252406**

Database:	Water Well Permit Information	Permit #:	2600030889
Well Use:	Piezometer	Activity Class:	Well Record
Date Completed:	11-05-1992 205041	Depth (ft):	36
Capacity (gpm):	Not Reported		

**N584**  
**SSE**  
**1/4 - 1/2 Mile**  
**Lower**

**NJ WELLS      NJDEP3001252405**

Database:	Water Well Permit Information	Permit #:	2600030890
Well Use:	Piezometer	Activity Class:	Permit
Date Completed:	09-17-1992	Depth (ft):	30
Capacity (gpm):	Not Reported		

**N585**  
**SSE**  
**1/4 - 1/2 Mile**  
**Lower**

**NJ WELLS      NJDEP3001252404**

Database:	Water Well Permit Information	Permit #:	2600030890
Well Use:	Piezometer	Activity Class:	Decommissioning
Date Completed:	05-13-1999	Depth (ft):	13
Capacity (gpm):	Not Reported		

## GEOCHECK® - PHYSICAL SETTING SOURCE MAP FINDINGS

Map ID  
Direction  
Distance  
Elevation

Database      EDR ID Number

**N586**  
**SSE**  
**1/4 - 1/2 Mile**  
**Lower**

**NJ WELLS      NJDEP3001252397**

Database:	Water Well Permit Information	Permit #:	2600030893
Well Use:	Piezometer	Activity Class:	Permit
Date Completed:	09-17-1992	Depth (ft):	30
Capacity (gpm):	Not Reported		

**N587**  
**SSE**  
**1/4 - 1/2 Mile**  
**Lower**

**NJ WELLS      NJDEP3001252396**

Database:	Water Well Permit Information	Permit #:	2600030893
Well Use:	Piezometer	Activity Class:	Decommissioning
Date Completed:	05-13-1999	Depth (ft):	21
Capacity (gpm):	Not Reported		

**N588**  
**SSE**  
**1/4 - 1/2 Mile**  
**Lower**

**NJ WELLS      NJDEP3001252395**

Database:	Water Well Permit Information	Permit #:	2600030893
Well Use:	Piezometer	Activity Class:	Well Record
Date Completed:	09-25-1992 205059	Depth (ft):	21
Capacity (gpm):	Not Reported		

**N589**  
**SSE**  
**1/4 - 1/2 Mile**  
**Lower**

**NJ WELLS      NJDEP3001252400**

Database:	Water Well Permit Information	Permit #:	2600030892
Well Use:	Piezometer	Activity Class:	Permit
Date Completed:	09-17-1992	Depth (ft):	30
Capacity (gpm):	Not Reported		

**N590**  
**SSE**  
**1/4 - 1/2 Mile**  
**Lower**

**NJ WELLS      NJDEP3001252399**

Database:	Water Well Permit Information	Permit #:	2600030892
Well Use:	Piezometer	Activity Class:	Decommissioning
Date Completed:	05-13-1999	Depth (ft):	14
Capacity (gpm):	Not Reported		

## GEOCHECK® - PHYSICAL SETTING SOURCE MAP FINDINGS

Map ID  
 Direction  
 Distance  
 Elevation

Database      EDR ID Number

**N591**  
**SSE**  
 1/4 - 1/2 Mile  
 Lower

**NJ WELLS      NJDEP3001252398**

Database:	Water Well Permit Information	Permit #:	2600030892
Well Use:	Piezometer	Activity Class:	Well Record
Date Completed:	09-29-1992 205055	Depth (ft):	14
Capacity (gpm):	Not Reported		

**N592**  
**SSE**  
 1/4 - 1/2 Mile  
 Lower

**NJ WELLS      NJDEP3001252407**

Database:	Water Well Permit Information	Permit #:	2600030889
Well Use:	Piezometer	Activity Class:	Permit
Date Completed:	09-17-1992	Depth (ft):	30
Capacity (gpm):	Not Reported		

**N593**  
**SSE**  
 1/4 - 1/2 Mile  
 Lower

**NJ WELLS      NJDEP3001255068**

Database:	Water Well Permit Information	Permit #:	2600018245
Well Use:	Monitoring	Activity Class:	Permit
Date Completed:	11-17-1989	Depth (ft):	25
Capacity (gpm):	4		

**N594**  
**SSE**  
 1/4 - 1/2 Mile  
 Lower

**NJ WELLS      NJDEP3001255066**

Database:	Water Well Permit Information	Permit #:	2600018246
Well Use:	Monitoring	Activity Class:	Permit
Date Completed:	11-17-1989	Depth (ft):	25
Capacity (gpm):	4		

**N595**  
**SSE**  
 1/4 - 1/2 Mile  
 Lower

**NJ WELLS      NJDEP3001255064**

Database:	Water Well Permit Information	Permit #:	2600018247
Well Use:	Monitoring	Activity Class:	Permit
Date Completed:	11-17-1989	Depth (ft):	25
Capacity (gpm):	4		

## GEOCHECK® - PHYSICAL SETTING SOURCE MAP FINDINGS

Map ID  
Direction  
Distance  
Elevation

Database      EDR ID Number

**N596**  
**SSE**  
**1/4 - 1/2 Mile**  
**Lower**

**NJ WELLS      NJDEP3001257982**

Database:	Water Well Permit Information	Permit #:	2600002012
Well Use:	Industrial	Activity Class:	Permit
Date Completed:	03-23-1959	Depth (ft):	150
Capacity (gpm):	20		

**N597**  
**SSE**  
**1/4 - 1/2 Mile**  
**Lower**

**NJ WELLS      NJDEP3001257656**

Database:	Water Well Permit Information	Permit #:	2600003580
Well Use:	Test	Activity Class:	Permit
Date Completed:	11-01-1965	Depth (ft):	100
Capacity (gpm):	65		

**N598**  
**SSE**  
**1/4 - 1/2 Mile**  
**Lower**

**NJ WELLS      NJDEP3001255070**

Database:	Water Well Permit Information	Permit #:	2600018244
Well Use:	Monitoring	Activity Class:	Permit
Date Completed:	11-17-1989	Depth (ft):	25
Capacity (gpm):	4		

**N599**  
**SSE**  
**1/4 - 1/2 Mile**  
**Lower**

**NJ WELLS      NJDEP3001252410**

Database:	Water Well Permit Information	Permit #:	2600030887
Well Use:	Monitoring	Activity Class:	Permit
Date Completed:	09-17-1992	Depth (ft):	32
Capacity (gpm):	Not Reported		

**N600**  
**SSE**  
**1/4 - 1/2 Mile**  
**Lower**

**NJ WELLS      NJDEP3001252409**

Database:	Water Well Permit Information	Permit #:	2600030888
Well Use:	Piezometer	Activity Class:	Permit
Date Completed:	09-17-1992	Depth (ft):	30
Capacity (gpm):	Not Reported		

## GEOCHECK® - PHYSICAL SETTING SOURCE MAP FINDINGS

Map ID  
 Direction  
 Distance  
 Elevation

Database      EDR ID Number

**N601**  
**SSE**  
 1/4 - 1/2 Mile  
 Lower

**NJ WELLS      NJDEP3001252408**

Database:	Water Well Permit Information	Permit #:	2600030888
Well Use:	Piezometer	Activity Class:	Well Record
Date Completed:	11-05-1992 205036	Depth (ft):	23
Capacity (gpm):	Not Reported		

**N602**  
**SSE**  
 1/4 - 1/2 Mile  
 Lower

**NJ WELLS      NJDEP3001254623**

Database:	Water Well Permit Information	Permit #:	2600020627
Well Use:	Monitoring	Activity Class:	Permit
Date Completed:	06-01-1990	Depth (ft):	20
Capacity (gpm):	Not Reported		

**N603**  
**SSE**  
 1/4 - 1/2 Mile  
 Lower

**NJ WELLS      NJDEP3001254622**

Database:	Water Well Permit Information	Permit #:	2600020628
Well Use:	Monitoring	Activity Class:	Permit
Date Completed:	06-01-1990	Depth (ft):	20
Capacity (gpm):	Not Reported		

**N604**  
**SSE**  
 1/4 - 1/2 Mile  
 Lower

**NJ WELLS      NJDEP3001254621**

Database:	Water Well Permit Information	Permit #:	2600020629
Well Use:	Monitoring	Activity Class:	Permit
Date Completed:	06-01-1990	Depth (ft):	20
Capacity (gpm):	Not Reported		

**N605**  
**SSE**  
 1/4 - 1/2 Mile  
 Lower

**NJ WELLS      NJDEP3001252373**

Database:	Water Well Permit Information	Permit #:	2600030959
Well Use:	Piezometer	Activity Class:	Well Record
Date Completed:	10-28-1992 205550	Depth (ft):	26
Capacity (gpm):	Not Reported		

## GEOCHECK® - PHYSICAL SETTING SOURCE MAP FINDINGS

Map ID  
 Direction  
 Distance  
 Elevation

Database      EDR ID Number

**N606**  
**SSE**  
 1/4 - 1/2 Mile  
 Lower

**NJ WELLS      NJDEP3001252372**

Database:	Water Well Permit Information	Permit #:	2600030960
Well Use:	Piezometer	Activity Class:	Permit
Date Completed:	09-24-1992	Depth (ft):	30
Capacity (gpm):	Not Reported		

**N607**  
**SSE**  
 1/4 - 1/2 Mile  
 Lower

**NJ WELLS      NJDEP3001252371**

Database:	Water Well Permit Information	Permit #:	2600030960
Well Use:	Piezometer	Activity Class:	Decommissioning
Date Completed:	10-05-1999	Depth (ft):	38
Capacity (gpm):	Not Reported		

**N608**  
**SSE**  
 1/4 - 1/2 Mile  
 Lower

**NJ WELLS      NJDEP3001252381**

Database:	Water Well Permit Information	Permit #:	2600030900
Well Use:	Monitoring	Activity Class:	Well Record
Date Completed:	11-09-1992 204549	Depth (ft):	22
Capacity (gpm):	0		

**N609**  
**SSE**  
 1/4 - 1/2 Mile  
 Lower

**NJ WELLS      NJDEP3001252375**

Database:	Water Well Permit Information	Permit #:	2600030959
Well Use:	Piezometer	Activity Class:	Permit
Date Completed:	09-24-1992	Depth (ft):	30
Capacity (gpm):	Not Reported		

**N610**  
**SSE**  
 1/4 - 1/2 Mile  
 Lower

**NJ WELLS      NJDEP3001252374**

Database:	Water Well Permit Information	Permit #:	2600030959
Well Use:	Piezometer	Activity Class:	Decommissioning
Date Completed:	10-05-1999	Depth (ft):	26
Capacity (gpm):	Not Reported		

## GEOCHECK® - PHYSICAL SETTING SOURCE MAP FINDINGS

Map ID  
 Direction  
 Distance  
 Elevation

Database      EDR ID Number

**N611**  
**SSE**  
 1/4 - 1/2 Mile  
 Lower

**NJ WELLS      NJDEP3001252367**

Database:	Water Well Permit Information	Permit #:	2600030961
Well Use:	Piezometer	Activity Class:	Well Record
Date Completed:	10-02-1992 205559	Depth (ft):	29
Capacity (gpm):	Not Reported		

**N612**  
**SSE**  
 1/4 - 1/2 Mile  
 Lower

**NJ WELLS      NJDEP3001252366**

Database:	Water Well Permit Information	Permit #:	2600030962
Well Use:	Piezometer	Activity Class:	Permit
Date Completed:	09-24-1992	Depth (ft):	30
Capacity (gpm):	Not Reported		

**N613**  
**SSE**  
 1/4 - 1/2 Mile  
 Lower

**NJ WELLS      NJDEP3001252365**

Database:	Water Well Permit Information	Permit #:	2600030962
Well Use:	Piezometer	Activity Class:	Decommissioning
Date Completed:	10-05-1999	Depth (ft):	46
Capacity (gpm):	Not Reported		

**N614**  
**SSE**  
 1/4 - 1/2 Mile  
 Lower

**NJ WELLS      NJDEP3001252370**

Database:	Water Well Permit Information	Permit #:	2600030960
Well Use:	Piezometer	Activity Class:	Well Record
Date Completed:	10-28-1992 205554	Depth (ft):	38
Capacity (gpm):	Not Reported		

**N615**  
**SSE**  
 1/4 - 1/2 Mile  
 Lower

**NJ WELLS      NJDEP3001252369**

Database:	Water Well Permit Information	Permit #:	2600030961
Well Use:	Piezometer	Activity Class:	Permit
Date Completed:	09-24-1992	Depth (ft):	30
Capacity (gpm):	Not Reported		

## GEOCHECK® - PHYSICAL SETTING SOURCE MAP FINDINGS

Map ID  
Direction  
Distance  
Elevation

Database      EDR ID Number

**N616**  
**SSE**  
**1/4 - 1/2 Mile**  
**Lower**

**NJ WELLS      NJDEP3001252368**

Database:	Water Well Permit Information	Permit #:	2600030961
Well Use:	Piezometer	Activity Class:	Decommissioning
Date Completed:	10-05-1999	Depth (ft):	29
Capacity (gpm):	Not Reported		

**N617**  
**SSE**  
**1/4 - 1/2 Mile**  
**Lower**

**NJ WELLS      NJDEP3001252382**

Database:	Water Well Permit Information	Permit #:	2600030900
Well Use:	Monitoring	Activity Class:	Permit
Date Completed:	09-17-1992	Depth (ft):	35
Capacity (gpm):	Not Reported		

**N618**  
**SSE**  
**1/4 - 1/2 Mile**  
**Lower**

**NJ WELLS      NJDEP3001252391**

Database:	Water Well Permit Information	Permit #:	2600030895
Well Use:	Piezometer	Activity Class:	Permit
Date Completed:	09-17-1992	Depth (ft):	30
Capacity (gpm):	Not Reported		

**N619**  
**SSE**  
**1/4 - 1/2 Mile**  
**Lower**

**NJ WELLS      NJDEP3001252390**

Database:	Water Well Permit Information	Permit #:	2600030895
Well Use:	Piezometer	Activity Class:	Decommissioning
Date Completed:	05-13-1999	Depth (ft):	21
Capacity (gpm):	Not Reported		

**N620**  
**SSE**  
**1/4 - 1/2 Mile**  
**Lower**

**NJ WELLS      NJDEP3001252389**

Database:	Water Well Permit Information	Permit #:	2600030895
Well Use:	Piezometer	Activity Class:	Well Record
Date Completed:	09-28-1992 205112	Depth (ft):	21
Capacity (gpm):	Not Reported		

## GEOCHECK® - PHYSICAL SETTING SOURCE MAP FINDINGS

Map ID  
Direction  
Distance  
Elevation

Database      EDR ID Number

**N621**  
**SSE**  
**1/4 - 1/2 Mile**  
**Lower**

**NJ WELLS      NJDEP3001252394**

Database:	Water Well Permit Information	Permit #:	2600030894
Well Use:	Piezometer	Activity Class:	Permit
Date Completed:	09-17-1992	Depth (ft):	30
Capacity (gpm):	Not Reported		

**N622**  
**SSE**  
**1/4 - 1/2 Mile**  
**Lower**

**NJ WELLS      NJDEP3001252393**

Database:	Water Well Permit Information	Permit #:	2600030894
Well Use:	Piezometer	Activity Class:	Decommissioning
Date Completed:	05-13-1999	Depth (ft):	15
Capacity (gpm):	Not Reported		

**N623**  
**SSE**  
**1/4 - 1/2 Mile**  
**Lower**

**NJ WELLS      NJDEP3001252392**

Database:	Water Well Permit Information	Permit #:	2600030894
Well Use:	Piezometer	Activity Class:	Well Record
Date Completed:	09-29-1992 205102	Depth (ft):	15
Capacity (gpm):	Not Reported		

**N624**  
**SSE**  
**1/4 - 1/2 Mile**  
**Lower**

**NJ WELLS      NJDEP3001252385**

Database:	Water Well Permit Information	Permit #:	2600030899
Well Use:	Monitoring	Activity Class:	Permit
Date Completed:	09-17-1992	Depth (ft):	30
Capacity (gpm):	Not Reported		

**N625**  
**SSE**  
**1/4 - 1/2 Mile**  
**Lower**

**NJ WELLS      NJDEP3001252384**

Database:	Water Well Permit Information	Permit #:	2600030899
Well Use:	Monitoring	Activity Class:	Decommissioning
Date Completed:	10-21-1999	Depth (ft):	17
Capacity (gpm):	Not Reported		

## GEOCHECK® - PHYSICAL SETTING SOURCE MAP FINDINGS

Map ID  
Direction  
Distance  
Elevation

Database      EDR ID Number

**N626**  
**SSE**  
**1/4 - 1/2 Mile**  
**Lower**

**NJ WELLS      NJDEP3001252383**

Database:	Water Well Permit Information	Permit #:	2600030899
Well Use:	Monitoring	Activity Class:	Well Record
Date Completed:	09-24-1992 205141	Depth (ft):	17
Capacity (gpm):	Not Reported		

**N627**  
**SSE**  
**1/4 - 1/2 Mile**  
**Lower**

**NJ WELLS      NJDEP3001252388**

Database:	Water Well Permit Information	Permit #:	2600030898
Well Use:	Monitoring	Activity Class:	Permit
Date Completed:	09-17-1992	Depth (ft):	32
Capacity (gpm):	Not Reported		

**N628**  
**SSE**  
**1/4 - 1/2 Mile**  
**Lower**

**NJ WELLS      NJDEP3001252387**

Database:	Water Well Permit Information	Permit #:	2600030898
Well Use:	Monitoring	Activity Class:	Decommissioning
Date Completed:	05-10-1999	Depth (ft):	23
Capacity (gpm):	Not Reported		

**N629**  
**SSE**  
**1/4 - 1/2 Mile**  
**Lower**

**NJ WELLS      NJDEP3001252386**

Database:	Water Well Permit Information	Permit #:	2600030898
Well Use:	Monitoring	Activity Class:	Well Record
Date Completed:	09-24-1992 205137	Depth (ft):	23
Capacity (gpm):	Not Reported		

**N630**  
**SSE**  
**1/4 - 1/2 Mile**  
**Lower**

**NJ WELLS      NJDEP3001249003**

Database:	Water Well Permit Information	Permit #:	2600052101
Well Use:	Monitoring	Activity Class:	Permit
Date Completed:	10-14-1998	Depth (ft):	30
Capacity (gpm):	0		

## GEOCHECK® - PHYSICAL SETTING SOURCE MAP FINDINGS

Map ID  
 Direction  
 Distance  
 Elevation

Database      EDR ID Number

**N631**  
**SSE**  
 1/4 - 1/2 Mile  
 Lower

**NJ WELLS      NJDEP3001249002**

Database:	Water Well Permit Information	Permit #:	2600052101
Well Use:	Monitoring	Activity Class:	Well Record
Date Completed:	10-21-1998 221331	Depth (ft):	16
Capacity (gpm):	0		

**N632**  
**SSE**  
 1/4 - 1/2 Mile  
 Lower

**NJ WELLS      NJDEP3001249001**

Database:	Water Well Permit Information	Permit #:	2600052102
Well Use:	Monitoring	Activity Class:	Permit
Date Completed:	10-14-1998	Depth (ft):	30
Capacity (gpm):	0		

**N633**  
**SSE**  
 1/4 - 1/2 Mile  
 Lower

**NJ WELLS      NJDEP3001249748**

Database:	Water Well Permit Information	Permit #:	2600047473
Well Use:	Recovery	Activity Class:	Well Record
Date Completed:	09-15-1997 173405	Depth (ft):	70
Capacity (gpm):	Not Reported		

**N634**  
**SSE**  
 1/4 - 1/2 Mile  
 Lower

**NJ WELLS      NJDEP3001249747**

Database:	Water Well Permit Information	Permit #:	2600047474
Well Use:	Recovery	Activity Class:	Permit
Date Completed:	05-05-1997	Depth (ft):	70
Capacity (gpm):	13		

**N635**  
**SSE**  
 1/4 - 1/2 Mile  
 Lower

**NJ WELLS      NJDEP3001249746**

Database:	Water Well Permit Information	Permit #:	2600047474
Well Use:	Recovery	Activity Class:	Well Record
Date Completed:	09-17-1997 174222	Depth (ft):	70
Capacity (gpm):	Not Reported		

## GEOCHECK® - PHYSICAL SETTING SOURCE MAP FINDINGS

Map ID  
Direction  
Distance  
Elevation

Database      EDR ID Number

**N636**  
**SSE**  
**1/4 - 1/2 Mile**  
**Lower**

**NJ WELLS      NJDEP3001248997**

Database:	Water Well Permit Information	Permit #:	2600052104
Well Use:	Monitoring	Activity Class:	Permit
Date Completed:	10-14-1998	Depth (ft):	30
Capacity (gpm):	0		

**N637**  
**SSE**  
**1/4 - 1/2 Mile**  
**Lower**

**NJ WELLS      NJDEP3001248996**

Database:	Water Well Permit Information	Permit #:	2600052104
Well Use:	Monitoring	Activity Class:	Well Record
Date Completed:	11-12-1998 221337	Depth (ft):	24
Capacity (gpm):	0		

**N638**  
**SSE**  
**1/4 - 1/2 Mile**  
**Lower**

**NJ WELLS      NJDEP3001248995**

Database:	Water Well Permit Information	Permit #:	2600052105
Well Use:	Recovery	Activity Class:	Permit
Date Completed:	10-14-1998	Depth (ft):	30
Capacity (gpm):	10		

**N639**  
**SSE**  
**1/4 - 1/2 Mile**  
**Lower**

**NJ WELLS      NJDEP3001249000**

Database:	Water Well Permit Information	Permit #:	2600052102
Well Use:	Monitoring	Activity Class:	Well Record
Date Completed:	11-16-1998 221334	Depth (ft):	22
Capacity (gpm):	0		

**N640**  
**SSE**  
**1/4 - 1/2 Mile**  
**Lower**

**NJ WELLS      NJDEP3001248999**

Database:	Water Well Permit Information	Permit #:	2600052103
Well Use:	Monitoring	Activity Class:	Permit
Date Completed:	10-14-1998	Depth (ft):	30
Capacity (gpm):	0		

## GEOCHECK® - PHYSICAL SETTING SOURCE MAP FINDINGS

Map ID  
Direction  
Distance  
Elevation

Database      EDR ID Number

**N641**  
**SSE**  
**1/4 - 1/2 Mile**  
**Lower**

**NJ WELLS      NJDEP3001248998**

Database:	Water Well Permit Information	Permit #:	2600052103
Well Use:	Monitoring	Activity Class:	Well Record
Date Completed:	11-13-1998 014845	Depth (ft):	21
Capacity (gpm):	0		

**N642**  
**SSE**  
**1/4 - 1/2 Mile**  
**Lower**

**NJ WELLS      NJDEP3001249749**

Database:	Water Well Permit Information	Permit #:	2600047473
Well Use:	Recovery	Activity Class:	Permit
Date Completed:	05-05-1997	Depth (ft):	70
Capacity (gpm):	13		

**N643**  
**SSE**  
**1/4 - 1/2 Mile**  
**Lower**

**NJ WELLS      NJDEP3001249758**

Database:	Water Well Permit Information	Permit #:	2600047469
Well Use:	Piezometer	Activity Class:	Well Record
Date Completed:	09-18-1997 173352	Depth (ft):	65
Capacity (gpm):	Not Reported		

**N644**  
**SSE**  
**1/4 - 1/2 Mile**  
**Lower**

**NJ WELLS      NJDEP3001249757**

Database:	Water Well Permit Information	Permit #:	2600047470
Well Use:	Piezometer	Activity Class:	Permit
Date Completed:	05-05-1997	Depth (ft):	70
Capacity (gpm):	Not Reported		

**N645**  
**SSE**  
**1/4 - 1/2 Mile**  
**Lower**

**NJ WELLS      NJDEP3001249756**

Database:	Water Well Permit Information	Permit #:	2600047470
Well Use:	Piezometer	Activity Class:	Decommissioning
Date Completed:	05-11-1999	Depth (ft):	104
Capacity (gpm):	0		

## GEOCHECK® - PHYSICAL SETTING SOURCE MAP FINDINGS

Map ID  
Direction  
Distance  
Elevation

Database      EDR ID Number

**N646**  
**SSE**  
**1/4 - 1/2 Mile**  
**Lower**

**NJ WELLS      NJDEP3001249761**

Database:	Water Well Permit Information	Permit #:	2600047468
Well Use:	Piezometer	Activity Class:	Well Record
Date Completed:	09-17-1997	Depth (ft):	45
Capacity (gpm):	0		

**N647**  
**SSE**  
**1/4 - 1/2 Mile**  
**Lower**

**NJ WELLS      NJDEP3001249760**

Database:	Water Well Permit Information	Permit #:	2600047469
Well Use:	Piezometer	Activity Class:	Permit
Date Completed:	05-05-1997	Depth (ft):	70
Capacity (gpm):	Not Reported		

**N648**  
**SSE**  
**1/4 - 1/2 Mile**  
**Lower**

**NJ WELLS      NJDEP3001249759**

Database:	Water Well Permit Information	Permit #:	2600047469
Well Use:	Piezometer	Activity Class:	Decommissioning
Date Completed:	05-11-1999	Depth (ft):	65
Capacity (gpm):	Not Reported		

**N649**  
**SSE**  
**1/4 - 1/2 Mile**  
**Lower**

**NJ WELLS      NJDEP3001249752**

Database:	Water Well Permit Information	Permit #:	2600047471
Well Use:	Piezometer	Activity Class:	Well Record
Date Completed:	09-24-1997 173358	Depth (ft):	90
Capacity (gpm):	Not Reported		

**N650**  
**SSE**  
**1/4 - 1/2 Mile**  
**Lower**

**NJ WELLS      NJDEP3001249751**

Database:	Water Well Permit Information	Permit #:	2600047472
Well Use:	Recovery	Activity Class:	Permit
Date Completed:	05-05-1997	Depth (ft):	70
Capacity (gpm):	13		

## GEOCHECK® - PHYSICAL SETTING SOURCE MAP FINDINGS

Map ID  
Direction  
Distance  
Elevation

Database      EDR ID Number

**N651**  
**SSE**  
**1/4 - 1/2 Mile**  
**Lower**

**NJ WELLS      NJDEP3001249750**

Database:	Water Well Permit Information	Permit #:	2600047472
Well Use:	Recovery	Activity Class:	Well Record
Date Completed:	09-11-1997 174221	Depth (ft):	70
Capacity (gpm):	Not Reported		

**N652**  
**SSE**  
**1/4 - 1/2 Mile**  
**Lower**

**NJ WELLS      NJDEP3001249755**

Database:	Water Well Permit Information	Permit #:	2600047470
Well Use:	Piezometer	Activity Class:	Well Record
Date Completed:	02-21-9979 173356	Depth (ft):	104
Capacity (gpm):	0		

**N653**  
**SSE**  
**1/4 - 1/2 Mile**  
**Lower**

**NJ WELLS      NJDEP3001249754**

Database:	Water Well Permit Information	Permit #:	2600047471
Well Use:	Piezometer	Activity Class:	Permit
Date Completed:	05-05-1997	Depth (ft):	70
Capacity (gpm):	Not Reported		

**N654**  
**SSE**  
**1/4 - 1/2 Mile**  
**Lower**

**NJ WELLS      NJDEP3001249753**

Database:	Water Well Permit Information	Permit #:	2600047471
Well Use:	Piezometer	Activity Class:	Decommissioning
Date Completed:	05-11-1999	Depth (ft):	90
Capacity (gpm):	Not Reported		

**N655**  
**SSE**  
**1/4 - 1/2 Mile**  
**Lower**

**NJ WELLS      NJDEP3001248589**

Database:	Water Well Permit Information	Permit #:	2600054397
Well Use:	Gas Vent Extraction	Activity Class:	Well Record
Date Completed:	07-13-1999 101320	Depth (ft):	50
Capacity (gpm):	Not Reported		

## GEOCHECK® - PHYSICAL SETTING SOURCE MAP FINDINGS

Map ID  
Direction  
Distance  
Elevation

Database      EDR ID Number

**N656**  
**SSE**  
**1/4 - 1/2 Mile**  
**Lower**

**NJ WELLS      NJDEP3001248588**

Database:	Water Well Permit Information	Permit #:	2600054398
Well Use:	Gas Vent Extraction	Activity Class:	Permit
Date Completed:	06-25-1999	Depth (ft):	8
Capacity (gpm):	0		

**N657**  
**SSE**  
**1/4 - 1/2 Mile**  
**Lower**

**NJ WELLS      NJDEP3001248587**

Database:	Water Well Permit Information	Permit #:	2600054398
Well Use:	Gas Vent Extraction	Activity Class:	Well Record
Date Completed:	07-29-1999 101326	Depth (ft):	8
Capacity (gpm):	Not Reported		

**N658**  
**SSE**  
**1/4 - 1/2 Mile**  
**Lower**

**NJ WELLS      NJDEP3001248594**

Database:	Water Well Permit Information	Permit #:	2600054396
Well Use:	Gas Vent Extraction	Activity Class:	Permit
Date Completed:	06-25-1999	Depth (ft):	50
Capacity (gpm):	0		

**N659**  
**SSE**  
**1/4 - 1/2 Mile**  
**Lower**

**NJ WELLS      NJDEP3001248592**

Database:	Water Well Permit Information	Permit #:	2600054396
Well Use:	Gas Vent Extraction	Activity Class:	Well Record
Date Completed:	07-28-1999 101317	Depth (ft):	46
Capacity (gpm):	Not Reported		

**N660**  
**SSE**  
**1/4 - 1/2 Mile**  
**Lower**

**NJ WELLS      NJDEP3001248591**

Database:	Water Well Permit Information	Permit #:	2600054397
Well Use:	Gas Vent Extraction	Activity Class:	Permit
Date Completed:	06-25-1999	Depth (ft):	50
Capacity (gpm):	0		

## GEOCHECK® - PHYSICAL SETTING SOURCE MAP FINDINGS

Map ID  
Direction  
Distance  
Elevation

Database      EDR ID Number

**N661**  
**SSE**  
**1/4 - 1/2 Mile**  
**Lower**

**NJ WELLS      NJDEP3001248583**

Database:	Water Well Permit Information	Permit #:	2600054400
Well Use:	Gas Vent Extraction	Activity Class:	Well Record
Date Completed:	07-29-1999 101328	Depth (ft):	8
Capacity (gpm):	Not Reported		

**N662**  
**SSE**  
**1/4 - 1/2 Mile**  
**Lower**

**NJ WELLS      NJDEP3001248581**

Database:	Water Well Permit Information	Permit #:	2600054401
Well Use:	Gas Vent Extraction	Activity Class:	Permit
Date Completed:	06-25-1999	Depth (ft):	8
Capacity (gpm):	0		

**N663**  
**SSE**  
**1/4 - 1/2 Mile**  
**Lower**

**NJ WELLS      NJDEP3001248580**

Database:	Water Well Permit Information	Permit #:	2600054401
Well Use:	Gas Vent Extraction	Activity Class:	Well Record
Date Completed:	07-14-1999 101330	Depth (ft):	8
Capacity (gpm):	Not Reported		

**N664**  
**SSE**  
**1/4 - 1/2 Mile**  
**Lower**

**NJ WELLS      NJDEP3001248586**

Database:	Water Well Permit Information	Permit #:	2600054399
Well Use:	Gas Vent Extraction	Activity Class:	Permit
Date Completed:	06-25-1999	Depth (ft):	8
Capacity (gpm):	0		

**N665**  
**SSE**  
**1/4 - 1/2 Mile**  
**Lower**

**NJ WELLS      NJDEP3001248585**

Database:	Water Well Permit Information	Permit #:	2600054399
Well Use:	Gas Vent Extraction	Activity Class:	Well Record
Date Completed:	07-29-1999 161838	Depth (ft):	8
Capacity (gpm):	Not Reported		

## GEOCHECK® - PHYSICAL SETTING SOURCE MAP FINDINGS

Map ID  
Direction  
Distance  
Elevation

Database      EDR ID Number

**N666**  
**SSE**  
**1/4 - 1/2 Mile**  
**Lower**

**NJ WELLS      NJDEP3001248584**

Database:	Water Well Permit Information	Permit #:	2600054400
Well Use:	Gas Vent Extraction	Activity Class:	Permit
Date Completed:	06-25-1999	Depth (ft):	8
Capacity (gpm):	0		

**N667**  
**SSE**  
**1/4 - 1/2 Mile**  
**Lower**

**NJ WELLS      NJDEP3001248595**

Database:	Water Well Permit Information	Permit #:	2600054395
Well Use:	Gas Vent Extraction	Activity Class:	Well Record
Date Completed:	07-14-1999 101315	Depth (ft):	50
Capacity (gpm):	Not Reported		

**N668**  
**SSE**  
**1/4 - 1/2 Mile**  
**Lower**

**NJ WELLS      NJDEP3001248608**

Database:	Water Well Permit Information	Permit #:	2600054391
Well Use:	Gas Vent Extraction	Activity Class:	Permit
Date Completed:	06-25-1999	Depth (ft):	50
Capacity (gpm):	0		

**N669**  
**SSE**  
**1/4 - 1/2 Mile**  
**Lower**

**NJ WELLS      NJDEP3001248607**

Database:	Water Well Permit Information	Permit #:	2600054391
Well Use:	Gas Vent Extraction	Activity Class:	Well Record
Date Completed:	07-14-1999 101304	Depth (ft):	50
Capacity (gpm):	Not Reported		

**N670**  
**SSE**  
**1/4 - 1/2 Mile**  
**Lower**

**NJ WELLS      NJDEP3001248605**

Database:	Water Well Permit Information	Permit #:	2600054392
Well Use:	Gas Vent Extraction	Activity Class:	Permit
Date Completed:	06-25-1999	Depth (ft):	50
Capacity (gpm):	0		

## GEOCHECK® - PHYSICAL SETTING SOURCE MAP FINDINGS

Map ID  
Direction  
Distance  
Elevation

Database      EDR ID Number

**N671**  
**SSE**  
**1/4 - 1/2 Mile**  
**Lower**

**NJ WELLS      NJDEP3001248994**

Database:	Water Well Permit Information	Permit #:	2600052105
Well Use:	Recovery	Activity Class:	Well Record
Date Completed:	11-16-1998 221524	Depth (ft):	25
Capacity (gpm):	0		

**N672**  
**SSE**  
**1/4 - 1/2 Mile**  
**Lower**

**NJ WELLS      NJDEP3001248611**

Database:	Water Well Permit Information	Permit #:	2600054390
Well Use:	Gas Vent Extraction	Activity Class:	Permit
Date Completed:	06-25-1999	Depth (ft):	50
Capacity (gpm):	0		

**N673**  
**SSE**  
**1/4 - 1/2 Mile**  
**Lower**

**NJ WELLS      NJDEP3001248609**

Database:	Water Well Permit Information	Permit #:	2600054390
Well Use:	Gas Vent Extraction	Activity Class:	Well Record
Date Completed:	07-20-1999 101302	Depth (ft):	50
Capacity (gpm):	Not Reported		

**N674**  
**SSE**  
**1/4 - 1/2 Mile**  
**Lower**

**NJ WELLS      NJDEP3001248600**

Database:	Water Well Permit Information	Permit #:	2600054394
Well Use:	Gas Vent Extraction	Activity Class:	Permit
Date Completed:	06-25-1999	Depth (ft):	50
Capacity (gpm):	0		

**N675**  
**SSE**  
**1/4 - 1/2 Mile**  
**Lower**

**NJ WELLS      NJDEP3001248599**

Database:	Water Well Permit Information	Permit #:	2600054394
Well Use:	Gas Vent Extraction	Activity Class:	Well Record
Date Completed:	07-21-1999 101313	Depth (ft):	47
Capacity (gpm):	Not Reported		

## GEOCHECK® - PHYSICAL SETTING SOURCE MAP FINDINGS

Map ID  
Direction  
Distance  
Elevation

Database      EDR ID Number

**N676**  
**SSE**  
**1/4 - 1/2 Mile**  
**Lower**

**NJ WELLS      NJDEP3001248597**

Database:	Water Well Permit Information	Permit #:	2600054395
Well Use:	Gas Vent Extraction	Activity Class:	Permit
Date Completed:	06-25-1999	Depth (ft):	50
Capacity (gpm):	0		

**N677**  
**SSE**  
**1/4 - 1/2 Mile**  
**Lower**

**NJ WELLS      NJDEP3001248603**

Database:	Water Well Permit Information	Permit #:	2600054392
Well Use:	Gas Vent Extraction	Activity Class:	Well Record
Date Completed:	07-15-1999 101308	Depth (ft):	50
Capacity (gpm):	Not Reported		

**N678**  
**SSE**  
**1/4 - 1/2 Mile**  
**Lower**

**NJ WELLS      NJDEP3001248602**

Database:	Water Well Permit Information	Permit #:	2600054393
Well Use:	Gas Vent Extraction	Activity Class:	Permit
Date Completed:	06-25-1999	Depth (ft):	50
Capacity (gpm):	0		

**N679**  
**SSE**  
**1/4 - 1/2 Mile**  
**Lower**

**NJ WELLS      NJDEP3001248601**

Database:	Water Well Permit Information	Permit #:	2600054393
Well Use:	Gas Vent Extraction	Activity Class:	Well Record
Date Completed:	07-26-1999 101311	Depth (ft):	50
Capacity (gpm):	Not Reported		

**N680**  
**SSE**  
**1/4 - 1/2 Mile**  
**Lower**

**NJ WELLS      NJDEP3001252145**

Database:	Water Well Permit Information	Permit #:	2600032116
Well Use:	Monitoring	Activity Class:	Permit
Date Completed:	12-31-1992	Depth (ft):	25
Capacity (gpm):	Not Reported		

## GEOCHECK® - PHYSICAL SETTING SOURCE MAP FINDINGS

Map ID  
 Direction  
 Distance  
 Elevation

Database      EDR ID Number

**N681**  
**SSE**  
 1/4 - 1/2 Mile  
 Lower

**NJ WELLS      NJDEP3001252144**

Database:	Water Well Permit Information	Permit #:	2600032116
Well Use:	Monitoring	Activity Class:	Well Record
Date Completed:	01-14-1993 215314	Depth (ft):	19
Capacity (gpm):	Not Reported		

**N682**  
**SSE**  
 1/4 - 1/2 Mile  
 Lower

**NJ WELLS      NJDEP3001252143**

Database:	Water Well Permit Information	Permit #:	2600032117
Well Use:	Monitoring	Activity Class:	Permit
Date Completed:	12-31-1992	Depth (ft):	25
Capacity (gpm):	Not Reported		

**N683**  
**SSE**  
 1/4 - 1/2 Mile  
 Lower

**NJ WELLS      NJDEP3001252296**

Database:	Water Well Permit Information	Permit #:	2600031051
Well Use:	Piezometer	Activity Class:	Permit
Date Completed:	10-01-1992	Depth (ft):	40
Capacity (gpm):	Not Reported		

**N684**  
**SSE**  
 1/4 - 1/2 Mile  
 Lower

**NJ WELLS      NJDEP3001252147**

Database:	Water Well Permit Information	Permit #:	2600032115
Well Use:	Monitoring	Activity Class:	Permit
Date Completed:	12-31-1992	Depth (ft):	25
Capacity (gpm):	Not Reported		

**N685**  
**SSE**  
 1/4 - 1/2 Mile  
 Lower

**NJ WELLS      NJDEP3001252146**

Database:	Water Well Permit Information	Permit #:	2600032115
Well Use:	Monitoring	Activity Class:	Well Record
Date Completed:	01-13-1993 215310	Depth (ft):	18
Capacity (gpm):	Not Reported		

## GEOCHECK® - PHYSICAL SETTING SOURCE MAP FINDINGS

Map ID  
 Direction  
 Distance  
 Elevation

Database      EDR ID Number

**N686**  
**SSE**  
 1/4 - 1/2 Mile  
 Lower

**NJ WELLS      NJDEP3001251874**

Database:	Water Well Permit Information	Permit #:	2600033576
Well Use:	Recovery	Activity Class:	Permit
Date Completed:	05-25-1993	Depth (ft):	25
Capacity (gpm):	5		

**N687**  
**SSE**  
 1/4 - 1/2 Mile  
 Lower

**NJ WELLS      NJDEP3001251873**

Database:	Water Well Permit Information	Permit #:	2600033576
Well Use:	Recovery	Activity Class:	Well Record
Date Completed:	05-26-1993 235719	Depth (ft):	39
Capacity (gpm):	Not Reported		

**N688**  
**SSE**  
 1/4 - 1/2 Mile  
 Lower

**NJ WELLS      NJDEP3001250741**

Database:	Water Well Permit Information	Permit #:	2600040729
Well Use:	Monitoring	Activity Class:	Permit
Date Completed:	05-16-1995	Depth (ft):	500
Capacity (gpm):	Not Reported		

**N689**  
**SSE**  
 1/4 - 1/2 Mile  
 Lower

**NJ WELLS      NJDEP3001252142**

Database:	Water Well Permit Information	Permit #:	2600032117
Well Use:	Monitoring	Activity Class:	Well Record
Date Completed:	01-13-1993 215316	Depth (ft):	19
Capacity (gpm):	Not Reported		

**N690**  
**SSE**  
 1/4 - 1/2 Mile  
 Lower

**NJ WELLS      NJDEP3001251876**

Database:	Water Well Permit Information	Permit #:	2600033574
Well Use:	Monitoring	Activity Class:	Permit
Date Completed:	05-20-1993	Depth (ft):	90
Capacity (gpm):	Not Reported		

## GEOCHECK® - PHYSICAL SETTING SOURCE MAP FINDINGS

Map ID  
 Direction  
 Distance  
 Elevation

Database      EDR ID Number

**N691**  
**SSE**  
 1/4 - 1/2 Mile  
 Lower

**NJ WELLS      NJDEP3001251875**

Database:	Water Well Permit Information	Permit #:	2600033574
Well Use:	Monitoring	Activity Class:	Well Record
Date Completed:	07-09-1992 235708	Depth (ft):	75
Capacity (gpm):	Not Reported		

**N692**  
**SSE**  
 1/4 - 1/2 Mile  
 Lower

**NJ WELLS      NJDEP3001252297**

Database:	Water Well Permit Information	Permit #:	2600031050
Well Use:	Piezometer	Activity Class:	Permit
Date Completed:	10-01-1992	Depth (ft):	40
Capacity (gpm):	Not Reported		

**N693**  
**SSE**  
 1/4 - 1/2 Mile  
 Lower

**NJ WELLS      NJDEP3001252308**

Database:	Water Well Permit Information	Permit #:	2600031044
Well Use:	Piezometer	Activity Class:	Well Record
Date Completed:	08-25-1993 210144	Depth (ft):	18
Capacity (gpm):	0		

**N694**  
**SSE**  
 1/4 - 1/2 Mile  
 Lower

**NJ WELLS      NJDEP3001252306**

Database:	Water Well Permit Information	Permit #:	2600031045
Well Use:	Piezometer	Activity Class:	Permit
Date Completed:	10-01-1992	Depth (ft):	40
Capacity (gpm):	Not Reported		

**N695**  
**SSE**  
 1/4 - 1/2 Mile  
 Lower

**NJ WELLS      NJDEP3001252305**

Database:	Water Well Permit Information	Permit #:	2600031045
Well Use:	Piezometer	Activity Class:	Well Record
Date Completed:	08-24-1993 210150	Depth (ft):	33
Capacity (gpm):	0		

## GEOCHECK® - PHYSICAL SETTING SOURCE MAP FINDINGS

Map ID  
Direction  
Distance  
Elevation

Database      EDR ID Number

**N696**  
**SSE**  
**1/4 - 1/2 Mile**  
**Lower**

**NJ WELLS      NJDEP3001252312**

Database:	Water Well Permit Information	Permit #:	2600031043
Well Use:	Piezometer	Activity Class:	Permit
Date Completed:	10-01-1992	Depth (ft):	40
Capacity (gpm):	Not Reported		

**N697**  
**SSE**  
**1/4 - 1/2 Mile**  
**Lower**

**NJ WELLS      NJDEP3001252311**

Database:	Water Well Permit Information	Permit #:	2600031043
Well Use:	Piezometer	Activity Class:	Well Record
Date Completed:	08-12-1993 210140	Depth (ft):	15
Capacity (gpm):	0		

**N698**  
**SSE**  
**1/4 - 1/2 Mile**  
**Lower**

**NJ WELLS      NJDEP3001252309**

Database:	Water Well Permit Information	Permit #:	2600031044
Well Use:	Piezometer	Activity Class:	Permit
Date Completed:	10-01-1992	Depth (ft):	40
Capacity (gpm):	Not Reported		

**N699**  
**SSE**  
**1/4 - 1/2 Mile**  
**Lower**

**NJ WELLS      NJDEP3001252300**

Database:	Water Well Permit Information	Permit #:	2600031047
Well Use:	Piezometer	Activity Class:	Well Record
Date Completed:	08-20-1993 210156	Depth (ft):	28
Capacity (gpm):	0		

**N700**  
**SSE**  
**1/4 - 1/2 Mile**  
**Lower**

**NJ WELLS      NJDEP3001252299**

Database:	Water Well Permit Information	Permit #:	2600031048
Well Use:	Piezometer	Activity Class:	Permit
Date Completed:	10-01-1992	Depth (ft):	40
Capacity (gpm):	Not Reported		

## GEOCHECK® - PHYSICAL SETTING SOURCE MAP FINDINGS

Map ID  
Direction  
Distance  
Elevation

Database      EDR ID Number

**N701**  
**SSE**  
**1/4 - 1/2 Mile**  
**Lower**

**NJ WELLS      NJDEP3001252298**

Database:	Water Well Permit Information	Permit #:	2600031049
Well Use:	Piezometer	Activity Class:	Permit
Date Completed:	10-01-1992	Depth (ft):	40
Capacity (gpm):	Not Reported		

**N702**  
**SSE**  
**1/4 - 1/2 Mile**  
**Lower**

**NJ WELLS      NJDEP3001252303**

Database:	Water Well Permit Information	Permit #:	2600031046
Well Use:	Piezometer	Activity Class:	Permit
Date Completed:	10-01-1992	Depth (ft):	40
Capacity (gpm):	Not Reported		

**N703**  
**SSE**  
**1/4 - 1/2 Mile**  
**Lower**

**NJ WELLS      NJDEP3001252302**

Database:	Water Well Permit Information	Permit #:	2600031046
Well Use:	Piezometer	Activity Class:	Well Record
Date Completed:	08-23-1993 210153	Depth (ft):	15
Capacity (gpm):	0		

**N704**  
**SSE**  
**1/4 - 1/2 Mile**  
**Lower**

**NJ WELLS      NJDEP3001252301**

Database:	Water Well Permit Information	Permit #:	2600031047
Well Use:	Piezometer	Activity Class:	Permit
Date Completed:	10-01-1992	Depth (ft):	40
Capacity (gpm):	Not Reported		

**N705**  
**SSE**  
**1/4 - 1/2 Mile**  
**Lower**

**NJ WELLS      NJDEP3001249770**

Database:	Water Well Permit Information	Permit #:	2600047465
Well Use:	Piezometer	Activity Class:	Well Record
Date Completed:	09-16-1997 173336	Depth (ft):	45
Capacity (gpm):	0		

## GEOCHECK® - PHYSICAL SETTING SOURCE MAP FINDINGS

Map ID  
Direction  
Distance  
Elevation

Database      EDR ID Number

**N706**  
**SSE**  
**1/4 - 1/2 Mile**  
**Lower**

**NJ WELLS      NJDEP3001249769**

Database:	Water Well Permit Information	Permit #:	2600047466
Well Use:	Piezometer	Activity Class:	Permit
Date Completed:	05-05-1997	Depth (ft):	70
Capacity (gpm):	Not Reported		

**N707**  
**SSE**  
**1/4 - 1/2 Mile**  
**Lower**

**NJ WELLS      NJDEP3001249768**

Database:	Water Well Permit Information	Permit #:	2600047466
Well Use:	Piezometer	Activity Class:	Decommissioning
Date Completed:	10-05-1999	Depth (ft):	Not Reported
Capacity (gpm):	Not Reported		

**N708**  
**SSE**  
**1/4 - 1/2 Mile**  
**Lower**

**NJ WELLS      NJDEP3001249773**

Database:	Water Well Permit Information	Permit #:	2600047464
Well Use:	Piezometer	Activity Class:	Well Record
Date Completed:	09-16-1997 173329	Depth (ft):	45
Capacity (gpm):	0		

**N709**  
**SSE**  
**1/4 - 1/2 Mile**  
**Lower**

**NJ WELLS      NJDEP3001249772**

Database:	Water Well Permit Information	Permit #:	2600047465
Well Use:	Piezometer	Activity Class:	Permit
Date Completed:	05-05-1997	Depth (ft):	70
Capacity (gpm):	Not Reported		

**N710**  
**SSE**  
**1/4 - 1/2 Mile**  
**Lower**

**NJ WELLS      NJDEP3001249771**

Database:	Water Well Permit Information	Permit #:	2600047465
Well Use:	Piezometer	Activity Class:	Decommissioning
Date Completed:	10-05-1999	Depth (ft):	45
Capacity (gpm):	0		

## GEOCHECK® - PHYSICAL SETTING SOURCE MAP FINDINGS

Map ID  
Direction  
Distance  
Elevation

Database      EDR ID Number

**N711**  
**SSE**  
**1/4 - 1/2 Mile**  
**Lower**

**NJ WELLS      NJDEP3001249764**

Database:	Water Well Permit Information	Permit #:	2600047467
Well Use:	Piezometer	Activity Class:	Well Record
Date Completed:	09-17-1997	Depth (ft):	47
Capacity (gpm):	0		

**N712**  
**SSE**  
**1/4 - 1/2 Mile**  
**Lower**

**NJ WELLS      NJDEP3001249763**

Database:	Water Well Permit Information	Permit #:	2600047468
Well Use:	Piezometer	Activity Class:	Permit
Date Completed:	05-05-1997	Depth (ft):	70
Capacity (gpm):	Not Reported		

**N713**  
**SSE**  
**1/4 - 1/2 Mile**  
**Lower**

**NJ WELLS      NJDEP3001249762**

Database:	Water Well Permit Information	Permit #:	2600047468
Well Use:	Piezometer	Activity Class:	Decommissioning
Date Completed:	10-05-1999	Depth (ft):	Not Reported
Capacity (gpm):	Not Reported		

**N714**  
**SSE**  
**1/4 - 1/2 Mile**  
**Lower**

**NJ WELLS      NJDEP3001249767**

Database:	Water Well Permit Information	Permit #:	2600047466
Well Use:	Piezometer	Activity Class:	Well Record
Date Completed:	09-16-1997	Depth (ft):	45
Capacity (gpm):	0		

**N715**  
**SSE**  
**1/4 - 1/2 Mile**  
**Lower**

**NJ WELLS      NJDEP3001249766**

Database:	Water Well Permit Information	Permit #:	2600047467
Well Use:	Piezometer	Activity Class:	Permit
Date Completed:	05-05-1997	Depth (ft):	70
Capacity (gpm):	Not Reported		

## GEOCHECK® - PHYSICAL SETTING SOURCE MAP FINDINGS

Map ID  
Direction  
Distance  
Elevation

Database      EDR ID Number

**N716**  
**SSE**  
**1/4 - 1/2 Mile**  
**Lower**

**NJ WELLS      NJDEP3001249765**

Database:	Water Well Permit Information	Permit #:	2600047467
Well Use:	Piezometer	Activity Class:	Decommissioning
Date Completed:	10-05-1999	Depth (ft):	Not Reported
Capacity (gpm):	Not Reported		

**N717**  
**SSE**  
**1/4 - 1/2 Mile**  
**Lower**

**NJ WELLS      NJDEP3001249774**

Database:	Water Well Permit Information	Permit #:	2600047464
Well Use:	Piezometer	Activity Class:	Decommissioning
Date Completed:	05-11-1999	Depth (ft):	45
Capacity (gpm):	0		

**N718**  
**SSE**  
**1/4 - 1/2 Mile**  
**Lower**

**NJ WELLS      NJDEP3001250734**

Database:	Water Well Permit Information	Permit #:	2600040732
Well Use:	Monitoring	Activity Class:	Well Record
Date Completed:	06-30-1995 200905	Depth (ft):	48
Capacity (gpm):	0		

**N719**  
**SSE**  
**1/4 - 1/2 Mile**  
**Lower**

**NJ WELLS      NJDEP3001250733**

Database:	Water Well Permit Information	Permit #:	2600040733
Well Use:	Monitoring	Activity Class:	Permit
Date Completed:	05-16-1995	Depth (ft):	75
Capacity (gpm):	Not Reported		

**N720**  
**SSE**  
**1/4 - 1/2 Mile**  
**Lower**

**NJ WELLS      NJDEP3001250732**

Database:	Water Well Permit Information	Permit #:	2600040733
Well Use:	Monitoring	Activity Class:	Well Record
Date Completed:	06-30-1995 200907	Depth (ft):	42
Capacity (gpm):	0		

## GEOCHECK® - PHYSICAL SETTING SOURCE MAP FINDINGS

Map ID  
Direction  
Distance  
Elevation

Database      EDR ID Number

**N721**  
**SSE**  
**1/4 - 1/2 Mile**  
**Lower**

**NJ WELLS      NJDEP3001250739**

Database:	Water Well Permit Information	Permit #:	2600040730
Well Use:	Monitoring	Activity Class:	Permit
Date Completed:	05-16-1995	Depth (ft):	500
Capacity (gpm):	Not Reported		

**N722**  
**SSE**  
**1/4 - 1/2 Mile**  
**Lower**

**NJ WELLS      NJDEP3001250737**

Database:	Water Well Permit Information	Permit #:	2600040731
Well Use:	Monitoring	Activity Class:	Permit
Date Completed:	05-16-1995	Depth (ft):	500
Capacity (gpm):	Not Reported		

**N723**  
**SSE**  
**1/4 - 1/2 Mile**  
**Lower**

**NJ WELLS      NJDEP3001250735**

Database:	Water Well Permit Information	Permit #:	2600040732
Well Use:	Monitoring	Activity Class:	Permit
Date Completed:	05-16-1995	Depth (ft):	75
Capacity (gpm):	Not Reported		

**N724**  
**SSE**  
**1/4 - 1/2 Mile**  
**Lower**

**NJ WELLS      NJDEP3001249777**

Database:	Water Well Permit Information	Permit #:	2600047463
Well Use:	Piezometer	Activity Class:	Decommissioning
Date Completed:	10-05-1999	Depth (ft):	48
Capacity (gpm):	0		

**N725**  
**SSE**  
**1/4 - 1/2 Mile**  
**Lower**

**NJ WELLS      NJDEP3001249776**

Database:	Water Well Permit Information	Permit #:	2600047463
Well Use:	Piezometer	Activity Class:	Well Record
Date Completed:	09-15-1997 173325	Depth (ft):	48
Capacity (gpm):	0		

## GEOCHECK® - PHYSICAL SETTING SOURCE MAP FINDINGS

Map ID  
Direction  
Distance  
Elevation

Database      EDR ID Number

**N726**  
**SSE**  
**1/4 - 1/2 Mile**  
**Lower**

**NJ WELLS      NJDEP3001249775**

Database:	Water Well Permit Information	Permit #:	2600047464
Well Use:	Piezometer	Activity Class:	Permit
Date Completed:	05-05-1997	Depth (ft):	70
Capacity (gpm):	Not Reported		

**N727**  
**SSE**  
**1/4 - 1/2 Mile**  
**Lower**

**NJ WELLS      NJDEP3001250731**

Database:	Water Well Permit Information	Permit #:	2600040734
Well Use:	Monitoring	Activity Class:	Permit
Date Completed:	05-16-1995	Depth (ft):	75
Capacity (gpm):	Not Reported		

**N728**  
**SSE**  
**1/4 - 1/2 Mile**  
**Lower**

**NJ WELLS      NJDEP3001250729**

Database:	Water Well Permit Information	Permit #:	2600040734
Well Use:	Monitoring	Activity Class:	Well Record
Date Completed:	07-06-1995 200910	Depth (ft):	43
Capacity (gpm):	0		

**N729**  
**SSE**  
**1/4 - 1/2 Mile**  
**Lower**

**NJ WELLS      NJDEP3001249778**

Database:	Water Well Permit Information	Permit #:	2600047463
Well Use:	Piezometer	Activity Class:	Permit
Date Completed:	05-05-1997	Depth (ft):	70
Capacity (gpm):	Not Reported		

**L730**  
**ESE**  
**1/4 - 1/2 Mile**  
**Lower**

**NJ WELLS      NJDEP3001257070**

Database:	Water Well Permit Information	Permit #:	2600006075
Well Use:	Monitoring	Activity Class:	Permit
Date Completed:	04-08-1983	Depth (ft):	15
Capacity (gpm):	Not Reported		

## GEOCHECK® - PHYSICAL SETTING SOURCE MAP FINDINGS

Map ID  
Direction  
Distance  
Elevation

Database      EDR ID Number

**L731**  
**ESE**  
**1/4 - 1/2 Mile**  
**Lower**

**NJ WELLS      NJDEP3001257072**

Database:	Water Well Permit Information	Permit #:	2600006074
Well Use:	Monitoring	Activity Class:	Permit
Date Completed:	04-08-1983	Depth (ft):	15
Capacity (gpm):	Not Reported		

**O732**  
**North**  
**1/4 - 1/2 Mile**  
**Higher**

**NJ WELLS      NJDEP3001261525**

Database:	Water Well Permit Information	Permit #:	2300013979
Well Use:	Monitoring	Activity Class:	Permit
Date Completed:	03-21-1996	Depth (ft):	50
Capacity (gpm):	Not Reported		

**O733**  
**North**  
**1/4 - 1/2 Mile**  
**Higher**

**NJ WELLS      NJDEP3001262554**

Database:	Water Well Permit Information	Permit #:	2300011970
Well Use:	Monitoring	Activity Class:	Well Record
Date Completed:	12-14-1992 145429	Depth (ft):	50
Capacity (gpm):	Not Reported		

**O734**  
**North**  
**1/4 - 1/2 Mile**  
**Higher**

**NJ WELLS      NJDEP3001262555**

Database:	Water Well Permit Information	Permit #:	2300011970
Well Use:	Monitoring	Activity Class:	Permit
Date Completed:	11-24-1992	Depth (ft):	30
Capacity (gpm):	Not Reported		

**O735**  
**North**  
**1/4 - 1/2 Mile**  
**Higher**

**NJ WELLS      NJDEP3001261275**

Database:	Water Well Permit Information	Permit #:	2300014534
Well Use:	Monitoring	Activity Class:	Permit
Date Completed:	08-15-1997	Depth (ft):	50
Capacity (gpm):	0		

## GEOCHECK® - PHYSICAL SETTING SOURCE MAP FINDINGS

Map ID  
 Direction  
 Distance  
 Elevation

Database      EDR ID Number

**O736**  
**North**  
**1/4 - 1/2 Mile**  
**Higher**

**NJ WELLS      NJDEP3001261276**

Database:	Water Well Permit Information	Permit #:	2300014533
Well Use:	Monitoring	Activity Class:	Permit
Date Completed:	08-15-1997	Depth (ft):	50
Capacity (gpm):	0		

**O737**  
**North**  
**1/4 - 1/2 Mile**  
**Higher**

**NJ WELLS      NJDEP3001261524**

Database:	Water Well Permit Information	Permit #:	2300013979
Well Use:	Monitoring	Activity Class:	Well Record
Date Completed:	04-24-1996 174527	Depth (ft):	35
Capacity (gpm):	0		

**O738**  
**North**  
**1/4 - 1/2 Mile**  
**Higher**

**NJ WELLS      NJDEP3001262600**

Database:	Water Well Permit Information	Permit #:	2300011867
Well Use:	Boring/Individual	Activity Class:	Permit
Date Completed:	10-01-1992	Depth (ft):	25
Capacity (gpm):	Not Reported		

**O739**  
**North**  
**1/4 - 1/2 Mile**  
**Higher**

**NJ WELLS      NJDEP3001262911**

Database:	Water Well Permit Information	Permit #:	2300011291
Well Use:	Domestic Replacement	Activity Class:	Well Record
Date Completed:	11-05-1991 141430	Depth (ft):	290
Capacity (gpm):	Not Reported		

**O740**  
**North**  
**1/4 - 1/2 Mile**  
**Higher**

**NJ WELLS      NJDEP3001262912**

Database:	Water Well Permit Information	Permit #:	2300011291
Well Use:	Domestic Replacement	Activity Class:	Permit
Date Completed:	11-20-1991	Depth (ft):	200
Capacity (gpm):	10		

## GEOCHECK® - PHYSICAL SETTING SOURCE MAP FINDINGS

Map ID  
 Direction  
 Distance  
 Elevation

Database      EDR ID Number

**O741**  
**North**  
**1/4 - 1/2 Mile**  
**Higher**

**NJ WELLS      NJDEP3001262556**

Database:	Water Well Permit Information	Permit #:	2300011969
Well Use:	Monitoring	Activity Class:	Well Record
Date Completed:	12-14-1992 145419	Depth (ft):	50
Capacity (gpm):	Not Reported		

**O742**  
**North**  
**1/4 - 1/2 Mile**  
**Higher**

**NJ WELLS      NJDEP3001262557**

Database:	Water Well Permit Information	Permit #:	2300011969
Well Use:	Monitoring	Activity Class:	Permit
Date Completed:	11-24-1992	Depth (ft):	30
Capacity (gpm):	Not Reported		

**O743**  
**North**  
**1/4 - 1/2 Mile**  
**Higher**

**NJ WELLS      NJDEP3001262558**

Database:	Water Well Permit Information	Permit #:	2300011968
Well Use:	Monitoring	Activity Class:	Permit
Date Completed:	11-24-1992	Depth (ft):	30
Capacity (gpm):	Not Reported		

**P744**  
**ENE**  
**1/4 - 1/2 Mile**  
**Lower**

**NJ WELLS      NJDEP3001235761**

Database:	Water Well Permit Information	Permit #:	E201407742
Well Use:	Monitoring	Activity Class:	Permit
Date Completed:	06-17-2014 152547	Depth (ft):	50
Capacity (gpm):	0		

**P745**  
**ENE**  
**1/4 - 1/2 Mile**  
**Lower**

**NJ WELLS      NJDEP3001235762**

Database:	Water Well Permit Information	Permit #:	E201407741
Well Use:	Monitoring	Activity Class:	Permit
Date Completed:	06-17-2014 124150	Depth (ft):	50
Capacity (gpm):	0		

## GEOCHECK® - PHYSICAL SETTING SOURCE MAP FINDINGS

Map ID  
 Direction  
 Distance  
 Elevation

Database      EDR ID Number

**M746**  
**NE**  
 1/4 - 1/2 Mile  
 Lower

**NJ WELLS      NJDEP3001256162**

Database:	Water Well Permit Information	Permit #:	2600011354
Well Use:	Monitoring	Activity Class:	Well Record
Date Completed:	09-10-1987	Depth (ft):	20
Capacity (gpm):	0		

**M747**  
**NE**  
 1/4 - 1/2 Mile  
 Lower

**NJ WELLS      NJDEP3001256160**

Database:	Water Well Permit Information	Permit #:	2600011355
Well Use:	Monitoring	Activity Class:	Well Record
Date Completed:	09-14-1987	Depth (ft):	20
Capacity (gpm):	0		

**M748**  
**NE**  
 1/4 - 1/2 Mile  
 Lower

**NJ WELLS      NJDEP3001256158**

Database:	Water Well Permit Information	Permit #:	2600011356
Well Use:	Monitoring	Activity Class:	Well Record
Date Completed:	09-16-1987	Depth (ft):	20
Capacity (gpm):	0		

**M749**  
**NE**  
 1/4 - 1/2 Mile  
 Lower

**NJ WELLS      NJDEP3001256184**

Database:	Water Well Permit Information	Permit #:	2600011205
Well Use:	Monitoring	Activity Class:	Well Record
Date Completed:	09-11-1987	Depth (ft):	20
Capacity (gpm):	0		

**M750**  
**NE**  
 1/4 - 1/2 Mile  
 Lower

**NJ WELLS      NJDEP3001256182**

Database:	Water Well Permit Information	Permit #:	2600011206
Well Use:	Monitoring	Activity Class:	Well Record
Date Completed:	09-15-1987	Depth (ft):	20
Capacity (gpm):	0		

## GEOCHECK® - PHYSICAL SETTING SOURCE MAP FINDINGS

Map ID  
 Direction  
 Distance  
 Elevation

Database      EDR ID Number

**M751**  
**NE**  
**1/4 - 1/2 Mile**  
**Lower**

**NJ WELLS      NJDEP3001256180**

Database:	Water Well Permit Information	Permit #:	2600011207
Well Use:	Monitoring	Activity Class:	Well Record
Date Completed:	09-15-1987	Depth (ft):	20
Capacity (gpm):	0		

**M752**  
**NE**  
**1/4 - 1/2 Mile**  
**Lower**

**NJ WELLS      NJDEP3001256151**

Database:	Water Well Permit Information	Permit #:	2600011359
Well Use:	Monitoring	Activity Class:	Well Record
Date Completed:	09-18-1987	Depth (ft):	20
Capacity (gpm):	0		

**M753**  
**NE**  
**1/4 - 1/2 Mile**  
**Lower**

**NJ WELLS      NJDEP3001255885**

Database:	Water Well Permit Information	Permit #:	2600013352
Well Use:	Monitoring	Activity Class:	Well Record
Date Completed:	06-22-1988	Depth (ft):	22
Capacity (gpm):	0		

**M754**  
**NE**  
**1/4 - 1/2 Mile**  
**Lower**

**NJ WELLS      NJDEP3001255883**

Database:	Water Well Permit Information	Permit #:	2600013353
Well Use:	Monitoring	Activity Class:	Well Record
Date Completed:	06-22-1988	Depth (ft):	22
Capacity (gpm):	0		

**M755**  
**NE**  
**1/4 - 1/2 Mile**  
**Lower**

**NJ WELLS      NJDEP3001256156**

Database:	Water Well Permit Information	Permit #:	2600011357
Well Use:	Monitoring	Activity Class:	Well Record
Date Completed:	09-16-1987	Depth (ft):	20
Capacity (gpm):	0		

## GEOCHECK® - PHYSICAL SETTING SOURCE MAP FINDINGS

Map ID  
 Direction  
 Distance  
 Elevation

Database      EDR ID Number

**M756**  
**NE**  
 1/4 - 1/2 Mile  
 Lower

**NJ WELLS      NJDEP3001256154**

Database:	Water Well Permit Information	Permit #:	2600011358
Well Use:	Monitoring	Activity Class:	Well Record
Date Completed:	09-10-1987	Depth (ft):	20
Capacity (gpm):	0		

**M757**  
**NE**  
 1/4 - 1/2 Mile  
 Lower

**NJ WELLS      NJDEP3001256153**

Database:	Water Well Permit Information	Permit #:	2600011358
Well Use:	Monitoring	Activity Class:	Well Record
Date Completed:	09-10-1987	Depth (ft):	20
Capacity (gpm):	0		

**M758**  
**NE**  
 1/4 - 1/2 Mile  
 Lower

**NJ WELLS      NJDEP3001256890**

Database:	Water Well Permit Information	Permit #:	2600007153
Well Use:	Monitoring	Activity Class:	Well Record
Date Completed:	10-29-1984	Depth (ft):	14
Capacity (gpm):	0		

**M759**  
**NE**  
 1/4 - 1/2 Mile  
 Lower

**NJ WELLS      NJDEP3001265550**

Database:	Water Well Permit Information	Permit #:	2300007106
Well Use:	Industrial	Activity Class:	Well Record
Date Completed:	11-01-1982	Depth (ft):	300
Capacity (gpm):	100		

**M760**  
**NE**  
 1/4 - 1/2 Mile  
 Lower

**NJ WELLS      NJDEP3001265524**

Database:	Water Well Permit Information	Permit #:	2300007137
Well Use:	Open Loop Geothermal Heat Pump	Activity Class:	Well Record
Date Completed:	03-23-1983	Depth (ft):	300
Capacity (gpm):	0		

## GEOCHECK® - PHYSICAL SETTING SOURCE MAP FINDINGS

Map ID  
 Direction  
 Distance  
 Elevation

Database      EDR ID Number

**M761**  
**NE**  
**1/4 - 1/2 Mile**  
**Lower**

**NJ WELLS      NJDEP3001265520**

Database:	Water Well Permit Information	Permit #:	2300007152
Well Use:	Open Loop Geothermal Heat Pump	Activity Class:	Well Record
Date Completed:	02-28-1983	Depth (ft):	300
Capacity (gpm):	0		

**M762**  
**NE**  
**1/4 - 1/2 Mile**  
**Lower**

**NJ WELLS      NJDEP3001265808**

Database:	Water Well Permit Information	Permit #:	2300006672
Well Use:	Industrial	Activity Class:	Well Record
Date Completed:	12-05-1979	Depth (ft):	198
Capacity (gpm):	0		

**M763**  
**NE**  
**1/4 - 1/2 Mile**  
**Lower**

**NJ WELLS      NJDEP3001265562**

Database:	Water Well Permit Information	Permit #:	2300007087
Well Use:	Industrial	Activity Class:	Well Record
Date Completed:	11-15-1981	Depth (ft):	400
Capacity (gpm):	0		

**M764**  
**NE**  
**1/4 - 1/2 Mile**  
**Lower**

**NJ WELLS      NJDEP3001265551**

Database:	Water Well Permit Information	Permit #:	2300007106
Well Use:	Industrial	Activity Class:	Decommissioning
Date Completed:	04-18-1996	Depth (ft):	300
Capacity (gpm):	100		

**M765**  
**NE**  
**1/4 - 1/2 Mile**  
**Lower**

**NJ WELLS      NJDEP3001256896**

Database:	Water Well Permit Information	Permit #:	2600007150
Well Use:	Monitoring	Activity Class:	Well Record
Date Completed:	10-22-1984	Depth (ft):	24
Capacity (gpm):	0		

## GEOCHECK® - PHYSICAL SETTING SOURCE MAP FINDINGS

Map ID  
Direction  
Distance  
Elevation

Database      EDR ID Number

**M766**  
**NE**  
**1/4 - 1/2 Mile**  
**Lower**

**NJ WELLS      NJDEP3001256894**

Database:	Water Well Permit Information	Permit #:	2600007151
Well Use:	Monitoring	Activity Class:	Well Record
Date Completed:	10-23-1984	Depth (ft):	20
Capacity (gpm):	0		

**M767**  
**NE**  
**1/4 - 1/2 Mile**  
**Lower**

**NJ WELLS      NJDEP3001256892**

Database:	Water Well Permit Information	Permit #:	2600007152
Well Use:	Monitoring	Activity Class:	Well Record
Date Completed:	10-25-1984	Depth (ft):	23
Capacity (gpm):	0		

**M768**  
**NE**  
**1/4 - 1/2 Mile**  
**Lower**

**NJ WELLS      NJDEP3001265118**

Database:	Water Well Permit Information	Permit #:	2300007785
Well Use:	Monitoring	Activity Class:	Well Record
Date Completed:	11-26-1984	Depth (ft):	8
Capacity (gpm):	0		

**M769**  
**NE**  
**1/4 - 1/2 Mile**  
**Lower**

**NJ WELLS      NJDEP3001265116**

Database:	Water Well Permit Information	Permit #:	2300007786
Well Use:	Monitoring	Activity Class:	Well Record
Date Completed:	10-31-1984	Depth (ft):	22
Capacity (gpm):	0		

**M770**  
**NE**  
**1/4 - 1/2 Mile**  
**Lower**

**NJ WELLS      NJDEP3001264156**

Database:	Water Well Permit Information	Permit #:	2300009219
Well Use:	Monitoring	Activity Class:	Well Record
Date Completed:	10-17-1988	Depth (ft):	18
Capacity (gpm):	0		

## GEOCHECK® - PHYSICAL SETTING SOURCE MAP FINDINGS

Map ID  
Direction  
Distance  
Elevation

Database      EDR ID Number

**771**  
**SSE**  
**1/4 - 1/2 Mile**  
**Lower**

**NJ WELLS      NJDEP3001250738**

Database:	Water Well Permit Information	Permit #:	2600040730
Well Use:	Monitoring	Activity Class:	Decommissioning
Date Completed:	12-18-2012	Depth (ft):	Not Reported
Capacity (gpm):	Not Reported		

**P772**  
**ENE**  
**1/4 - 1/2 Mile**  
**Lower**

**NJ WELLS      NJDEP3001259336**

Database:	Water Well Permit Information	Permit #:	2300018545
Well Use:	Monitoring	Activity Class:	Permit
Date Completed:	10-26-2004 084659	Depth (ft):	20
Capacity (gpm):	0		

**P773**  
**ENE**  
**1/4 - 1/2 Mile**  
**Lower**

**NJ WELLS      NJDEP3001259337**

Database:	Water Well Permit Information	Permit #:	2300018544
Well Use:	Monitoring	Activity Class:	Well Record
Date Completed:	11-01-2004	Depth (ft):	20
Capacity (gpm):	0		

**P774**  
**ENE**  
**1/4 - 1/2 Mile**  
**Lower**

**NJ WELLS      NJDEP3001259338**

Database:	Water Well Permit Information	Permit #:	2300018544
Well Use:	Monitoring	Activity Class:	Permit
Date Completed:	10-26-2004 084659	Depth (ft):	20
Capacity (gpm):	0		

**P775**  
**ENE**  
**1/4 - 1/2 Mile**  
**Lower**

**NJ WELLS      NJDEP3001259335**

Database:	Water Well Permit Information	Permit #:	2300018546
Well Use:	Monitoring	Activity Class:	Permit
Date Completed:	10-26-2004 084659	Depth (ft):	20
Capacity (gpm):	0		

## GEOCHECK® - PHYSICAL SETTING SOURCE MAP FINDINGS

Map ID  
 Direction  
 Distance  
 Elevation

Database      EDR ID Number

**P776**  
**ENE**  
**1/4 - 1/2 Mile**  
**Lower**

**NJ WELLS      NJDEP3001259136**

Database:	Water Well Permit Information	Permit #:	2300019204
Well Use:	Monitoring	Activity Class:	Well Record
Date Completed:	02-12-2006	Depth (ft):	400
Capacity (gpm):	0		

**P777**  
**ENE**  
**1/4 - 1/2 Mile**  
**Lower**

**NJ WELLS      NJDEP3001259137**

Database:	Water Well Permit Information	Permit #:	2300019204
Well Use:	Monitoring	Activity Class:	Permit
Date Completed:	12-05-2005 085952	Depth (ft):	400
Capacity (gpm):	0		

**P778**  
**ENE**  
**1/4 - 1/2 Mile**  
**Lower**

**NJ WELLS      NJDEP3001259334**

Database:	Water Well Permit Information	Permit #:	2300018546
Well Use:	Monitoring	Activity Class:	Well Record
Date Completed:	11-01-2004	Depth (ft):	20
Capacity (gpm):	0		

**P779**  
**ENE**  
**1/4 - 1/2 Mile**  
**Lower**

**NJ WELLS      NJDEP3001259339**

Database:	Water Well Permit Information	Permit #:	2300018543
Well Use:	Monitoring	Activity Class:	Well Record
Date Completed:	10-29-2004	Depth (ft):	20
Capacity (gpm):	0		

**P780**  
**ENE**  
**1/4 - 1/2 Mile**  
**Lower**

**NJ WELLS      NJDEP3001265046**

Database:	Water Well Permit Information	Permit #:	2300007891
Well Use:	Monitoring	Activity Class:	Permit
Date Completed:	05-05-1985	Depth (ft):	40
Capacity (gpm):	Not Reported		

## GEOCHECK® - PHYSICAL SETTING SOURCE MAP FINDINGS

Map ID  
Direction  
Distance  
Elevation

Database      EDR ID Number

**P781**  
**ENE**  
**1/4 - 1/2 Mile**  
**Lower**

**NJ WELLS      NJDEP3001265047**

Database:	Water Well Permit Information	Permit #:	2300007890
Well Use:	Monitoring	Activity Class:	Permit
Date Completed:	05-05-1985	Depth (ft):	40
Capacity (gpm):	Not Reported		

**P782**  
**ENE**  
**1/4 - 1/2 Mile**  
**Lower**

**NJ WELLS      NJDEP3001265048**

Database:	Water Well Permit Information	Permit #:	2300007889
Well Use:	Monitoring	Activity Class:	Permit
Date Completed:	05-05-1985	Depth (ft):	300
Capacity (gpm):	Not Reported		

**P783**  
**ENE**  
**1/4 - 1/2 Mile**  
**Lower**

**NJ WELLS      NJDEP3001265045**

Database:	Water Well Permit Information	Permit #:	2300007892
Well Use:	Monitoring	Activity Class:	Permit
Date Completed:	05-05-1985	Depth (ft):	40
Capacity (gpm):	Not Reported		

**P784**  
**ENE**  
**1/4 - 1/2 Mile**  
**Lower**

**NJ WELLS      NJDEP3001259340**

Database:	Water Well Permit Information	Permit #:	2300018543
Well Use:	Monitoring	Activity Class:	Permit
Date Completed:	10-26-2004 084659	Depth (ft):	20
Capacity (gpm):	0		

**P785**  
**ENE**  
**1/4 - 1/2 Mile**  
**Lower**

**NJ WELLS      NJDEP3001264580**

Database:	Water Well Permit Information	Permit #:	2300008515
Well Use:	Boring/Individual	Activity Class:	Permit
Date Completed:	02-19-1987	Depth (ft):	5
Capacity (gpm):	Not Reported		

## GEOCHECK® - PHYSICAL SETTING SOURCE MAP FINDINGS

Map ID  
Direction  
Distance  
Elevation

Database      EDR ID Number

**P786**  
**ENE**  
**1/4 - 1/2 Mile**  
**Lower**

**NJ WELLS      NJDEP3001265044**

Database:	Water Well Permit Information	Permit #:	2300007893
Well Use:	Monitoring	Activity Class:	Permit
Date Completed:	05-05-1985	Depth (ft):	300
Capacity (gpm):	Not Reported		

**Q787**  
**East**  
**1/4 - 1/2 Mile**  
**Lower**

**NJ WELLS      NJDEP3001233432**

Database:	Water Well Permit Information	Permit #:	E201512227
Well Use:	Monitoring	Activity Class:	Well Record
Date Completed:	10-16-2015	Depth (ft):	25
Capacity (gpm):	Not Reported		

**Q788**  
**East**  
**1/4 - 1/2 Mile**  
**Lower**

**NJ WELLS      NJDEP3001233433**

Database:	Water Well Permit Information	Permit #:	E201512227
Well Use:	Monitoring	Activity Class:	Permit
Date Completed:	10-13-2015 123726	Depth (ft):	25
Capacity (gpm):	0		

**789**  
**SSW**  
**1/4 - 1/2 Mile**  
**Lower**

**NJ WELLS      NJDEP3001250551**

Database:	Water Well Permit Information	Permit #:	2600042418
Well Use:	Monitoring	Activity Class:	Decommissioning
Date Completed:	12-18-2012	Depth (ft):	498
Capacity (gpm):	Not Reported		

**R790**  
**SW**  
**1/4 - 1/2 Mile**  
**Higher**

**NJ WELLS      NJDEP3001254023**

Database:	Water Well Permit Information	Permit #:	2600023831
Well Use:	Monitoring	Activity Class:	Permit
Date Completed:	02-07-1991	Depth (ft):	20
Capacity (gpm):	Not Reported		

## GEOCHECK® - PHYSICAL SETTING SOURCE MAP FINDINGS

Map ID  
 Direction  
 Distance  
 Elevation

Database      EDR ID Number

**R791**  
**SW**  
 1/4 - 1/2 Mile  
 Higher

**NJ WELLS      NJDEP3001252273**

Database:	Water Well Permit Information	Permit #:	2600031263
Well Use:	Monitoring	Activity Class:	Permit
Date Completed:	10-20-1992	Depth (ft):	100
Capacity (gpm):	Not Reported		

**R792**  
**SW**  
 1/4 - 1/2 Mile  
 Higher

**NJ WELLS      NJDEP3001252272**

Database:	Water Well Permit Information	Permit #:	2600031263
Well Use:	Monitoring	Activity Class:	Well Record
Date Completed:	11-01-1992 211701	Depth (ft):	22
Capacity (gpm):	Not Reported		

**R793**  
**SW**  
 1/4 - 1/2 Mile  
 Higher

**NJ WELLS      NJDEP3001254029**

Database:	Water Well Permit Information	Permit #:	2600023828
Well Use:	Monitoring	Activity Class:	Permit
Date Completed:	02-07-1991	Depth (ft):	20
Capacity (gpm):	Not Reported		

**R794**  
**SW**  
 1/4 - 1/2 Mile  
 Higher

**NJ WELLS      NJDEP3001254027**

Database:	Water Well Permit Information	Permit #:	2600023829
Well Use:	Monitoring	Activity Class:	Permit
Date Completed:	02-07-1991	Depth (ft):	20
Capacity (gpm):	Not Reported		

**R795**  
**SW**  
 1/4 - 1/2 Mile  
 Higher

**NJ WELLS      NJDEP3001254025**

Database:	Water Well Permit Information	Permit #:	2600023830
Well Use:	Monitoring	Activity Class:	Permit
Date Completed:	02-07-1991	Depth (ft):	20
Capacity (gpm):	Not Reported		

## GEOCHECK® - PHYSICAL SETTING SOURCE MAP FINDINGS

Map ID  
 Direction  
 Distance  
 Elevation

Database      EDR ID Number

**S796**  
**NNE**  
 1/4 - 1/2 Mile  
 Lower

**NJ WELLS      NJDEP3001261634**

Database:	Water Well Permit Information	Permit #:	2300013625
Well Use:	Boring/Individual	Activity Class:	Well Record
Date Completed:	09-08-1995 173250	Depth (ft):	Not Reported
Capacity (gpm):	0		

**S797**  
**NNE**  
 1/4 - 1/2 Mile  
 Lower

**NJ WELLS      NJDEP3001261635**

Database:	Water Well Permit Information	Permit #:	2300013625
Well Use:	Boring/Individual	Activity Class:	Permit
Date Completed:	08-25-1995	Depth (ft):	50
Capacity (gpm):	Not Reported		

**S798**  
**NNE**  
 1/4 - 1/2 Mile  
 Lower

**NJ WELLS      NJDEP3001261636**

Database:	Water Well Permit Information	Permit #:	2300013624
Well Use:	Boring/Individual	Activity Class:	Well Record
Date Completed:	09-12-1995 173248	Depth (ft):	Not Reported
Capacity (gpm):	0		

**S799**  
**NNE**  
 1/4 - 1/2 Mile  
 Lower

**NJ WELLS      NJDEP3001260894**

Database:	Water Well Permit Information	Permit #:	2300015408
Well Use:	Boring/Individual	Activity Class:	Well Record
Date Completed:	04-21-1999 183856	Depth (ft):	45
Capacity (gpm):	Not Reported		

**S800**  
**NNE**  
 1/4 - 1/2 Mile  
 Lower

**NJ WELLS      NJDEP3001260895**

Database:	Water Well Permit Information	Permit #:	2300015408
Well Use:	Boring/Individual	Activity Class:	Decommissioning
Date Completed:	04-21-1999	Depth (ft):	45
Capacity (gpm):	Not Reported		

## GEOCHECK® - PHYSICAL SETTING SOURCE MAP FINDINGS

Map ID  
Direction  
Distance  
Elevation

Database      EDR ID Number

**S801**  
**NNE**  
**1/4 - 1/2 Mile**  
**Lower**

**NJ WELLS      NJDEP3001260896**

Database:	Water Well Permit Information	Permit #:	2300015408
Well Use:	Boring/Individual	Activity Class:	Permit
Date Completed:	04-15-1999	Depth (ft):	50
Capacity (gpm):	0		

**S802**  
**NNE**  
**1/4 - 1/2 Mile**  
**Lower**

**NJ WELLS      NJDEP3001262873**

Database:	Water Well Permit Information	Permit #:	2300011345
Well Use:	Monitoring	Activity Class:	Well Record
Date Completed:	01-10-1992 141737	Depth (ft):	23
Capacity (gpm):	Not Reported		

**S803**  
**NNE**  
**1/4 - 1/2 Mile**  
**Lower**

**NJ WELLS      NJDEP3001262874**

Database:	Water Well Permit Information	Permit #:	2300011345
Well Use:	Monitoring	Activity Class:	Permit
Date Completed:	01-10-1992	Depth (ft):	25
Capacity (gpm):	Not Reported		

**S804**  
**NNE**  
**1/4 - 1/2 Mile**  
**Lower**

**NJ WELLS      NJDEP3001267541**

Database:	Water Well Permit Information	Permit #:	2300003924
Well Use:	Domestic	Activity Class:	Permit
Date Completed:	03-24-1964	Depth (ft):	55
Capacity (gpm):	100		

**S805**  
**NNE**  
**1/4 - 1/2 Mile**  
**Lower**

**NJ WELLS      NJDEP3001261637**

Database:	Water Well Permit Information	Permit #:	2300013624
Well Use:	Boring/Individual	Activity Class:	Permit
Date Completed:	08-25-1995	Depth (ft):	50
Capacity (gpm):	Not Reported		

## GEOCHECK® - PHYSICAL SETTING SOURCE MAP FINDINGS

Map ID  
 Direction  
 Distance  
 Elevation

Database      EDR ID Number

**S806**  
**NNE**  
 1/4 - 1/2 Mile  
 Lower

**NJ WELLS      NJDEP3001261638**

Database:	Water Well Permit Information	Permit #:	2300013623
Well Use:	Boring/Individual	Activity Class:	Well Record
Date Completed:	09-13-1995 173245	Depth (ft):	Not Reported
Capacity (gpm):	0		

**S807**  
**NNE**  
 1/4 - 1/2 Mile  
 Lower

**NJ WELLS      NJDEP3001261639**

Database:	Water Well Permit Information	Permit #:	2300013623
Well Use:	Boring/Individual	Activity Class:	Permit
Date Completed:	08-25-1995	Depth (ft):	50
Capacity (gpm):	Not Reported		

**T808**  
**NNW**  
 1/4 - 1/2 Mile  
 Higher

**NJ WELLS      NJDEP3001233446**

Database:	Water Well Permit Information	Permit #:	E201512176
Well Use:	Monitoring	Activity Class:	Permit
Date Completed:	10-09-2015 151548	Depth (ft):	25
Capacity (gpm):	0		

**T809**  
**NNW**  
 1/4 - 1/2 Mile  
 Higher

**NJ WELLS      NJDEP3001233614**

Database:	Water Well Permit Information	Permit #:	E201510097
Well Use:	Monitoring	Activity Class:	Well Record
Date Completed:	10-21-2015	Depth (ft):	25
Capacity (gpm):	Not Reported		

**T810**  
**NNW**  
 1/4 - 1/2 Mile  
 Higher

**NJ WELLS      NJDEP3001233619**

Database:	Water Well Permit Information	Permit #:	E201510095
Well Use:	Monitoring	Activity Class:	Permit
Date Completed:	08-28-2015 085831	Depth (ft):	20
Capacity (gpm):	0		

## GEOCHECK® - PHYSICAL SETTING SOURCE MAP FINDINGS

Map ID  
 Direction  
 Distance  
 Elevation

Database      EDR ID Number

**T811**  
**NNW**  
**1/4 - 1/2 Mile**  
**Higher**

**NJ WELLS      NJDEP3001233618**

Database:	Water Well Permit Information	Permit #:	E201510095
Well Use:	Monitoring	Activity Class:	Well Record
Date Completed:	10-21-2015	Depth (ft):	24
Capacity (gpm):	Not Reported		

**T812**  
**NNW**  
**1/4 - 1/2 Mile**  
**Higher**

**NJ WELLS      NJDEP3001233615**

Database:	Water Well Permit Information	Permit #:	E201510097
Well Use:	Monitoring	Activity Class:	Permit
Date Completed:	08-28-2015 090339	Depth (ft):	20
Capacity (gpm):	0		

**T813**  
**NNW**  
**1/4 - 1/2 Mile**  
**Higher**

**NJ WELLS      NJDEP3001233441**

Database:	Water Well Permit Information	Permit #:	E201512179
Well Use:	Monitoring	Activity Class:	Permit
Date Completed:	10-09-2015 151548	Depth (ft):	25
Capacity (gpm):	0		

**T814**  
**NNW**  
**1/4 - 1/2 Mile**  
**Higher**

**NJ WELLS      NJDEP3001233443**

Database:	Water Well Permit Information	Permit #:	E201512177
Well Use:	Monitoring	Activity Class:	Well Record
Date Completed:	10-20-2015	Depth (ft):	24
Capacity (gpm):	Not Reported		

**T815**  
**NNW**  
**1/4 - 1/2 Mile**  
**Higher**

**NJ WELLS      NJDEP3001233616**

Database:	Water Well Permit Information	Permit #:	E201510096
Well Use:	Monitoring	Activity Class:	Well Record
Date Completed:	10-20-2015	Depth (ft):	24
Capacity (gpm):	Not Reported		

## GEOCHECK® - PHYSICAL SETTING SOURCE MAP FINDINGS

Map ID  
 Direction  
 Distance  
 Elevation

Database      EDR ID Number

**T816**  
**NNW**  
**1/4 - 1/2 Mile**  
**Higher**

**NJ WELLS      NJDEP3001233444**

Database:	Water Well Permit Information	Permit #:	E201512177
Well Use:	Monitoring	Activity Class:	Permit
Date Completed:	10-09-2015 151548	Depth (ft):	25
Capacity (gpm):	0		

**T817**  
**NNW**  
**1/4 - 1/2 Mile**  
**Higher**

**NJ WELLS      NJDEP3001233447**

Database:	Water Well Permit Information	Permit #:	E201512175
Well Use:	Monitoring	Activity Class:	Well Record
Date Completed:	10-19-2015	Depth (ft):	20
Capacity (gpm):	Not Reported		

**T818**  
**NNW**  
**1/4 - 1/2 Mile**  
**Higher**

**NJ WELLS      NJDEP3001233617**

Database:	Water Well Permit Information	Permit #:	E201510096
Well Use:	Monitoring	Activity Class:	Permit
Date Completed:	08-28-2015 090339	Depth (ft):	20
Capacity (gpm):	0		

**T819**  
**NNW**  
**1/4 - 1/2 Mile**  
**Higher**

**NJ WELLS      NJDEP3001233448**

Database:	Water Well Permit Information	Permit #:	E201512175
Well Use:	Monitoring	Activity Class:	Permit
Date Completed:	10-09-2015 151548	Depth (ft):	25
Capacity (gpm):	0		

**T820**  
**NNW**  
**1/4 - 1/2 Mile**  
**Higher**

**NJ WELLS      NJDEP3001233632**

Database:	Water Well Permit Information	Permit #:	E201510082
Well Use:	Monitoring	Activity Class:	Well Record
Date Completed:	10-01-2015	Depth (ft):	9
Capacity (gpm):	Not Reported		

## GEOCHECK® - PHYSICAL SETTING SOURCE MAP FINDINGS

Map ID  
Direction  
Distance  
Elevation

Database      EDR ID Number

**T821**  
**NNW**  
**1/4 - 1/2 Mile**  
**Higher**

**NJ WELLS      NJDEP3001233442**

Database:	Water Well Permit Information	Permit #:	E201512178
Well Use:	Monitoring	Activity Class:	Permit
Date Completed:	10-09-2015 151548	Depth (ft):	25
Capacity (gpm):	0		

**T822**  
**NNW**  
**1/4 - 1/2 Mile**  
**Higher**

**NJ WELLS      NJDEP3001233633**

Database:	Water Well Permit Information	Permit #:	E201510082
Well Use:	Monitoring	Activity Class:	Permit
Date Completed:	08-27-2015 113010	Depth (ft):	20
Capacity (gpm):	0		

**T823**  
**NNW**  
**1/4 - 1/2 Mile**  
**Higher**

**NJ WELLS      NJDEP3001233445**

Database:	Water Well Permit Information	Permit #:	E201512176
Well Use:	Monitoring	Activity Class:	Well Record
Date Completed:	10-20-2015	Depth (ft):	24
Capacity (gpm):	Not Reported		

**T824**  
**NNW**  
**1/4 - 1/2 Mile**  
**Higher**

**NJ WELLS      NJDEP3001233610**

Database:	Water Well Permit Information	Permit #:	E201510099
Well Use:	Monitoring	Activity Class:	Well Record
Date Completed:	10-26-2015	Depth (ft):	29
Capacity (gpm):	Not Reported		

**T825**  
**NNW**  
**1/4 - 1/2 Mile**  
**Higher**

**NJ WELLS      NJDEP3001233627**

Database:	Water Well Permit Information	Permit #:	E201510085
Well Use:	Monitoring	Activity Class:	Permit
Date Completed:	08-27-2015 113636	Depth (ft):	20
Capacity (gpm):	0		

## GEOCHECK® - PHYSICAL SETTING SOURCE MAP FINDINGS

Map ID  
Direction  
Distance  
Elevation

Database      EDR ID Number

**T826**  
**NNW**  
**1/4 - 1/2 Mile**  
**Higher**

**NJ WELLS      NJDEP3001233612**

Database:	Water Well Permit Information	Permit #:	E201510098
Well Use:	Monitoring	Activity Class:	Well Record
Date Completed:	10-29-2015	Depth (ft):	25
Capacity (gpm):	Not Reported		

**T827**  
**NNW**  
**1/4 - 1/2 Mile**  
**Higher**

**NJ WELLS      NJDEP3001233626**

Database:	Water Well Permit Information	Permit #:	E201510085
Well Use:	Monitoring	Activity Class:	Well Record
Date Completed:	10-09-2015	Depth (ft):	12
Capacity (gpm):	Not Reported		

**T828**  
**NNW**  
**1/4 - 1/2 Mile**  
**Higher**

**NJ WELLS      NJDEP3001233613**

Database:	Water Well Permit Information	Permit #:	E201510098
Well Use:	Monitoring	Activity Class:	Permit
Date Completed:	08-27-2015 114555	Depth (ft):	20
Capacity (gpm):	0		

**T829**  
**NNW**  
**1/4 - 1/2 Mile**  
**Higher**

**NJ WELLS      NJDEP3001233621**

Database:	Water Well Permit Information	Permit #:	E201510088
Well Use:	Monitoring	Activity Class:	Permit
Date Completed:	08-27-2015 113636	Depth (ft):	20
Capacity (gpm):	0		

**T830**  
**NNW**  
**1/4 - 1/2 Mile**  
**Higher**

**NJ WELLS      NJDEP3001233620**

Database:	Water Well Permit Information	Permit #:	E201510088
Well Use:	Monitoring	Activity Class:	Well Record
Date Completed:	10-09-2015	Depth (ft):	25
Capacity (gpm):	Not Reported		

## GEOCHECK® - PHYSICAL SETTING SOURCE MAP FINDINGS

Map ID  
 Direction  
 Distance  
 Elevation

Database      EDR ID Number

**T831**  
**NNW**  
**1/4 - 1/2 Mile**  
**Higher**

**NJ WELLS      NJDEP3001233635**

Database:	Water Well Permit Information	Permit #:	E201510081
Well Use:	Monitoring	Activity Class:	Permit
Date Completed:	08-27-2015 113010	Depth (ft):	20
Capacity (gpm):	0		

**T832**  
**NNW**  
**1/4 - 1/2 Mile**  
**Higher**

**NJ WELLS      NJDEP3001233634**

Database:	Water Well Permit Information	Permit #:	E201510081
Well Use:	Monitoring	Activity Class:	Well Record
Date Completed:	10-08-2015	Depth (ft):	25
Capacity (gpm):	Not Reported		

**T833**  
**NNW**  
**1/4 - 1/2 Mile**  
**Higher**

**NJ WELLS      NJDEP3001233611**

Database:	Water Well Permit Information	Permit #:	E201510099
Well Use:	Monitoring	Activity Class:	Permit
Date Completed:	08-27-2015 114555	Depth (ft):	20
Capacity (gpm):	0		

**T834**  
**NNW**  
**1/4 - 1/2 Mile**  
**Higher**

**NJ WELLS      NJDEP3001233608**

Database:	Water Well Permit Information	Permit #:	E201510101
Well Use:	Monitoring	Activity Class:	Well Record
Date Completed:	10-29-2015	Depth (ft):	29
Capacity (gpm):	Not Reported		

**T835**  
**NNW**  
**1/4 - 1/2 Mile**  
**Higher**

**NJ WELLS      NJDEP3001233629**

Database:	Water Well Permit Information	Permit #:	E201510084
Well Use:	Monitoring	Activity Class:	Permit
Date Completed:	08-27-2015 113636	Depth (ft):	20
Capacity (gpm):	0		

## GEOCHECK® - PHYSICAL SETTING SOURCE MAP FINDINGS

Map ID  
 Direction  
 Distance  
 Elevation

Database      EDR ID Number

**T836**  
**NNW**  
**1/4 - 1/2 Mile**  
**Higher**

**NJ WELLS      NJDEP3001233628**

Database:	Water Well Permit Information	Permit #:	E201510084
Well Use:	Monitoring	Activity Class:	Well Record
Date Completed:	10-02-2015	Depth (ft):	9
Capacity (gpm):	Not Reported		

**T837**  
**NNW**  
**1/4 - 1/2 Mile**  
**Higher**

**NJ WELLS      NJDEP3001233622**

Database:	Water Well Permit Information	Permit #:	E201510087
Well Use:	Monitoring	Activity Class:	Well Record
Date Completed:	10-08-2015	Depth (ft):	23
Capacity (gpm):	Not Reported		

**T838**  
**NNW**  
**1/4 - 1/2 Mile**  
**Higher**

**NJ WELLS      NJDEP3001233623**

Database:	Water Well Permit Information	Permit #:	E201510087
Well Use:	Monitoring	Activity Class:	Permit
Date Completed:	08-27-2015 113636	Depth (ft):	20
Capacity (gpm):	0		

**U839**  
**WSW**  
**1/4 - 1/2 Mile**  
**Higher**

**NJ WELLS      NJDEP3001245675**

Database:	Water Well Permit Information	Permit #:	2600071095
Well Use:	Monitoring	Activity Class:	Well Record
Date Completed:	05-12-2004	Depth (ft):	34
Capacity (gpm):	0		

**U840**  
**WSW**  
**1/4 - 1/2 Mile**  
**Higher**

**NJ WELLS      NJDEP3001245674**

Database:	Water Well Permit Information	Permit #:	2600071096
Well Use:	Monitoring	Activity Class:	Permit
Date Completed:	05-04-2004 152421	Depth (ft):	40
Capacity (gpm):	0		

## GEOCHECK® - PHYSICAL SETTING SOURCE MAP FINDINGS

Map ID  
Direction  
Distance  
Elevation

Database      EDR ID Number

**U841**  
**WSW**  
**1/4 - 1/2 Mile**  
**Higher**

**NJ WELLS      NJDEP3001245673**

Database:	Water Well Permit Information	Permit #:	2600071096
Well Use:	Monitoring	Activity Class:	Well Record
Date Completed:	05-12-2004	Depth (ft):	35
Capacity (gpm):	0		

**U842**  
**WSW**  
**1/4 - 1/2 Mile**  
**Higher**

**NJ WELLS      NJDEP3001245678**

Database:	Water Well Permit Information	Permit #:	2600071094
Well Use:	Monitoring	Activity Class:	Permit
Date Completed:	05-04-2004 152421	Depth (ft):	40
Capacity (gpm):	0		

**U843**  
**WSW**  
**1/4 - 1/2 Mile**  
**Higher**

**NJ WELLS      NJDEP3001245677**

Database:	Water Well Permit Information	Permit #:	2600071094
Well Use:	Monitoring	Activity Class:	Well Record
Date Completed:	05-12-2004	Depth (ft):	34
Capacity (gpm):	0		

**U844**  
**WSW**  
**1/4 - 1/2 Mile**  
**Higher**

**NJ WELLS      NJDEP3001245676**

Database:	Water Well Permit Information	Permit #:	2600071095
Well Use:	Monitoring	Activity Class:	Permit
Date Completed:	05-04-2004 152421	Depth (ft):	40
Capacity (gpm):	0		

**T845**  
**NNW**  
**1/4 - 1/2 Mile**  
**Higher**

**NJ WELLS      NJDEP3001233637**

Database:	Water Well Permit Information	Permit #:	E201510070
Well Use:	Monitoring	Activity Class:	Permit
Date Completed:	08-27-2015 113010	Depth (ft):	20
Capacity (gpm):	0		

## GEOCHECK® - PHYSICAL SETTING SOURCE MAP FINDINGS

Map ID  
Direction  
Distance  
Elevation

Database      EDR ID Number

**T846**  
**NNW**  
**1/4 - 1/2 Mile**  
**Higher**

**NJ WELLS      NJDEP3001233636**

Database:	Water Well Permit Information	Permit #:	E201510070
Well Use:	Monitoring	Activity Class:	Well Record
Date Completed:	10-16-2015	Depth (ft):	29
Capacity (gpm):	Not Reported		

**T847**  
**NNW**  
**1/4 - 1/2 Mile**  
**Higher**

**NJ WELLS      NJDEP3001233609**

Database:	Water Well Permit Information	Permit #:	E201510101
Well Use:	Monitoring	Activity Class:	Permit
Date Completed:	08-27-2015 114555	Depth (ft):	20
Capacity (gpm):	0		

**T848**  
**NNW**  
**1/4 - 1/2 Mile**  
**Higher**

**NJ WELLS      NJDEP3001233631**

Database:	Water Well Permit Information	Permit #:	E201510083
Well Use:	Monitoring	Activity Class:	Permit
Date Completed:	08-27-2015 113636	Depth (ft):	20
Capacity (gpm):	0		

**T849**  
**NNW**  
**1/4 - 1/2 Mile**  
**Higher**

**NJ WELLS      NJDEP3001233630**

Database:	Water Well Permit Information	Permit #:	E201510083
Well Use:	Monitoring	Activity Class:	Well Record
Date Completed:	10-08-2016	Depth (ft):	25
Capacity (gpm):	Not Reported		

**Q850**  
**East**  
**1/4 - 1/2 Mile**  
**Lower**

**NJ WELLS      NJDEP3001234779**

Database:	Water Well Permit Information	Permit #:	E201501649
Well Use:	Monitoring	Activity Class:	Permit
Date Completed:	02-25-2015 110706	Depth (ft):	20
Capacity (gpm):	0		

## GEOCHECK® - PHYSICAL SETTING SOURCE MAP FINDINGS

Map ID  
 Direction  
 Distance  
 Elevation

Database      EDR ID Number

**T851**  
**NNW**  
**1/4 - 1/2 Mile**  
**Higher**

**NJ WELLS      NJDEP3001233624**

Database:	Water Well Permit Information	Permit #:	E201510086
Well Use:	Monitoring	Activity Class:	Well Record
Date Completed:	10-02-2015	Depth (ft):	13
Capacity (gpm):	Not Reported		

**T852**  
**NNW**  
**1/4 - 1/2 Mile**  
**Higher**

**NJ WELLS      NJDEP3001233625**

Database:	Water Well Permit Information	Permit #:	E201510086
Well Use:	Monitoring	Activity Class:	Permit
Date Completed:	08-27-2015 113636	Depth (ft):	20
Capacity (gpm):	0		

**T853**  
**NNW**  
**1/4 - 1/2 Mile**  
**Higher**

**NJ WELLS      NJDEP3001233606**

Database:	Water Well Permit Information	Permit #:	E201510103
Well Use:	Monitoring	Activity Class:	Well Record
Date Completed:	10-26-2015	Depth (ft):	30
Capacity (gpm):	Not Reported		

**T854**  
**NNW**  
**1/4 - 1/2 Mile**  
**Higher**

**NJ WELLS      NJDEP3001233607**

Database:	Water Well Permit Information	Permit #:	E201510103
Well Use:	Monitoring	Activity Class:	Permit
Date Completed:	08-27-2015 115749	Depth (ft):	20
Capacity (gpm):	0		

**U855**  
**WSW**  
**1/4 - 1/2 Mile**  
**Higher**

**NJ WELLS      NJDEP3000140145**

Database:	Water Well Permit Information	Permit #:	2600012376
Well Use:	Monitoring	Activity Class:	Well Record
Date Completed:	02-02-1988	Depth (ft):	18
Capacity (gpm):	0		

## GEOCHECK® - PHYSICAL SETTING SOURCE MAP FINDINGS

Map ID  
 Direction  
 Distance  
 Elevation

Database      EDR ID Number

**V856**  
**WNW**  
**1/4 - 1/2 Mile**  
**Higher**

**NJ WELLS      NJDEP3001258852**

Database:	Water Well Permit Information	Permit #:	2300019774
Well Use:	Monitoring	Activity Class:	Permit
Date Completed:	12-20-2006 155254	Depth (ft):	15
Capacity (gpm):	0		

**V857**  
**WNW**  
**1/4 - 1/2 Mile**  
**Higher**

**NJ WELLS      NJDEP3001258851**

Database:	Water Well Permit Information	Permit #:	2300019774
Well Use:	Monitoring	Activity Class:	Well Record
Date Completed:	01-02-2007	Depth (ft):	8
Capacity (gpm):	0		

**V858**  
**WNW**  
**1/4 - 1/2 Mile**  
**Higher**

**NJ WELLS      NJDEP3001265125**

Database:	Water Well Permit Information	Permit #:	2300007775
Well Use:	Domestic	Activity Class:	Permit
Date Completed:	10-05-1984	Depth (ft):	200
Capacity (gpm):	10		

**V859**  
**WNW**  
**1/4 - 1/2 Mile**  
**Higher**

**NJ WELLS      NJDEP3001264918**

Database:	Water Well Permit Information	Permit #:	2300008031
Well Use:	Domestic	Activity Class:	Permit
Date Completed:	08-20-1985	Depth (ft):	200
Capacity (gpm):	10		

**Q860**  
**East**  
**1/4 - 1/2 Mile**  
**Lower**

**NJ WELLS      NJDEP3001250835**

Database:	Water Well Permit Information	Permit #:	2600040385
Well Use:	Monitoring	Activity Class:	Permit
Date Completed:	04-18-1995	Depth (ft):	15
Capacity (gpm):	Not Reported		

## GEOCHECK® - PHYSICAL SETTING SOURCE MAP FINDINGS

Map ID  
 Direction  
 Distance  
 Elevation

Database      EDR ID Number

**Q861**  
**East**  
**1/4 - 1/2 Mile**  
**Lower**

**NJ WELLS      NJDEP3001253032**

Database:	Water Well Permit Information	Permit #:	2600028237
Well Use:	Monitoring	Activity Class:	Well Record
Date Completed:	01-22-1992	Depth (ft):	15
Capacity (gpm):	0		

**Q862**  
**East**  
**1/4 - 1/2 Mile**  
**Lower**

**NJ WELLS      NJDEP3001253033**

Database:	Water Well Permit Information	Permit #:	2600028237
Well Use:	Monitoring	Activity Class:	Permit
Date Completed:	01-21-1992	Depth (ft):	20
Capacity (gpm):	Not Reported		

**Q863**  
**East**  
**1/4 - 1/2 Mile**  
**Lower**

**NJ WELLS      NJDEP3001249019**

Database:	Water Well Permit Information	Permit #:	2600051919
Well Use:	Monitoring	Activity Class:	Well Record
Date Completed:	09-29-1998 211947	Depth (ft):	19
Capacity (gpm):	0		

**Q864**  
**East**  
**1/4 - 1/2 Mile**  
**Lower**

**NJ WELLS      NJDEP3001249020**

Database:	Water Well Permit Information	Permit #:	2600051919
Well Use:	Monitoring	Activity Class:	Permit
Date Completed:	09-23-1998	Depth (ft):	30
Capacity (gpm):	0		

**Q865**  
**East**  
**1/4 - 1/2 Mile**  
**Lower**

**NJ WELLS      NJDEP3001250834**

Database:	Water Well Permit Information	Permit #:	2600040385
Well Use:	Monitoring	Activity Class:	Well Record
Date Completed:	10-05-1995 233732	Depth (ft):	14
Capacity (gpm):	0		

## GEOCHECK® - PHYSICAL SETTING SOURCE MAP FINDINGS

Map ID  
Direction  
Distance  
Elevation

Database      EDR ID Number

**Q866**  
**East**  
**1/4 - 1/2 Mile**  
**Lower**

**NJ WELLS      NJDEP3001254931**

Database:	Water Well Permit Information	Permit #:	2600018973
Well Use:	Monitoring	Activity Class:	Permit
Date Completed:	02-05-1990	Depth (ft):	20
Capacity (gpm):	Not Reported		

**Q867**  
**East**  
**1/4 - 1/2 Mile**  
**Lower**

**NJ WELLS      NJDEP3001257227**

Database:	Water Well Permit Information	Permit #:	2600005086
Well Use:	Industrial	Activity Class:	Permit
Date Completed:	04-13-1981	Depth (ft):	300
Capacity (gpm):	100		

**Q868**  
**East**  
**1/4 - 1/2 Mile**  
**Lower**

**NJ WELLS      NJDEP3001258405**

Database:	Water Well Permit Information	Permit #:	2600000154
Well Use:	Industrial	Activity Class:	Well Record
Date Completed:	05-05-1950	Depth (ft):	300
Capacity (gpm):	300		

**Q869**  
**East**  
**1/4 - 1/2 Mile**  
**Lower**

**NJ WELLS      NJDEP3001258406**

Database:	Water Well Permit Information	Permit #:	2600000154
Well Use:	Industrial	Activity Class:	Permit
Date Completed:	02-07-1950	Depth (ft):	400
Capacity (gpm):	200		

**Q870**  
**East**  
**1/4 - 1/2 Mile**  
**Lower**

**NJ WELLS      NJDEP3001254933**

Database:	Water Well Permit Information	Permit #:	2600018972
Well Use:	Monitoring	Activity Class:	Permit
Date Completed:	02-05-1990	Depth (ft):	20
Capacity (gpm):	Not Reported		

## GEOCHECK® - PHYSICAL SETTING SOURCE MAP FINDINGS

Map ID  
 Direction  
 Distance  
 Elevation

Database      EDR ID Number

**Q871**  
**East**  
**1/4 - 1/2 Mile**  
**Lower**

**NJ WELLS      NJDEP3001254935**

Database:	Water Well Permit Information	Permit #:	2600018971
Well Use:	Monitoring	Activity Class:	Permit
Date Completed:	02-05-1990	Depth (ft):	20
Capacity (gpm):	Not Reported		

**Q872**  
**East**  
**1/4 - 1/2 Mile**  
**Lower**

**NJ WELLS      NJDEP3001254937**

Database:	Water Well Permit Information	Permit #:	2600018970
Well Use:	Monitoring	Activity Class:	Permit
Date Completed:	02-05-1990	Depth (ft):	20
Capacity (gpm):	Not Reported		

**Q873**  
**East**  
**1/4 - 1/2 Mile**  
**Lower**

**NJ WELLS      NJDEP3001234777**

Database:	Water Well Permit Information	Permit #:	E201501650
Well Use:	Monitoring	Activity Class:	Permit
Date Completed:	02-25-2015 110706	Depth (ft):	20
Capacity (gpm):	0		

**Q874**  
**East**  
**1/4 - 1/2 Mile**  
**Lower**

**NJ WELLS      NJDEP3001234776**

Database:	Water Well Permit Information	Permit #:	E201501650
Well Use:	Monitoring	Activity Class:	Well Record
Date Completed:	03-04-2015	Depth (ft):	23
Capacity (gpm):	Not Reported		

**Q875**  
**East**  
**1/4 - 1/2 Mile**  
**Lower**

**NJ WELLS      NJDEP3001234778**

Database:	Water Well Permit Information	Permit #:	E201501649
Well Use:	Monitoring	Activity Class:	Well Record
Date Completed:	03-04-2015	Depth (ft):	18
Capacity (gpm):	Not Reported		

## GEOCHECK® - PHYSICAL SETTING SOURCE MAP FINDINGS

Map ID  
Direction  
Distance  
Elevation

Database      EDR ID Number

**W876**  
**ENE**  
**1/4 - 1/2 Mile**  
**Lower**

**NJ WELLS      NJDEP3001235767**

Database:	Water Well Permit Information	Permit #:	E201407705
Well Use:	Monitoring	Activity Class:	Permit
Date Completed:	06-17-2014 152547	Depth (ft):	50
Capacity (gpm):	0		

**W877**  
**ENE**  
**1/4 - 1/2 Mile**  
**Lower**

**NJ WELLS      NJDEP3001235768**

Database:	Water Well Permit Information	Permit #:	E201407704
Well Use:	Monitoring	Activity Class:	Permit
Date Completed:	06-17-2014 152547	Depth (ft):	50
Capacity (gpm):	0		

**X878**  
**ENE**  
**1/4 - 1/2 Mile**  
**Lower**

**NJ WELLS      NJDEP3001241649**

Database:	Water Well Permit Information	Permit #:	P200800290
Well Use:	Monitoring	Activity Class:	Permit
Date Completed:	09-15-2008 101946	Depth (ft):	40
Capacity (gpm):	0		

**X879**  
**ENE**  
**1/4 - 1/2 Mile**  
**Lower**

**NJ WELLS      NJDEP3001241651**

Database:	Water Well Permit Information	Permit #:	P200800289
Well Use:	Monitoring	Activity Class:	Permit
Date Completed:	09-15-2008 101946	Depth (ft):	40
Capacity (gpm):	0		

**X880**  
**ENE**  
**1/4 - 1/2 Mile**  
**Lower**

**NJ WELLS      NJDEP3001239914**

Database:	Water Well Permit Information	Permit #:	E201006055
Well Use:	Monitoring	Activity Class:	Well Record
Date Completed:	06-21-2010	Depth (ft):	41
Capacity (gpm):	Not Reported		

## GEOCHECK® - PHYSICAL SETTING SOURCE MAP FINDINGS

Map ID  
Direction  
Distance  
Elevation

Database      EDR ID Number

**X881**  
**ENE**  
**1/4 - 1/2 Mile**  
**Lower**

**NJ WELLS      NJDEP3001239915**

Database:	Water Well Permit Information	Permit #:	E201006055
Well Use:	Monitoring	Activity Class:	Permit
Date Completed:	06-09-2010 162109	Depth (ft):	40
Capacity (gpm):	0		

**X882**  
**ENE**  
**1/4 - 1/2 Mile**  
**Lower**

**NJ WELLS      NJDEP3001241650**

Database:	Water Well Permit Information	Permit #:	P200800289
Well Use:	Monitoring	Activity Class:	Well Record
Date Completed:	09-22-2008	Depth (ft):	19
Capacity (gpm):	0		

**Y883**  
**SSE**  
**1/4 - 1/2 Mile**  
**Lower**

**NJ WELLS      NJDEP3001250730**

Database:	Water Well Permit Information	Permit #:	2600040734
Well Use:	Monitoring	Activity Class:	Decommissioning
Date Completed:	12-20-2012	Depth (ft):	43
Capacity (gpm):	Not Reported		

**T884**  
**NW**  
**1/4 - 1/2 Mile**  
**Higher**

**NJ WELLS      NJDEP3001262290**

Database:	Water Well Permit Information	Permit #:	2300012402
Well Use:	Boring/Individual	Activity Class:	Permit
Date Completed:	11-01-1993	Depth (ft):	40
Capacity (gpm):	Not Reported		

**T885**  
**NW**  
**1/4 - 1/2 Mile**  
**Higher**

**NJ WELLS      NJDEP3001262289**

Database:	Water Well Permit Information	Permit #:	2300012402
Well Use:	Boring/Individual	Activity Class:	Well Record
Date Completed:	12-15-1993 151712	Depth (ft):	45
Capacity (gpm):	0		

## GEOCHECK® - PHYSICAL SETTING SOURCE MAP FINDINGS

Map ID  
 Direction  
 Distance  
 Elevation

Database      EDR ID Number

**T886**  
**NW**  
**1/4 - 1/2 Mile**  
**Higher**

**NJ WELLS      NJDEP3001260536**

Database:	Water Well Permit Information	Permit #:	2300016448
Well Use:	Monitoring	Activity Class:	Permit
Date Completed:	02-06-2001	Depth (ft):	40
Capacity (gpm):	0		

**T887**  
**NW**  
**1/4 - 1/2 Mile**  
**Higher**

**NJ WELLS      NJDEP3001262293**

Database:	Water Well Permit Information	Permit #:	2300012400
Well Use:	Boring/Individual	Activity Class:	Well Record
Date Completed:	12-09-1993 151707	Depth (ft):	38
Capacity (gpm):	0		

**T888**  
**NW**  
**1/4 - 1/2 Mile**  
**Higher**

**NJ WELLS      NJDEP3001262292**

Database:	Water Well Permit Information	Permit #:	2300012401
Well Use:	Boring/Individual	Activity Class:	Permit
Date Completed:	11-01-1993	Depth (ft):	40
Capacity (gpm):	Not Reported		

**T889**  
**NW**  
**1/4 - 1/2 Mile**  
**Higher**

**NJ WELLS      NJDEP3001262291**

Database:	Water Well Permit Information	Permit #:	2300012401
Well Use:	Boring/Individual	Activity Class:	Well Record
Date Completed:	12-13-1993 151710	Depth (ft):	38
Capacity (gpm):	0		

**T890**  
**NW**  
**1/4 - 1/2 Mile**  
**Higher**

**NJ WELLS      NJDEP3001260532**

Database:	Water Well Permit Information	Permit #:	2300016450
Well Use:	Monitoring	Activity Class:	Permit
Date Completed:	02-06-2001	Depth (ft):	40
Capacity (gpm):	0		

## GEOCHECK® - PHYSICAL SETTING SOURCE MAP FINDINGS

Map ID  
 Direction  
 Distance  
 Elevation

Database      EDR ID Number

**T891**  
**NW**  
 1/4 - 1/2 Mile  
 Higher

**NJ WELLS      NJDEP3001260531**

Database:	Water Well Permit Information	Permit #:	2300016450
Well Use:	Monitoring	Activity Class:	Well Record
Date Completed:	02-23-2001 191528	Depth (ft):	65
Capacity (gpm):	Not Reported		

**T892**  
**NW**  
 1/4 - 1/2 Mile  
 Higher

**NJ WELLS      NJDEP3001260091**

Database:	Water Well Permit Information	Permit #:	2300017338
Well Use:	Monitoring	Activity Class:	Permit
Date Completed:	09-04-2002	Depth (ft):	40
Capacity (gpm):	0		

**T893**  
**NW**  
 1/4 - 1/2 Mile  
 Higher

**NJ WELLS      NJDEP3001260535**

Database:	Water Well Permit Information	Permit #:	2300016448
Well Use:	Monitoring	Activity Class:	Well Record
Date Completed:	02-22-2001 191520	Depth (ft):	37
Capacity (gpm):	Not Reported		

**T894**  
**NW**  
 1/4 - 1/2 Mile  
 Higher

**NJ WELLS      NJDEP3001260534**

Database:	Water Well Permit Information	Permit #:	2300016449
Well Use:	Monitoring	Activity Class:	Permit
Date Completed:	02-06-2001	Depth (ft):	40
Capacity (gpm):	0		

**T895**  
**NW**  
 1/4 - 1/2 Mile  
 Higher

**NJ WELLS      NJDEP3001260533**

Database:	Water Well Permit Information	Permit #:	2300016449
Well Use:	Monitoring	Activity Class:	Well Record
Date Completed:	02-22-2001 191526	Depth (ft):	40
Capacity (gpm):	Not Reported		

## GEOCHECK® - PHYSICAL SETTING SOURCE MAP FINDINGS

Map ID  
 Direction  
 Distance  
 Elevation

Database      EDR ID Number

**T896**  
**NW**  
**1/4 - 1/2 Mile**  
**Higher**

**NJ WELLS      NJDEP3001262294**

Database:	Water Well Permit Information	Permit #:	2300012400
Well Use:	Boring/Individual	Activity Class:	Permit
Date Completed:	11-01-1993	Depth (ft):	40
Capacity (gpm):	Not Reported		

**T897**  
**NW**  
**1/4 - 1/2 Mile**  
**Higher**

**NJ WELLS      NJDEP3001264241**

Database:	Water Well Permit Information	Permit #:	2300009091
Well Use:	Monitoring	Activity Class:	Permit
Date Completed:	06-15-1988	Depth (ft):	150
Capacity (gpm):	Not Reported		

**T898**  
**NW**  
**1/4 - 1/2 Mile**  
**Higher**

**NJ WELLS      NJDEP3001264240**

Database:	Water Well Permit Information	Permit #:	2300009092
Well Use:	Monitoring	Activity Class:	Permit
Date Completed:	06-15-1988	Depth (ft):	150
Capacity (gpm):	Not Reported		

**T899**  
**NW**  
**1/4 - 1/2 Mile**  
**Higher**

**NJ WELLS      NJDEP3001264239**

Database:	Water Well Permit Information	Permit #:	2300009093
Well Use:	Monitoring	Activity Class:	Permit
Date Completed:	06-15-1988	Depth (ft):	150
Capacity (gpm):	Not Reported		

**T900**  
**NW**  
**1/4 - 1/2 Mile**  
**Higher**

**NJ WELLS      NJDEP3001269069**

Database:	Water Well Permit Information	Permit #:	2300000180
Well Use:	Domestic	Activity Class:	Permit
Date Completed:	07-01-1949	Depth (ft):	160
Capacity (gpm):	10		

## GEOCHECK® - PHYSICAL SETTING SOURCE MAP FINDINGS

Map ID  
 Direction  
 Distance  
 Elevation

Database      EDR ID Number

**T901**  
**NW**  
 1/4 - 1/2 Mile  
 Higher

**NJ WELLS      NJDEP3001268986**

Database:	Water Well Permit Information	Permit #:	2300000330
Well Use:	Domestic	Activity Class:	Permit
Date Completed:	09-13-1950	Depth (ft):	120
Capacity (gpm):	5		

**T902**  
**NW**  
 1/4 - 1/2 Mile  
 Higher

**NJ WELLS      NJDEP3001265648**

Database:	Water Well Permit Information	Permit #:	2300006963
Well Use:	Domestic	Activity Class:	Permit
Date Completed:	06-01-1981	Depth (ft):	200
Capacity (gpm):	10		

**T903**  
**NW**  
 1/4 - 1/2 Mile  
 Higher

**NJ WELLS      NJDEP3001264235**

Database:	Water Well Permit Information	Permit #:	2300009097
Well Use:	Monitoring	Activity Class:	Permit
Date Completed:	06-15-1988	Depth (ft):	150
Capacity (gpm):	Not Reported		

**T904**  
**NW**  
 1/4 - 1/2 Mile  
 Higher

**NJ WELLS      NJDEP3001264234**

Database:	Water Well Permit Information	Permit #:	2300009098
Well Use:	Monitoring	Activity Class:	Permit
Date Completed:	06-15-1988	Depth (ft):	150
Capacity (gpm):	Not Reported		

**T905**  
**NW**  
 1/4 - 1/2 Mile  
 Higher

**NJ WELLS      NJDEP3001264233**

Database:	Water Well Permit Information	Permit #:	2300009099
Well Use:	Monitoring	Activity Class:	Permit
Date Completed:	06-15-1988	Depth (ft):	150
Capacity (gpm):	Not Reported		

## GEOCHECK® - PHYSICAL SETTING SOURCE MAP FINDINGS

Map ID  
Direction  
Distance  
Elevation

Database      EDR ID Number

**T906**  
**NW**  
**1/4 - 1/2 Mile**  
**Higher**

**NJ WELLS      NJDEP3001264238**

Database:	Water Well Permit Information	Permit #:	2300009094
Well Use:	Monitoring	Activity Class:	Permit
Date Completed:	06-15-1988	Depth (ft):	150
Capacity (gpm):	Not Reported		

**T907**  
**NW**  
**1/4 - 1/2 Mile**  
**Higher**

**NJ WELLS      NJDEP3001264237**

Database:	Water Well Permit Information	Permit #:	2300009095
Well Use:	Monitoring	Activity Class:	Permit
Date Completed:	06-15-1988	Depth (ft):	150
Capacity (gpm):	Not Reported		

**T908**  
**NW**  
**1/4 - 1/2 Mile**  
**Higher**

**NJ WELLS      NJDEP3001264236**

Database:	Water Well Permit Information	Permit #:	2300009096
Well Use:	Monitoring	Activity Class:	Permit
Date Completed:	06-15-1988	Depth (ft):	150
Capacity (gpm):	Not Reported		

**S909**  
**NNE**  
**1/4 - 1/2 Mile**  
**Lower**

**NJ WELLS      NJDEP3001240979**

Database:	Water Well Permit Information	Permit #:	P200904985
Well Use:	Monitoring	Activity Class:	Well Record
Date Completed:	07-13-2009	Depth (ft):	500
Capacity (gpm):	Not Reported		

**S910**  
**NNE**  
**1/4 - 1/2 Mile**  
**Lower**

**NJ WELLS      NJDEP3001240980**

Database:	Water Well Permit Information	Permit #:	P200904985
Well Use:	Monitoring	Activity Class:	Decommissioning
Date Completed:	07-13-2009	Depth (ft):	500
Capacity (gpm):	Not Reported		

## GEOCHECK® - PHYSICAL SETTING SOURCE MAP FINDINGS

Map ID  
Direction  
Distance  
Elevation

Database      EDR ID Number

**Y911**  
**SSE**  
**1/4 - 1/2 Mile**  
**Lower**

**NJ WELLS      NJDEP3001250740**

Database:	Water Well Permit Information	Permit #:	2600040729
Well Use:	Monitoring	Activity Class:	Decommissioning
Date Completed:	12-20-2012	Depth (ft):	Not Reported
Capacity (gpm):	Not Reported		

**S912**  
**NNE**  
**1/4 - 1/2 Mile**  
**Lower**

**NJ WELLS      NJDEP3001240981**

Database:	Water Well Permit Information	Permit #:	P200904985
Well Use:	Monitoring	Activity Class:	Permit
Date Completed:	04-30-2009 114335	Depth (ft):	500
Capacity (gpm):	0		

**X913**  
**East**  
**1/4 - 1/2 Mile**  
**Lower**

**NJ WELLS      NJDEP3001241642**

Database:	Water Well Permit Information	Permit #:	P200800294
Well Use:	Monitoring	Activity Class:	Permit
Date Completed:	09-15-2008 101946	Depth (ft):	40
Capacity (gpm):	0		

**X914**  
**East**  
**1/4 - 1/2 Mile**  
**Lower**

**NJ WELLS      NJDEP3001239918**

Database:	Water Well Permit Information	Permit #:	E201006053
Well Use:	Monitoring	Activity Class:	Well Record
Date Completed:	06-24-2010	Depth (ft):	40
Capacity (gpm):	Not Reported		

**X915**  
**East**  
**1/4 - 1/2 Mile**  
**Lower**

**NJ WELLS      NJDEP3001239919**

Database:	Water Well Permit Information	Permit #:	E201006053
Well Use:	Monitoring	Activity Class:	Permit
Date Completed:	06-10-2010 113839	Depth (ft):	40
Capacity (gpm):	0		

## GEOCHECK® - PHYSICAL SETTING SOURCE MAP FINDINGS

Map ID  
 Direction  
 Distance  
 Elevation

Database      EDR ID Number

**X916**  
**East**  
**1/4 - 1/2 Mile**  
**Lower**

**NJ WELLS      NJDEP3001241644**

Database:	Water Well Permit Information	Permit #:	P200800293
Well Use:	Monitoring	Activity Class:	Permit
Date Completed:	09-15-2008 101946	Depth (ft):	40
Capacity (gpm):	0		

**X917**  
**ENE**  
**1/4 - 1/2 Mile**  
**Lower**

**NJ WELLS      NJDEP3001241653**

Database:	Water Well Permit Information	Permit #:	P200800287
Well Use:	Monitoring	Activity Class:	Well Record
Date Completed:	09-22-2008	Depth (ft):	15
Capacity (gpm):	0		

**V918**  
**WNW**  
**1/4 - 1/2 Mile**  
**Higher**

**NJ WELLS      NJDEP3001264612**

Database:	Water Well Permit Information	Permit #:	2300008466
Well Use:	Domestic	Activity Class:	Well Record
Date Completed:	02-25-1987	Depth (ft):	230
Capacity (gpm):	10		

**X919**  
**East**  
**1/4 - 1/2 Mile**  
**Lower**

**NJ WELLS      NJDEP3001241643**

Database:	Water Well Permit Information	Permit #:	P200800293
Well Use:	Monitoring	Activity Class:	Well Record
Date Completed:	09-22-2008	Depth (ft):	15
Capacity (gpm):	0		

**X920**  
**ENE**  
**1/4 - 1/2 Mile**  
**Lower**

**NJ WELLS      NJDEP3001241652**

Database:	Water Well Permit Information	Permit #:	P200800288
Well Use:	Monitoring	Activity Class:	Permit
Date Completed:	09-15-2008 101946	Depth (ft):	40
Capacity (gpm):	0		

## GEOCHECK® - PHYSICAL SETTING SOURCE MAP FINDINGS

Map ID  
Direction  
Distance  
Elevation

Database      EDR ID Number

**X921**  
**ENE**  
**1/4 - 1/2 Mile**  
**Lower**

**NJ WELLS      NJDEP3001241654**

Database:	Water Well Permit Information	Permit #:	P200800287
Well Use:	Monitoring	Activity Class:	Permit
Date Completed:	09-15-2008 101946	Depth (ft):	40
Capacity (gpm):	0		

**Q922**  
**East**  
**1/4 - 1/2 Mile**  
**Lower**

**NJ WELLS      NJDEP3001236833**

Database:	Water Well Permit Information	Permit #:	E201313293
Well Use:	Monitoring	Activity Class:	Well Record
Date Completed:	10-15-2013	Depth (ft):	168
Capacity (gpm):	Not Reported		

**Q923**  
**East**  
**1/4 - 1/2 Mile**  
**Lower**

**NJ WELLS      NJDEP3001236834**

Database:	Water Well Permit Information	Permit #:	E201313293
Well Use:	Monitoring	Activity Class:	Permit
Date Completed:	09-12-2013 135118	Depth (ft):	20
Capacity (gpm):	0		

**X924**  
**ENE**  
**1/4 - 1/2 Mile**  
**Lower**

**NJ WELLS      NJDEP3001239916**

Database:	Water Well Permit Information	Permit #:	E201006054
Well Use:	Monitoring	Activity Class:	Well Record
Date Completed:	06-21-2010	Depth (ft):	40
Capacity (gpm):	Not Reported		

**X925**  
**ENE**  
**1/4 - 1/2 Mile**  
**Lower**

**NJ WELLS      NJDEP3001239917**

Database:	Water Well Permit Information	Permit #:	E201006054
Well Use:	Monitoring	Activity Class:	Permit
Date Completed:	06-09-2010 162109	Depth (ft):	40
Capacity (gpm):	0		

## GEOCHECK® - PHYSICAL SETTING SOURCE MAP FINDINGS

Map ID  
 Direction  
 Distance  
 Elevation

Database      EDR ID Number

**Z926**  
**East**  
**1/4 - 1/2 Mile**  
**Lower**

**NJ WELLS      NJDEP3001236942**

Database:	Water Well Permit Information	Permit #:	E201311061
Well Use:	Monitoring	Activity Class:	Well Record
Date Completed:	08-07-2013	Depth (ft):	18
Capacity (gpm):	Not Reported		

**Q927**  
**East**  
**1/4 - 1/2 Mile**  
**Lower**

**NJ WELLS      NJDEP3001236934**

Database:	Water Well Permit Information	Permit #:	E201311065
Well Use:	Monitoring	Activity Class:	Well Record
Date Completed:	08-07-2013	Depth (ft):	16
Capacity (gpm):	Not Reported		

**X928**  
**East**  
**1/4 - 1/2 Mile**  
**Lower**

**NJ WELLS      NJDEP3001241646**

Database:	Water Well Permit Information	Permit #:	P200800292
Well Use:	Monitoring	Activity Class:	Permit
Date Completed:	09-15-2008 101946	Depth (ft):	40
Capacity (gpm):	0		

**Q929**  
**East**  
**1/4 - 1/2 Mile**  
**Lower**

**NJ WELLS      NJDEP3001236935**

Database:	Water Well Permit Information	Permit #:	E201311065
Well Use:	Monitoring	Activity Class:	Permit
Date Completed:	08-06-2013 114054	Depth (ft):	25
Capacity (gpm):	0		

**AA930**  
**NE**  
**1/4 - 1/2 Mile**  
**Lower**

**NJ WELLS      NJDEP3001239203**

Database:	Water Well Permit Information	Permit #:	E201107406
Well Use:	Monitoring	Activity Class:	Permit
Date Completed:	05-18-2011 131308	Depth (ft):	45
Capacity (gpm):	0		

## GEOCHECK® - PHYSICAL SETTING SOURCE MAP FINDINGS

Map ID  
Direction  
Distance  
Elevation

Database      EDR ID Number

**AA931**  
**NE**  
**1/4 - 1/2 Mile**  
**Lower**

**NJ WELLS      NJDEP3001239201**

Database:	Water Well Permit Information	Permit #:	E201107406
Well Use:	Monitoring	Activity Class:	Well Record
Date Completed:	07-11-2011	Depth (ft):	40
Capacity (gpm):	Not Reported		

**AA932**  
**NE**  
**1/4 - 1/2 Mile**  
**Lower**

**NJ WELLS      NJDEP3001239202**

Database:	Water Well Permit Information	Permit #:	E201107406
Well Use:	Monitoring	Activity Class:	Decommissioning
Date Completed:	10-11-2017	Depth (ft):	40
Capacity (gpm):	Not Reported		

**Z933**  
**East**  
**1/4 - 1/2 Mile**  
**Lower**

**NJ WELLS      NJDEP3001234775**

Database:	Water Well Permit Information	Permit #:	E201501653
Well Use:	Monitoring	Activity Class:	Permit
Date Completed:	02-25-2015 110706	Depth (ft):	20
Capacity (gpm):	0		

**X934**  
**East**  
**1/4 - 1/2 Mile**  
**Lower**

**NJ WELLS      NJDEP3001241647**

Database:	Water Well Permit Information	Permit #:	P200800291
Well Use:	Monitoring	Activity Class:	Well Record
Date Completed:	09-23-2008	Depth (ft):	30
Capacity (gpm):	0		

**Z935**  
**East**  
**1/4 - 1/2 Mile**  
**Lower**

**NJ WELLS      NJDEP3001233291**

Database:	Water Well Permit Information	Permit #:	E201514033
Well Use:	Monitoring	Activity Class:	Well Record
Date Completed:	12-03-2015	Depth (ft):	45
Capacity (gpm):	Not Reported		

## GEOCHECK® - PHYSICAL SETTING SOURCE MAP FINDINGS

Map ID  
 Direction  
 Distance  
 Elevation

Database      EDR ID Number

**Z936**  
**East**  
**1/4 - 1/2 Mile**  
**Lower**

**NJ WELLS      NJDEP3001234774**

Database:	Water Well Permit Information	Permit #:	E201501653
Well Use:	Monitoring	Activity Class:	Well Record
Date Completed:	03-04-2015	Depth (ft):	15
Capacity (gpm):	Not Reported		

**W937**  
**ENE**  
**1/4 - 1/2 Mile**  
**Lower**

**NJ WELLS      NJDEP3001235589**

Database:	Water Well Permit Information	Permit #:	E201410330
Well Use:	Monitoring	Activity Class:	Well Record
Date Completed:	08-15-2014	Depth (ft):	36
Capacity (gpm):	Not Reported		

**W938**  
**ENE**  
**1/4 - 1/2 Mile**  
**Lower**

**NJ WELLS      NJDEP3001235591**

Database:	Water Well Permit Information	Permit #:	E201410329
Well Use:	Monitoring	Activity Class:	Well Record
Date Completed:	08-15-2014	Depth (ft):	36
Capacity (gpm):	Not Reported		

**W939**  
**ENE**  
**1/4 - 1/2 Mile**  
**Lower**

**NJ WELLS      NJDEP3001235590**

Database:	Water Well Permit Information	Permit #:	E201410330
Well Use:	Monitoring	Activity Class:	Permit
Date Completed:	08-06-2014 083554	Depth (ft):	40
Capacity (gpm):	0		

**W940**  
**ENE**  
**1/4 - 1/2 Mile**  
**Lower**

**NJ WELLS      NJDEP3001235592**

Database:	Water Well Permit Information	Permit #:	E201410329
Well Use:	Monitoring	Activity Class:	Permit
Date Completed:	08-05-2014 161218	Depth (ft):	40
Capacity (gpm):	0		

## GEOCHECK® - PHYSICAL SETTING SOURCE MAP FINDINGS

Map ID  
Direction  
Distance  
Elevation

Database      EDR ID Number

**AB941**  
South  
1/4 - 1/2 Mile  
Lower

**NJ WELLS      NJDEP3001238465**

Database:	Water Well Permit Information	Permit #:	E201203818
Well Use:	Monitoring	Activity Class:	Well Record
Date Completed:	03-22-2012	Depth (ft):	20
Capacity (gpm):	Not Reported		

**AB942**  
South  
1/4 - 1/2 Mile  
Lower

**NJ WELLS      NJDEP3001238466**

Database:	Water Well Permit Information	Permit #:	E201203818
Well Use:	Monitoring	Activity Class:	Decommissioning
Date Completed:	09-24-2016	Depth (ft):	20
Capacity (gpm):	Not Reported		

**AB943**  
South  
1/4 - 1/2 Mile  
Lower

**NJ WELLS      NJDEP3001238467**

Database:	Water Well Permit Information	Permit #:	E201203818
Well Use:	Monitoring	Activity Class:	Permit
Date Completed:	03-14-2012 112157	Depth (ft):	20
Capacity (gpm):	0		

**Z944**  
East  
1/4 - 1/2 Mile  
Lower

**NJ WELLS      NJDEP3001236936**

Database:	Water Well Permit Information	Permit #:	E201311064
Well Use:	Monitoring	Activity Class:	Well Record
Date Completed:	08-07-2013	Depth (ft):	18
Capacity (gpm):	Not Reported		

**W945**  
NE  
1/4 - 1/2 Mile  
Lower

**NJ WELLS      NJDEP3001235763**

Database:	Water Well Permit Information	Permit #:	E201407740
Well Use:	Monitoring	Activity Class:	Permit
Date Completed:	06-17-2014 152547	Depth (ft):	50
Capacity (gpm):	0		

## GEOCHECK® - PHYSICAL SETTING SOURCE MAP FINDINGS

Map ID  
Direction  
Distance  
Elevation

Database      EDR ID Number

**W946**  
**NE**  
**1/4 - 1/2 Mile**  
**Lower**

**NJ WELLS      NJDEP3001235764**

Database:	Water Well Permit Information	Permit #:	E201407739
Well Use:	Monitoring	Activity Class:	Permit
Date Completed:	06-17-2014 124150	Depth (ft):	50
Capacity (gpm):	0		

**Z947**  
**East**  
**1/4 - 1/2 Mile**  
**Lower**

**NJ WELLS      NJDEP3001233292**

Database:	Water Well Permit Information	Permit #:	E201514033
Well Use:	Monitoring	Activity Class:	Permit
Date Completed:	11-23-2015 092642	Depth (ft):	50
Capacity (gpm):	0		

**AB948**  
**South**  
**1/4 - 1/2 Mile**  
**Lower**

**NJ WELLS      NJDEP3001236536**

Database:	Water Well Permit Information	Permit #:	E201316688
Well Use:	Monitoring	Activity Class:	Well Record
Date Completed:	11-12-2013	Depth (ft):	15
Capacity (gpm):	Not Reported		

**AB949**  
**South**  
**1/4 - 1/2 Mile**  
**Lower**

**NJ WELLS      NJDEP3001236537**

Database:	Water Well Permit Information	Permit #:	E201316688
Well Use:	Monitoring	Activity Class:	Decommissioning
Date Completed:	09-24-2016	Depth (ft):	15
Capacity (gpm):	Not Reported		

**AB950**  
**South**  
**1/4 - 1/2 Mile**  
**Lower**

**NJ WELLS      NJDEP3001236538**

Database:	Water Well Permit Information	Permit #:	E201316688
Well Use:	Monitoring	Activity Class:	Permit
Date Completed:	11-12-2013 093809	Depth (ft):	20
Capacity (gpm):	0		

## GEOCHECK® - PHYSICAL SETTING SOURCE MAP FINDINGS

Map ID  
 Direction  
 Distance  
 Elevation

Database      EDR ID Number

**Z951**  
**East**  
**1/4 - 1/2 Mile**  
**Lower**

**NJ WELLS      NJDEP3001236937**

Database:	Water Well Permit Information	Permit #:	E201311064
Well Use:	Monitoring	Activity Class:	Permit
Date Completed:	08-06-2013 114054	Depth (ft):	25
Capacity (gpm):	0		

**Z952**  
**East**  
**1/4 - 1/2 Mile**  
**Lower**

**NJ WELLS      NJDEP3001236944**

Database:	Water Well Permit Information	Permit #:	E201311060
Well Use:	Monitoring	Activity Class:	Well Record
Date Completed:	08-06-2013	Depth (ft):	16
Capacity (gpm):	Not Reported		

**AB953**  
**South**  
**1/4 - 1/2 Mile**  
**Lower**

**NJ WELLS      NJDEP3001233035**

Database:	Water Well Permit Information	Permit #:	E201600905
Well Use:	Monitoring	Activity Class:	Well Record
Date Completed:	02-03-2016	Depth (ft):	58
Capacity (gpm):	Not Reported		

**AB954**  
**South**  
**1/4 - 1/2 Mile**  
**Lower**

**NJ WELLS      NJDEP3001233036**

Database:	Water Well Permit Information	Permit #:	E201600905
Well Use:	Monitoring	Activity Class:	Decommissioning
Date Completed:	04-21-2017	Depth (ft):	58
Capacity (gpm):	Not Reported		

**AB955**  
**South**  
**1/4 - 1/2 Mile**  
**Lower**

**NJ WELLS      NJDEP3001238468**

Database:	Water Well Permit Information	Permit #:	E201203817
Well Use:	Monitoring	Activity Class:	Well Record
Date Completed:	03-22-2012	Depth (ft):	19
Capacity (gpm):	Not Reported		

## GEOCHECK® - PHYSICAL SETTING SOURCE MAP FINDINGS

Map ID  
 Direction  
 Distance  
 Elevation

Database      EDR ID Number

**AB956**  
**South**  
**1/4 - 1/2 Mile**  
**Lower**

**NJ WELLS      NJDEP3001233037**

Database:	Water Well Permit Information	Permit #:	E201600905
Well Use:	Monitoring	Activity Class:	Permit
Date Completed:	01-27-2016 084450	Depth (ft):	60
Capacity (gpm):	0		

**AB957**  
**South**  
**1/4 - 1/2 Mile**  
**Lower**

**NJ WELLS      NJDEP3001238470**

Database:	Water Well Permit Information	Permit #:	E201203817
Well Use:	Monitoring	Activity Class:	Permit
Date Completed:	03-14-2012 112157	Depth (ft):	20
Capacity (gpm):	0		

**AB958**  
**South**  
**1/4 - 1/2 Mile**  
**Lower**

**NJ WELLS      NJDEP3001238469**

Database:	Water Well Permit Information	Permit #:	E201203817
Well Use:	Monitoring	Activity Class:	Decommissioning
Date Completed:	09-24-2016	Depth (ft):	19
Capacity (gpm):	Not Reported		

**Z959**  
**East**  
**1/4 - 1/2 Mile**  
**Lower**

**NJ WELLS      NJDEP3001233293**

Database:	Water Well Permit Information	Permit #:	E201514032
Well Use:	Monitoring	Activity Class:	Well Record
Date Completed:	12-03-2015	Depth (ft):	32
Capacity (gpm):	Not Reported		

**Z960**  
**East**  
**1/4 - 1/2 Mile**  
**Lower**

**NJ WELLS      NJDEP3001236943**

Database:	Water Well Permit Information	Permit #:	E201311061
Well Use:	Monitoring	Activity Class:	Permit
Date Completed:	08-06-2013 114054	Depth (ft):	25
Capacity (gpm):	0		

## GEOCHECK® - PHYSICAL SETTING SOURCE MAP FINDINGS

Map ID  
 Direction  
 Distance  
 Elevation

Database      EDR ID Number

**W961**  
**NE**  
 1/4 - 1/2 Mile  
 Lower

**NJ WELLS      NJDEP3001235593**

Database:	Water Well Permit Information	Permit #:	E201410327
Well Use:	Monitoring	Activity Class:	Well Record
Date Completed:	08-14-2014	Depth (ft):	41
Capacity (gpm):	Not Reported		

**W962**  
**NE**  
 1/4 - 1/2 Mile  
 Lower

**NJ WELLS      NJDEP3001235595**

Database:	Water Well Permit Information	Permit #:	E201410326
Well Use:	Monitoring	Activity Class:	Well Record
Date Completed:	08-14-2014	Depth (ft):	41
Capacity (gpm):	Not Reported		

**Z963**  
**East**  
 1/4 - 1/2 Mile  
 Lower

**NJ WELLS      NJDEP3001236940**

Database:	Water Well Permit Information	Permit #:	E201311062
Well Use:	Monitoring	Activity Class:	Well Record
Date Completed:	08-06-2013	Depth (ft):	17
Capacity (gpm):	Not Reported		

**W964**  
**NE**  
 1/4 - 1/2 Mile  
 Lower

**NJ WELLS      NJDEP3001235594**

Database:	Water Well Permit Information	Permit #:	E201410327
Well Use:	Monitoring	Activity Class:	Permit
Date Completed:	08-05-2014 161218	Depth (ft):	40
Capacity (gpm):	0		

**W965**  
**NE**  
 1/4 - 1/2 Mile  
 Lower

**NJ WELLS      NJDEP3001235596**

Database:	Water Well Permit Information	Permit #:	E201410326
Well Use:	Monitoring	Activity Class:	Permit
Date Completed:	08-05-2014 161218	Depth (ft):	40
Capacity (gpm):	0		

## GEOCHECK® - PHYSICAL SETTING SOURCE MAP FINDINGS

Map ID  
 Direction  
 Distance  
 Elevation

Database      EDR ID Number

**Z966**  
**East**  
**1/4 - 1/2 Mile**  
**Lower**

**NJ WELLS      NJDEP3001233294**

Database:	Water Well Permit Information	Permit #:	E201514032
Well Use:	Monitoring	Activity Class:	Permit
Date Completed:	11-23-2015 092642	Depth (ft):	50
Capacity (gpm):	0		

**W967**  
**ENE**  
**1/4 - 1/2 Mile**  
**Lower**

**NJ WELLS      NJDEP3001240667**

Database:	Water Well Permit Information	Permit #:	P200911182
Well Use:	Monitoring	Activity Class:	Permit
Date Completed:	09-17-2009 143051	Depth (ft):	15
Capacity (gpm):	0		

**W968**  
**ENE**  
**1/4 - 1/2 Mile**  
**Lower**

**NJ WELLS      NJDEP3001240665**

Database:	Water Well Permit Information	Permit #:	P200911182
Well Use:	Monitoring	Activity Class:	Well Record
Date Completed:	10-16-2009	Depth (ft):	15
Capacity (gpm):	0		

**W969**  
**ENE**  
**1/4 - 1/2 Mile**  
**Lower**

**NJ WELLS      NJDEP3001240666**

Database:	Water Well Permit Information	Permit #:	P200911182
Well Use:	Monitoring	Activity Class:	Decommissioning
Date Completed:	05-16-2011	Depth (ft):	15
Capacity (gpm):	0		

**Z970**  
**East**  
**1/4 - 1/2 Mile**  
**Lower**

**NJ WELLS      NJDEP3001236946**

Database:	Water Well Permit Information	Permit #:	E201311059
Well Use:	Monitoring	Activity Class:	Well Record
Date Completed:	08-06-2013	Depth (ft):	19
Capacity (gpm):	Not Reported		

## GEOCHECK® - PHYSICAL SETTING SOURCE MAP FINDINGS

Map ID  
Direction  
Distance  
Elevation

Database      EDR ID Number

**AC971**  
**ESE**  
**1/4 - 1/2 Mile**  
**Lower**

**NJ WELLS      NJDEP3001248361**

Database:	Water Well Permit Information	Permit #:	2600054485
Well Use:	Gas Vent Extraction	Activity Class:	Well Record
Date Completed:	07-26-1999 101632	Depth (ft):	30
Capacity (gpm):	Not Reported		

**AC972**  
**ESE**  
**1/4 - 1/2 Mile**  
**Lower**

**NJ WELLS      NJDEP3001248362**

Database:	Water Well Permit Information	Permit #:	2600054485
Well Use:	Gas Vent Extraction	Activity Class:	Permit
Date Completed:	06-25-1999	Depth (ft):	30
Capacity (gpm):	0		

**AC973**  
**ESE**  
**1/4 - 1/2 Mile**  
**Lower**

**NJ WELLS      NJDEP3001248364**

Database:	Water Well Permit Information	Permit #:	2600054484
Well Use:	Gas Vent Extraction	Activity Class:	Well Record
Date Completed:	07-27-1999 101630	Depth (ft):	30
Capacity (gpm):	Not Reported		

**AC974**  
**ESE**  
**1/4 - 1/2 Mile**  
**Lower**

**NJ WELLS      NJDEP3001248360**

Database:	Water Well Permit Information	Permit #:	2600054486
Well Use:	Gas Vent Extraction	Activity Class:	Permit
Date Completed:	06-25-1999	Depth (ft):	30
Capacity (gpm):	0		

**AC975**  
**ESE**  
**1/4 - 1/2 Mile**  
**Lower**

**NJ WELLS      NJDEP3001248356**

Database:	Water Well Permit Information	Permit #:	2600054487
Well Use:	Gas Vent Extraction	Activity Class:	Well Record
Date Completed:	07-15-1999 161921	Depth (ft):	30
Capacity (gpm):	Not Reported		

## GEOCHECK® - PHYSICAL SETTING SOURCE MAP FINDINGS

Map ID  
Direction  
Distance  
Elevation

Database      EDR ID Number

**AC976**  
**ESE**  
**1/4 - 1/2 Mile**  
**Lower**

**NJ WELLS      NJDEP3001248357**

Database:	Water Well Permit Information	Permit #:	2600054487
Well Use:	Gas Vent Extraction	Activity Class:	Permit
Date Completed:	06-25-1999	Depth (ft):	30
Capacity (gpm):	0		

**AC977**  
**ESE**  
**1/4 - 1/2 Mile**  
**Lower**

**NJ WELLS      NJDEP3001248359**

Database:	Water Well Permit Information	Permit #:	2600054486
Well Use:	Gas Vent Extraction	Activity Class:	Well Record
Date Completed:	07-26-1999 101635	Depth (ft):	30
Capacity (gpm):	Not Reported		

**AC978**  
**ESE**  
**1/4 - 1/2 Mile**  
**Lower**

**NJ WELLS      NJDEP3001248372**

Database:	Water Well Permit Information	Permit #:	2600054482
Well Use:	Gas Vent Extraction	Activity Class:	Permit
Date Completed:	06-25-1999	Depth (ft):	30
Capacity (gpm):	0		

**AC979**  
**ESE**  
**1/4 - 1/2 Mile**  
**Lower**

**NJ WELLS      NJDEP3001248374**

Database:	Water Well Permit Information	Permit #:	2600054481
Well Use:	Gas Vent Extraction	Activity Class:	Well Record
Date Completed:	07-20-1999 101625	Depth (ft):	30
Capacity (gpm):	Not Reported		

**AC980**  
**ESE**  
**1/4 - 1/2 Mile**  
**Lower**

**NJ WELLS      NJDEP3001248375**

Database:	Water Well Permit Information	Permit #:	2600054481
Well Use:	Gas Vent Extraction	Activity Class:	Permit
Date Completed:	06-25-1999	Depth (ft):	30
Capacity (gpm):	0		

## GEOCHECK® - PHYSICAL SETTING SOURCE MAP FINDINGS

Map ID  
 Direction  
 Distance  
 Elevation

Database      EDR ID Number

**AC981**  
**ESE**  
**1/4 - 1/2 Mile**  
**Lower**

**NJ WELLS      NJDEP3001248371**

Database:	Water Well Permit Information	Permit #:	2600054482
Well Use:	Gas Vent Extraction	Activity Class:	Well Record
Date Completed:	07-20-1999 161919	Depth (ft):	30
Capacity (gpm):	Not Reported		

**AC982**  
**ESE**  
**1/4 - 1/2 Mile**  
**Lower**

**NJ WELLS      NJDEP3001248366**

Database:	Water Well Permit Information	Permit #:	2600054484
Well Use:	Gas Vent Extraction	Activity Class:	Permit
Date Completed:	06-25-1999	Depth (ft):	30
Capacity (gpm):	0		

**AC983**  
**ESE**  
**1/4 - 1/2 Mile**  
**Lower**

**NJ WELLS      NJDEP3001248368**

Database:	Water Well Permit Information	Permit #:	2600054483
Well Use:	Gas Vent Extraction	Activity Class:	Well Record
Date Completed:	07-19-1999 101628	Depth (ft):	30
Capacity (gpm):	Not Reported		

**AC984**  
**ESE**  
**1/4 - 1/2 Mile**  
**Lower**

**NJ WELLS      NJDEP3001248369**

Database:	Water Well Permit Information	Permit #:	2600054483
Well Use:	Gas Vent Extraction	Activity Class:	Permit
Date Completed:	06-25-1999	Depth (ft):	30
Capacity (gpm):	0		

**AC985**  
**ESE**  
**1/4 - 1/2 Mile**  
**Lower**

**NJ WELLS      NJDEP3001248353**

Database:	Water Well Permit Information	Permit #:	2600054488
Well Use:	Gas Vent Extraction	Activity Class:	Permit
Date Completed:	06-25-1999	Depth (ft):	30
Capacity (gpm):	0		

## GEOCHECK® - PHYSICAL SETTING SOURCE MAP FINDINGS

Map ID  
Direction  
Distance  
Elevation

Database      EDR ID Number

**AC986**  
**ESE**  
**1/4 - 1/2 Mile**  
**Lower**

**NJ WELLS      NJDEP3001248341**

Database:	Water Well Permit Information	Permit #:	2600054493
Well Use:	Gas Vent Extraction	Activity Class:	Permit
Date Completed:	06-25-1999	Depth (ft):	30
Capacity (gpm):	0		

**AC987**  
**ESE**  
**1/4 - 1/2 Mile**  
**Lower**

**NJ WELLS      NJDEP3001248342**

Database:	Water Well Permit Information	Permit #:	2600054492
Well Use:	Gas Vent Extraction	Activity Class:	Well Record
Date Completed:	07-29-1999 101646	Depth (ft):	30
Capacity (gpm):	Not Reported		

**AC988**  
**ESE**  
**1/4 - 1/2 Mile**  
**Lower**

**NJ WELLS      NJDEP3001248343**

Database:	Water Well Permit Information	Permit #:	2600054492
Well Use:	Gas Vent Extraction	Activity Class:	Permit
Date Completed:	06-25-1999	Depth (ft):	30
Capacity (gpm):	0		

**AC989**  
**ESE**  
**1/4 - 1/2 Mile**  
**Lower**

**NJ WELLS      NJDEP3001248339**

Database:	Water Well Permit Information	Permit #:	2600054493
Well Use:	Gas Vent Extraction	Activity Class:	Well Record
Date Completed:	07-23-1999 101648	Depth (ft):	30
Capacity (gpm):	Not Reported		

**AC990**  
**ESE**  
**1/4 - 1/2 Mile**  
**Lower**

**NJ WELLS      NJDEP3001248336**

Database:	Water Well Permit Information	Permit #:	2600054495
Well Use:	Gas Vent Extraction	Activity Class:	Permit
Date Completed:	06-25-1999	Depth (ft):	30
Capacity (gpm):	0		

## GEOCHECK® - PHYSICAL SETTING SOURCE MAP FINDINGS

Map ID  
 Direction  
 Distance  
 Elevation

Database      EDR ID Number

**AC991**  
**ESE**  
**1/4 - 1/2 Mile**  
**Lower**

**NJ WELLS      NJDEP3001248337**

Database:	Water Well Permit Information	Permit #:	2600054494
Well Use:	Gas Vent Extraction	Activity Class:	Well Record
Date Completed:	07-30-1999 101651	Depth (ft):	30
Capacity (gpm):	Not Reported		

**AC992**  
**ESE**  
**1/4 - 1/2 Mile**  
**Lower**

**NJ WELLS      NJDEP3001248338**

Database:	Water Well Permit Information	Permit #:	2600054494
Well Use:	Gas Vent Extraction	Activity Class:	Permit
Date Completed:	06-25-1999	Depth (ft):	30
Capacity (gpm):	0		

**AC993**  
**ESE**  
**1/4 - 1/2 Mile**  
**Lower**

**NJ WELLS      NJDEP3001248349**

Database:	Water Well Permit Information	Permit #:	2600054489
Well Use:	Gas Vent Extraction	Activity Class:	Well Record
Date Completed:	07-14-1999 101642	Depth (ft):	30
Capacity (gpm):	Not Reported		

**AC994**  
**ESE**  
**1/4 - 1/2 Mile**  
**Lower**

**NJ WELLS      NJDEP3001248350**

Database:	Water Well Permit Information	Permit #:	2600054489
Well Use:	Gas Vent Extraction	Activity Class:	Permit
Date Completed:	06-25-1999	Depth (ft):	30
Capacity (gpm):	0		

**AC995**  
**ESE**  
**1/4 - 1/2 Mile**  
**Lower**

**NJ WELLS      NJDEP3001248352**

Database:	Water Well Permit Information	Permit #:	2600054488
Well Use:	Gas Vent Extraction	Activity Class:	Well Record
Date Completed:	07-22-1999 101637	Depth (ft):	30
Capacity (gpm):	Not Reported		

## GEOCHECK® - PHYSICAL SETTING SOURCE MAP FINDINGS

Map ID  
Direction  
Distance  
Elevation

Database      EDR ID Number

**AC996**  
**ESE**  
**1/4 - 1/2 Mile**  
**Lower**

**NJ WELLS      NJDEP3001248348**

Database:	Water Well Permit Information	Permit #:	2600054490
Well Use:	Gas Vent Extraction	Activity Class:	Permit
Date Completed:	06-25-1999	Depth (ft):	30
Capacity (gpm):	0		

**AC997**  
**ESE**  
**1/4 - 1/2 Mile**  
**Lower**

**NJ WELLS      NJDEP3001248345**

Database:	Water Well Permit Information	Permit #:	2600054491
Well Use:	Gas Vent Extraction	Activity Class:	Well Record
Date Completed:	07-28-1999 161926	Depth (ft):	30
Capacity (gpm):	Not Reported		

**AC998**  
**ESE**  
**1/4 - 1/2 Mile**  
**Lower**

**NJ WELLS      NJDEP3001248346**

Database:	Water Well Permit Information	Permit #:	2600054491
Well Use:	Gas Vent Extraction	Activity Class:	Permit
Date Completed:	06-25-1999	Depth (ft):	30
Capacity (gpm):	0		

**AC999**  
**ESE**  
**1/4 - 1/2 Mile**  
**Lower**

**NJ WELLS      NJDEP3001248347**

Database:	Water Well Permit Information	Permit #:	2600054490
Well Use:	Gas Vent Extraction	Activity Class:	Well Record
Date Completed:	07-14-1999 101644	Depth (ft):	30
Capacity (gpm):	Not Reported		

**AC1000**  
**ESE**  
**1/4 - 1/2 Mile**  
**Lower**

**NJ WELLS      NJDEP3001248377**

Database:	Water Well Permit Information	Permit #:	2600054480
Well Use:	Gas Vent Extraction	Activity Class:	Well Record
Date Completed:	07-15-1999 101623	Depth (ft):	30
Capacity (gpm):	Not Reported		

## GEOCHECK® - PHYSICAL SETTING SOURCE MAP FINDINGS

Map ID  
 Direction  
 Distance  
 Elevation

Database      EDR ID Number

**AC1001**  
**ESE**  
**1/4 - 1/2 Mile**  
**Lower**

**NJ WELLS      NJDEP3001249492**

Database:	Water Well Permit Information	Permit #:	2600049215
Well Use:	Piezometer	Activity Class:	Well Record
Date Completed:	11-20-1997 024923	Depth (ft):	25
Capacity (gpm):	0		

**AC1002**  
**ESE**  
**1/4 - 1/2 Mile**  
**Lower**

**NJ WELLS      NJDEP3001249493**

Database:	Water Well Permit Information	Permit #:	2600049215
Well Use:	Piezometer	Activity Class:	Decommissioning
Date Completed:	05-10-1999	Depth (ft):	25
Capacity (gpm):	0		

**AC1003**  
**ESE**  
**1/4 - 1/2 Mile**  
**Lower**

**NJ WELLS      NJDEP3001249494**

Database:	Water Well Permit Information	Permit #:	2600049215
Well Use:	Piezometer	Activity Class:	Permit
Date Completed:	11-07-1997	Depth (ft):	50
Capacity (gpm):	0		

**AC1004**  
**ESE**  
**1/4 - 1/2 Mile**  
**Lower**

**NJ WELLS      NJDEP3001249491**

Database:	Water Well Permit Information	Permit #:	2600049216
Well Use:	Piezometer	Activity Class:	Permit
Date Completed:	11-07-1997	Depth (ft):	50
Capacity (gpm):	0		

**AC1005**  
**ESE**  
**1/4 - 1/2 Mile**  
**Lower**

**NJ WELLS      NJDEP3001249488**

Database:	Water Well Permit Information	Permit #:	2600049217
Well Use:	Recovery	Activity Class:	Well Record
Date Completed:	11-19-1998 024929	Depth (ft):	85
Capacity (gpm):	0		

## GEOCHECK® - PHYSICAL SETTING SOURCE MAP FINDINGS

Map ID  
 Direction  
 Distance  
 Elevation

Database      EDR ID Number

**AC1006**  
**ESE**  
**1/4 - 1/2 Mile**  
**Lower**

**NJ WELLS      NJDEP3001249489**

Database:	Water Well Permit Information	Permit #:	2600049217
Well Use:	Recovery	Activity Class:	Permit
Date Completed:	11-07-1997	Depth (ft):	70
Capacity (gpm):	40		

**AC1007**  
**ESE**  
**1/4 - 1/2 Mile**  
**Lower**

**NJ WELLS      NJDEP3001249490**

Database:	Water Well Permit Information	Permit #:	2600049216
Well Use:	Piezometer	Activity Class:	Well Record
Date Completed:	11-20-1997 024926	Depth (ft):	27
Capacity (gpm):	0		

**AC1008**  
**ESE**  
**1/4 - 1/2 Mile**  
**Lower**

**NJ WELLS      NJDEP3001249499**

Database:	Water Well Permit Information	Permit #:	2600049213
Well Use:	Piezometer	Activity Class:	Permit
Date Completed:	11-07-1997	Depth (ft):	50
Capacity (gpm):	0		

**AC1009**  
**ESE**  
**1/4 - 1/2 Mile**  
**Lower**

**NJ WELLS      NJDEP3001249500**

Database:	Water Well Permit Information	Permit #:	2600049212
Well Use:	Piezometer	Activity Class:	Well Record
Date Completed:	11-20-1997 024915	Depth (ft):	20
Capacity (gpm):	0		

**AC1010**  
**ESE**  
**1/4 - 1/2 Mile**  
**Lower**

**NJ WELLS      NJDEP3001249501**

Database:	Water Well Permit Information	Permit #:	2600049212
Well Use:	Piezometer	Activity Class:	Decommissioning
Date Completed:	05-10-1999	Depth (ft):	20
Capacity (gpm):	0		

## GEOCHECK® - PHYSICAL SETTING SOURCE MAP FINDINGS

Map ID  
 Direction  
 Distance  
 Elevation

Database      EDR ID Number

**AC1011**  
**ESE**  
**1/4 - 1/2 Mile**  
**Lower**

**NJ WELLS      NJDEP3001249498**

Database:	Water Well Permit Information	Permit #:	2600049213
Well Use:	Piezometer	Activity Class:	Well Record
Date Completed:	11-20-1997 024918	Depth (ft):	25
Capacity (gpm):	0		

**AC1012**  
**ESE**  
**1/4 - 1/2 Mile**  
**Lower**

**NJ WELLS      NJDEP3001249495**

Database:	Water Well Permit Information	Permit #:	2600049214
Well Use:	Piezometer	Activity Class:	Well Record
Date Completed:	11-20-1997 024920	Depth (ft):	25
Capacity (gpm):	0		

**AC1013**  
**ESE**  
**1/4 - 1/2 Mile**  
**Lower**

**NJ WELLS      NJDEP3001249496**

Database:	Water Well Permit Information	Permit #:	2600049214
Well Use:	Piezometer	Activity Class:	Decommissioning
Date Completed:	05-10-1999	Depth (ft):	25
Capacity (gpm):	0		

**AC1014**  
**ESE**  
**1/4 - 1/2 Mile**  
**Lower**

**NJ WELLS      NJDEP3001249497**

Database:	Water Well Permit Information	Permit #:	2600049214
Well Use:	Piezometer	Activity Class:	Permit
Date Completed:	11-07-1997	Depth (ft):	50
Capacity (gpm):	0		

**AC1015**  
**ESE**  
**1/4 - 1/2 Mile**  
**Lower**

**NJ WELLS      NJDEP3001249487**

Database:	Water Well Permit Information	Permit #:	2600049218
Well Use:	Recovery	Activity Class:	Permit
Date Completed:	11-07-1997	Depth (ft):	70
Capacity (gpm):	40		

## GEOCHECK® - PHYSICAL SETTING SOURCE MAP FINDINGS

Map ID  
Direction  
Distance  
Elevation

Database      EDR ID Number

**AC1016**  
**ESE**  
**1/4 - 1/2 Mile**  
**Lower**

**NJ WELLS      NJDEP3001248384**

Database:	Water Well Permit Information	Permit #:	2600054478
Well Use:	Gas Vent Extraction	Activity Class:	Permit
Date Completed:	06-25-1999	Depth (ft):	30
Capacity (gpm):	0		

**AC1017**  
**ESE**  
**1/4 - 1/2 Mile**  
**Lower**

**NJ WELLS      NJDEP3001249478**

Database:	Water Well Permit Information	Permit #:	2600049222
Well Use:	Recovery	Activity Class:	Well Record
Date Completed:	12-06-1997 174234	Depth (ft):	35
Capacity (gpm):	0		

**AC1018**  
**ESE**  
**1/4 - 1/2 Mile**  
**Lower**

**NJ WELLS      NJDEP3001249479**

Database:	Water Well Permit Information	Permit #:	2600049222
Well Use:	Recovery	Activity Class:	Permit
Date Completed:	11-07-1997	Depth (ft):	50
Capacity (gpm):	40		

**AC1019**  
**ESE**  
**1/4 - 1/2 Mile**  
**Lower**

**NJ WELLS      NJDEP3001248382**

Database:	Water Well Permit Information	Permit #:	2600054478
Well Use:	Gas Vent Extraction	Activity Class:	Well Record
Date Completed:	07-14-1999 101618	Depth (ft):	30
Capacity (gpm):	Not Reported		

**AC1020**  
**ESE**  
**1/4 - 1/2 Mile**  
**Lower**

**NJ WELLS      NJDEP3001248378**

Database:	Water Well Permit Information	Permit #:	2600054480
Well Use:	Gas Vent Extraction	Activity Class:	Permit
Date Completed:	06-25-1999	Depth (ft):	30
Capacity (gpm):	0		

## GEOCHECK® - PHYSICAL SETTING SOURCE MAP FINDINGS

Map ID  
 Direction  
 Distance  
 Elevation

Database      EDR ID Number

**AC1021**  
**ESE**  
 1/4 - 1/2 Mile  
 Lower

**NJ WELLS      NJDEP3001248379**

Database:	Water Well Permit Information	Permit #:	2600054479
Well Use:	Gas Vent Extraction	Activity Class:	Well Record
Date Completed:	07-14-1999 101620	Depth (ft):	30
Capacity (gpm):	Not Reported		

**AC1022**  
**ESE**  
 1/4 - 1/2 Mile  
 Lower

**NJ WELLS      NJDEP3001248381**

Database:	Water Well Permit Information	Permit #:	2600054479
Well Use:	Gas Vent Extraction	Activity Class:	Permit
Date Completed:	06-25-1999	Depth (ft):	30
Capacity (gpm):	0		

**AC1023**  
**ESE**  
 1/4 - 1/2 Mile  
 Lower

**NJ WELLS      NJDEP3001249484**

Database:	Water Well Permit Information	Permit #:	2600049219
Well Use:	Recovery	Activity Class:	Well Record
Date Completed:	11-21-1997 024934	Depth (ft):	85
Capacity (gpm):	0		

**AC1024**  
**ESE**  
 1/4 - 1/2 Mile  
 Lower

**NJ WELLS      NJDEP3001249485**

Database:	Water Well Permit Information	Permit #:	2600049219
Well Use:	Recovery	Activity Class:	Permit
Date Completed:	11-07-1997	Depth (ft):	70
Capacity (gpm):	40		

**AC1025**  
**ESE**  
 1/4 - 1/2 Mile  
 Lower

**NJ WELLS      NJDEP3001249486**

Database:	Water Well Permit Information	Permit #:	2600049218
Well Use:	Recovery	Activity Class:	Well Record
Date Completed:	11-20-1997 174231	Depth (ft):	85
Capacity (gpm):	0		

## GEOCHECK® - PHYSICAL SETTING SOURCE MAP FINDINGS

Map ID  
Direction  
Distance  
Elevation

Database      EDR ID Number

**AC1026**  
**ESE**  
**1/4 - 1/2 Mile**  
**Lower**

**NJ WELLS      NJDEP3001249483**

Database:	Water Well Permit Information	Permit #:	2600049220
Well Use:	Recovery	Activity Class:	Permit
Date Completed:	11-07-1997	Depth (ft):	50
Capacity (gpm):	40		

**AC1027**  
**ESE**  
**1/4 - 1/2 Mile**  
**Lower**

**NJ WELLS      NJDEP3001249480**

Database:	Water Well Permit Information	Permit #:	2600049221
Well Use:	Recovery	Activity Class:	Well Record
Date Completed:	12-06-1997 024937	Depth (ft):	35
Capacity (gpm):	0		

**AC1028**  
**ESE**  
**1/4 - 1/2 Mile**  
**Lower**

**NJ WELLS      NJDEP3001249481**

Database:	Water Well Permit Information	Permit #:	2600049221
Well Use:	Recovery	Activity Class:	Permit
Date Completed:	11-07-1997	Depth (ft):	50
Capacity (gpm):	40		

**AC1029**  
**ESE**  
**1/4 - 1/2 Mile**  
**Lower**

**NJ WELLS      NJDEP3001249482**

Database:	Water Well Permit Information	Permit #:	2600049220
Well Use:	Recovery	Activity Class:	Well Record
Date Completed:	12-06-1997 174232	Depth (ft):	35
Capacity (gpm):	0		

**AC1030**  
**ESE**  
**1/4 - 1/2 Mile**  
**Lower**

**NJ WELLS      NJDEP3001248335**

Database:	Water Well Permit Information	Permit #:	2600054495
Well Use:	Gas Vent Extraction	Activity Class:	Well Record
Date Completed:	07-30-1999 161929	Depth (ft):	30
Capacity (gpm):	Not Reported		

## GEOCHECK® - PHYSICAL SETTING SOURCE MAP FINDINGS

Map ID  
Direction  
Distance  
Elevation

Database      EDR ID Number

**AC1031**  
**ESE**  
**1/4 - 1/2 Mile**  
**Lower**

**NJ WELLS      NJDEP3001247939**

Database:	Water Well Permit Information	Permit #:	2600056089
Well Use:	Recovery	Activity Class:	Well Record
Date Completed:	01-19-2000 174255	Depth (ft):	58
Capacity (gpm):	Not Reported		

**AC1032**  
**ESE**  
**1/4 - 1/2 Mile**  
**Lower**

**NJ WELLS      NJDEP3001247940**

Database:	Water Well Permit Information	Permit #:	2600056089
Well Use:	Recovery	Activity Class:	Decommissioning
Date Completed:	06-21-2000	Depth (ft):	58
Capacity (gpm):	Not Reported		

**AC1033**  
**ESE**  
**1/4 - 1/2 Mile**  
**Lower**

**NJ WELLS      NJDEP3001247941**

Database:	Water Well Permit Information	Permit #:	2600056089
Well Use:	Recovery	Activity Class:	Permit
Date Completed:	12-03-1999	Depth (ft):	58
Capacity (gpm):	8		

**AC1034**  
**ESE**  
**1/4 - 1/2 Mile**  
**Lower**

**NJ WELLS      NJDEP3001247938**

Database:	Water Well Permit Information	Permit #:	2600056090
Well Use:	Recovery	Activity Class:	Permit
Date Completed:	12-03-1999	Depth (ft):	58
Capacity (gpm):	8		

**AC1035**  
**ESE**  
**1/4 - 1/2 Mile**  
**Lower**

**NJ WELLS      NJDEP3001247935**

Database:	Water Well Permit Information	Permit #:	2600056091
Well Use:	Recovery	Activity Class:	Permit
Date Completed:	12-03-1999	Depth (ft):	73
Capacity (gpm):	8		

## GEOCHECK® - PHYSICAL SETTING SOURCE MAP FINDINGS

Map ID  
Direction  
Distance  
Elevation

Database      EDR ID Number

**AC1036**  
**ESE**  
**1/4 - 1/2 Mile**  
**Lower**

**NJ WELLS      NJDEP3001247936**

Database:	Water Well Permit Information	Permit #:	2600056090
Well Use:	Recovery	Activity Class:	Well Record
Date Completed:	01-24-2000 174257	Depth (ft):	58
Capacity (gpm):	Not Reported		

**AC1037**  
**ESE**  
**1/4 - 1/2 Mile**  
**Lower**

**NJ WELLS      NJDEP3001247937**

Database:	Water Well Permit Information	Permit #:	2600056090
Well Use:	Recovery	Activity Class:	Decommissioning
Date Completed:	06-21-2000	Depth (ft):	58
Capacity (gpm):	Not Reported		

**AC1038**  
**ESE**  
**1/4 - 1/2 Mile**  
**Lower**

**NJ WELLS      NJDEP3001247946**

Database:	Water Well Permit Information	Permit #:	2600056087
Well Use:	Recovery	Activity Class:	Decommissioning
Date Completed:	06-21-2000	Depth (ft):	51
Capacity (gpm):	Not Reported		

**AC1039**  
**ESE**  
**1/4 - 1/2 Mile**  
**Lower**

**NJ WELLS      NJDEP3001247947**

Database:	Water Well Permit Information	Permit #:	2600056087
Well Use:	Recovery	Activity Class:	Permit
Date Completed:	12-03-1999	Depth (ft):	58
Capacity (gpm):	8		

**AC1040**  
**ESE**  
**1/4 - 1/2 Mile**  
**Lower**

**NJ WELLS      NJDEP3001247948**

Database:	Water Well Permit Information	Permit #:	2600056086
Well Use:	Recovery	Activity Class:	Well Record
Date Completed:	05-12-2000 174252	Depth (ft):	63
Capacity (gpm):	Not Reported		

## GEOCHECK® - PHYSICAL SETTING SOURCE MAP FINDINGS

Map ID  
 Direction  
 Distance  
 Elevation

Database      EDR ID Number

**AC1041**  
**ESE**  
**1/4 - 1/2 Mile**  
**Lower**

**NJ WELLS      NJDEP3001247945**

Database:	Water Well Permit Information	Permit #:	2600056087
Well Use:	Recovery	Activity Class:	Well Record
Date Completed:	01-29-2000 174253	Depth (ft):	51
Capacity (gpm):	Not Reported		

**AC1042**  
**ESE**  
**1/4 - 1/2 Mile**  
**Lower**

**NJ WELLS      NJDEP3001247942**

Database:	Water Well Permit Information	Permit #:	2600056088
Well Use:	Recovery	Activity Class:	Well Record
Date Completed:	01-26-2000 174254	Depth (ft):	53
Capacity (gpm):	Not Reported		

**AC1043**  
**ESE**  
**1/4 - 1/2 Mile**  
**Lower**

**NJ WELLS      NJDEP3001247943**

Database:	Water Well Permit Information	Permit #:	2600056088
Well Use:	Recovery	Activity Class:	Decommissioning
Date Completed:	06-21-2000	Depth (ft):	53
Capacity (gpm):	Not Reported		

**AC1044**  
**ESE**  
**1/4 - 1/2 Mile**  
**Lower**

**NJ WELLS      NJDEP3001247944**

Database:	Water Well Permit Information	Permit #:	2600056088
Well Use:	Recovery	Activity Class:	Permit
Date Completed:	12-03-1999	Depth (ft):	58
Capacity (gpm):	8		

**AC1045**  
**ESE**  
**1/4 - 1/2 Mile**  
**Lower**

**NJ WELLS      NJDEP3001247934**

Database:	Water Well Permit Information	Permit #:	2600056091
Well Use:	Recovery	Activity Class:	Well Record
Date Completed:	05-25-2000 174258	Depth (ft):	73
Capacity (gpm):	Not Reported		

## GEOCHECK® - PHYSICAL SETTING SOURCE MAP FINDINGS

Map ID  
Direction  
Distance  
Elevation

Database      EDR ID Number

**AC1046**  
**ESE**  
**1/4 - 1/2 Mile**  
**Lower**

**NJ WELLS      NJDEP3001247731**

Database:	Water Well Permit Information	Permit #:	2600057629
Well Use:	Recovery	Activity Class:	Well Record
Date Completed:	06-22-2000 174301	Depth (ft):	27
Capacity (gpm):	Not Reported		

**AC1047**  
**ESE**  
**1/4 - 1/2 Mile**  
**Lower**

**NJ WELLS      NJDEP3001247732**

Database:	Water Well Permit Information	Permit #:	2600057629
Well Use:	Recovery	Activity Class:	Permit
Date Completed:	05-17-2000	Depth (ft):	33
Capacity (gpm):	8		

**AC1048**  
**ESE**  
**1/4 - 1/2 Mile**  
**Lower**

**NJ WELLS      NJDEP3001247733**

Database:	Water Well Permit Information	Permit #:	2600057628
Well Use:	Recovery	Activity Class:	Well Record
Date Completed:	06-26-2000 174260	Depth (ft):	24
Capacity (gpm):	Not Reported		

**AC1049**  
**ESE**  
**1/4 - 1/2 Mile**  
**Lower**

**NJ WELLS      NJDEP3001247730**

Database:	Water Well Permit Information	Permit #:	2600057630
Well Use:	Recovery	Activity Class:	Permit
Date Completed:	05-17-2000	Depth (ft):	33
Capacity (gpm):	8		

**AC1050**  
**ESE**  
**1/4 - 1/2 Mile**  
**Lower**

**NJ WELLS      NJDEP3001247727**

Database:	Water Well Permit Information	Permit #:	2600057631
Well Use:	Recovery Replacement	Activity Class:	Well Record
Date Completed:	06-23-2000 161220	Depth (ft):	31
Capacity (gpm):	Not Reported		

## GEOCHECK® - PHYSICAL SETTING SOURCE MAP FINDINGS

Map ID  
Direction  
Distance  
Elevation

Database      EDR ID Number

**AC1051**  
**ESE**  
**1/4 - 1/2 Mile**  
**Lower**

**NJ WELLS      NJDEP3001247728**

Database:	Water Well Permit Information	Permit #:	2600057631
Well Use:	Recovery Replacement	Activity Class:	Permit
Date Completed:	05-17-2000	Depth (ft):	33
Capacity (gpm):	8		

**AC1052**  
**ESE**  
**1/4 - 1/2 Mile**  
**Lower**

**NJ WELLS      NJDEP3001247729**

Database:	Water Well Permit Information	Permit #:	2600057630
Well Use:	Recovery	Activity Class:	Well Record
Date Completed:	06-23-2000 174302	Depth (ft):	32
Capacity (gpm):	Not Reported		

**AC1053**  
**ESE**  
**1/4 - 1/2 Mile**  
**Lower**

**NJ WELLS      NJDEP3001247931**

Database:	Water Well Permit Information	Permit #:	2600056093
Well Use:	Recovery	Activity Class:	Permit
Date Completed:	12-03-1999	Depth (ft):	73
Capacity (gpm):	8		

**AC1054**  
**ESE**  
**1/4 - 1/2 Mile**  
**Lower**

**NJ WELLS      NJDEP3001247932**

Database:	Water Well Permit Information	Permit #:	2600056092
Well Use:	Recovery	Activity Class:	Well Record
Date Completed:	05-24-2000 174259	Depth (ft):	73
Capacity (gpm):	Not Reported		

**AC1055**  
**ESE**  
**1/4 - 1/2 Mile**  
**Lower**

**NJ WELLS      NJDEP3001247933**

Database:	Water Well Permit Information	Permit #:	2600056092
Well Use:	Recovery	Activity Class:	Permit
Date Completed:	12-03-1999	Depth (ft):	73
Capacity (gpm):	8		

## GEOCHECK® - PHYSICAL SETTING SOURCE MAP FINDINGS

Map ID  
 Direction  
 Distance  
 Elevation

Database      EDR ID Number

**AC1056**  
**ESE**  
 1/4 - 1/2 Mile  
 Lower

**NJ WELLS      NJDEP3001247930**

Database:	Water Well Permit Information	Permit #:	2600056093
Well Use:	Recovery	Activity Class:	Well Record
Date Completed:	05-23-2000 161217	Depth (ft):	73
Capacity (gpm):	Not Reported		

**AC1057**  
**ESE**  
 1/4 - 1/2 Mile  
 Lower

**NJ WELLS      NJDEP3001247734**

Database:	Water Well Permit Information	Permit #:	2600057628
Well Use:	Recovery	Activity Class:	Permit
Date Completed:	05-17-2000	Depth (ft):	33
Capacity (gpm):	8		

**AC1058**  
**ESE**  
 1/4 - 1/2 Mile  
 Lower

**NJ WELLS      NJDEP3001247741**

Database:	Water Well Permit Information	Permit #:	2600057491
Well Use:	Recovery	Activity Class:	Well Record
Date Completed:	05-17-2000 174260	Depth (ft):	63
Capacity (gpm):	Not Reported		

**AC1059**  
**ESE**  
 1/4 - 1/2 Mile  
 Lower

**NJ WELLS      NJDEP3001247742**

Database:	Water Well Permit Information	Permit #:	2600057491
Well Use:	Recovery	Activity Class:	Permit
Date Completed:	05-02-2000	Depth (ft):	65
Capacity (gpm):	8		

**AC1060**  
**ESE**  
 1/4 - 1/2 Mile  
 Lower

**NJ WELLS      NJDEP3001247949**

Database:	Water Well Permit Information	Permit #:	2600056086
Well Use:	Recovery	Activity Class:	Permit
Date Completed:	12-03-1999	Depth (ft):	60
Capacity (gpm):	8		

## GEOCHECK® - PHYSICAL SETTING SOURCE MAP FINDINGS

Map ID  
Direction  
Distance  
Elevation

Database      EDR ID Number

**AC1061**  
**ESE**  
**1/4 - 1/2 Mile**  
**Lower**

**NJ WELLS      NJDEP3001247969**

Database:	Water Well Permit Information	Permit #:	2600056076
Well Use:	Recovery	Activity Class:	Permit
Date Completed:	12-03-1999	Depth (ft):	65
Capacity (gpm):	8		

**AC1062**  
**ESE**  
**1/4 - 1/2 Mile**  
**Lower**

**NJ WELLS      NJDEP3001247970**

Database:	Water Well Permit Information	Permit #:	2600056075
Well Use:	Recovery	Activity Class:	Well Record
Date Completed:	04-25-2000 174244	Depth (ft):	62
Capacity (gpm):	Not Reported		

**AC1063**  
**ESE**  
**1/4 - 1/2 Mile**  
**Lower**

**NJ WELLS      NJDEP3001247971**

Database:	Water Well Permit Information	Permit #:	2600056075
Well Use:	Recovery	Activity Class:	Permit
Date Completed:	12-03-1999	Depth (ft):	65
Capacity (gpm):	8		

**AC1064**  
**ESE**  
**1/4 - 1/2 Mile**  
**Lower**

**NJ WELLS      NJDEP3001247968**

Database:	Water Well Permit Information	Permit #:	2600056076
Well Use:	Recovery	Activity Class:	Well Record
Date Completed:	04-24-2000 174245	Depth (ft):	61
Capacity (gpm):	Not Reported		

**AC1065**  
**ESE**  
**1/4 - 1/2 Mile**  
**Lower**

**NJ WELLS      NJDEP3001247965**

Database:	Water Well Permit Information	Permit #:	2600056078
Well Use:	Recovery	Activity Class:	Permit
Date Completed:	12-03-1999	Depth (ft):	65
Capacity (gpm):	8		

## GEOCHECK® - PHYSICAL SETTING SOURCE MAP FINDINGS

Map ID  
Direction  
Distance  
Elevation

Database      EDR ID Number

**AC1066**  
**ESE**  
**1/4 - 1/2 Mile**  
**Lower**

**NJ WELLS      NJDEP3001247966**

Database:	Water Well Permit Information	Permit #:	2600056077
Well Use:	Recovery	Activity Class:	Well Record
Date Completed:	04-21-2000 174246	Depth (ft):	60
Capacity (gpm):	Not Reported		

**AC1067**  
**ESE**  
**1/4 - 1/2 Mile**  
**Lower**

**NJ WELLS      NJDEP3001247967**

Database:	Water Well Permit Information	Permit #:	2600056077
Well Use:	Recovery	Activity Class:	Permit
Date Completed:	12-03-1999	Depth (ft):	65
Capacity (gpm):	8		

**AC1068**  
**ESE**  
**1/4 - 1/2 Mile**  
**Lower**

**NJ WELLS      NJDEP3001248332**

Database:	Water Well Permit Information	Permit #:	2600054497
Well Use:	Gas Vent Extraction	Activity Class:	Permit
Date Completed:	06-25-1999	Depth (ft):	30
Capacity (gpm):	0		

**AC1069**  
**ESE**  
**1/4 - 1/2 Mile**  
**Lower**

**NJ WELLS      NJDEP3001248333**

Database:	Water Well Permit Information	Permit #:	2600054496
Well Use:	Gas Vent Extraction	Activity Class:	Well Record
Date Completed:	07-30-1999 101653	Depth (ft):	30
Capacity (gpm):	Not Reported		

**AC1070**  
**ESE**  
**1/4 - 1/2 Mile**  
**Lower**

**NJ WELLS      NJDEP3001248334**

Database:	Water Well Permit Information	Permit #:	2600054496
Well Use:	Gas Vent Extraction	Activity Class:	Permit
Date Completed:	06-25-1999	Depth (ft):	30
Capacity (gpm):	0		

## GEOCHECK® - PHYSICAL SETTING SOURCE MAP FINDINGS

Map ID  
Direction  
Distance  
Elevation

Database      EDR ID Number

**AC1071**  
**ESE**  
**1/4 - 1/2 Mile**  
**Lower**

**NJ WELLS      NJDEP3001248331**

Database:	Water Well Permit Information	Permit #:	2600054497
Well Use:	Gas Vent Extraction	Activity Class:	Well Record
Date Completed:	08-04-1999 101655	Depth (ft):	30
Capacity (gpm):	Not Reported		

**AC1072**  
**ESE**  
**1/4 - 1/2 Mile**  
**Lower**

**NJ WELLS      NJDEP3001247972**

Database:	Water Well Permit Information	Permit #:	2600056074
Well Use:	Recovery	Activity Class:	Well Record
Date Completed:	05-04-2000 174242	Depth (ft):	55
Capacity (gpm):	Not Reported		

**AC1073**  
**ESE**  
**1/4 - 1/2 Mile**  
**Lower**

**NJ WELLS      NJDEP3001247973**

Database:	Water Well Permit Information	Permit #:	2600056074
Well Use:	Recovery	Activity Class:	Decommissioning
Date Completed:	05-04-2000	Depth (ft):	55
Capacity (gpm):	Not Reported		

**AC1074**  
**ESE**  
**1/4 - 1/2 Mile**  
**Lower**

**NJ WELLS      NJDEP3001247974**

Database:	Water Well Permit Information	Permit #:	2600056074
Well Use:	Recovery	Activity Class:	Permit
Date Completed:	12-03-1999	Depth (ft):	65
Capacity (gpm):	8		

**AC1075**  
**ESE**  
**1/4 - 1/2 Mile**  
**Lower**

**NJ WELLS      NJDEP3001247964**

Database:	Water Well Permit Information	Permit #:	2600056078
Well Use:	Recovery	Activity Class:	Well Record
Date Completed:	04-20-2000 153240	Depth (ft):	63
Capacity (gpm):	Not Reported		

## GEOCHECK® - PHYSICAL SETTING SOURCE MAP FINDINGS

Map ID  
Direction  
Distance  
Elevation

Database      EDR ID Number

**AC1076**  
**ESE**  
**1/4 - 1/2 Mile**  
**Lower**

**NJ WELLS      NJDEP3001247954**

Database:	Water Well Permit Information	Permit #:	2600056083
Well Use:	Recovery	Activity Class:	Well Record
Date Completed:	04-28-2000 174250	Depth (ft):	61
Capacity (gpm):	Not Reported		

**AC1077**  
**ESE**  
**1/4 - 1/2 Mile**  
**Lower**

**NJ WELLS      NJDEP3001247955**

Database:	Water Well Permit Information	Permit #:	2600056083
Well Use:	Recovery	Activity Class:	Permit
Date Completed:	12-03-1999	Depth (ft):	60
Capacity (gpm):	8		

**AC1078**  
**ESE**  
**1/4 - 1/2 Mile**  
**Lower**

**NJ WELLS      NJDEP3001247956**

Database:	Water Well Permit Information	Permit #:	2600056082
Well Use:	Recovery	Activity Class:	Well Record
Date Completed:	05-03-2000 174249	Depth (ft):	58
Capacity (gpm):	Not Reported		

**AC1079**  
**ESE**  
**1/4 - 1/2 Mile**  
**Lower**

**NJ WELLS      NJDEP3001247953**

Database:	Water Well Permit Information	Permit #:	2600056084
Well Use:	Recovery	Activity Class:	Permit
Date Completed:	12-03-1999	Depth (ft):	60
Capacity (gpm):	8		

**AC1080**  
**ESE**  
**1/4 - 1/2 Mile**  
**Lower**

**NJ WELLS      NJDEP3001247950**

Database:	Water Well Permit Information	Permit #:	2600056085
Well Use:	Recovery	Activity Class:	Well Record
Date Completed:	05-10-2000 174252	Depth (ft):	63
Capacity (gpm):	Not Reported		

## GEOCHECK® - PHYSICAL SETTING SOURCE MAP FINDINGS

Map ID  
 Direction  
 Distance  
 Elevation

Database      EDR ID Number

**AC1081**  
**ESE**  
**1/4 - 1/2 Mile**  
**Lower**

**NJ WELLS      NJDEP3001247951**

Database:	Water Well Permit Information	Permit #:	2600056085
Well Use:	Recovery	Activity Class:	Permit
Date Completed:	12-03-1999	Depth (ft):	60
Capacity (gpm):	8		

**AC1082**  
**ESE**  
**1/4 - 1/2 Mile**  
**Lower**

**NJ WELLS      NJDEP3001247952**

Database:	Water Well Permit Information	Permit #:	2600056084
Well Use:	Recovery	Activity Class:	Well Record
Date Completed:	05-09-2000 174251	Depth (ft):	61
Capacity (gpm):	Not Reported		

**AC1083**  
**ESE**  
**1/4 - 1/2 Mile**  
**Lower**

**NJ WELLS      NJDEP3001247961**

Database:	Water Well Permit Information	Permit #:	2600056080
Well Use:	Recovery	Activity Class:	Permit
Date Completed:	12-03-1999	Depth (ft):	65
Capacity (gpm):	8		

**AC1084**  
**ESE**  
**1/4 - 1/2 Mile**  
**Lower**

**NJ WELLS      NJDEP3001247962**

Database:	Water Well Permit Information	Permit #:	2600056079
Well Use:	Recovery	Activity Class:	Well Record
Date Completed:	04-18-2000 174246	Depth (ft):	63
Capacity (gpm):	Not Reported		

**AC1085**  
**ESE**  
**1/4 - 1/2 Mile**  
**Lower**

**NJ WELLS      NJDEP3001247963**

Database:	Water Well Permit Information	Permit #:	2600056079
Well Use:	Recovery	Activity Class:	Permit
Date Completed:	12-03-1999	Depth (ft):	65
Capacity (gpm):	8		

## GEOCHECK® - PHYSICAL SETTING SOURCE MAP FINDINGS

Map ID  
Direction  
Distance  
Elevation

Database      EDR ID Number

**AC1086**  
**ESE**  
**1/4 - 1/2 Mile**  
**Lower**

**NJ WELLS      NJDEP3001247960**

Database:	Water Well Permit Information	Permit #:	2600056080
Well Use:	Recovery	Activity Class:	Well Record
Date Completed:	05-13-2000 174247	Depth (ft):	66
Capacity (gpm):	Not Reported		

**AC1087**  
**ESE**  
**1/4 - 1/2 Mile**  
**Lower**

**NJ WELLS      NJDEP3001247957**

Database:	Water Well Permit Information	Permit #:	2600056082
Well Use:	Recovery	Activity Class:	Permit
Date Completed:	12-03-1999	Depth (ft):	60
Capacity (gpm):	8		

**AC1088**  
**ESE**  
**1/4 - 1/2 Mile**  
**Lower**

**NJ WELLS      NJDEP3001247958**

Database:	Water Well Permit Information	Permit #:	2600056081
Well Use:	Recovery	Activity Class:	Well Record
Date Completed:	05-08-2000 174249	Depth (ft):	58
Capacity (gpm):	Not Reported		

**AC1089**  
**ESE**  
**1/4 - 1/2 Mile**  
**Lower**

**NJ WELLS      NJDEP3001247959**

Database:	Water Well Permit Information	Permit #:	2600056081
Well Use:	Recovery	Activity Class:	Permit
Date Completed:	12-03-1999	Depth (ft):	60
Capacity (gpm):	8		

**AC1090**  
**ESE**  
**1/4 - 1/2 Mile**  
**Lower**

**NJ WELLS      NJDEP3001249502**

Database:	Water Well Permit Information	Permit #:	2600049212
Well Use:	Piezometer	Activity Class:	Permit
Date Completed:	11-07-1997	Depth (ft):	50
Capacity (gpm):	0		

## GEOCHECK® - PHYSICAL SETTING SOURCE MAP FINDINGS

Map ID  
Direction  
Distance  
Elevation

Database      EDR ID Number

**AC1091**  
**ESE**  
**1/4 - 1/2 Mile**  
**Lower**

**NJ WELLS      NJDEP3001255063**

Database:	Water Well Permit Information	Permit #:	2600018248
Well Use:	Monitoring	Activity Class:	Permit
Date Completed:	11-16-1989	Depth (ft):	20
Capacity (gpm):	Not Reported		

**AC1092**  
**ESE**  
**1/4 - 1/2 Mile**  
**Lower**

**NJ WELLS      NJDEP3001255132**

Database:	Water Well Permit Information	Permit #:	2600017924
Well Use:	Monitoring	Activity Class:	Permit
Date Completed:	10-24-1989	Depth (ft):	25
Capacity (gpm):	Not Reported		

**AC1093**  
**ESE**  
**1/4 - 1/2 Mile**  
**Lower**

**NJ WELLS      NJDEP3001255134**

Database:	Water Well Permit Information	Permit #:	2600017923
Well Use:	Monitoring	Activity Class:	Permit
Date Completed:	10-24-1989	Depth (ft):	25
Capacity (gpm):	Not Reported		

**AC1094**  
**ESE**  
**1/4 - 1/2 Mile**  
**Lower**

**NJ WELLS      NJDEP3001255062**

Database:	Water Well Permit Information	Permit #:	2600018249
Well Use:	Monitoring	Activity Class:	Permit
Date Completed:	11-16-1989	Depth (ft):	40
Capacity (gpm):	Not Reported		

**AC1095**  
**ESE**  
**1/4 - 1/2 Mile**  
**Lower**

**NJ WELLS      NJDEP3001255059**

Database:	Water Well Permit Information	Permit #:	2600018252
Well Use:	Boring/Individual	Activity Class:	Permit
Date Completed:	11-16-1989	Depth (ft):	20
Capacity (gpm):	Not Reported		

## GEOCHECK® - PHYSICAL SETTING SOURCE MAP FINDINGS

Map ID  
 Direction  
 Distance  
 Elevation

Database      EDR ID Number

**AC1096**  
**ESE**  
**1/4 - 1/2 Mile**  
**Lower**

**NJ WELLS      NJDEP3001255060**

Database:	Water Well Permit Information	Permit #:	2600018251
Well Use:	Boring/Individual	Activity Class:	Permit
Date Completed:	11-16-1989	Depth (ft):	20
Capacity (gpm):	Not Reported		

**AC1097**  
**ESE**  
**1/4 - 1/2 Mile**  
**Lower**

**NJ WELLS      NJDEP3001255061**

Database:	Water Well Permit Information	Permit #:	2600018250
Well Use:	Boring/Individual	Activity Class:	Permit
Date Completed:	11-16-1989	Depth (ft):	20
Capacity (gpm):	Not Reported		

**AC1098**  
**ESE**  
**1/4 - 1/2 Mile**  
**Lower**

**NJ WELLS      NJDEP3001255143**

Database:	Water Well Permit Information	Permit #:	2600017828
Well Use:	Monitoring	Activity Class:	Permit
Date Completed:	10-12-1989	Depth (ft):	20
Capacity (gpm):	Not Reported		

**AC1099**  
**ESE**  
**1/4 - 1/2 Mile**  
**Lower**

**NJ WELLS      NJDEP3001255145**

Database:	Water Well Permit Information	Permit #:	2600017827
Well Use:	Monitoring	Activity Class:	Decommissioning
Date Completed:	05-11-1999	Depth (ft):	Not Reported
Capacity (gpm):	Not Reported		

**AC1100**  
**ESE**  
**1/4 - 1/2 Mile**  
**Lower**

**NJ WELLS      NJDEP3001255146**

Database:	Water Well Permit Information	Permit #:	2600017827
Well Use:	Monitoring	Activity Class:	Permit
Date Completed:	10-12-1989	Depth (ft):	20
Capacity (gpm):	Not Reported		

## GEOCHECK® - PHYSICAL SETTING SOURCE MAP FINDINGS

Map ID  
Direction  
Distance  
Elevation

Database      EDR ID Number

**AC1101**  
**ESE**  
**1/4 - 1/2 Mile**  
**Lower**

**NJ WELLS      NJDEP3001255141**

Database:	Water Well Permit Information	Permit #:	2600017829
Well Use:	Monitoring	Activity Class:	Permit
Date Completed:	10-12-1989	Depth (ft):	20
Capacity (gpm):	Not Reported		

**AC1102**  
**ESE**  
**1/4 - 1/2 Mile**  
**Lower**

**NJ WELLS      NJDEP3001255136**

Database:	Water Well Permit Information	Permit #:	2600017922
Well Use:	Recovery	Activity Class:	Permit
Date Completed:	10-24-1989	Depth (ft):	25
Capacity (gpm):	10		

**AC1103**  
**ESE**  
**1/4 - 1/2 Mile**  
**Lower**

**NJ WELLS      NJDEP3001255138**

Database:	Water Well Permit Information	Permit #:	2600017830
Well Use:	Monitoring	Activity Class:	Permit
Date Completed:	10-13-1989	Depth (ft):	40
Capacity (gpm):	Not Reported		

**AC1104**  
**ESE**  
**1/4 - 1/2 Mile**  
**Lower**

**NJ WELLS      NJDEP3001255140**

Database:	Water Well Permit Information	Permit #:	2600017829
Well Use:	Monitoring	Activity Class:	Decommissioning
Date Completed:	05-10-1999	Depth (ft):	Not Reported
Capacity (gpm):	Not Reported		

**AC1105**  
**ESE**  
**1/4 - 1/2 Mile**  
**Lower**

**NJ WELLS      NJDEP3001252992**

Database:	Water Well Permit Information	Permit #:	2600028477
Well Use:	Boring/Individual	Activity Class:	Permit
Date Completed:	01-31-1992	Depth (ft):	50
Capacity (gpm):	Not Reported		

## GEOCHECK® - PHYSICAL SETTING SOURCE MAP FINDINGS

Map ID  
 Direction  
 Distance  
 Elevation

Database      EDR ID Number

**AC1106**  
**ESE**  
**1/4 - 1/2 Mile**  
**Lower**

**NJ WELLS      NJDEP3001251887**

Database:	Water Well Permit Information	Permit #:	2600033566
Well Use:	Recovery	Activity Class:	Well Record
Date Completed:	05-27-1993 235631	Depth (ft):	15
Capacity (gpm):	Not Reported		

**AC1107**  
**ESE**  
**1/4 - 1/2 Mile**  
**Lower**

**NJ WELLS      NJDEP3001251888**

Database:	Water Well Permit Information	Permit #:	2600033566
Well Use:	Recovery	Activity Class:	Permit
Date Completed:	05-20-1993	Depth (ft):	15
Capacity (gpm):	Not Reported		

**AC1108**  
**ESE**  
**1/4 - 1/2 Mile**  
**Lower**

**NJ WELLS      NJDEP3001251889**

Database:	Water Well Permit Information	Permit #:	2600033566
Well Use:	Recovery	Activity Class:	Well Record
Date Completed:	05-27-1993 235629	Depth (ft):	15
Capacity (gpm):	Not Reported		

**AC1109**  
**ESE**  
**1/4 - 1/2 Mile**  
**Lower**

**NJ WELLS      NJDEP3001251886**

Database:	Water Well Permit Information	Permit #:	2600033567
Well Use:	Recovery	Activity Class:	Permit
Date Completed:	05-20-1993	Depth (ft):	10
Capacity (gpm):	Not Reported		

**AC1110**  
**ESE**  
**1/4 - 1/2 Mile**  
**Lower**

**NJ WELLS      NJDEP3001251883**

Database:	Water Well Permit Information	Permit #:	2600033568
Well Use:	Recovery	Activity Class:	Well Record
Date Completed:	05-27-1993 235639	Depth (ft):	8
Capacity (gpm):	Not Reported		

## GEOCHECK® - PHYSICAL SETTING SOURCE MAP FINDINGS

Map ID  
Direction  
Distance  
Elevation

Database      EDR ID Number

**AC1111**  
**ESE**  
**1/4 - 1/2 Mile**  
**Lower**

**NJ WELLS      NJDEP3001251884**

Database:	Water Well Permit Information	Permit #:	2600033568
Well Use:	Recovery	Activity Class:	Permit
Date Completed:	05-20-1993	Depth (ft):	10
Capacity (gpm):	Not Reported		

**AC1112**  
**ESE**  
**1/4 - 1/2 Mile**  
**Lower**

**NJ WELLS      NJDEP3001251885**

Database:	Water Well Permit Information	Permit #:	2600033567
Well Use:	Recovery	Activity Class:	Well Record
Date Completed:	05-26-1993 235635	Depth (ft):	8
Capacity (gpm):	Not Reported		

**AC1113**  
**ESE**  
**1/4 - 1/2 Mile**  
**Lower**

**NJ WELLS      NJDEP3001251894**

Database:	Water Well Permit Information	Permit #:	2600033563
Well Use:	Recovery	Activity Class:	Permit
Date Completed:	05-20-1993	Depth (ft):	15
Capacity (gpm):	Not Reported		

**AC1114**  
**ESE**  
**1/4 - 1/2 Mile**  
**Lower**

**NJ WELLS      NJDEP3001251895**

Database:	Water Well Permit Information	Permit #:	2600033562
Well Use:	Recovery	Activity Class:	Well Record
Date Completed:	05-26-1993 235616	Depth (ft):	15
Capacity (gpm):	Not Reported		

**AC1115**  
**ESE**  
**1/4 - 1/2 Mile**  
**Lower**

**NJ WELLS      NJDEP3001251896**

Database:	Water Well Permit Information	Permit #:	2600033562
Well Use:	Recovery	Activity Class:	Permit
Date Completed:	05-20-1993	Depth (ft):	15
Capacity (gpm):	Not Reported		

## GEOCHECK® - PHYSICAL SETTING SOURCE MAP FINDINGS

Map ID  
 Direction  
 Distance  
 Elevation

Database      EDR ID Number

**AC1116**  
**ESE**  
**1/4 - 1/2 Mile**  
**Lower**

**NJ WELLS      NJDEP3001251893**

Database:	Water Well Permit Information	Permit #:	2600033563
Well Use:	Recovery	Activity Class:	Well Record
Date Completed:	05-26-1993 235618	Depth (ft):	15
Capacity (gpm):	Not Reported		

**AC1117**  
**ESE**  
**1/4 - 1/2 Mile**  
**Lower**

**NJ WELLS      NJDEP3001251890**

Database:	Water Well Permit Information	Permit #:	2600033565
Well Use:	Recovery	Activity Class:	Permit
Date Completed:	05-20-1993	Depth (ft):	15
Capacity (gpm):	Not Reported		

**AC1118**  
**ESE**  
**1/4 - 1/2 Mile**  
**Lower**

**NJ WELLS      NJDEP3001251891**

Database:	Water Well Permit Information	Permit #:	2600033564
Well Use:	Recovery	Activity Class:	Well Record
Date Completed:	05-27-1993 235627	Depth (ft):	15
Capacity (gpm):	Not Reported		

**AC1119**  
**ESE**  
**1/4 - 1/2 Mile**  
**Lower**

**NJ WELLS      NJDEP3001251892**

Database:	Water Well Permit Information	Permit #:	2600033564
Well Use:	Recovery	Activity Class:	Permit
Date Completed:	05-20-1993	Depth (ft):	15
Capacity (gpm):	Not Reported		

**AC1120**  
**ESE**  
**1/4 - 1/2 Mile**  
**Lower**

**NJ WELLS      NJDEP3001255148**

Database:	Water Well Permit Information	Permit #:	2600017826
Well Use:	Monitoring	Activity Class:	Decommissioning
Date Completed:	10-05-1999	Depth (ft):	Not Reported
Capacity (gpm):	Not Reported		

## GEOCHECK® - PHYSICAL SETTING SOURCE MAP FINDINGS

Map ID  
 Direction  
 Distance  
 Elevation

Database      EDR ID Number

**AC1121**  
**ESE**  
**1/4 - 1/2 Mile**  
**Lower**

**NJ WELLS      NJDEP3001255180**

Database:	Water Well Permit Information	Permit #:	2600017811
Well Use:	Boring/Individual	Activity Class:	Permit
Date Completed:	10-13-1989	Depth (ft):	20
Capacity (gpm):	Not Reported		

**AC1122**  
**ESE**  
**1/4 - 1/2 Mile**  
**Lower**

**NJ WELLS      NJDEP3001255181**

Database:	Water Well Permit Information	Permit #:	2600017810
Well Use:	Boring/Individual	Activity Class:	Permit
Date Completed:	10-13-1989	Depth (ft):	20
Capacity (gpm):	Not Reported		

**AC1123**  
**ESE**  
**1/4 - 1/2 Mile**  
**Lower**

**NJ WELLS      NJDEP3001255182**

Database:	Water Well Permit Information	Permit #:	2600017809
Well Use:	Boring/Individual	Activity Class:	Permit
Date Completed:	10-13-1989	Depth (ft):	20
Capacity (gpm):	Not Reported		

**AC1124**  
**ESE**  
**1/4 - 1/2 Mile**  
**Lower**

**NJ WELLS      NJDEP3001255179**

Database:	Water Well Permit Information	Permit #:	2600017812
Well Use:	Boring/Individual	Activity Class:	Permit
Date Completed:	10-13-1989	Depth (ft):	20
Capacity (gpm):	Not Reported		

**AC1125**  
**ESE**  
**1/4 - 1/2 Mile**  
**Lower**

**NJ WELLS      NJDEP3001255174**

Database:	Water Well Permit Information	Permit #:	2600017815
Well Use:	Monitoring	Activity Class:	Permit
Date Completed:	10-12-1989	Depth (ft):	20
Capacity (gpm):	Not Reported		

## GEOCHECK® - PHYSICAL SETTING SOURCE MAP FINDINGS

Map ID  
Direction  
Distance  
Elevation

Database      EDR ID Number

**AC1126**  
**ESE**  
**1/4 - 1/2 Mile**  
**Lower**

**NJ WELLS      NJDEP3001255176**

Database:	Water Well Permit Information	Permit #:	2600017814
Well Use:	Monitoring	Activity Class:	Permit
Date Completed:	10-12-1989	Depth (ft):	20
Capacity (gpm):	Not Reported		

**AC1127**  
**ESE**  
**1/4 - 1/2 Mile**  
**Lower**

**NJ WELLS      NJDEP3001255178**

Database:	Water Well Permit Information	Permit #:	2600017813
Well Use:	Monitoring	Activity Class:	Permit
Date Completed:	10-12-1989	Depth (ft):	20
Capacity (gpm):	Not Reported		

**AC1128**  
**ESE**  
**1/4 - 1/2 Mile**  
**Lower**

**NJ WELLS      NJDEP3001255187**

Database:	Water Well Permit Information	Permit #:	2600017804
Well Use:	Boring/Individual	Activity Class:	Permit
Date Completed:	10-13-1989	Depth (ft):	20
Capacity (gpm):	Not Reported		

**AC1129**  
**ESE**  
**1/4 - 1/2 Mile**  
**Lower**

**NJ WELLS      NJDEP3001255188**

Database:	Water Well Permit Information	Permit #:	2600017803
Well Use:	Boring/Individual	Activity Class:	Permit
Date Completed:	10-13-1989	Depth (ft):	20
Capacity (gpm):	Not Reported		

**AC1130**  
**ESE**  
**1/4 - 1/2 Mile**  
**Lower**

**NJ WELLS      NJDEP3001257590**

Database:	Water Well Permit Information	Permit #:	2600003760
Well Use:	Industrial	Activity Class:	Permit
Date Completed:	02-25-1966	Depth (ft):	150
Capacity (gpm):	25		

## GEOCHECK® - PHYSICAL SETTING SOURCE MAP FINDINGS

Map ID  
Direction  
Distance  
Elevation

Database      EDR ID Number

**AC1131**  
**ESE**  
**1/4 - 1/2 Mile**  
**Lower**

**NJ WELLS      NJDEP3001255186**

Database:	Water Well Permit Information	Permit #:	2600017805
Well Use:	Boring/Individual	Activity Class:	Permit
Date Completed:	10-13-1989	Depth (ft):	20
Capacity (gpm):	Not Reported		

**AC1132**  
**ESE**  
**1/4 - 1/2 Mile**  
**Lower**

**NJ WELLS      NJDEP3001255183**

Database:	Water Well Permit Information	Permit #:	2600017808
Well Use:	Boring/Individual	Activity Class:	Permit
Date Completed:	10-13-1989	Depth (ft):	20
Capacity (gpm):	Not Reported		

**AC1133**  
**ESE**  
**1/4 - 1/2 Mile**  
**Lower**

**NJ WELLS      NJDEP3001255184**

Database:	Water Well Permit Information	Permit #:	2600017807
Well Use:	Boring/Individual	Activity Class:	Permit
Date Completed:	10-13-1989	Depth (ft):	20
Capacity (gpm):	Not Reported		

**AC1134**  
**ESE**  
**1/4 - 1/2 Mile**  
**Lower**

**NJ WELLS      NJDEP3001255185**

Database:	Water Well Permit Information	Permit #:	2600017806
Well Use:	Boring/Individual	Activity Class:	Permit
Date Completed:	10-13-1989	Depth (ft):	20
Capacity (gpm):	Not Reported		

**AC1135**  
**ESE**  
**1/4 - 1/2 Mile**  
**Lower**

**NJ WELLS      NJDEP3001255173**

Database:	Water Well Permit Information	Permit #:	2600017815
Well Use:	Monitoring	Activity Class:	Decommissioning
Date Completed:	05-12-1999	Depth (ft):	Not Reported
Capacity (gpm):	Not Reported		

## GEOCHECK® - PHYSICAL SETTING SOURCE MAP FINDINGS

Map ID  
Direction  
Distance  
Elevation

Database      EDR ID Number

**AC1136**  
**ESE**  
**1/4 - 1/2 Mile**  
**Lower**

**NJ WELLS      NJDEP3001255157**

Database:	Water Well Permit Information	Permit #:	2600017822
Well Use:	Monitoring	Activity Class:	Permit
Date Completed:	10-13-1989	Depth (ft):	40
Capacity (gpm):	Not Reported		

**AC1137**  
**ESE**  
**1/4 - 1/2 Mile**  
**Lower**

**NJ WELLS      NJDEP3001255159**

Database:	Water Well Permit Information	Permit #:	2600017821
Well Use:	Monitoring	Activity Class:	Decommissioning
Date Completed:	05-12-1999	Depth (ft):	Not Reported
Capacity (gpm):	Not Reported		

**AC1138**  
**ESE**  
**1/4 - 1/2 Mile**  
**Lower**

**NJ WELLS      NJDEP3001255160**

Database:	Water Well Permit Information	Permit #:	2600017821
Well Use:	Monitoring	Activity Class:	Permit
Date Completed:	10-13-1989	Depth (ft):	40
Capacity (gpm):	Not Reported		

**AC1139**  
**ESE**  
**1/4 - 1/2 Mile**  
**Lower**

**NJ WELLS      NJDEP3001255155**

Database:	Water Well Permit Information	Permit #:	2600017823
Well Use:	Monitoring	Activity Class:	Permit
Date Completed:	10-12-1989	Depth (ft):	20
Capacity (gpm):	Not Reported		

**AC1140**  
**ESE**  
**1/4 - 1/2 Mile**  
**Lower**

**NJ WELLS      NJDEP3001255149**

Database:	Water Well Permit Information	Permit #:	2600017826
Well Use:	Monitoring	Activity Class:	Permit
Date Completed:	10-12-1989	Depth (ft):	20
Capacity (gpm):	Not Reported		

## GEOCHECK® - PHYSICAL SETTING SOURCE MAP FINDINGS

Map ID  
Direction  
Distance  
Elevation

Database      EDR ID Number

**AC1141**  
**ESE**  
**1/4 - 1/2 Mile**  
**Lower**

**NJ WELLS      NJDEP3001255151**

Database:	Water Well Permit Information	Permit #:	2600017825
Well Use:	Monitoring	Activity Class:	Permit
Date Completed:	10-12-1989	Depth (ft):	20
Capacity (gpm):	Not Reported		

**AC1142**  
**ESE**  
**1/4 - 1/2 Mile**  
**Lower**

**NJ WELLS      NJDEP3001255153**

Database:	Water Well Permit Information	Permit #:	2600017824
Well Use:	Monitoring	Activity Class:	Permit
Date Completed:	10-12-1989	Depth (ft):	20
Capacity (gpm):	Not Reported		

**AC1143**  
**ESE**  
**1/4 - 1/2 Mile**  
**Lower**

**NJ WELLS      NJDEP3001255168**

Database:	Water Well Permit Information	Permit #:	2600017817
Well Use:	Monitoring	Activity Class:	Permit
Date Completed:	10-12-1989	Depth (ft):	20
Capacity (gpm):	Not Reported		

**AC1144**  
**ESE**  
**1/4 - 1/2 Mile**  
**Lower**

**NJ WELLS      NJDEP3001255170**

Database:	Water Well Permit Information	Permit #:	2600017816
Well Use:	Monitoring	Activity Class:	Decommissioning
Date Completed:	05-12-1999	Depth (ft):	Not Reported
Capacity (gpm):	Not Reported		

**AC1145**  
**ESE**  
**1/4 - 1/2 Mile**  
**Lower**

**NJ WELLS      NJDEP3001255171**

Database:	Water Well Permit Information	Permit #:	2600017816
Well Use:	Monitoring	Activity Class:	Permit
Date Completed:	10-12-1989	Depth (ft):	20
Capacity (gpm):	Not Reported		

## GEOCHECK® - PHYSICAL SETTING SOURCE MAP FINDINGS

Map ID  
 Direction  
 Distance  
 Elevation

Database      EDR ID Number

**AC1146**  
**ESE**  
**1/4 - 1/2 Mile**  
**Lower**

**NJ WELLS      NJDEP3001255167**

Database:	Water Well Permit Information	Permit #:	2600017817
Well Use:	Monitoring	Activity Class:	Decommissioning
Date Completed:	10-05-1999	Depth (ft):	Not Reported
Capacity (gpm):	Not Reported		

**AC1147**  
**ESE**  
**1/4 - 1/2 Mile**  
**Lower**

**NJ WELLS      NJDEP3001255162**

Database:	Water Well Permit Information	Permit #:	2600017820
Well Use:	Monitoring	Activity Class:	Permit
Date Completed:	10-13-1989	Depth (ft):	40
Capacity (gpm):	Not Reported		

**AC1148**  
**ESE**  
**1/4 - 1/2 Mile**  
**Lower**

**NJ WELLS      NJDEP3001255163**

Database:	Water Well Permit Information	Permit #:	2600017819
Well Use:	Monitoring	Activity Class:	Permit
Date Completed:	10-12-1989	Depth (ft):	40
Capacity (gpm):	Not Reported		

**AC1149**  
**ESE**  
**1/4 - 1/2 Mile**  
**Lower**

**NJ WELLS      NJDEP3001255165**

Database:	Water Well Permit Information	Permit #:	2600017818
Well Use:	Monitoring	Activity Class:	Permit
Date Completed:	10-12-1989	Depth (ft):	20
Capacity (gpm):	Not Reported		

**AC1150**  
**ESE**  
**1/4 - 1/2 Mile**  
**Lower**

**NJ WELLS      NJDEP3001251882**

Database:	Water Well Permit Information	Permit #:	2600033569
Well Use:	Recovery	Activity Class:	Permit
Date Completed:	05-20-1993	Depth (ft):	10
Capacity (gpm):	Not Reported		

## GEOCHECK® - PHYSICAL SETTING SOURCE MAP FINDINGS

Map ID  
Direction  
Distance  
Elevation

Database      EDR ID Number

**AC1151**  
**ESE**  
**1/4 - 1/2 Mile**  
**Lower**

**NJ WELLS      NJDEP3001250305**

Database:	Water Well Permit Information	Permit #:	2600043714
Well Use:	Monitoring	Activity Class:	Permit
Date Completed:	02-29-1996	Depth (ft):	20
Capacity (gpm):	Not Reported		

**AC1152**  
**ESE**  
**1/4 - 1/2 Mile**  
**Lower**

**NJ WELLS      NJDEP3001250547**

Database:	Water Well Permit Information	Permit #:	2600042419
Well Use:	Monitoring	Activity Class:	Well Record
Date Completed:	02-12-1996 201855	Depth (ft):	440
Capacity (gpm):	0		

**AC1153**  
**ESE**  
**1/4 - 1/2 Mile**  
**Lower**

**NJ WELLS      NJDEP3001250549**

Database:	Water Well Permit Information	Permit #:	2600042419
Well Use:	Monitoring	Activity Class:	Permit
Date Completed:	10-16-1995	Depth (ft):	500
Capacity (gpm):	Not Reported		

**AC1154**  
**ESE**  
**1/4 - 1/2 Mile**  
**Lower**

**NJ WELLS      NJDEP3001250304**

Database:	Water Well Permit Information	Permit #:	2600043714
Well Use:	Monitoring	Activity Class:	Well Record
Date Completed:	04-03-1996 164821	Depth (ft):	20
Capacity (gpm):	0		

**AC1155**  
**ESE**  
**1/4 - 1/2 Mile**  
**Lower**

**NJ WELLS      NJDEP3001249518**

Database:	Water Well Permit Information	Permit #:	2600049204
Well Use:	Piezometer	Activity Class:	Permit
Date Completed:	11-07-1997	Depth (ft):	70
Capacity (gpm):	0		

## GEOCHECK® - PHYSICAL SETTING SOURCE MAP FINDINGS

Map ID  
Direction  
Distance  
Elevation

Database      EDR ID Number

**AC1156**  
**ESE**  
**1/4 - 1/2 Mile**  
**Lower**

**NJ WELLS      NJDEP3001249519**

Database:	Water Well Permit Information	Permit #:	2600049203
Well Use:	Piezometer	Activity Class:	Well Record
Date Completed:	11-25-1997 024841	Depth (ft):	50
Capacity (gpm):	0		

**AC1157**  
**ESE**  
**1/4 - 1/2 Mile**  
**Lower**

**NJ WELLS      NJDEP3001249520**

Database:	Water Well Permit Information	Permit #:	2600049203
Well Use:	Piezometer	Activity Class:	Permit
Date Completed:	11-07-1997	Depth (ft):	70
Capacity (gpm):	0		

**AC1158**  
**ESE**  
**1/4 - 1/2 Mile**  
**Lower**

**NJ WELLS      NJDEP3001250699**

Database:	Water Well Permit Information	Permit #:	2600040924
Well Use:	Monitoring	Activity Class:	Well Record
Date Completed:	10-12-1995 000027	Depth (ft):	20
Capacity (gpm):	0		

**AC1159**  
**ESE**  
**1/4 - 1/2 Mile**  
**Lower**

**NJ WELLS      NJDEP3001250700**

Database:	Water Well Permit Information	Permit #:	2600040924
Well Use:	Monitoring	Activity Class:	Permit
Date Completed:	06-05-1995	Depth (ft):	40
Capacity (gpm):	Not Reported		

**AC1160**  
**ESE**  
**1/4 - 1/2 Mile**  
**Lower**

**NJ WELLS      NJDEP3001250701**

Database:	Water Well Permit Information	Permit #:	2600040923
Well Use:	Monitoring	Activity Class:	Well Record
Date Completed:	06-27-1995 000025	Depth (ft):	23
Capacity (gpm):	0		

## GEOCHECK® - PHYSICAL SETTING SOURCE MAP FINDINGS

Map ID  
Direction  
Distance  
Elevation

Database      EDR ID Number

**AC1161**  
**ESE**  
**1/4 - 1/2 Mile**  
**Lower**

**NJ WELLS      NJDEP3001250698**

Database:	Water Well Permit Information	Permit #:	2600040925
Well Use:	Monitoring	Activity Class:	Permit
Date Completed:	06-05-1995	Depth (ft):	40
Capacity (gpm):	Not Reported		

**AC1162**  
**ESE**  
**1/4 - 1/2 Mile**  
**Lower**

**NJ WELLS      NJDEP3001250550**

Database:	Water Well Permit Information	Permit #:	2600042418
Well Use:	Monitoring	Activity Class:	Well Record
Date Completed:	02-15-1996 201853	Depth (ft):	498
Capacity (gpm):	0		

**AC1163**  
**ESE**  
**1/4 - 1/2 Mile**  
**Lower**

**NJ WELLS      NJDEP3001250552**

Database:	Water Well Permit Information	Permit #:	2600042418
Well Use:	Monitoring	Activity Class:	Permit
Date Completed:	10-16-1995	Depth (ft):	500
Capacity (gpm):	Not Reported		

**AC1164**  
**ESE**  
**1/4 - 1/2 Mile**  
**Lower**

**NJ WELLS      NJDEP3001250697**

Database:	Water Well Permit Information	Permit #:	2600040925
Well Use:	Monitoring	Activity Class:	Well Record
Date Completed:	10-12-1995 000030	Depth (ft):	40
Capacity (gpm):	0		

**AC1165**  
**ESE**  
**1/4 - 1/2 Mile**  
**Lower**

**NJ WELLS      NJDEP3001249517**

Database:	Water Well Permit Information	Permit #:	2600049204
Well Use:	Piezometer	Activity Class:	Well Record
Date Completed:	11-25-1997 024844	Depth (ft):	50
Capacity (gpm):	0		

## GEOCHECK® - PHYSICAL SETTING SOURCE MAP FINDINGS

Map ID  
 Direction  
 Distance  
 Elevation

Database      EDR ID Number

**AC1166**  
**ESE**  
**1/4 - 1/2 Mile**  
**Lower**

**NJ WELLS      NJDEP3001249507**

Database:	Water Well Permit Information	Permit #:	2600049209
Well Use:	Piezometer	Activity Class:	Well Record
Date Completed:	11-25-1997 024902	Depth (ft):	104
Capacity (gpm):	0		

**AC1167**  
**ESE**  
**1/4 - 1/2 Mile**  
**Lower**

**NJ WELLS      NJDEP3001249508**

Database:	Water Well Permit Information	Permit #:	2600049209
Well Use:	Piezometer	Activity Class:	Permit
Date Completed:	11-07-1997	Depth (ft):	70
Capacity (gpm):	0		

**AC1168**  
**ESE**  
**1/4 - 1/2 Mile**  
**Lower**

**NJ WELLS      NJDEP3001249509**

Database:	Water Well Permit Information	Permit #:	2600049208
Well Use:	Piezometer	Activity Class:	Well Record
Date Completed:	11-25-1997 024859	Depth (ft):	50
Capacity (gpm):	0		

**AC1169**  
**ESE**  
**1/4 - 1/2 Mile**  
**Lower**

**NJ WELLS      NJDEP3001249506**

Database:	Water Well Permit Information	Permit #:	2600049210
Well Use:	Piezometer	Activity Class:	Permit
Date Completed:	11-07-1997	Depth (ft):	70
Capacity (gpm):	0		

**AC1170**  
**ESE**  
**1/4 - 1/2 Mile**  
**Lower**

**NJ WELLS      NJDEP3001249503**

Database:	Water Well Permit Information	Permit #:	2600049211
Well Use:	Piezometer	Activity Class:	Well Record
Date Completed:	11-19-1997 024910	Depth (ft):	26
Capacity (gpm):	0		

## GEOCHECK® - PHYSICAL SETTING SOURCE MAP FINDINGS

Map ID  
 Direction  
 Distance  
 Elevation

Database      EDR ID Number

**AC1171**  
**ESE**  
**1/4 - 1/2 Mile**  
**Lower**

**NJ WELLS      NJDEP3001249504**

Database:	Water Well Permit Information	Permit #:	2600049211
Well Use:	Piezometer	Activity Class:	Permit
Date Completed:	11-07-1997	Depth (ft):	50
Capacity (gpm):	0		

**AC1172**  
**ESE**  
**1/4 - 1/2 Mile**  
**Lower**

**NJ WELLS      NJDEP3001249505**

Database:	Water Well Permit Information	Permit #:	2600049210
Well Use:	Piezometer	Activity Class:	Well Record
Date Completed:	11-26-1997 024905	Depth (ft):	95
Capacity (gpm):	0		

**AC1173**  
**ESE**  
**1/4 - 1/2 Mile**  
**Lower**

**NJ WELLS      NJDEP3001249514**

Database:	Water Well Permit Information	Permit #:	2600049206
Well Use:	Piezometer	Activity Class:	Permit
Date Completed:	11-07-1997	Depth (ft):	70
Capacity (gpm):	0		

**AC1174**  
**ESE**  
**1/4 - 1/2 Mile**  
**Lower**

**NJ WELLS      NJDEP3001249515**

Database:	Water Well Permit Information	Permit #:	2600049205
Well Use:	Piezometer	Activity Class:	Well Record
Date Completed:	11-25-1997 024851	Depth (ft):	50
Capacity (gpm):	0		

**AC1175**  
**ESE**  
**1/4 - 1/2 Mile**  
**Lower**

**NJ WELLS      NJDEP3001249516**

Database:	Water Well Permit Information	Permit #:	2600049205
Well Use:	Piezometer	Activity Class:	Permit
Date Completed:	11-07-1997	Depth (ft):	70
Capacity (gpm):	0		

## GEOCHECK® - PHYSICAL SETTING SOURCE MAP FINDINGS

Map ID  
Direction  
Distance  
Elevation

Database      EDR ID Number

**AC1176**  
**ESE**  
**1/4 - 1/2 Mile**  
**Lower**

**NJ WELLS      NJDEP3001249513**

Database:	Water Well Permit Information	Permit #:	2600049206
Well Use:	Piezometer	Activity Class:	Well Record
Date Completed:	11-25-1997 024854	Depth (ft):	50
Capacity (gpm):	0		

**AC1177**  
**ESE**  
**1/4 - 1/2 Mile**  
**Lower**

**NJ WELLS      NJDEP3001249510**

Database:	Water Well Permit Information	Permit #:	2600049208
Well Use:	Piezometer	Activity Class:	Permit
Date Completed:	11-07-1997	Depth (ft):	70
Capacity (gpm):	0		

**AC1178**  
**ESE**  
**1/4 - 1/2 Mile**  
**Lower**

**NJ WELLS      NJDEP3001249511**

Database:	Water Well Permit Information	Permit #:	2600049207
Well Use:	Piezometer	Activity Class:	Well Record
Date Completed:	11-25-1997 024856	Depth (ft):	50
Capacity (gpm):	0		

**AC1179**  
**ESE**  
**1/4 - 1/2 Mile**  
**Lower**

**NJ WELLS      NJDEP3001249512**

Database:	Water Well Permit Information	Permit #:	2600049207
Well Use:	Piezometer	Activity Class:	Permit
Date Completed:	11-07-1997	Depth (ft):	70
Capacity (gpm):	0		

**AC1180**  
**ESE**  
**1/4 - 1/2 Mile**  
**Lower**

**NJ WELLS      NJDEP3001250702**

Database:	Water Well Permit Information	Permit #:	2600040923
Well Use:	Monitoring	Activity Class:	Permit
Date Completed:	06-05-1995	Depth (ft):	40
Capacity (gpm):	Not Reported		

## GEOCHECK® - PHYSICAL SETTING SOURCE MAP FINDINGS

Map ID  
Direction  
Distance  
Elevation

Database      EDR ID Number

**AC1181**  
**ESE**  
**1/4 - 1/2 Mile**  
**Lower**

**NJ WELLS      NJDEP3001251799**

Database:	Water Well Permit Information	Permit #:	2600034615
Well Use:	Closed Loop Geothermal	Activity Class:	Permit
Date Completed:	09-07-1993	Depth (ft):	41
Capacity (gpm):	Not Reported		

**AC1182**  
**ESE**  
**1/4 - 1/2 Mile**  
**Lower**

**NJ WELLS      NJDEP3001251866**

Database:	Water Well Permit Information	Permit #:	2600033771
Well Use:	Recovery	Activity Class:	Well Record
Date Completed:	05-27-1993 001101	Depth (ft):	8
Capacity (gpm):	Not Reported		

**AC1183**  
**ESE**  
**1/4 - 1/2 Mile**  
**Lower**

**NJ WELLS      NJDEP3001251867**

Database:	Water Well Permit Information	Permit #:	2600033771
Well Use:	Recovery	Activity Class:	Permit
Date Completed:	06-10-1993	Depth (ft):	15
Capacity (gpm):	5		

**AC1184**  
**ESE**  
**1/4 - 1/2 Mile**  
**Lower**

**NJ WELLS      NJDEP3001251798**

Database:	Water Well Permit Information	Permit #:	2600034615
Well Use:	Closed Loop Geothermal	Activity Class:	Decommissioning
Date Completed:	05-07-1996	Depth (ft):	29
Capacity (gpm):	Not Reported		

**AC1185**  
**ESE**  
**1/4 - 1/2 Mile**  
**Lower**

**NJ WELLS      NJDEP3001251795**

Database:	Water Well Permit Information	Permit #:	2600034615
Well Use:	Closed Loop Geothermal	Activity Class:	Decommissioning
Date Completed:	06-29-1996	Depth (ft):	29
Capacity (gpm):	Not Reported		

## GEOCHECK® - PHYSICAL SETTING SOURCE MAP FINDINGS

Map ID  
 Direction  
 Distance  
 Elevation

Database      EDR ID Number

**AC1186**  
**ESE**  
**1/4 - 1/2 Mile**  
**Lower**

**NJ WELLS      NJDEP3001251796**

Database:	Water Well Permit Information	Permit #:	2600034616
Well Use:	Closed Loop Geothermal	Activity Class:	Permit
Date Completed:	09-07-1993	Depth (ft):	41
Capacity (gpm):	Not Reported		

**AC1187**  
**ESE**  
**1/4 - 1/2 Mile**  
**Lower**

**NJ WELLS      NJDEP3001251797**

Database:	Water Well Permit Information	Permit #:	2600034615
Well Use:	Closed Loop Geothermal	Activity Class:	Well Record
Date Completed:	10-26-1993 010357	Depth (ft):	29
Capacity (gpm):	Not Reported		

**AC1188**  
**ESE**  
**1/4 - 1/2 Mile**  
**Lower**

**NJ WELLS      NJDEP3001251879**

Database:	Water Well Permit Information	Permit #:	2600033570
Well Use:	Recovery	Activity Class:	Well Record
Date Completed:	05-27-1993 235647	Depth (ft):	8
Capacity (gpm):	Not Reported		

**AC1189**  
**ESE**  
**1/4 - 1/2 Mile**  
**Lower**

**NJ WELLS      NJDEP3001251880**

Database:	Water Well Permit Information	Permit #:	2600033570
Well Use:	Recovery	Activity Class:	Permit
Date Completed:	05-20-1993	Depth (ft):	10
Capacity (gpm):	Not Reported		

**AC1190**  
**ESE**  
**1/4 - 1/2 Mile**  
**Lower**

**NJ WELLS      NJDEP3001251881**

Database:	Water Well Permit Information	Permit #:	2600033569
Well Use:	Recovery	Activity Class:	Well Record
Date Completed:	05-27-1993 235643	Depth (ft):	8
Capacity (gpm):	Not Reported		

## GEOCHECK® - PHYSICAL SETTING SOURCE MAP FINDINGS

Map ID  
Direction  
Distance  
Elevation

Database      EDR ID Number

**AC1191**  
**ESE**  
**1/4 - 1/2 Mile**  
**Lower**

**NJ WELLS      NJDEP3001251878**

Database:	Water Well Permit Information	Permit #:	2600033571
Well Use:	Recovery	Activity Class:	Permit
Date Completed:	05-20-1993	Depth (ft):	10
Capacity (gpm):	Not Reported		

**AC1192**  
**ESE**  
**1/4 - 1/2 Mile**  
**Lower**

**NJ WELLS      NJDEP3001251868**

Database:	Water Well Permit Information	Permit #:	2600033770
Well Use:	Recovery	Activity Class:	Well Record
Date Completed:	05-27-1993 001055	Depth (ft):	15
Capacity (gpm):	Not Reported		

**AC1193**  
**ESE**  
**1/4 - 1/2 Mile**  
**Lower**

**NJ WELLS      NJDEP3001251869**

Database:	Water Well Permit Information	Permit #:	2600033770
Well Use:	Recovery	Activity Class:	Permit
Date Completed:	06-10-1993	Depth (ft):	15
Capacity (gpm):	5		

**AC1194**  
**ESE**  
**1/4 - 1/2 Mile**  
**Lower**

**NJ WELLS      NJDEP3001251877**

Database:	Water Well Permit Information	Permit #:	2600033571
Well Use:	Recovery	Activity Class:	Well Record
Date Completed:	05-27-1993 235649	Depth (ft):	8
Capacity (gpm):	Not Reported		

**AC1195**  
**ESE**  
**1/4 - 1/2 Mile**  
**Lower**

**NJ WELLS      NJDEP3001251794**

Database:	Water Well Permit Information	Permit #:	2600034616
Well Use:	Closed Loop Geothermal	Activity Class:	Well Record
Date Completed:	11-06-1993 010359	Depth (ft):	29
Capacity (gpm):	Not Reported		

## GEOCHECK® - PHYSICAL SETTING SOURCE MAP FINDINGS

Map ID  
 Direction  
 Distance  
 Elevation

Database      EDR ID Number

**AC1196**  
**ESE**  
**1/4 - 1/2 Mile**  
**Lower**

**NJ WELLS      NJDEP3001251165**

Database:	Water Well Permit Information	Permit #:	2600037869
Well Use:	Monitoring	Activity Class:	Well Record
Date Completed:	09-21-1994 211014	Depth (ft):	23
Capacity (gpm):	0		

**AC1197**  
**ESE**  
**1/4 - 1/2 Mile**  
**Lower**

**NJ WELLS      NJDEP3001251166**

Database:	Water Well Permit Information	Permit #:	2600037869
Well Use:	Monitoring	Activity Class:	Permit
Date Completed:	08-26-1994	Depth (ft):	60
Capacity (gpm):	Not Reported		

**AC1198**  
**ESE**  
**1/4 - 1/2 Mile**  
**Lower**

**NJ WELLS      NJDEP3001251655**

Database:	Water Well Permit Information	Permit #:	2600035623
Well Use:	Monitoring	Activity Class:	Well Record
Date Completed:	02-02-1994 212521	Depth (ft):	23
Capacity (gpm):	0		

**AC1199**  
**ESE**  
**1/4 - 1/2 Mile**  
**Lower**

**NJ WELLS      NJDEP3001250706**

Database:	Water Well Permit Information	Permit #:	2600040921
Well Use:	Monitoring	Activity Class:	Permit
Date Completed:	06-05-1995	Depth (ft):	40
Capacity (gpm):	Not Reported		

**AC1200**  
**ESE**  
**1/4 - 1/2 Mile**  
**Lower**

**NJ WELLS      NJDEP3001250703**

Database:	Water Well Permit Information	Permit #:	2600040922
Well Use:	Monitoring	Activity Class:	Well Record
Date Completed:	11-15-1995 200955	Depth (ft):	14
Capacity (gpm):	0		

## GEOCHECK® - PHYSICAL SETTING SOURCE MAP FINDINGS

Map ID  
 Direction  
 Distance  
 Elevation

Database      EDR ID Number

**AC1201**  
**ESE**  
**1/4 - 1/2 Mile**  
**Lower**

**NJ WELLS      NJDEP3001250704**

Database:	Water Well Permit Information	Permit #:	2600040922
Well Use:	Monitoring	Activity Class:	Permit
Date Completed:	06-05-1995	Depth (ft):	40
Capacity (gpm):	Not Reported		

**AC1202**  
**ESE**  
**1/4 - 1/2 Mile**  
**Lower**

**NJ WELLS      NJDEP3001250705**

Database:	Water Well Permit Information	Permit #:	2600040921
Well Use:	Monitoring	Activity Class:	Well Record
Date Completed:	06-28-1995 000020	Depth (ft):	20
Capacity (gpm):	0		

**AC1203**  
**ESE**  
**1/4 - 1/2 Mile**  
**Lower**

**NJ WELLS      NJDEP3001251660**

Database:	Water Well Permit Information	Permit #:	2600035621
Well Use:	Monitoring	Activity Class:	Permit
Date Completed:	01-05-1994	Depth (ft):	40
Capacity (gpm):	Not Reported		

**AC1204**  
**ESE**  
**1/4 - 1/2 Mile**  
**Lower**

**NJ WELLS      NJDEP3001251661**

Database:	Water Well Permit Information	Permit #:	2600035620
Well Use:	Monitoring	Activity Class:	Well Record
Date Completed:	01-25-1994 212513	Depth (ft):	25
Capacity (gpm):	0		

**AC1205**  
**ESE**  
**1/4 - 1/2 Mile**  
**Lower**

**NJ WELLS      NJDEP3001251662**

Database:	Water Well Permit Information	Permit #:	2600035620
Well Use:	Monitoring	Activity Class:	Permit
Date Completed:	01-05-1994	Depth (ft):	40
Capacity (gpm):	Not Reported		

## GEOCHECK® - PHYSICAL SETTING SOURCE MAP FINDINGS

Map ID  
 Direction  
 Distance  
 Elevation

Database      EDR ID Number

**AC1206**  
**ESE**  
**1/4 - 1/2 Mile**  
**Lower**

**NJ WELLS      NJDEP3001251659**

Database:	Water Well Permit Information	Permit #:	2600035621
Well Use:	Monitoring	Activity Class:	Well Record
Date Completed:	01-26-1994 212517	Depth (ft):	24
Capacity (gpm):	0		

**AC1207**  
**ESE**  
**1/4 - 1/2 Mile**  
**Lower**

**NJ WELLS      NJDEP3001251656**

Database:	Water Well Permit Information	Permit #:	2600035623
Well Use:	Monitoring	Activity Class:	Permit
Date Completed:	01-05-1994	Depth (ft):	40
Capacity (gpm):	Not Reported		

**AC1208**  
**ESE**  
**1/4 - 1/2 Mile**  
**Lower**

**NJ WELLS      NJDEP3001251657**

Database:	Water Well Permit Information	Permit #:	2600035622
Well Use:	Monitoring	Activity Class:	Well Record
Date Completed:	02-01-1994 212519	Depth (ft):	36
Capacity (gpm):	0		

**AC1209**  
**ESE**  
**1/4 - 1/2 Mile**  
**Lower**

**NJ WELLS      NJDEP3001251658**

Database:	Water Well Permit Information	Permit #:	2600035622
Well Use:	Monitoring	Activity Class:	Permit
Date Completed:	01-05-1994	Depth (ft):	40
Capacity (gpm):	Not Reported		

**Z1210**  
**East**  
**1/4 - 1/2 Mile**  
**Lower**

**NJ WELLS      NJDEP3001236938**

Database:	Water Well Permit Information	Permit #:	E201311063
Well Use:	Monitoring	Activity Class:	Well Record
Date Completed:	08-08-2013	Depth (ft):	18
Capacity (gpm):	Not Reported		

## GEOCHECK® - PHYSICAL SETTING SOURCE MAP FINDINGS

Map ID  
Direction  
Distance  
Elevation

Database      EDR ID Number

**Z1211**  
**East**  
**1/4 - 1/2 Mile**  
**Lower**

**NJ WELLS      NJDEP3001236939**

Database:	Water Well Permit Information	Permit #:	E201311063
Well Use:	Monitoring	Activity Class:	Permit
Date Completed:	08-06-2013 114054	Depth (ft):	25
Capacity (gpm):	0		

**AD1212**  
**SE**  
**1/4 - 1/2 Mile**  
**Lower**

**NJ WELLS      NJDEP3001255161**

Database:	Water Well Permit Information	Permit #:	2600017820
Well Use:	Monitoring	Activity Class:	Well Record
Date Completed:	10-15-1989	Depth (ft):	52
Capacity (gpm):	0		

**AD1213**  
**SE**  
**1/4 - 1/2 Mile**  
**Lower**

**NJ WELLS      NJDEP3001255164**

Database:	Water Well Permit Information	Permit #:	2600017818
Well Use:	Monitoring	Activity Class:	Well Record
Date Completed:	11-09-1989	Depth (ft):	20
Capacity (gpm):	0		

**AD1214**  
**SE**  
**1/4 - 1/2 Mile**  
**Lower**

**NJ WELLS      NJDEP3001252961**

Database:	Water Well Permit Information	Permit #:	2600028596
Well Use:	Piezometer	Activity Class:	Well Record
Date Completed:	02-28-1992	Depth (ft):	91
Capacity (gpm):	0		

**AD1215**  
**SE**  
**1/4 - 1/2 Mile**  
**Lower**

**NJ WELLS      NJDEP3001255137**

Database:	Water Well Permit Information	Permit #:	2600017830
Well Use:	Monitoring	Activity Class:	Well Record
Date Completed:	10-17-1989	Depth (ft):	41
Capacity (gpm):	0		

## GEOCHECK® - PHYSICAL SETTING SOURCE MAP FINDINGS

Map ID  
 Direction  
 Distance  
 Elevation

Database      EDR ID Number

**AD1216**  
**SE**  
 1/4 - 1/2 Mile  
 Lower

**NJ WELLS      NJDEP3001255166**

Database:	Water Well Permit Information	Permit #:	2600017817
Well Use:	Monitoring	Activity Class:	Well Record
Date Completed:	11-08-1989	Depth (ft):	27
Capacity (gpm):	0		

**AD1217**  
**SE**  
 1/4 - 1/2 Mile  
 Lower

**NJ WELLS      NJDEP3001255175**

Database:	Water Well Permit Information	Permit #:	2600017814
Well Use:	Monitoring	Activity Class:	Well Record
Date Completed:	11-03-1989	Depth (ft):	12
Capacity (gpm):	0		

**AD1218**  
**SE**  
 1/4 - 1/2 Mile  
 Lower

**NJ WELLS      NJDEP3001255177**

Database:	Water Well Permit Information	Permit #:	2600017813
Well Use:	Monitoring	Activity Class:	Well Record
Date Completed:	11-01-1989	Depth (ft):	15
Capacity (gpm):	0		

**AD1219**  
**SE**  
 1/4 - 1/2 Mile  
 Lower

**NJ WELLS      NJDEP3001255169**

Database:	Water Well Permit Information	Permit #:	2600017816
Well Use:	Monitoring	Activity Class:	Well Record
Date Completed:	11-07-1989	Depth (ft):	14
Capacity (gpm):	0		

**AD1220**  
**SE**  
 1/4 - 1/2 Mile  
 Lower

**NJ WELLS      NJDEP3001255172**

Database:	Water Well Permit Information	Permit #:	2600017815
Well Use:	Monitoring	Activity Class:	Well Record
Date Completed:	11-08-1989	Depth (ft):	16
Capacity (gpm):	0		

## GEOCHECK® - PHYSICAL SETTING SOURCE MAP FINDINGS

Map ID  
 Direction  
 Distance  
 Elevation

Database      EDR ID Number

**Z1221**  
**East**  
**1/4 - 1/2 Mile**  
**Lower**

**NJ WELLS      NJDEP3001236941**

Database:	Water Well Permit Information	Permit #:	E201311062
Well Use:	Monitoring	Activity Class:	Permit
Date Completed:	08-06-2013 114054	Depth (ft):	25
Capacity (gpm):	0		

**AE1222**  
**NNW**  
**1/4 - 1/2 Mile**  
**Higher**

**NJ WELLS      NJDEP3001264613**

Database:	Water Well Permit Information	Permit #:	2300008466
Well Use:	Domestic	Activity Class:	Well Record
Date Completed:	02-25-1987 120702	Depth (ft):	230
Capacity (gpm):	10		

**AE1223**  
**NNW**  
**1/4 - 1/2 Mile**  
**Higher**

**NJ WELLS      NJDEP3001264595**

Database:	Water Well Permit Information	Permit #:	2300008486
Well Use:	Domestic	Activity Class:	Permit
Date Completed:	12-31-1986	Depth (ft):	200
Capacity (gpm):	10		

**AE1224**  
**NNW**  
**1/4 - 1/2 Mile**  
**Higher**

**NJ WELLS      NJDEP3001264594**

Database:	Water Well Permit Information	Permit #:	2300008486
Well Use:	Domestic	Activity Class:	Well Record
Date Completed:	01-01-1986 120802	Depth (ft):	170
Capacity (gpm):	10		

**AE1225**  
**NNW**  
**1/4 - 1/2 Mile**  
**Higher**

**NJ WELLS      NJDEP3001265280**

Database:	Water Well Permit Information	Permit #:	2300007577
Well Use:	Domestic	Activity Class:	Permit
Date Completed:	01-10-1984	Depth (ft):	200
Capacity (gpm):	10		

## GEOCHECK® - PHYSICAL SETTING SOURCE MAP FINDINGS

Map ID  
 Direction  
 Distance  
 Elevation

Database      EDR ID Number

**AE1226**  
**NNW**  
**1/4 - 1/2 Mile**  
**Higher**

**NJ WELLS      NJDEP3001265278**

Database:	Water Well Permit Information	Permit #:	2300007578
Well Use:	Domestic	Activity Class:	Permit
Date Completed:	01-10-1984	Depth (ft):	200
Capacity (gpm):	10		

**AE1227**  
**NNW**  
**1/4 - 1/2 Mile**  
**Higher**

**NJ WELLS      NJDEP3001264614**

Database:	Water Well Permit Information	Permit #:	2300008466
Well Use:	Domestic	Activity Class:	Permit
Date Completed:	12-08-1986	Depth (ft):	200
Capacity (gpm):	10		

**AF1228**  
**SSW**  
**1/4 - 1/2 Mile**  
**Lower**

**NJ WELLS      NJDEP3001230875**

Database:	Water Well Permit Information	Permit #:	E201805737
Well Use:	Monitoring	Activity Class:	Permit
Date Completed:	06-14-2018 112328	Depth (ft):	20
Capacity (gpm):	0		

**AF1229**  
**SSW**  
**1/4 - 1/2 Mile**  
**Lower**

**NJ WELLS      NJDEP3001230874**

Database:	Water Well Permit Information	Permit #:	E201805737
Well Use:	Monitoring	Activity Class:	Well Record
Date Completed:	06-19-2019	Depth (ft):	18
Capacity (gpm):	Not Reported		

**Z1230**  
**East**  
**1/4 - 1/2 Mile**  
**Lower**

**NJ WELLS      NJDEP3001236948**

Database:	Water Well Permit Information	Permit #:	E201311058
Well Use:	Monitoring	Activity Class:	Well Record
Date Completed:	08-08-2013	Depth (ft):	18
Capacity (gpm):	Not Reported		

## GEOCHECK® - PHYSICAL SETTING SOURCE MAP FINDINGS

Map ID  
Direction  
Distance  
Elevation

Database      EDR ID Number

**Z1231**  
**East**  
**1/4 - 1/2 Mile**  
**Lower**

**NJ WELLS      NJDEP3001236945**

Database:	Water Well Permit Information	Permit #:	E201311060
Well Use:	Monitoring	Activity Class:	Permit
Date Completed:	08-06-2013 114054	Depth (ft):	25
Capacity (gpm):	0		

**AG1232**  
**West**  
**1/4 - 1/2 Mile**  
**Higher**

**NJ WELLS      NJDEP3001252118**

Database:	Water Well Permit Information	Permit #:	2600032255
Well Use:	Gas Vent Extraction	Activity Class:	Permit
Date Completed:	01-14-1993	Depth (ft):	20
Capacity (gpm):	Not Reported		

**AG1233**  
**West**  
**1/4 - 1/2 Mile**  
**Higher**

**NJ WELLS      NJDEP3001252119**

Database:	Water Well Permit Information	Permit #:	2600032254
Well Use:	Gas Vent Extraction	Activity Class:	Well Record
Date Completed:	01-19-1993 220339	Depth (ft):	21
Capacity (gpm):	Not Reported		

**AG1234**  
**West**  
**1/4 - 1/2 Mile**  
**Higher**

**NJ WELLS      NJDEP3001252117**

Database:	Water Well Permit Information	Permit #:	2600032255
Well Use:	Gas Vent Extraction	Activity Class:	Well Record
Date Completed:	01-19-1993 220343	Depth (ft):	13
Capacity (gpm):	Not Reported		

**AG1235**  
**West**  
**1/4 - 1/2 Mile**  
**Higher**

**NJ WELLS      NJDEP3001252115**

Database:	Water Well Permit Information	Permit #:	2600032256
Well Use:	Gas Vent Extraction	Activity Class:	Well Record
Date Completed:	01-19-1993 220345	Depth (ft):	25
Capacity (gpm):	Not Reported		

## GEOCHECK® - PHYSICAL SETTING SOURCE MAP FINDINGS

Map ID  
 Direction  
 Distance  
 Elevation

Database      EDR ID Number

**AG1236**  
 West  
 1/4 - 1/2 Mile  
 Higher

**NJ WELLS      NJDEP3001252116**

Database:	Water Well Permit Information	Permit #:	2600032256
Well Use:	Gas Vent Extraction	Activity Class:	Permit
Date Completed:	01-14-1993	Depth (ft):	20
Capacity (gpm):	Not Reported		

**AG1237**  
 West  
 1/4 - 1/2 Mile  
 Higher

**NJ WELLS      NJDEP3001257494**

Database:	Water Well Permit Information	Permit #:	2600004044
Well Use:	Domestic	Activity Class:	Permit
Date Completed:	12-13-1966	Depth (ft):	175
Capacity (gpm):	10		

**AG1238**  
 West  
 1/4 - 1/2 Mile  
 Higher

**NJ WELLS      NJDEP3001269001**

Database:	Water Well Permit Information	Permit #:	2300000314
Well Use:	Domestic	Activity Class:	Permit
Date Completed:	07-28-1950	Depth (ft):	120
Capacity (gpm):	5		

**AG1239**  
 West  
 1/4 - 1/2 Mile  
 Higher

**NJ WELLS      NJDEP3001252122**

Database:	Water Well Permit Information	Permit #:	2600032253
Well Use:	Gas Vent Extraction	Activity Class:	Permit
Date Completed:	01-14-1993	Depth (ft):	20
Capacity (gpm):	Not Reported		

**AG1240**  
 West  
 1/4 - 1/2 Mile  
 Higher

**NJ WELLS      NJDEP3001252120**

Database:	Water Well Permit Information	Permit #:	2600032254
Well Use:	Gas Vent Extraction	Activity Class:	Permit
Date Completed:	01-14-1993	Depth (ft):	20
Capacity (gpm):	Not Reported		

## GEOCHECK® - PHYSICAL SETTING SOURCE MAP FINDINGS

Map ID  
Direction  
Distance  
Elevation

Database      EDR ID Number

**AG1241**  
**West**  
**1/4 - 1/2 Mile**  
**Higher**

**NJ WELLS      NJDEP3001252121**

Database:	Water Well Permit Information	Permit #:	2600032253
Well Use:	Gas Vent Extraction	Activity Class:	Well Record
Date Completed:	01-18-1993 220335	Depth (ft):	18
Capacity (gpm):	Not Reported		

**AD1242**  
**SE**  
**1/4 - 1/2 Mile**  
**Lower**

**NJ WELLS      NJDEP3001240702**

Database:	Water Well Permit Information	Permit #:	E200910310
Well Use:	Monitoring	Activity Class:	Permit
Date Completed:	08-26-2009 081039	Depth (ft):	20
Capacity (gpm):	1		

**AD1243**  
**SE**  
**1/4 - 1/2 Mile**  
**Lower**

**NJ WELLS      NJDEP3001240701**

Database:	Water Well Permit Information	Permit #:	E200910310
Well Use:	Monitoring	Activity Class:	Well Record
Date Completed:	09-30-2009	Depth (ft):	18
Capacity (gpm):	Not Reported		

**Z1244**  
**East**  
**1/4 - 1/2 Mile**  
**Lower**

**NJ WELLS      NJDEP3001236947**

Database:	Water Well Permit Information	Permit #:	E201311059
Well Use:	Monitoring	Activity Class:	Permit
Date Completed:	08-06-2013 114054	Depth (ft):	25
Capacity (gpm):	0		

**AH1245**  
**East**  
**1/4 - 1/2 Mile**  
**Lower**

**NJ WELLS      NJDEP3001236831**

Database:	Water Well Permit Information	Permit #:	E201313294
Well Use:	Monitoring	Activity Class:	Well Record
Date Completed:	10-15-2013	Depth (ft):	138
Capacity (gpm):	Not Reported		

## GEOCHECK® - PHYSICAL SETTING SOURCE MAP FINDINGS

Map ID  
Direction  
Distance  
Elevation

Database      EDR ID Number

**AH1246**  
**East**  
**1/4 - 1/2 Mile**  
**Lower**

**NJ WELLS      NJDEP3001236832**

Database:	Water Well Permit Information	Permit #:	E201313294
Well Use:	Monitoring	Activity Class:	Permit
Date Completed:	09-12-2013 135118	Depth (ft):	20
Capacity (gpm):	0		

**AF1247**  
**SSW**  
**1/4 - 1/2 Mile**  
**Lower**

**NJ WELLS      NJDEP3001230876**

Database:	Water Well Permit Information	Permit #:	E201805736
Well Use:	Monitoring	Activity Class:	Well Record
Date Completed:	06-18-2018	Depth (ft):	17
Capacity (gpm):	Not Reported		

**AF1248**  
**SSW**  
**1/4 - 1/2 Mile**  
**Lower**

**NJ WELLS      NJDEP3001230877**

Database:	Water Well Permit Information	Permit #:	E201805736
Well Use:	Monitoring	Activity Class:	Permit
Date Completed:	06-14-2018 112328	Depth (ft):	20
Capacity (gpm):	0		

**AH1249**  
**East**  
**1/4 - 1/2 Mile**  
**Lower**

**NJ WELLS      NJDEP3001241648**

Database:	Water Well Permit Information	Permit #:	P200800291
Well Use:	Monitoring	Activity Class:	Permit
Date Completed:	09-15-2008 101946	Depth (ft):	40
Capacity (gpm):	0		

**AH1250**  
**East**  
**1/4 - 1/2 Mile**  
**Lower**

**NJ WELLS      NJDEP3001241645**

Database:	Water Well Permit Information	Permit #:	P200800292
Well Use:	Monitoring	Activity Class:	Well Record
Date Completed:	09-23-2008	Depth (ft):	15
Capacity (gpm):	0		

## GEOCHECK® - PHYSICAL SETTING SOURCE MAP FINDINGS

Map ID  
Direction  
Distance  
Elevation

Database      EDR ID Number

**AB1251**  
**South**  
**1/4 - 1/2 Mile**  
**Lower**

**NJ WELLS      NJDEP3001250548**

Database:	Water Well Permit Information	Permit #:	2600042419
Well Use:	Monitoring	Activity Class:	Decommissioning
Date Completed:	12-20-2012	Depth (ft):	440
Capacity (gpm):	Not Reported		

**AD1252**  
**SE**  
**1/4 - 1/2 Mile**  
**Lower**

**NJ WELLS      NJDEP3001240704**

Database:	Water Well Permit Information	Permit #:	E200910309
Well Use:	Monitoring	Activity Class:	Permit
Date Completed:	08-26-2009 081039	Depth (ft):	20
Capacity (gpm):	1		

**AH1253**  
**East**  
**1/4 - 1/2 Mile**  
**Lower**

**NJ WELLS      NJDEP3001255243**

Database:	Water Well Permit Information	Permit #:	2600017574
Well Use:	Monitoring	Activity Class:	Decommissioning
Date Completed:	12-15-2005	Depth (ft):	20
Capacity (gpm):	Not Reported		

**AF1254**  
**SSW**  
**1/4 - 1/2 Mile**  
**Lower**

**NJ WELLS      NJDEP3001230878**

Database:	Water Well Permit Information	Permit #:	E201805735
Well Use:	Monitoring	Activity Class:	Well Record
Date Completed:	06-18-2018	Depth (ft):	16
Capacity (gpm):	Not Reported		

**AI1255**  
**East**  
**1/4 - 1/2 Mile**  
**Lower**

**NJ WELLS      NJDEP3001254849**

Database:	Water Well Permit Information	Permit #:	2600019386
Well Use:	Boring/Individual	Activity Class:	Well Record
Date Completed:	04-12-1990	Depth (ft):	14
Capacity (gpm):	0		

## GEOCHECK® - PHYSICAL SETTING SOURCE MAP FINDINGS

Map ID  
Direction  
Distance  
Elevation

Database      EDR ID Number

**AI1256**  
**East**  
**1/4 - 1/2 Mile**  
**Lower**

**NJ WELLS      NJDEP3001254851**

Database:	Water Well Permit Information	Permit #:	2600019385
Well Use:	Boring/Individual	Activity Class:	Well Record
Date Completed:	04-12-1990	Depth (ft):	10
Capacity (gpm):	0		

**AI1257**  
**East**  
**1/4 - 1/2 Mile**  
**Lower**

**NJ WELLS      NJDEP3001254482**

Database:	Water Well Permit Information	Permit #:	2600021419
Well Use:	Monitoring	Activity Class:	Well Record
Date Completed:	07-26-1990	Depth (ft):	17
Capacity (gpm):	0		

**AI1258**  
**East**  
**1/4 - 1/2 Mile**  
**Lower**

**NJ WELLS      NJDEP3001254478**

Database:	Water Well Permit Information	Permit #:	2600021421
Well Use:	Monitoring	Activity Class:	Well Record
Date Completed:	07-27-1990	Depth (ft):	17
Capacity (gpm):	0		

**AI1259**  
**East**  
**1/4 - 1/2 Mile**  
**Lower**

**NJ WELLS      NJDEP3001254480**

Database:	Water Well Permit Information	Permit #:	2600021420
Well Use:	Monitoring	Activity Class:	Well Record
Date Completed:	07-27-1990	Depth (ft):	15
Capacity (gpm):	0		

**AI1260**  
**East**  
**1/4 - 1/2 Mile**  
**Lower**

**NJ WELLS      NJDEP3001254853**

Database:	Water Well Permit Information	Permit #:	2600019384
Well Use:	Boring/Individual	Activity Class:	Well Record
Date Completed:	04-12-1990	Depth (ft):	6
Capacity (gpm):	0		

## GEOCHECK® - PHYSICAL SETTING SOURCE MAP FINDINGS

Map ID  
Direction  
Distance  
Elevation

Database      EDR ID Number

**AI1261**  
**East**  
**1/4 - 1/2 Mile**  
**Lower**

**NJ WELLS      NJDEP3001255240**

Database:	Water Well Permit Information	Permit #:	2600017575
Well Use:	Monitoring	Activity Class:	Well Record
Date Completed:	11-23-1989	Depth (ft):	18
Capacity (gpm):	0		

**AI1262**  
**East**  
**1/4 - 1/2 Mile**  
**Lower**

**NJ WELLS      NJDEP3001255242**

Database:	Water Well Permit Information	Permit #:	2600017574
Well Use:	Monitoring	Activity Class:	Well Record
Date Completed:	11-21-1989	Depth (ft):	20
Capacity (gpm):	0		

**AI1263**  
**East**  
**1/4 - 1/2 Mile**  
**Lower**

**NJ WELLS      NJDEP3001255238**

Database:	Water Well Permit Information	Permit #:	2600017576
Well Use:	Monitoring	Activity Class:	Well Record
Date Completed:	11-21-1989	Depth (ft):	14
Capacity (gpm):	0		

**AI1264**  
**East**  
**1/4 - 1/2 Mile**  
**Lower**

**NJ WELLS      NJDEP3001255044**

Database:	Water Well Permit Information	Permit #:	2600018273
Well Use:	Boring/Individual	Activity Class:	Well Record
Date Completed:	10-04-1989	Depth (ft):	12
Capacity (gpm):	0		

**AI1265**  
**East**  
**1/4 - 1/2 Mile**  
**Lower**

**NJ WELLS      NJDEP3001255236**

Database:	Water Well Permit Information	Permit #:	2600017577
Well Use:	Monitoring	Activity Class:	Well Record
Date Completed:	11-21-1989	Depth (ft):	14
Capacity (gpm):	0		

## GEOCHECK® - PHYSICAL SETTING SOURCE MAP FINDINGS

Map ID  
Direction  
Distance  
Elevation

Database      EDR ID Number

**AF1266**  
**SSW**  
**1/4 - 1/2 Mile**  
**Lower**

**NJ WELLS      NJDEP3001230879**

Database:	Water Well Permit Information	Permit #:	E201805735
Well Use:	Monitoring	Activity Class:	Permit
Date Completed:	06-14-2018 112328	Depth (ft):	20
Capacity (gpm):	0		

**AH1267**  
**East**  
**1/4 - 1/2 Mile**  
**Lower**

**NJ WELLS      NJDEP3001236830**

Database:	Water Well Permit Information	Permit #:	E201313295
Well Use:	Monitoring	Activity Class:	Permit
Date Completed:	09-12-2013 135118	Depth (ft):	20
Capacity (gpm):	0		

**AD1268**  
**SE**  
**1/4 - 1/2 Mile**  
**Lower**

**NJ WELLS      NJDEP3001244052**

Database:	Water Well Permit Information	Permit #:	2600080124
Well Use:	Monitoring	Activity Class:	Well Record
Date Completed:	09-12-2006	Depth (ft):	50
Capacity (gpm):	0		

**AD1269**  
**SE**  
**1/4 - 1/2 Mile**  
**Lower**

**NJ WELLS      NJDEP3001244051**

Database:	Water Well Permit Information	Permit #:	2600080125
Well Use:	Monitoring	Activity Class:	Permit
Date Completed:	07-26-2006	Depth (ft):	60
Capacity (gpm):	0		

**AD1270**  
**SE**  
**1/4 - 1/2 Mile**  
**Lower**

**NJ WELLS      NJDEP3001244050**

Database:	Water Well Permit Information	Permit #:	2600080125
Well Use:	Monitoring	Activity Class:	Well Record
Date Completed:	09-11-2006	Depth (ft):	55
Capacity (gpm):	0		

## GEOCHECK® - PHYSICAL SETTING SOURCE MAP FINDINGS

Map ID  
Direction  
Distance  
Elevation

Database      EDR ID Number

**AD1271**  
**SE**  
**1/4 - 1/2 Mile**  
**Lower**

**NJ WELLS      NJDEP3001246007**

Database:	Water Well Permit Information	Permit #:	2600069073
Well Use:	Monitoring	Activity Class:	Permit
Date Completed:	09-10-2003 143547	Depth (ft):	40
Capacity (gpm):	0		

**AD1272**  
**SE**  
**1/4 - 1/2 Mile**  
**Lower**

**NJ WELLS      NJDEP3001246006**

Database:	Water Well Permit Information	Permit #:	2600069073
Well Use:	Monitoring	Activity Class:	Well Record
Date Completed:	10-15-2003	Depth (ft):	47
Capacity (gpm):	0		

**AD1273**  
**SE**  
**1/4 - 1/2 Mile**  
**Lower**

**NJ WELLS      NJDEP3001244053**

Database:	Water Well Permit Information	Permit #:	2600080124
Well Use:	Monitoring	Activity Class:	Permit
Date Completed:	07-26-2006	Depth (ft):	60
Capacity (gpm):	0		

**AD1274**  
**SE**  
**1/4 - 1/2 Mile**  
**Lower**

**NJ WELLS      NJDEP3001244046**

Database:	Water Well Permit Information	Permit #:	2600080127
Well Use:	Recovery	Activity Class:	Well Record
Date Completed:	09-13-2006	Depth (ft):	60
Capacity (gpm):	0		

**AD1275**  
**SE**  
**1/4 - 1/2 Mile**  
**Lower**

**NJ WELLS      NJDEP3001244045**

Database:	Water Well Permit Information	Permit #:	2600080128
Well Use:	Recovery	Activity Class:	Permit
Date Completed:	07-26-2006	Depth (ft):	70
Capacity (gpm):	3		

## GEOCHECK® - PHYSICAL SETTING SOURCE MAP FINDINGS

Map ID  
 Direction  
 Distance  
 Elevation

Database      EDR ID Number

**AD1276**  
**SE**  
 1/4 - 1/2 Mile  
 Lower

**NJ WELLS      NJDEP3001244044**

Database:	Water Well Permit Information	Permit #:	2600080128
Well Use:	Recovery	Activity Class:	Well Record
Date Completed:	09-05-2006	Depth (ft):	65
Capacity (gpm):	0		

**AD1277**  
**SE**  
 1/4 - 1/2 Mile  
 Lower

**NJ WELLS      NJDEP3001244049**

Database:	Water Well Permit Information	Permit #:	2600080126
Well Use:	Monitoring	Activity Class:	Permit
Date Completed:	07-26-2006	Depth (ft):	60
Capacity (gpm):	0		

**AD1278**  
**SE**  
 1/4 - 1/2 Mile  
 Lower

**NJ WELLS      NJDEP3001244048**

Database:	Water Well Permit Information	Permit #:	2600080126
Well Use:	Monitoring	Activity Class:	Well Record
Date Completed:	09-01-2006	Depth (ft):	60
Capacity (gpm):	0		

**AD1279**  
**SE**  
 1/4 - 1/2 Mile  
 Lower

**NJ WELLS      NJDEP3001244047**

Database:	Water Well Permit Information	Permit #:	2600080127
Well Use:	Recovery	Activity Class:	Permit
Date Completed:	07-26-2006	Depth (ft):	70
Capacity (gpm):	3		

**AD1280**  
**SE**  
 1/4 - 1/2 Mile  
 Lower

**NJ WELLS      NJDEP3001246016**

Database:	Water Well Permit Information	Permit #:	2600069068
Well Use:	Monitoring	Activity Class:	Well Record
Date Completed:	10-23-2003	Depth (ft):	39
Capacity (gpm):	0		

## GEOCHECK® - PHYSICAL SETTING SOURCE MAP FINDINGS

Map ID  
 Direction  
 Distance  
 Elevation

Database      EDR ID Number

**AD1281**  
**SE**  
**1/4 - 1/2 Mile**  
**Lower**

**NJ WELLS      NJDEP3001246015**

Database:	Water Well Permit Information	Permit #:	2600069069
Well Use:	Monitoring	Activity Class:	Permit
Date Completed:	09-10-2003 143547	Depth (ft):	40
Capacity (gpm):	0		

**AD1282**  
**SE**  
**1/4 - 1/2 Mile**  
**Lower**

**NJ WELLS      NJDEP3001246014**

Database:	Water Well Permit Information	Permit #:	2600069069
Well Use:	Monitoring	Activity Class:	Well Record
Date Completed:	10-22-2003	Depth (ft):	38
Capacity (gpm):	0		

**AD1283**  
**SE**  
**1/4 - 1/2 Mile**  
**Lower**

**NJ WELLS      NJDEP3001246019**

Database:	Water Well Permit Information	Permit #:	2600069067
Well Use:	Monitoring	Activity Class:	Permit
Date Completed:	09-10-2003 143547	Depth (ft):	40
Capacity (gpm):	0		

**AD1284**  
**SE**  
**1/4 - 1/2 Mile**  
**Lower**

**NJ WELLS      NJDEP3001246018**

Database:	Water Well Permit Information	Permit #:	2600069067
Well Use:	Monitoring	Activity Class:	Well Record
Date Completed:	10-27-2003	Depth (ft):	33
Capacity (gpm):	0		

**AD1285**  
**SE**  
**1/4 - 1/2 Mile**  
**Lower**

**NJ WELLS      NJDEP3001246017**

Database:	Water Well Permit Information	Permit #:	2600069068
Well Use:	Monitoring	Activity Class:	Permit
Date Completed:	09-10-2003 143547	Depth (ft):	40
Capacity (gpm):	0		

## GEOCHECK® - PHYSICAL SETTING SOURCE MAP FINDINGS

Map ID  
Direction  
Distance  
Elevation

Database      EDR ID Number

**AD1286**  
**SE**  
**1/4 - 1/2 Mile**  
**Lower**

**NJ WELLS      NJDEP3001246010**

Database:	Water Well Permit Information	Permit #:	2600069071
Well Use:	Monitoring	Activity Class:	Well Record
Date Completed:	10-20-2003	Depth (ft):	34
Capacity (gpm):	0		

**AD1287**  
**SE**  
**1/4 - 1/2 Mile**  
**Lower**

**NJ WELLS      NJDEP3001246009**

Database:	Water Well Permit Information	Permit #:	2600069072
Well Use:	Monitoring	Activity Class:	Permit
Date Completed:	09-10-2003 143547	Depth (ft):	40
Capacity (gpm):	0		

**AD1288**  
**SE**  
**1/4 - 1/2 Mile**  
**Lower**

**NJ WELLS      NJDEP3001246008**

Database:	Water Well Permit Information	Permit #:	2600069072
Well Use:	Monitoring	Activity Class:	Well Record
Date Completed:	10-17-2003	Depth (ft):	42
Capacity (gpm):	0		

**AD1289**  
**SE**  
**1/4 - 1/2 Mile**  
**Lower**

**NJ WELLS      NJDEP3001246013**

Database:	Water Well Permit Information	Permit #:	2600069070
Well Use:	Monitoring	Activity Class:	Permit
Date Completed:	09-10-2003 143547	Depth (ft):	40
Capacity (gpm):	0		

**AD1290**  
**SE**  
**1/4 - 1/2 Mile**  
**Lower**

**NJ WELLS      NJDEP3001246012**

Database:	Water Well Permit Information	Permit #:	2600069070
Well Use:	Monitoring	Activity Class:	Well Record
Date Completed:	10-21-2003	Depth (ft):	34
Capacity (gpm):	0		

## GEOCHECK® - PHYSICAL SETTING SOURCE MAP FINDINGS

Map ID  
Direction  
Distance  
Elevation

Database      EDR ID Number

**AD1291**  
**SE**  
**1/4 - 1/2 Mile**  
**Lower**

**NJ WELLS      NJDEP3001246011**

Database:	Water Well Permit Information	Permit #:	2600069071
Well Use:	Monitoring	Activity Class:	Permit
Date Completed:	09-10-2003 143547	Depth (ft):	40
Capacity (gpm):	0		

**AH1292**  
**East**  
**1/4 - 1/2 Mile**  
**Lower**

**NJ WELLS      NJDEP3001236829**

Database:	Water Well Permit Information	Permit #:	E201313295
Well Use:	Monitoring	Activity Class:	Well Record
Date Completed:	10-20-2013	Depth (ft):	140
Capacity (gpm):	Not Reported		

**AH1293**  
**ENE**  
**1/4 - 1/2 Mile**  
**Lower**

**NJ WELLS      NJDEP3001231869**

Database:	Water Well Permit Information	Permit #:	E201702090
Well Use:	Monitoring	Activity Class:	Well Record
Date Completed:	03-01-2017	Depth (ft):	20
Capacity (gpm):	Not Reported		

**AD1294**  
**SE**  
**1/4 - 1/2 Mile**  
**Lower**

**NJ WELLS      NJDEP3001240706**

Database:	Water Well Permit Information	Permit #:	E200910308
Well Use:	Monitoring	Activity Class:	Permit
Date Completed:	08-26-2009 081039	Depth (ft):	20
Capacity (gpm):	1		

**AD1295**  
**SE**  
**1/4 - 1/2 Mile**  
**Lower**

**NJ WELLS      NJDEP3001240703**

Database:	Water Well Permit Information	Permit #:	E200910309
Well Use:	Monitoring	Activity Class:	Well Record
Date Completed:	09-30-2009	Depth (ft):	20
Capacity (gpm):	Not Reported		

## GEOCHECK® - PHYSICAL SETTING SOURCE MAP FINDINGS

Map ID  
Direction  
Distance  
Elevation

Database      EDR ID Number

**AD1296**  
**SE**  
**1/4 - 1/2 Mile**  
**Lower**

**NJ WELLS      NJDEP3001240705**

Database:	Water Well Permit Information	Permit #:	E200910308
Well Use:	Monitoring	Activity Class:	Well Record
Date Completed:	06-30-2009	Depth (ft):	20
Capacity (gpm):	Not Reported		

**AI1297**  
**East**  
**1/4 - 1/2 Mile**  
**Lower**

**NJ WELLS      NJDEP3001235759**

Database:	Water Well Permit Information	Permit #:	E201407744
Well Use:	Monitoring	Activity Class:	Permit
Date Completed:	06-17-2014 152547	Depth (ft):	50
Capacity (gpm):	0		

**AI1298**  
**East**  
**1/4 - 1/2 Mile**  
**Lower**

**NJ WELLS      NJDEP3001235760**

Database:	Water Well Permit Information	Permit #:	E201407743
Well Use:	Monitoring	Activity Class:	Permit
Date Completed:	06-17-2014 124150	Depth (ft):	50
Capacity (gpm):	0		

**AH1299**  
**East**  
**1/4 - 1/2 Mile**  
**Lower**

**NJ WELLS      NJDEP3001236949**

Database:	Water Well Permit Information	Permit #:	E201311058
Well Use:	Monitoring	Activity Class:	Permit
Date Completed:	08-05-2013 163748	Depth (ft):	25
Capacity (gpm):	0		

**AH1300**  
**ENE**  
**1/4 - 1/2 Mile**  
**Lower**

**NJ WELLS      NJDEP3001231871**

Database:	Water Well Permit Information	Permit #:	E201701990
Well Use:	Monitoring	Activity Class:	Well Record
Date Completed:	03-01-2017	Depth (ft):	20
Capacity (gpm):	Not Reported		

## GEOCHECK® - PHYSICAL SETTING SOURCE MAP FINDINGS

Map ID  
Direction  
Distance  
Elevation

Database      EDR ID Number

**AH1301**  
**ENE**  
**1/4 - 1/2 Mile**  
**Lower**

**NJ WELLS      NJDEP3001231872**

Database:	Water Well Permit Information	Permit #:	E201701990
Well Use:	Monitoring	Activity Class:	Decommissioning
Date Completed:	03-03-2017	Depth (ft):	20
Capacity (gpm):	Not Reported		

**AH1302**  
**ENE**  
**1/4 - 1/2 Mile**  
**Lower**

**NJ WELLS      NJDEP3001231873**

Database:	Water Well Permit Information	Permit #:	E201701990
Well Use:	Monitoring	Activity Class:	Decommissioning
Date Completed:	05-03-2017	Depth (ft):	20
Capacity (gpm):	Not Reported		

**AJ1303**  
**NE**  
**1/4 - 1/2 Mile**  
**Lower**

**NJ WELLS      NJDEP3001262744**

Database:	Water Well Permit Information	Permit #:	2300011612
Well Use:	Monitoring	Activity Class:	Permit
Date Completed:	05-07-1992	Depth (ft):	25
Capacity (gpm):	Not Reported		

**AJ1304**  
**NE**  
**1/4 - 1/2 Mile**  
**Lower**

**NJ WELLS      NJDEP3001262745**

Database:	Water Well Permit Information	Permit #:	2300011611
Well Use:	Monitoring	Activity Class:	Well Record
Date Completed:	05-15-1992 143159	Depth (ft):	18
Capacity (gpm):	Not Reported		

**AJ1305**  
**NE**  
**1/4 - 1/2 Mile**  
**Lower**

**NJ WELLS      NJDEP3001262676**

Database:	Water Well Permit Information	Permit #:	2300011767
Well Use:	Monitoring	Activity Class:	Well Record
Date Completed:	07-07-1992 144035	Depth (ft):	20
Capacity (gpm):	Not Reported		

## GEOCHECK® - PHYSICAL SETTING SOURCE MAP FINDINGS

Map ID  
 Direction  
 Distance  
 Elevation

Database      EDR ID Number

**AJ1306**  
**NE**  
 1/4 - 1/2 Mile  
 Lower

**NJ WELLS      NJDEP3001262677**

Database:	Water Well Permit Information	Permit #:	2300011767
Well Use:	Monitoring	Activity Class:	Permit
Date Completed:	07-06-1992	Depth (ft):	25
Capacity (gpm):	Not Reported		

**AJ1307**  
**NE**  
 1/4 - 1/2 Mile  
 Lower

**NJ WELLS      NJDEP3001262746**

Database:	Water Well Permit Information	Permit #:	2300011611
Well Use:	Monitoring	Activity Class:	Permit
Date Completed:	05-07-1992	Depth (ft):	25
Capacity (gpm):	Not Reported		

**AJ1308**  
**NE**  
 1/4 - 1/2 Mile  
 Lower

**NJ WELLS      NJDEP3001263386**

Database:	Water Well Permit Information	Permit #:	2300010463
Well Use:	Monitoring	Activity Class:	Permit
Date Completed:	08-21-1990	Depth (ft):	20
Capacity (gpm):	7		

**AJ1309**  
**NE**  
 1/4 - 1/2 Mile  
 Lower

**NJ WELLS      NJDEP3001263387**

Database:	Water Well Permit Information	Permit #:	2300010462
Well Use:	Monitoring	Activity Class:	Permit
Date Completed:	08-21-1990	Depth (ft):	20
Capacity (gpm):	7		

**AJ1310**  
**NE**  
 1/4 - 1/2 Mile  
 Lower

**NJ WELLS      NJDEP3001262747**

Database:	Water Well Permit Information	Permit #:	2300011610
Well Use:	Monitoring	Activity Class:	Well Record
Date Completed:	05-15-1992 143156	Depth (ft):	18
Capacity (gpm):	Not Reported		

## GEOCHECK® - PHYSICAL SETTING SOURCE MAP FINDINGS

Map ID  
Direction  
Distance  
Elevation

Database      EDR ID Number

**AJ1311**  
**NE**  
**1/4 - 1/2 Mile**  
**Lower**

**NJ WELLS      NJDEP3001262748**

Database:	Water Well Permit Information	Permit #:	2300011610
Well Use:	Monitoring	Activity Class:	Permit
Date Completed:	05-07-1992	Depth (ft):	25
Capacity (gpm):	Not Reported		

**AJ1312**  
**NE**  
**1/4 - 1/2 Mile**  
**Lower**

**NJ WELLS      NJDEP3001261700**

Database:	Water Well Permit Information	Permit #:	2300013495
Well Use:	Monitoring	Activity Class:	Permit
Date Completed:	07-07-1995	Depth (ft):	20
Capacity (gpm):	Not Reported		

**AJ1313**  
**NE**  
**1/4 - 1/2 Mile**  
**Lower**

**NJ WELLS      NJDEP3001260206**

Database:	Water Well Permit Information	Permit #:	2300017097
Well Use:	Monitoring	Activity Class:	Well Record
Date Completed:	05-21-2002 193633	Depth (ft):	20
Capacity (gpm):	Not Reported		

**AJ1314**  
**NE**  
**1/4 - 1/2 Mile**  
**Lower**

**NJ WELLS      NJDEP3001260207**

Database:	Water Well Permit Information	Permit #:	2300017097
Well Use:	Monitoring	Activity Class:	Permit
Date Completed:	04-18-2002	Depth (ft):	25
Capacity (gpm):	0		

**AJ1315**  
**NE**  
**1/4 - 1/2 Mile**  
**Lower**

**NJ WELLS      NJDEP3001260204**

Database:	Water Well Permit Information	Permit #:	2300017098
Well Use:	Monitoring	Activity Class:	Well Record
Date Completed:	05-20-2002 193636	Depth (ft):	18
Capacity (gpm):	Not Reported		

## GEOCHECK® - PHYSICAL SETTING SOURCE MAP FINDINGS

Map ID  
 Direction  
 Distance  
 Elevation

Database      EDR ID Number

**AJ1316**  
**NE**  
**1/4 - 1/2 Mile**  
**Lower**

**NJ WELLS      NJDEP3001260205**

Database:	Water Well Permit Information	Permit #:	2300017098
Well Use:	Monitoring	Activity Class:	Permit
Date Completed:	04-18-2002	Depth (ft):	25
Capacity (gpm):	0		

**AJ1317**  
**NE**  
**1/4 - 1/2 Mile**  
**Lower**

**NJ WELLS      NJDEP3001261695**

Database:	Water Well Permit Information	Permit #:	2300013497
Well Use:	Monitoring	Activity Class:	Well Record
Date Completed:	07-19-1995 172754	Depth (ft):	15
Capacity (gpm):	0		

**AJ1318**  
**NE**  
**1/4 - 1/2 Mile**  
**Lower**

**NJ WELLS      NJDEP3001261698**

Database:	Water Well Permit Information	Permit #:	2300013496
Well Use:	Monitoring	Activity Class:	Permit
Date Completed:	07-07-1995	Depth (ft):	20
Capacity (gpm):	Not Reported		

**AJ1319**  
**NE**  
**1/4 - 1/2 Mile**  
**Lower**

**NJ WELLS      NJDEP3001261699**

Database:	Water Well Permit Information	Permit #:	2300013495
Well Use:	Monitoring	Activity Class:	Well Record
Date Completed:	07-19-1995 172749	Depth (ft):	15
Capacity (gpm):	0		

**AJ1320**  
**NE**  
**1/4 - 1/2 Mile**  
**Lower**

**NJ WELLS      NJDEP3001261696**

Database:	Water Well Permit Information	Permit #:	2300013497
Well Use:	Monitoring	Activity Class:	Permit
Date Completed:	07-07-1995	Depth (ft):	20
Capacity (gpm):	Not Reported		

## GEOCHECK® - PHYSICAL SETTING SOURCE MAP FINDINGS

Map ID  
Direction  
Distance  
Elevation

Database      EDR ID Number

**AJ1321**  
**NE**  
**1/4 - 1/2 Mile**  
**Lower**

**NJ WELLS      NJDEP3001261697**

Database:	Water Well Permit Information	Permit #:	2300013496
Well Use:	Monitoring	Activity Class:	Well Record
Date Completed:	07-19-1995 172752	Depth (ft):	15
Capacity (gpm):	0		

**AJ1322**  
**NE**  
**1/4 - 1/2 Mile**  
**Lower**

**NJ WELLS      NJDEP3001265530**

Database:	Water Well Permit Information	Permit #:	2300007128
Well Use:	Monitoring	Activity Class:	Permit
Date Completed:	01-08-1982	Depth (ft):	57
Capacity (gpm):	Not Reported		

**AJ1323**  
**NE**  
**1/4 - 1/2 Mile**  
**Lower**

**NJ WELLS      NJDEP3001265533**

Database:	Water Well Permit Information	Permit #:	2300007127
Well Use:	Monitoring	Activity Class:	Permit
Date Completed:	01-08-1982	Depth (ft):	57
Capacity (gpm):	Not Reported		

**AJ1324**  
**NE**  
**1/4 - 1/2 Mile**  
**Lower**

**NJ WELLS      NJDEP3001264157**

Database:	Water Well Permit Information	Permit #:	2300009219
Well Use:	Monitoring	Activity Class:	Permit
Date Completed:	09-23-1988	Depth (ft):	15
Capacity (gpm):	Not Reported		

**AJ1325**  
**NE**  
**1/4 - 1/2 Mile**  
**Lower**

**NJ WELLS      NJDEP3001265527**

Database:	Water Well Permit Information	Permit #:	2300007129
Well Use:	Monitoring	Activity Class:	Permit
Date Completed:	01-08-1982	Depth (ft):	22
Capacity (gpm):	11		

## GEOCHECK® - PHYSICAL SETTING SOURCE MAP FINDINGS

Map ID  
Direction  
Distance  
Elevation

Database      EDR ID Number

**AJ1326**  
**NE**  
**1/4 - 1/2 Mile**  
**Lower**

**NJ WELLS      NJDEP3001265535**

Database:	Water Well Permit Information	Permit #:	2300007126
Well Use:	Monitoring	Activity Class:	Permit
Date Completed:	01-08-1982	Depth (ft):	15
Capacity (gpm):	Not Reported		

**AJ1327**  
**NE**  
**1/4 - 1/2 Mile**  
**Lower**

**NJ WELLS      NJDEP3001268897**

Database:	Water Well Permit Information	Permit #:	2300000498
Well Use:	Domestic	Activity Class:	Well Record
Date Completed:	10-17-1951	Depth (ft):	200
Capacity (gpm):	0		

**AJ1328**  
**NE**  
**1/4 - 1/2 Mile**  
**Lower**

**NJ WELLS      NJDEP3001268898**

Database:	Water Well Permit Information	Permit #:	2300000498
Well Use:	Domestic	Activity Class:	Permit
Date Completed:	10-01-1951	Depth (ft):	250
Capacity (gpm):	50		

**AJ1329**  
**NE**  
**1/4 - 1/2 Mile**  
**Lower**

**NJ WELLS      NJDEP3001265537**

Database:	Water Well Permit Information	Permit #:	2300007125
Well Use:	Monitoring	Activity Class:	Permit
Date Completed:	01-08-1982	Depth (ft):	25
Capacity (gpm):	Not Reported		

**AJ1330**  
**NE**  
**1/4 - 1/2 Mile**  
**Lower**

**NJ WELLS      NJDEP3001265539**

Database:	Water Well Permit Information	Permit #:	2300007124
Well Use:	Monitoring	Activity Class:	Permit
Date Completed:	01-08-1982	Depth (ft):	25
Capacity (gpm):	Not Reported		

## GEOCHECK® - PHYSICAL SETTING SOURCE MAP FINDINGS

Map ID  
 Direction  
 Distance  
 Elevation

Database      EDR ID Number

**AJ1331**  
**NE**  
 1/4 - 1/2 Mile  
 Lower

**NJ WELLS      NJDEP3001264155**

Database:	Water Well Permit Information	Permit #:	2300009223
Well Use:	Piezometer	Activity Class:	Permit
Date Completed:	09-23-1988	Depth (ft):	10
Capacity (gpm):	Not Reported		

**AJ1332**  
**NE**  
 1/4 - 1/2 Mile  
 Lower

**NJ WELLS      NJDEP3001263390**

Database:	Water Well Permit Information	Permit #:	2300010459
Well Use:	Monitoring	Activity Class:	Permit
Date Completed:	08-21-1990	Depth (ft):	20
Capacity (gpm):	7		

**AJ1333**  
**NE**  
 1/4 - 1/2 Mile  
 Lower

**NJ WELLS      NJDEP3001263391**

Database:	Water Well Permit Information	Permit #:	2300010458
Well Use:	Monitoring	Activity Class:	Well Record
Date Completed:	09-17-1990 132810	Depth (ft):	20
Capacity (gpm):	Not Reported		

**AJ1334**  
**NE**  
 1/4 - 1/2 Mile  
 Lower

**NJ WELLS      NJDEP3001263388**

Database:	Water Well Permit Information	Permit #:	2300010461
Well Use:	Monitoring	Activity Class:	Permit
Date Completed:	08-21-1990	Depth (ft):	20
Capacity (gpm):	7		

**AJ1335**  
**NE**  
 1/4 - 1/2 Mile  
 Lower

**NJ WELLS      NJDEP3001263389**

Database:	Water Well Permit Information	Permit #:	2300010460
Well Use:	Monitoring	Activity Class:	Permit
Date Completed:	08-21-1990	Depth (ft):	20
Capacity (gpm):	7		

## GEOCHECK® - PHYSICAL SETTING SOURCE MAP FINDINGS

Map ID  
 Direction  
 Distance  
 Elevation

Database      EDR ID Number

**AJ1336**  
**NE**  
 1/4 - 1/2 Mile  
 Lower

**NJ WELLS      NJDEP3001263392**

Database:	Water Well Permit Information	Permit #:	2300010458
Well Use:	Monitoring	Activity Class:	Permit
Date Completed:	08-21-1990	Depth (ft):	20
Capacity (gpm):	7		

**AJ1337**  
**NE**  
 1/4 - 1/2 Mile  
 Lower

**NJ WELLS      NJDEP3001264153**

Database:	Water Well Permit Information	Permit #:	2300009225
Well Use:	Piezometer	Activity Class:	Permit
Date Completed:	09-23-1988	Depth (ft):	10
Capacity (gpm):	Not Reported		

**AJ1338**  
**NE**  
 1/4 - 1/2 Mile  
 Lower

**NJ WELLS      NJDEP3001264154**

Database:	Water Well Permit Information	Permit #:	2300009224
Well Use:	Piezometer	Activity Class:	Permit
Date Completed:	09-23-1988	Depth (ft):	10
Capacity (gpm):	Not Reported		

**AJ1339**  
**NE**  
 1/4 - 1/2 Mile  
 Lower

**NJ WELLS      NJDEP3001263393**

Database:	Water Well Permit Information	Permit #:	2300010457
Well Use:	Monitoring	Activity Class:	Well Record
Date Completed:	09-14-1990 132805	Depth (ft):	18
Capacity (gpm):	Not Reported		

**AJ1340**  
**NE**  
 1/4 - 1/2 Mile  
 Lower

**NJ WELLS      NJDEP3001263394**

Database:	Water Well Permit Information	Permit #:	2300010457
Well Use:	Monitoring	Activity Class:	Permit
Date Completed:	08-21-1990	Depth (ft):	20
Capacity (gpm):	7		

## GEOCHECK® - PHYSICAL SETTING SOURCE MAP FINDINGS

Map ID  
Direction  
Distance  
Elevation

Database      EDR ID Number

**AK1341**  
**ENE**  
**1/4 - 1/2 Mile**  
**Lower**

**NJ WELLS      NJDEP3001231865**

Database:	Water Well Permit Information	Permit #:	E201702095
Well Use:	Monitoring	Activity Class:	Well Record
Date Completed:	03-02-2017	Depth (ft):	20
Capacity (gpm):	Not Reported		

**AK1342**  
**ENE**  
**1/4 - 1/2 Mile**  
**Lower**

**NJ WELLS      NJDEP3001231866**

Database:	Water Well Permit Information	Permit #:	E201702095
Well Use:	Monitoring	Activity Class:	Decommissioning
Date Completed:	03-03-2017	Depth (ft):	20
Capacity (gpm):	Not Reported		

**AK1343**  
**ENE**  
**1/4 - 1/2 Mile**  
**Lower**

**NJ WELLS      NJDEP3001231867**

Database:	Water Well Permit Information	Permit #:	E201702095
Well Use:	Monitoring	Activity Class:	Decommissioning
Date Completed:	05-03-2017	Depth (ft):	20
Capacity (gpm):	Not Reported		

**AI1344**  
**ESE**  
**1/4 - 1/2 Mile**  
**Lower**

**NJ WELLS      NJDEP3001255273**

Database:	Water Well Permit Information	Permit #:	2600017473
Well Use:	Boring/Individual	Activity Class:	Well Record
Date Completed:	10-04-1989	Depth (ft):	12
Capacity (gpm):	0		

**AI1345**  
**ESE**  
**1/4 - 1/2 Mile**  
**Lower**

**NJ WELLS      NJDEP3001255272**

Database:	Water Well Permit Information	Permit #:	2600017474
Well Use:	Boring/Individual	Activity Class:	Permit
Date Completed:	09-05-1989	Depth (ft):	14
Capacity (gpm):	Not Reported		

## GEOCHECK® - PHYSICAL SETTING SOURCE MAP FINDINGS

Map ID  
Direction  
Distance  
Elevation

Database      EDR ID Number

**AI1346**  
**ESE**  
**1/4 - 1/2 Mile**  
**Lower**

**NJ WELLS      NJDEP3001255271**

Database:	Water Well Permit Information	Permit #:	2600017474
Well Use:	Boring/Individual	Activity Class:	Well Record
Date Completed:	10-04-1989	Depth (ft):	12
Capacity (gpm):	0		

**AI1347**  
**ESE**  
**1/4 - 1/2 Mile**  
**Lower**

**NJ WELLS      NJDEP3001255274**

Database:	Water Well Permit Information	Permit #:	2600017473
Well Use:	Boring/Individual	Activity Class:	Permit
Date Completed:	09-05-1989	Depth (ft):	14
Capacity (gpm):	Not Reported		

**AI1348**  
**ESE**  
**1/4 - 1/2 Mile**  
**Lower**

**NJ WELLS      NJDEP3001256883**

Database:	Water Well Permit Information	Permit #:	2600007184
Well Use:	Monitoring	Activity Class:	Permit
Date Completed:	01-17-1985	Depth (ft):	26
Capacity (gpm):	Not Reported		

**AI1349**  
**ESE**  
**1/4 - 1/2 Mile**  
**Lower**

**NJ WELLS      NJDEP3001255276**

Database:	Water Well Permit Information	Permit #:	2600017472
Well Use:	Boring/Individual	Activity Class:	Permit
Date Completed:	09-05-1989	Depth (ft):	14
Capacity (gpm):	Not Reported		

**AI1350**  
**ESE**  
**1/4 - 1/2 Mile**  
**Lower**

**NJ WELLS      NJDEP3001255275**

Database:	Water Well Permit Information	Permit #:	2600017472
Well Use:	Boring/Individual	Activity Class:	Well Record
Date Completed:	10-04-1989	Depth (ft):	7
Capacity (gpm):	0		

## GEOCHECK® - PHYSICAL SETTING SOURCE MAP FINDINGS

Map ID  
 Direction  
 Distance  
 Elevation

Database      EDR ID Number

**AK1351**  
**ENE**  
**1/4 - 1/2 Mile**  
**Lower**

**NJ WELLS      NJDEP3001254930**

Database:	Water Well Permit Information	Permit #:	2600018973
Well Use:	Monitoring	Activity Class:	Well Record
Date Completed:	01-31-1990	Depth (ft):	16
Capacity (gpm):	0		

**AK1352**  
**ENE**  
**1/4 - 1/2 Mile**  
**Lower**

**NJ WELLS      NJDEP3001254932**

Database:	Water Well Permit Information	Permit #:	2600018972
Well Use:	Monitoring	Activity Class:	Well Record
Date Completed:	01-31-1990	Depth (ft):	17
Capacity (gpm):	0		

**AK1353**  
**ENE**  
**1/4 - 1/2 Mile**  
**Lower**

**NJ WELLS      NJDEP3001254473**

Database:	Water Well Permit Information	Permit #:	2600021423
Well Use:	Monitoring	Activity Class:	Well Record
Date Completed:	07-26-1990	Depth (ft):	15
Capacity (gpm):	0		

**AK1354**  
**ENE**  
**1/4 - 1/2 Mile**  
**Lower**

**NJ WELLS      NJDEP3001254475**

Database:	Water Well Permit Information	Permit #:	2600021422
Well Use:	Monitoring	Activity Class:	Well Record
Date Completed:	07-26-1990	Depth (ft):	14
Capacity (gpm):	0		

**AK1355**  
**ENE**  
**1/4 - 1/2 Mile**  
**Lower**

**NJ WELLS      NJDEP3001255031**

Database:	Water Well Permit Information	Permit #:	2600018420
Well Use:	Monitoring	Activity Class:	Well Record
Date Completed:	12-07-1989	Depth (ft):	15
Capacity (gpm):	0		

## GEOCHECK® - PHYSICAL SETTING SOURCE MAP FINDINGS

Map ID  
 Direction  
 Distance  
 Elevation

Database      EDR ID Number

**AK1356**  
**ENE**  
**1/4 - 1/2 Mile**  
**Lower**

**NJ WELLS      NJDEP3001255033**

Database:	Water Well Permit Information	Permit #:	2600018419
Well Use:	Monitoring	Activity Class:	Well Record
Date Completed:	12-07-1989	Depth (ft):	20
Capacity (gpm):	0		

**AK1357**  
**ENE**  
**1/4 - 1/2 Mile**  
**Lower**

**NJ WELLS      NJDEP3001254934**

Database:	Water Well Permit Information	Permit #:	2600018971
Well Use:	Monitoring	Activity Class:	Well Record
Date Completed:	01-30-1990	Depth (ft):	17
Capacity (gpm):	0		

**AK1358**  
**ENE**  
**1/4 - 1/2 Mile**  
**Lower**

**NJ WELLS      NJDEP3001254936**

Database:	Water Well Permit Information	Permit #:	2600018970
Well Use:	Monitoring	Activity Class:	Well Record
Date Completed:	01-30-1990	Depth (ft):	17
Capacity (gpm):	0		

**AK1359**  
**ENE**  
**1/4 - 1/2 Mile**  
**Lower**

**NJ WELLS      NJDEP3001254028**

Database:	Water Well Permit Information	Permit #:	2600023828
Well Use:	Monitoring	Activity Class:	Well Record
Date Completed:	02-12-1991	Depth (ft):	25
Capacity (gpm):	0		

**AK1360**  
**ENE**  
**1/4 - 1/2 Mile**  
**Lower**

**NJ WELLS      NJDEP3001253038**

Database:	Water Well Permit Information	Permit #:	2600028215
Well Use:	Monitoring	Activity Class:	Well Record
Date Completed:	01-31-1992	Depth (ft):	20
Capacity (gpm):	0		

## GEOCHECK® - PHYSICAL SETTING SOURCE MAP FINDINGS

Map ID  
 Direction  
 Distance  
 Elevation

Database      EDR ID Number

**AK1361**  
**ENE**  
**1/4 - 1/2 Mile**  
**Lower**

**NJ WELLS      NJDEP3001253040**

Database:	Water Well Permit Information	Permit #:	2600028214
Well Use:	Monitoring	Activity Class:	Well Record
Date Completed:	01-31-1992	Depth (ft):	46
Capacity (gpm):	0		

**AK1362**  
**ENE**  
**1/4 - 1/2 Mile**  
**Lower**

**NJ WELLS      NJDEP3001253034**

Database:	Water Well Permit Information	Permit #:	2600028217
Well Use:	Boring/Individual	Activity Class:	Well Record
Date Completed:	01-15-1992	Depth (ft):	43
Capacity (gpm):	0		

**AK1363**  
**ENE**  
**1/4 - 1/2 Mile**  
**Lower**

**NJ WELLS      NJDEP3001253036**

Database:	Water Well Permit Information	Permit #:	2600028216
Well Use:	Monitoring	Activity Class:	Well Record
Date Completed:	01-18-1992	Depth (ft):	27
Capacity (gpm):	0		

**AK1364**  
**ENE**  
**1/4 - 1/2 Mile**  
**Lower**

**NJ WELLS      NJDEP3001254024**

Database:	Water Well Permit Information	Permit #:	2600023830
Well Use:	Monitoring	Activity Class:	Well Record
Date Completed:	02-13-1991	Depth (ft):	25
Capacity (gpm):	0		

**AK1365**  
**ENE**  
**1/4 - 1/2 Mile**  
**Lower**

**NJ WELLS      NJDEP3001254026**

Database:	Water Well Permit Information	Permit #:	2600023829
Well Use:	Monitoring	Activity Class:	Well Record
Date Completed:	02-12-1991	Depth (ft):	25
Capacity (gpm):	0		

## GEOCHECK® - PHYSICAL SETTING SOURCE MAP FINDINGS

Map ID  
Direction  
Distance  
Elevation

Database      EDR ID Number

**AK1366**  
**ENE**  
**1/4 - 1/2 Mile**  
**Lower**

**NJ WELLS      NJDEP3001253042**

Database:	Water Well Permit Information	Permit #:	2600028213
Well Use:	Monitoring	Activity Class:	Well Record
Date Completed:	01-17-1992	Depth (ft):	43
Capacity (gpm):	0		

**AK1367**  
**ENE**  
**1/4 - 1/2 Mile**  
**Lower**

**NJ WELLS      NJDEP3001254022**

Database:	Water Well Permit Information	Permit #:	2600023831
Well Use:	Monitoring	Activity Class:	Well Record
Date Completed:	02-13-1991	Depth (ft):	25
Capacity (gpm):	0		

**AK1368**  
**ENE**  
**1/4 - 1/2 Mile**  
**Lower**

**NJ WELLS      NJDEP3001256438**

Database:	Water Well Permit Information	Permit #:	2600009645
Well Use:	Monitoring	Activity Class:	Well Record
Date Completed:	10-13-1986	Depth (ft):	18
Capacity (gpm):	0		

**AK1369**  
**ENE**  
**1/4 - 1/2 Mile**  
**Lower**

**NJ WELLS      NJDEP3001257589**

Database:	Water Well Permit Information	Permit #:	2600003760
Well Use:	Industrial	Activity Class:	Well Record
Date Completed:	03-02-1966	Depth (ft):	130
Capacity (gpm):	0		

**AK1370**  
**ENE**  
**1/4 - 1/2 Mile**  
**Lower**

**NJ WELLS      NJDEP3001256434**

Database:	Water Well Permit Information	Permit #:	2600009647
Well Use:	Monitoring	Activity Class:	Well Record
Date Completed:	10-14-1986	Depth (ft):	18
Capacity (gpm):	0		

## GEOCHECK® - PHYSICAL SETTING SOURCE MAP FINDINGS

Map ID  
 Direction  
 Distance  
 Elevation

Database      EDR ID Number

**AK1371**  
**ENE**  
**1/4 - 1/2 Mile**  
**Lower**

**NJ WELLS      NJDEP3001256436**

Database:	Water Well Permit Information	Permit #:	2600009646
Well Use:	Monitoring	Activity Class:	Well Record
Date Completed:	10-14-1986	Depth (ft):	18
Capacity (gpm):	0		

**AK1372**  
**ENE**  
**1/4 - 1/2 Mile**  
**Lower**

**NJ WELLS      NJDEP3001264417**

Database:	Water Well Permit Information	Permit #:	2300008844
Well Use:	Monitoring	Activity Class:	Well Record
Date Completed:	11-12-1987	Depth (ft):	19
Capacity (gpm):	0		

**AK1373**  
**ENE**  
**1/4 - 1/2 Mile**  
**Lower**

**NJ WELLS      NJDEP3001264420**

Database:	Water Well Permit Information	Permit #:	2300008843
Well Use:	Monitoring	Activity Class:	Well Record
Date Completed:	11-16-1988	Depth (ft):	16
Capacity (gpm):	0		

**AK1374**  
**ENE**  
**1/4 - 1/2 Mile**  
**Lower**

**NJ WELLS      NJDEP3001264411**

Database:	Water Well Permit Information	Permit #:	2300008846
Well Use:	Monitoring	Activity Class:	Well Record
Date Completed:	11-13-1987	Depth (ft):	17
Capacity (gpm):	0		

**AK1375**  
**ENE**  
**1/4 - 1/2 Mile**  
**Lower**

**NJ WELLS      NJDEP3001264414**

Database:	Water Well Permit Information	Permit #:	2300008845
Well Use:	Monitoring	Activity Class:	Well Record
Date Completed:	11-11-1987	Depth (ft):	12
Capacity (gpm):	0		

## GEOCHECK® - PHYSICAL SETTING SOURCE MAP FINDINGS

Map ID  
Direction  
Distance  
Elevation

Database      EDR ID Number

**AK1376**  
**ENE**  
**1/4 - 1/2 Mile**  
**Lower**

**NJ WELLS      NJDEP3001256432**

Database:	Water Well Permit Information	Permit #:	2600009648
Well Use:	Monitoring	Activity Class:	Well Record
Date Completed:	10-16-1986	Depth (ft):	13
Capacity (gpm):	0		

**AK1377**  
**ENE**  
**1/4 - 1/2 Mile**  
**Lower**

**NJ WELLS      NJDEP3001255039**

Database:	Water Well Permit Information	Permit #:	2600018416
Well Use:	Monitoring	Activity Class:	Well Record
Date Completed:	12-05-1989	Depth (ft):	20
Capacity (gpm):	0		

**AK1378**  
**ENE**  
**1/4 - 1/2 Mile**  
**Lower**

**NJ WELLS      NJDEP3001255041**

Database:	Water Well Permit Information	Permit #:	2600018415
Well Use:	Monitoring	Activity Class:	Well Record
Date Completed:	12-05-1989	Depth (ft):	20
Capacity (gpm):	0		

**AK1379**  
**ENE**  
**1/4 - 1/2 Mile**  
**Lower**

**NJ WELLS      NJDEP3001255035**

Database:	Water Well Permit Information	Permit #:	2600018418
Well Use:	Monitoring	Activity Class:	Well Record
Date Completed:	12-06-1989	Depth (ft):	20
Capacity (gpm):	0		

**AK1380**  
**ENE**  
**1/4 - 1/2 Mile**  
**Lower**

**NJ WELLS      NJDEP3001255037**

Database:	Water Well Permit Information	Permit #:	2600018417
Well Use:	Monitoring	Activity Class:	Well Record
Date Completed:	12-06-1989	Depth (ft):	16
Capacity (gpm):	0		

## GEOCHECK® - PHYSICAL SETTING SOURCE MAP FINDINGS

Map ID  
 Direction  
 Distance  
 Elevation

Database      EDR ID Number

**AK1381**  
**ENE**  
**1/4 - 1/2 Mile**  
**Lower**

**NJ WELLS      NJDEP3001256428**

Database:	Water Well Permit Information	Permit #:	2600009650
Well Use:	Monitoring	Activity Class:	Well Record
Date Completed:	10-20-1986	Depth (ft):	24
Capacity (gpm):	0		

**AK1382**  
**ENE**  
**1/4 - 1/2 Mile**  
**Lower**

**NJ WELLS      NJDEP3001256430**

Database:	Water Well Permit Information	Permit #:	2600009649
Well Use:	Monitoring	Activity Class:	Well Record
Date Completed:	10-16-1986	Depth (ft):	19
Capacity (gpm):	0		

**AK1383**  
**ENE**  
**1/4 - 1/2 Mile**  
**Lower**

**NJ WELLS      NJDEP3001255129**

Database:	Water Well Permit Information	Permit #:	2600017981
Well Use:	Monitoring	Activity Class:	Well Record
Date Completed:	10-25-1989	Depth (ft):	15
Capacity (gpm):	0		

**AK1384**  
**ENE**  
**1/4 - 1/2 Mile**  
**Lower**

**NJ WELLS      NJDEP3001256426**

Database:	Water Well Permit Information	Permit #:	2600009651
Well Use:	Monitoring	Activity Class:	Well Record
Date Completed:	10-17-1986	Depth (ft):	19
Capacity (gpm):	0		

**AJ1385**  
**NE**  
**1/4 - 1/2 Mile**  
**Lower**

**NJ WELLS      NJDEP3001233120**

Database:	Water Well Permit Information	Permit #:	E201515071
Well Use:	Monitoring	Activity Class:	Permit
Date Completed:	12-18-2015 135925	Depth (ft):	60
Capacity (gpm):	0		

## GEOCHECK® - PHYSICAL SETTING SOURCE MAP FINDINGS

Map ID  
Direction  
Distance  
Elevation

Database      EDR ID Number

**AH1386**  
**East**  
**1/4 - 1/2 Mile**  
**Lower**

**NJ WELLS      NJDEP3001235769**

Database:	Water Well Permit Information	Permit #:	E201407699
Well Use:	Monitoring	Activity Class:	Permit
Date Completed:	06-17-2014 152547	Depth (ft):	50
Capacity (gpm):	0		

**AH1387**  
**East**  
**1/4 - 1/2 Mile**  
**Lower**

**NJ WELLS      NJDEP3001235770**

Database:	Water Well Permit Information	Permit #:	E201407698
Well Use:	Monitoring	Activity Class:	Permit
Date Completed:	06-18-2014 094132	Depth (ft):	50
Capacity (gpm):	0		

**AJ1388**  
**NE**  
**1/4 - 1/2 Mile**  
**Lower**

**NJ WELLS      NJDEP3001233119**

Database:	Water Well Permit Information	Permit #:	E201515071
Well Use:	Monitoring	Activity Class:	Well Record
Date Completed:	02-11-2016	Depth (ft):	38
Capacity (gpm):	Not Reported		

**AL1389**  
**South**  
**1/4 - 1/2 Mile**  
**Lower**

**NJ WELLS      NJDEP3001249402**

Database:	Water Well Permit Information	Permit #:	2600049622
Well Use:	Boring/Individual	Activity Class:	Permit
Date Completed:	12-30-1997	Depth (ft):	50
Capacity (gpm):	0		

**AL1390**  
**South**  
**1/4 - 1/2 Mile**  
**Lower**

**NJ WELLS      NJDEP3001249401**

Database:	Water Well Permit Information	Permit #:	2600049622
Well Use:	Boring/Individual	Activity Class:	Well Record
Date Completed:	01-27-1998 022608	Depth (ft):	Not Reported
Capacity (gpm):	0		

## GEOCHECK® - PHYSICAL SETTING SOURCE MAP FINDINGS

Map ID  
 Direction  
 Distance  
 Elevation

Database      EDR ID Number

**AL1391**  
**South**  
**1/4 - 1/2 Mile**  
**Lower**

**NJ WELLS      NJDEP3001249897**

Database:	Water Well Permit Information	Permit #:	2600046841
Well Use:	Boring/Individual	Activity Class:	Permit
Date Completed:	02-14-1997	Depth (ft):	50
Capacity (gpm):	Not Reported		

**AL1392**  
**South**  
**1/4 - 1/2 Mile**  
**Lower**

**NJ WELLS      NJDEP3001249896**

Database:	Water Well Permit Information	Permit #:	2600046841
Well Use:	Boring/Individual	Activity Class:	Well Record
Date Completed:	02-25-1997 170024	Depth (ft):	Not Reported
Capacity (gpm):	0		

**AK1393**  
**ENE**  
**1/4 - 1/2 Mile**  
**Lower**

**NJ WELLS      NJDEP3001258726**

Database:	Water Well Permit Information	Permit #:	2300020104
Well Use:	Monitoring	Activity Class:	Well Record
Date Completed:	10-25-2007	Depth (ft):	19
Capacity (gpm):	0		

**AK1394**  
**ENE**  
**1/4 - 1/2 Mile**  
**Lower**

**NJ WELLS      NJDEP3001258725**

Database:	Water Well Permit Information	Permit #:	2300020105
Well Use:	Monitoring	Activity Class:	Permit
Date Completed:	09-24-2007 134930	Depth (ft):	15
Capacity (gpm):	0		

**AK1395**  
**ENE**  
**1/4 - 1/2 Mile**  
**Lower**

**NJ WELLS      NJDEP3001258723**

Database:	Water Well Permit Information	Permit #:	2300020105
Well Use:	Monitoring	Activity Class:	Well Record
Date Completed:	10-25-2007	Depth (ft):	17
Capacity (gpm):	0		

## GEOCHECK® - PHYSICAL SETTING SOURCE MAP FINDINGS

Map ID  
 Direction  
 Distance  
 Elevation

Database      EDR ID Number

**AK1396**  
**ENE**  
**1/4 - 1/2 Mile**  
**Lower**

**NJ WELLS      NJDEP3001259292**

Database:	Water Well Permit Information	Permit #:	2300018604
Well Use:	Monitoring	Activity Class:	Permit
Date Completed:	12-01-2004 140649	Depth (ft):	350
Capacity (gpm):	0		

**AK1397**  
**ENE**  
**1/4 - 1/2 Mile**  
**Lower**

**NJ WELLS      NJDEP3001259291**

Database:	Water Well Permit Information	Permit #:	2300018604
Well Use:	Monitoring	Activity Class:	Well Record
Date Completed:	02-28-2005	Depth (ft):	260
Capacity (gpm):	0		

**AK1398**  
**ENE**  
**1/4 - 1/2 Mile**  
**Lower**

**NJ WELLS      NJDEP3001258728**

Database:	Water Well Permit Information	Permit #:	2300020104
Well Use:	Monitoring	Activity Class:	Permit
Date Completed:	09-24-2007 134930	Depth (ft):	15
Capacity (gpm):	0		

**AK1399**  
**ENE**  
**1/4 - 1/2 Mile**  
**Lower**

**NJ WELLS      NJDEP3001256895**

Database:	Water Well Permit Information	Permit #:	2600007151
Well Use:	Monitoring	Activity Class:	Permit
Date Completed:	11-20-1984	Depth (ft):	17
Capacity (gpm):	Not Reported		

**AK1400**  
**ENE**  
**1/4 - 1/2 Mile**  
**Lower**

**NJ WELLS      NJDEP3001256893**

Database:	Water Well Permit Information	Permit #:	2600007152
Well Use:	Monitoring	Activity Class:	Permit
Date Completed:	11-20-1984	Depth (ft):	17
Capacity (gpm):	Not Reported		

## GEOCHECK® - PHYSICAL SETTING SOURCE MAP FINDINGS

Map ID  
Direction  
Distance  
Elevation

Database      EDR ID Number

**AK1401**  
**ENE**  
**1/4 - 1/2 Mile**  
**Lower**

**NJ WELLS      NJDEP3001256891**

Database:	Water Well Permit Information	Permit #:	2600007153
Well Use:	Monitoring	Activity Class:	Permit
Date Completed:	11-20-1984	Depth (ft):	17
Capacity (gpm):	Not Reported		

**AK1402**  
**ENE**  
**1/4 - 1/2 Mile**  
**Lower**

**NJ WELLS      NJDEP3001258722**

Database:	Water Well Permit Information	Permit #:	2300020106
Well Use:	Monitoring	Activity Class:	Permit
Date Completed:	09-24-2007 134930	Depth (ft):	15
Capacity (gpm):	0		

**AK1403**  
**ENE**  
**1/4 - 1/2 Mile**  
**Lower**

**NJ WELLS      NJDEP3001258720**

Database:	Water Well Permit Information	Permit #:	2300020106
Well Use:	Monitoring	Activity Class:	Well Record
Date Completed:	10-25-2007	Depth (ft):	17
Capacity (gpm):	0		

**AK1404**  
**ENE**  
**1/4 - 1/2 Mile**  
**Lower**

**NJ WELLS      NJDEP3001256897**

Database:	Water Well Permit Information	Permit #:	2600007150
Well Use:	Monitoring	Activity Class:	Permit
Date Completed:	11-20-1984	Depth (ft):	17
Capacity (gpm):	Not Reported		

**AK1405**  
**ENE**  
**1/4 - 1/2 Mile**  
**Lower**

**NJ WELLS      NJDEP3001264583**

Database:	Water Well Permit Information	Permit #:	2300008513
Well Use:	Monitoring	Activity Class:	Well Record
Date Completed:	06-23-1987	Depth (ft):	22
Capacity (gpm):	0		

## GEOCHECK® - PHYSICAL SETTING SOURCE MAP FINDINGS

Map ID  
Direction  
Distance  
Elevation

Database      EDR ID Number

**AK1406**  
**ENE**  
**1/4 - 1/2 Mile**  
**Lower**

**NJ WELLS      NJDEP3001264582**

Database:	Water Well Permit Information	Permit #:	2300008514
Well Use:	Piezometer	Activity Class:	Permit
Date Completed:	02-20-1987	Depth (ft):	20
Capacity (gpm):	Not Reported		

**AK1407**  
**ENE**  
**1/4 - 1/2 Mile**  
**Lower**

**NJ WELLS      NJDEP3001264581**

Database:	Water Well Permit Information	Permit #:	2300008514
Well Use:	Piezometer	Activity Class:	Well Record
Date Completed:	06-23-1987	Depth (ft):	22
Capacity (gpm):	0		

**AK1408**  
**ENE**  
**1/4 - 1/2 Mile**  
**Lower**

**NJ WELLS      NJDEP3001265119**

Database:	Water Well Permit Information	Permit #:	2300007785
Well Use:	Monitoring	Activity Class:	Permit
Date Completed:	11-20-1984	Depth (ft):	20
Capacity (gpm):	Not Reported		

**AK1409**  
**ENE**  
**1/4 - 1/2 Mile**  
**Lower**

**NJ WELLS      NJDEP3001265117**

Database:	Water Well Permit Information	Permit #:	2300007786
Well Use:	Monitoring	Activity Class:	Permit
Date Completed:	11-20-1984	Depth (ft):	20
Capacity (gpm):	Not Reported		

**AK1410**  
**ENE**  
**1/4 - 1/2 Mile**  
**Lower**

**NJ WELLS      NJDEP3001264584**

Database:	Water Well Permit Information	Permit #:	2300008513
Well Use:	Monitoring	Activity Class:	Permit
Date Completed:	02-20-1987	Depth (ft):	20
Capacity (gpm):	Not Reported		

## GEOCHECK® - PHYSICAL SETTING SOURCE MAP FINDINGS

Map ID  
 Direction  
 Distance  
 Elevation

Database      EDR ID Number

**AK1411**  
**ENE**  
**1/4 - 1/2 Mile**  
**Lower**

**NJ WELLS      NJDEP3001259343**

Database:	Water Well Permit Information	Permit #:	2300018541
Well Use:	Monitoring	Activity Class:	Well Record
Date Completed:	10-28-2004	Depth (ft):	25
Capacity (gpm):	0		

**AK1412**  
**ENE**  
**1/4 - 1/2 Mile**  
**Lower**

**NJ WELLS      NJDEP3001259342**

Database:	Water Well Permit Information	Permit #:	2300018542
Well Use:	Monitoring	Activity Class:	Permit
Date Completed:	10-26-2004 084659	Depth (ft):	20
Capacity (gpm):	0		

**AK1413**  
**ENE**  
**1/4 - 1/2 Mile**  
**Lower**

**NJ WELLS      NJDEP3001259341**

Database:	Water Well Permit Information	Permit #:	2300018542
Well Use:	Monitoring	Activity Class:	Well Record
Date Completed:	11-02-2004	Depth (ft):	20
Capacity (gpm):	0		

**AK1414**  
**ENE**  
**1/4 - 1/2 Mile**  
**Lower**

**NJ WELLS      NJDEP3001259346**

Database:	Water Well Permit Information	Permit #:	2300018539
Well Use:	Monitoring	Activity Class:	Permit
Date Completed:	10-26-2004 084659	Depth (ft):	20
Capacity (gpm):	0		

**AK1415**  
**ENE**  
**1/4 - 1/2 Mile**  
**Lower**

**NJ WELLS      NJDEP3001259345**

Database:	Water Well Permit Information	Permit #:	2300018540
Well Use:	Monitoring	Activity Class:	Permit
Date Completed:	10-26-2004 084659	Depth (ft):	20
Capacity (gpm):	0		

## GEOCHECK® - PHYSICAL SETTING SOURCE MAP FINDINGS

Map ID  
Direction  
Distance  
Elevation

Database      EDR ID Number

**AK1416**  
**ENE**  
**1/4 - 1/2 Mile**  
**Lower**

**NJ WELLS      NJDEP3001259344**

Database:	Water Well Permit Information	Permit #:	2300018541
Well Use:	Monitoring	Activity Class:	Permit
Date Completed:	10-26-2004 084659	Depth (ft):	20
Capacity (gpm):	0		

**AM1417**  
**ENE**  
**1/4 - 1/2 Mile**  
**Lower**

**NJ WELLS      NJDEP3001235765**

Database:	Water Well Permit Information	Permit #:	E201407738
Well Use:	Monitoring	Activity Class:	Permit
Date Completed:	06-17-2014 152547	Depth (ft):	50
Capacity (gpm):	0		

**AM1418**  
**ENE**  
**1/4 - 1/2 Mile**  
**Lower**

**NJ WELLS      NJDEP3001235766**

Database:	Water Well Permit Information	Permit #:	E201407737
Well Use:	Monitoring	Activity Class:	Permit
Date Completed:	06-17-2014 124150	Depth (ft):	50
Capacity (gpm):	0		

**AN1419**  
**WSW**  
**1/4 - 1/2 Mile**  
**Higher**

**NJ WELLS      NJDEP3001250840**

Database:	Water Well Permit Information	Permit #:	2600040370
Well Use:	Monitoring	Activity Class:	Permit
Date Completed:	04-17-1995	Depth (ft):	30
Capacity (gpm):	Not Reported		

**AN1420**  
**WSW**  
**1/4 - 1/2 Mile**  
**Higher**

**NJ WELLS      NJDEP3001250841**

Database:	Water Well Permit Information	Permit #:	2600040369
Well Use:	Monitoring	Activity Class:	Well Record
Date Completed:	06-06-1995 233655	Depth (ft):	20
Capacity (gpm):	0		

## GEOCHECK® - PHYSICAL SETTING SOURCE MAP FINDINGS

Map ID  
 Direction  
 Distance  
 Elevation

Database      EDR ID Number

**AN1421**  
**WSW**  
 1/4 - 1/2 Mile  
 Higher

**NJ WELLS      NJDEP3001250839**

Database:	Water Well Permit Information	Permit #:	2600040370
Well Use:	Monitoring	Activity Class:	Decommissioning
Date Completed:	03-09-2000	Depth (ft):	20
Capacity (gpm):	0		

**AN1422**  
**WSW**  
 1/4 - 1/2 Mile  
 Higher

**NJ WELLS      NJDEP3001250419**

Database:	Water Well Permit Information	Permit #:	2600043328
Well Use:	Monitoring	Activity Class:	Permit
Date Completed:	01-17-1996	Depth (ft):	20
Capacity (gpm):	Not Reported		

**AN1423**  
**WSW**  
 1/4 - 1/2 Mile  
 Higher

**NJ WELLS      NJDEP3001250838**

Database:	Water Well Permit Information	Permit #:	2600040370
Well Use:	Monitoring	Activity Class:	Well Record
Date Completed:	06-06-1995 233657	Depth (ft):	20
Capacity (gpm):	0		

**AN1424**  
**WSW**  
 1/4 - 1/2 Mile  
 Higher

**NJ WELLS      NJDEP3001253894**

Database:	Water Well Permit Information	Permit #:	2600024546
Well Use:	Monitoring	Activity Class:	Permit
Date Completed:	04-11-1991	Depth (ft):	20
Capacity (gpm):	Not Reported		

**AN1425**  
**WSW**  
 1/4 - 1/2 Mile  
 Higher

**NJ WELLS      NJDEP3001253895**

Database:	Water Well Permit Information	Permit #:	2600024545
Well Use:	Monitoring	Activity Class:	Permit
Date Completed:	04-11-1991	Depth (ft):	20
Capacity (gpm):	Not Reported		

## GEOCHECK® - PHYSICAL SETTING SOURCE MAP FINDINGS

Map ID  
Direction  
Distance  
Elevation

Database      EDR ID Number

**AN1426**  
**WSW**  
**1/4 - 1/2 Mile**  
**Higher**

**NJ WELLS      NJDEP3001253893**

Database:	Water Well Permit Information	Permit #:	2600024547
Well Use:	Monitoring	Activity Class:	Permit
Date Completed:	04-11-1991	Depth (ft):	20
Capacity (gpm):	Not Reported		

**AN1427**  
**WSW**  
**1/4 - 1/2 Mile**  
**Higher**

**NJ WELLS      NJDEP3001250842**

Database:	Water Well Permit Information	Permit #:	2600040369
Well Use:	Monitoring	Activity Class:	Decommissioning
Date Completed:	03-09-2000	Depth (ft):	20
Capacity (gpm):	0		

**AN1428**  
**WSW**  
**1/4 - 1/2 Mile**  
**Higher**

**NJ WELLS      NJDEP3001250843**

Database:	Water Well Permit Information	Permit #:	2600040369
Well Use:	Monitoring	Activity Class:	Permit
Date Completed:	04-17-1995	Depth (ft):	30
Capacity (gpm):	Not Reported		

**AO1429**  
**NNE**  
**1/4 - 1/2 Mile**  
**Lower**

**NJ WELLS      NJDEP3001264482**

Database:	Water Well Permit Information	Permit #:	2300008752
Well Use:	Monitoring	Activity Class:	Well Record
Date Completed:	09-10-1987	Depth (ft):	16
Capacity (gpm):	0		

**AO1430**  
**NNE**  
**1/4 - 1/2 Mile**  
**Lower**

**NJ WELLS      NJDEP3001264486**

Database:	Water Well Permit Information	Permit #:	2300008751
Well Use:	Monitoring	Activity Class:	Well Record
Date Completed:	09-11-1987	Depth (ft):	14
Capacity (gpm):	0		

## GEOCHECK® - PHYSICAL SETTING SOURCE MAP FINDINGS

Map ID  
 Direction  
 Distance  
 Elevation

Database      EDR ID Number

**AO1431**  
**NNE**  
 1/4 - 1/2 Mile  
 Lower

**NJ WELLS      NJDEP3001264490**

Database:	Water Well Permit Information	Permit #:	2300008750
Well Use:	Monitoring	Activity Class:	Well Record
Date Completed:	09-11-1987	Depth (ft):	14
Capacity (gpm):	0		

**AO1432**  
**NNE**  
 1/4 - 1/2 Mile  
 Lower

**NJ WELLS      NJDEP3001262056**

Database:	Water Well Permit Information	Permit #:	2300012828
Well Use:	Piezometer	Activity Class:	Decommissioning
Date Completed:	08-25-2017	Depth (ft):	20
Capacity (gpm):	Not Reported		

**AK1433**  
**East**  
 1/4 - 1/2 Mile  
 Lower

**NJ WELLS      NJDEP3001231870**

Database:	Water Well Permit Information	Permit #:	E201702090
Well Use:	Monitoring	Activity Class:	Permit
Date Completed:	02-24-2017 135507	Depth (ft):	30
Capacity (gpm):	0		

**AK1434**  
**East**  
 1/4 - 1/2 Mile  
 Lower

**NJ WELLS      NJDEP3001231874**

Database:	Water Well Permit Information	Permit #:	E201701990
Well Use:	Monitoring	Activity Class:	Permit
Date Completed:	02-23-2017 084548	Depth (ft):	30
Capacity (gpm):	0		

**AP1435**  
**SSE**  
 1/4 - 1/2 Mile  
 Lower

**NJ WELLS      NJDEP3001251034**

Database:	Water Well Permit Information	Permit #:	2600039090
Well Use:	Industrial	Activity Class:	Permit
Date Completed:	12-08-1994	Depth (ft):	300
Capacity (gpm):	30		

## GEOCHECK® - PHYSICAL SETTING SOURCE MAP FINDINGS

Map ID  
Direction  
Distance  
Elevation

Database      EDR ID Number

**AP1436**  
**SSE**  
**1/4 - 1/2 Mile**  
**Lower**

**NJ WELLS      NJDEP3001251148**

Database:	Water Well Permit Information	Permit #:	2600037974
Well Use:	Monitoring	Activity Class:	Well Record
Date Completed:	09-20-1994 211308	Depth (ft):	23
Capacity (gpm):	0		

**AP1437**  
**SSE**  
**1/4 - 1/2 Mile**  
**Lower**

**NJ WELLS      NJDEP3001251149**

Database:	Water Well Permit Information	Permit #:	2600037974
Well Use:	Monitoring	Activity Class:	Permit
Date Completed:	09-12-1994	Depth (ft):	20
Capacity (gpm):	Not Reported		

**AP1438**  
**SSE**  
**1/4 - 1/2 Mile**  
**Lower**

**NJ WELLS      NJDEP3001246765**

Database:	Water Well Permit Information	Permit #:	2600063986
Well Use:	Monitoring	Activity Class:	Well Record
Date Completed:	04-09-2002 081043	Depth (ft):	17
Capacity (gpm):	Not Reported		

**AP1439**  
**SSE**  
**1/4 - 1/2 Mile**  
**Lower**

**NJ WELLS      NJDEP3001246766**

Database:	Water Well Permit Information	Permit #:	2600063986
Well Use:	Monitoring	Activity Class:	Permit
Date Completed:	03-21-2002	Depth (ft):	20
Capacity (gpm):	0		

**AP1440**  
**SSE**  
**1/4 - 1/2 Mile**  
**Lower**

**NJ WELLS      NJDEP3001251033**

Database:	Water Well Permit Information	Permit #:	2600039090
Well Use:	Industrial	Activity Class:	Well Record
Date Completed:	04-07-1995 223917	Depth (ft):	405
Capacity (gpm):	0		

## GEOCHECK® - PHYSICAL SETTING SOURCE MAP FINDINGS

Map ID  
 Direction  
 Distance  
 Elevation

Database      EDR ID Number

**AP1441**  
**SSE**  
 1/4 - 1/2 Mile  
 Lower

**NJ WELLS      NJDEP3001251153**

Database:	Water Well Permit Information	Permit #:	2600037972
Well Use:	Monitoring	Activity Class:	Permit
Date Completed:	09-12-1994	Depth (ft):	20
Capacity (gpm):	Not Reported		

**AP1442**  
**SSE**  
 1/4 - 1/2 Mile  
 Lower

**NJ WELLS      NJDEP3001251864**

Database:	Water Well Permit Information	Permit #:	2600033772
Well Use:	Monitoring	Activity Class:	Well Record
Date Completed:	05-26-1993 001105	Depth (ft):	10
Capacity (gpm):	Not Reported		

**AP1443**  
**SSE**  
 1/4 - 1/2 Mile  
 Lower

**NJ WELLS      NJDEP3001251865**

Database:	Water Well Permit Information	Permit #:	2600033772
Well Use:	Monitoring	Activity Class:	Permit
Date Completed:	06-10-1993	Depth (ft):	15
Capacity (gpm):	Not Reported		

**AP1444**  
**SSE**  
 1/4 - 1/2 Mile  
 Lower

**NJ WELLS      NJDEP3001251150**

Database:	Water Well Permit Information	Permit #:	2600037973
Well Use:	Monitoring	Activity Class:	Well Record
Date Completed:	09-21-1994 211306	Depth (ft):	25
Capacity (gpm):	0		

**AP1445**  
**SSE**  
 1/4 - 1/2 Mile  
 Lower

**NJ WELLS      NJDEP3001251151**

Database:	Water Well Permit Information	Permit #:	2600037973
Well Use:	Monitoring	Activity Class:	Permit
Date Completed:	09-12-1994	Depth (ft):	20
Capacity (gpm):	Not Reported		

## GEOCHECK® - PHYSICAL SETTING SOURCE MAP FINDINGS

Map ID  
Direction  
Distance  
Elevation

Database      EDR ID Number

**AP1446**  
**SSE**  
**1/4 - 1/2 Mile**  
**Lower**

**NJ WELLS      NJDEP3001251152**

Database:	Water Well Permit Information	Permit #:	2600037972
Well Use:	Monitoring	Activity Class:	Well Record
Date Completed:	09-21-1994 211304	Depth (ft):	25
Capacity (gpm):	0		

**AK1447**  
**ENE**  
**1/4 - 1/2 Mile**  
**Lower**

**NJ WELLS      NJDEP3001231868**

Database:	Water Well Permit Information	Permit #:	E201702095
Well Use:	Monitoring	Activity Class:	Permit
Date Completed:	02-24-2017 140229	Depth (ft):	30
Capacity (gpm):	0		

**AO1448**  
**NNE**  
**1/2 - 1 Mile**  
**Lower**

**NJ WELLS      NJDEP3001239787**

Database:	Water Well Permit Information	Permit #:	E201007596
Well Use:	Monitoring	Activity Class:	Well Record
Date Completed:	08-19-2010	Depth (ft):	494
Capacity (gpm):	Not Reported		

**AK1449**  
**East**  
**1/2 - 1 Mile**  
**Lower**

**NJ WELLS      NJDEP3001231864**

Database:	Water Well Permit Information	Permit #:	E201702097
Well Use:	Monitoring	Activity Class:	Permit
Date Completed:	02-27-2017 094133	Depth (ft):	30
Capacity (gpm):	0		

**AQ1450**  
**NW**  
**1/2 - 1 Mile**  
**Higher**

**NJ WELLS      NJDEP3001264866**

Database:	Water Well Permit Information	Permit #:	2300008116
Well Use:	Domestic	Activity Class:	Permit
Date Completed:	10-22-1985	Depth (ft):	250
Capacity (gpm):	10		

## GEOCHECK® - PHYSICAL SETTING SOURCE MAP FINDINGS

Map ID  
Direction  
Distance  
Elevation

Database      EDR ID Number

**AQ1451**  
**NW**  
**1/2 - 1 Mile**  
**Higher**

**NJ WELLS      NJDEP3001264922**

Database:	Water Well Permit Information	Permit #:	2300008029
Well Use:	Domestic	Activity Class:	Well Record
Date Completed:	09-30-1985 115604	Depth (ft):	385
Capacity (gpm):	10		

**AQ1452**  
**NW**  
**1/2 - 1 Mile**  
**Higher**

**NJ WELLS      NJDEP3001264923**

Database:	Water Well Permit Information	Permit #:	2300008029
Well Use:	Domestic	Activity Class:	Permit
Date Completed:	08-20-1985	Depth (ft):	200
Capacity (gpm):	10		

**AK1453**  
**East**  
**1/2 - 1 Mile**  
**Lower**

**NJ WELLS      NJDEP3001231863**

Database:	Water Well Permit Information	Permit #:	E201702097
Well Use:	Monitoring	Activity Class:	Well Record
Date Completed:	03-02-2017	Depth (ft):	20
Capacity (gpm):	Not Reported		

**AR1454**  
**NW**  
**1/2 - 1 Mile**  
**Higher**

**NJ WELLS      NJDEP3001260713**

Database:	Water Well Permit Information	Permit #:	2300015865
Well Use:	Monitoring	Activity Class:	Permit
Date Completed:	03-01-2000	Depth (ft):	30
Capacity (gpm):	0		

**AR1455**  
**NW**  
**1/2 - 1 Mile**  
**Higher**

**NJ WELLS      NJDEP3001260714**

Database:	Water Well Permit Information	Permit #:	2300015864
Well Use:	Monitoring	Activity Class:	Well Record
Date Completed:	03-06-2000 185946	Depth (ft):	42
Capacity (gpm):	Not Reported		

## GEOCHECK® - PHYSICAL SETTING SOURCE MAP FINDINGS

Map ID  
 Direction  
 Distance  
 Elevation

Database      EDR ID Number

**AR1456**  
**NW**  
**1/2 - 1 Mile**  
**Higher**

**NJ WELLS      NJDEP3001260711**

Database:	Water Well Permit Information	Permit #:	2300015866
Well Use:	Monitoring	Activity Class:	Permit
Date Completed:	03-01-2000	Depth (ft):	30
Capacity (gpm):	0		

**AR1457**  
**NW**  
**1/2 - 1 Mile**  
**Higher**

**NJ WELLS      NJDEP3001260712**

Database:	Water Well Permit Information	Permit #:	2300015865
Well Use:	Monitoring	Activity Class:	Well Record
Date Completed:	03-07-2000 185948	Depth (ft):	40
Capacity (gpm):	Not Reported		

**AR1458**  
**NW**  
**1/2 - 1 Mile**  
**Higher**

**NJ WELLS      NJDEP3001260715**

Database:	Water Well Permit Information	Permit #:	2300015864
Well Use:	Monitoring	Activity Class:	Permit
Date Completed:	03-01-2000	Depth (ft):	30
Capacity (gpm):	0		

**AR1459**  
**NW**  
**1/2 - 1 Mile**  
**Higher**

**NJ WELLS      NJDEP3001262435**

Database:	Water Well Permit Information	Permit #:	2300012172
Well Use:	Domestic Replacement	Activity Class:	Well Record
Date Completed:	06-07-1993 150449	Depth (ft):	230
Capacity (gpm):	20		

**AR1460**  
**NW**  
**1/2 - 1 Mile**  
**Higher**

**NJ WELLS      NJDEP3001262436**

Database:	Water Well Permit Information	Permit #:	2300012172
Well Use:	Domestic Replacement	Activity Class:	Permit
Date Completed:	05-27-1993	Depth (ft):	200
Capacity (gpm):	10		

## GEOCHECK® - PHYSICAL SETTING SOURCE MAP FINDINGS

Map ID  
Direction  
Distance  
Elevation

Database      EDR ID Number

**AR1461**  
**NW**  
**1/2 - 1 Mile**  
**Higher**

**NJ WELLS      NJDEP3001260716**

Database:	Water Well Permit Information	Permit #:	2300015863
Well Use:	Monitoring	Activity Class:	Well Record
Date Completed:	03-06-2000 185944	Depth (ft):	35
Capacity (gpm):	Not Reported		

**AR1462**  
**NW**  
**1/2 - 1 Mile**  
**Higher**

**NJ WELLS      NJDEP3001260717**

Database:	Water Well Permit Information	Permit #:	2300015863
Well Use:	Monitoring	Activity Class:	Permit
Date Completed:	03-01-2000	Depth (ft):	30
Capacity (gpm):	0		

**AO1463**  
**NNE**  
**1/2 - 1 Mile**  
**Lower**

**NJ WELLS      NJDEP3001237776**

Database:	Water Well Permit Information	Permit #:	E201217951
Well Use:	Monitoring	Activity Class:	Well Record
Date Completed:	12-05-2012	Depth (ft):	31
Capacity (gpm):	Not Reported		

**AO1464**  
**NNE**  
**1/2 - 1 Mile**  
**Lower**

**NJ WELLS      NJDEP3001263259**

Database:	Water Well Permit Information	Permit #:	2300010778
Well Use:	Monitoring	Activity Class:	Decommissioning
Date Completed:	10-04-2010	Depth (ft):	16
Capacity (gpm):	Not Reported		

**1465**  
**North**  
**1/2 - 1 Mile**  
**Higher**

**NJ WELLS      NJDEP3001242514**

Database:	Water Well Permit Information	Permit #:	Hand Dug
Well Use:	Domestic	Activity Class:	Decommissioning
Date Completed:	10-14-2016	Depth (ft):	Not Reported
Capacity (gpm):	Not Reported		

## GEOCHECK® - PHYSICAL SETTING SOURCE MAP FINDINGS

Map ID  
Direction  
Distance  
Elevation

Database      EDR ID Number

**AK1466**  
**East**  
**1/2 - 1 Mile**  
**Lower**

**NJ WELLS      NJDEP3001235750**

Database:	Water Well Permit Information	Permit #:	E201408092
Well Use:	Monitoring	Activity Class:	Well Record
Date Completed:	06-30-2014	Depth (ft):	15
Capacity (gpm):	Not Reported		

**AK1467**  
**East**  
**1/2 - 1 Mile**  
**Lower**

**NJ WELLS      NJDEP3001235751**

Database:	Water Well Permit Information	Permit #:	E201408092
Well Use:	Monitoring	Activity Class:	Permit
Date Completed:	06-23-2014 100543	Depth (ft):	15
Capacity (gpm):	0		

**AS1468**  
**NE**  
**1/2 - 1 Mile**  
**Lower**

**NJ WELLS      NJMONS100011357**

Database:	STORET Water Quality Monitoring Stations		
Organization:	NJDEP, NJ Watershed Ambassador Prog	Monitoring Location:	NJDEPNJWAP-WA090277
Location Name:	WA090277	Location Type:	River/Stream
HUC:	02030103		

**AT1469**  
**SSW**  
**1/2 - 1 Mile**  
**Lower**

**NJ WELLS      NJDEP3001252532**

Database:	Water Well Permit Information	Permit #:	2600030529
Well Use:	Boring/Individual	Activity Class:	Permit
Date Completed:	08-20-1992	Depth (ft):	50
Capacity (gpm):	Not Reported		

**AT1470**  
**SSW**  
**1/2 - 1 Mile**  
**Lower**

**NJ WELLS      NJDEP3001252533**

Database:	Water Well Permit Information	Permit #:	2600030528
Well Use:	Boring/Individual	Activity Class:	Well Record
Date Completed:	08-24-1992	Depth (ft):	65
Capacity (gpm):	0		

## GEOCHECK® - PHYSICAL SETTING SOURCE MAP FINDINGS

Map ID  
Direction  
Distance  
Elevation

Database      EDR ID Number

**AT1471**  
**SSW**  
**1/2 - 1 Mile**  
**Lower**

**NJ WELLS      NJDEP3001252534**

Database:	Water Well Permit Information	Permit #:	2600030528
Well Use:	Boring/Individual	Activity Class:	Permit
Date Completed:	08-20-1992	Depth (ft):	50
Capacity (gpm):	Not Reported		

**AT1472**  
**SSW**  
**1/2 - 1 Mile**  
**Lower**

**NJ WELLS      NJDEP3001252529**

Database:	Water Well Permit Information	Permit #:	2600030530
Well Use:	Boring/Individual	Activity Class:	Well Record
Date Completed:	08-21-1992	Depth (ft):	32
Capacity (gpm):	0		

**AT1473**  
**SSW**  
**1/2 - 1 Mile**  
**Lower**

**NJ WELLS      NJDEP3001252530**

Database:	Water Well Permit Information	Permit #:	2600030530
Well Use:	Boring/Individual	Activity Class:	Permit
Date Completed:	08-20-1992	Depth (ft):	50
Capacity (gpm):	Not Reported		

**AT1474**  
**SSW**  
**1/2 - 1 Mile**  
**Lower**

**NJ WELLS      NJDEP3001252531**

Database:	Water Well Permit Information	Permit #:	2600030529
Well Use:	Boring/Individual	Activity Class:	Well Record
Date Completed:	08-21-1992	Depth (ft):	65
Capacity (gpm):	0		

**AT1475**  
**SSW**  
**1/2 - 1 Mile**  
**Lower**

**NJ WELLS      NJDEP3001252535**

Database:	Water Well Permit Information	Permit #:	2600030527
Well Use:	Boring/Individual	Activity Class:	Well Record
Date Completed:	08-25-1992	Depth (ft):	32
Capacity (gpm):	0		

## GEOCHECK® - PHYSICAL SETTING SOURCE MAP FINDINGS

Map ID  
 Direction  
 Distance  
 Elevation

Database      EDR ID Number

**AT1476**  
**SSW**  
**1/2 - 1 Mile**  
**Lower**

**NJ WELLS      NJDEP3001254928**

Database:	Water Well Permit Information	Permit #:	2600018997
Well Use:	Monitoring	Activity Class:	Decommissioning
Date Completed:	06-22-1998	Depth (ft):	Not Reported
Capacity (gpm):	Not Reported		

**AT1477**  
**SSW**  
**1/2 - 1 Mile**  
**Lower**

**NJ WELLS      NJDEP3001254929**

Database:	Water Well Permit Information	Permit #:	2600018997
Well Use:	Monitoring	Activity Class:	Permit
Date Completed:	02-01-1990	Depth (ft):	50
Capacity (gpm):	Not Reported		

**AT1478**  
**SSW**  
**1/2 - 1 Mile**  
**Lower**

**NJ WELLS      NJDEP3001257342**

Database:	Water Well Permit Information	Permit #:	2600004643
Well Use:	Domestic	Activity Class:	Permit
Date Completed:	11-07-1975	Depth (ft):	Not Reported
Capacity (gpm):	Not Reported		

**AT1479**  
**SSW**  
**1/2 - 1 Mile**  
**Lower**

**NJ WELLS      NJDEP3001252536**

Database:	Water Well Permit Information	Permit #:	2600030527
Well Use:	Boring/Individual	Activity Class:	Permit
Date Completed:	08-20-1992	Depth (ft):	50
Capacity (gpm):	Not Reported		

**AT1480**  
**SSW**  
**1/2 - 1 Mile**  
**Lower**

**NJ WELLS      NJDEP3001254925**

Database:	Water Well Permit Information	Permit #:	2600018998
Well Use:	Monitoring	Activity Class:	Decommissioning
Date Completed:	06-22-1998	Depth (ft):	Not Reported
Capacity (gpm):	Not Reported		

## GEOCHECK® - PHYSICAL SETTING SOURCE MAP FINDINGS

Map ID  
Direction  
Distance  
Elevation

Database      EDR ID Number

**AT1481**  
**SSW**  
**1/2 - 1 Mile**  
**Lower**

**NJ WELLS      NJDEP3001254926**

Database:	Water Well Permit Information	Permit #:	2600018998
Well Use:	Monitoring	Activity Class:	Permit
Date Completed:	02-01-1990	Depth (ft):	50
Capacity (gpm):	Not Reported		

**AO1482**  
**NNE**  
**1/2 - 1 Mile**  
**Lower**

**NJ WELLS      NJDEP3001239788**

Database:	Water Well Permit Information	Permit #:	E201007596
Well Use:	Monitoring	Activity Class:	Permit
Date Completed:	07-15-2010 105522	Depth (ft):	500
Capacity (gpm):	0		

**AS1483**  
**NE**  
**1/2 - 1 Mile**  
**Lower**

**NJ WELLS      NJMONS100001595**

Database:	STORET Water Quality Monitoring Stations		
Organization:	NJ Department of Environmental Protection		
Monitoring Location:	21NJDEP1-01389850	Location Name:	GOFFLE BROOK AT HAWTHORNE
Location Type:	River/Stream	HUC:	02030103

**AS1484**  
**NE**  
**1/2 - 1 Mile**  
**Lower**

**NJ WELLS      NJMONS100014261**

Database:	STORET Water Quality Monitoring Stations		
Organization:	NJDEP Bureau of Freshwater and Biological Monitoring		
Monitoring Location:	NJDEP_BFBM-01389850	Location Name:	GOFFLE BROOK AT HAWTHORNE
Location Type:	River/Stream	HUC:	02030103

**AQ1485**  
**NNW**  
**1/2 - 1 Mile**  
**Higher**

**NJ WELLS      NJDEP3001231521**

Database:	Water Well Permit Information	Permit #:	E201709016
Well Use:	Monitoring	Activity Class:	Well Record
Date Completed:	08-14-2017	Depth (ft):	222
Capacity (gpm):	Not Reported		

## GEOCHECK® - PHYSICAL SETTING SOURCE MAP FINDINGS

Map ID  
Direction  
Distance  
Elevation

Database      EDR ID Number

**AQ1486**  
**NNW**  
**1/2 - 1 Mile**  
**Higher**

**NJ WELLS      NJDEP3001231957**

Database:	Water Well Permit Information	Permit #:	E201700329
Well Use:	Monitoring	Activity Class:	Well Record
Date Completed:	02-06-2017	Depth (ft):	210
Capacity (gpm):	Not Reported		

**AS1487**  
**NE**  
**1/2 - 1 Mile**  
**Lower**

**NJ WELLS      NJMONS100003982**

Database:	STORET Water Quality Monitoring Stations		
Organization:	NJ Department of Environmental Protection		
Monitoring Location:	21NJDEP1-AN0277	Location Name:	GOFFLE BK WAGARAW RD BRIDGE 103
Location Type:	River/Stream	HUC:	02030103

**AS1488**  
**NE**  
**1/2 - 1 Mile**  
**Lower**

**NJ WELLS      NJMONS100015293**

Database:	STORET Water Quality Monitoring Stations		
Organization:	NJDEP Bureau of Freshwater and Biological Monitoring		
Monitoring Location:	NJDEP_BFBM-AN0277	Location Name:	GOFFLE BK WAGARAW RD BRIDGE 103
Location Type:	River/Stream	HUC:	02030103

**AQ1489**  
**NNW**  
**1/2 - 1 Mile**  
**Higher**

**NJ WELLS      NJDEP3001231522**

Database:	Water Well Permit Information	Permit #:	E201709016
Well Use:	Monitoring	Activity Class:	Permit
Date Completed:	08-10-2017 095113	Depth (ft):	250
Capacity (gpm):	0		

**AQ1490**  
**NNW**  
**1/2 - 1 Mile**  
**Higher**

**NJ WELLS      NJDEP3001231958**

Database:	Water Well Permit Information	Permit #:	E201700329
Well Use:	Monitoring	Activity Class:	Permit
Date Completed:	01-11-2017 130336	Depth (ft):	250
Capacity (gpm):	0		

## GEOCHECK® - PHYSICAL SETTING SOURCE MAP FINDINGS

Map ID  
 Direction  
 Distance  
 Elevation

Database      EDR ID Number

**AU1491**  
**North**  
**1/2 - 1 Mile**  
**Higher**

**NJ WELLS      NJDEP3001260843**

Database:	Water Well Permit Information	Permit #:	2300015582
Well Use:	Industrial	Activity Class:	Decommissioning
Date Completed:	02-20-2012	Depth (ft):	210
Capacity (gpm):	50		

**AU1492**  
**North**  
**1/2 - 1 Mile**  
**Higher**

**NJ WELLS      NJDEP3001260842**

Database:	Water Well Permit Information	Permit #:	2300015582
Well Use:	Industrial	Activity Class:	Well Record
Date Completed:	09-08-1999 185129	Depth (ft):	210
Capacity (gpm):	50		

**AU1493**  
**North**  
**1/2 - 1 Mile**  
**Higher**

**NJ WELLS      NJDEP3001260844**

Database:	Water Well Permit Information	Permit #:	2300015582
Well Use:	Industrial	Activity Class:	Permit
Date Completed:	08-24-1999	Depth (ft):	300
Capacity (gpm):	20		

**AU1494**  
**North**  
**1/2 - 1 Mile**  
**Higher**

**NJ WELLS      NJDEP3001264062**

Database:	Water Well Permit Information	Permit #:	2300009319
Well Use:	Domestic	Activity Class:	Permit
Date Completed:	11-14-1988	Depth (ft):	200
Capacity (gpm):	10		

**AU1495**  
**North**  
**1/2 - 1 Mile**  
**Higher**

**NJ WELLS      NJDEP3001264061**

Database:	Water Well Permit Information	Permit #:	2300009319
Well Use:	Domestic	Activity Class:	Well Record
Date Completed:	02-16-1989 123350	Depth (ft):	450
Capacity (gpm):	10		

## GEOCHECK® - PHYSICAL SETTING SOURCE MAP FINDINGS

Map ID  
 Direction  
 Distance  
 Elevation

Database      EDR ID Number

**AV1496**  
**WNW**  
**1/2 - 1 Mile**  
**Higher**

**NJ WELLS      NJDEP3001259579**

Database:	Water Well Permit Information	Permit #:	2300018174
Well Use:	Monitoring	Activity Class:	Well Record
Date Completed:	04-12-2004	Depth (ft):	35
Capacity (gpm):	0		

**AV1497**  
**WNW**  
**1/2 - 1 Mile**  
**Higher**

**NJ WELLS      NJDEP3001259580**

Database:	Water Well Permit Information	Permit #:	2300018174
Well Use:	Monitoring	Activity Class:	Permit
Date Completed:	04-05-2004 144435	Depth (ft):	35
Capacity (gpm):	0		

**AW1498**  
**East**  
**1/2 - 1 Mile**  
**Lower**

**NJ WELLS      NJDEP3001235748**

Database:	Water Well Permit Information	Permit #:	E201408098
Well Use:	Monitoring	Activity Class:	Well Record
Date Completed:	07-01-2014	Depth (ft):	15
Capacity (gpm):	Not Reported		

**AW1499**  
**East**  
**1/2 - 1 Mile**  
**Lower**

**NJ WELLS      NJDEP3001235749**

Database:	Water Well Permit Information	Permit #:	E201408098
Well Use:	Monitoring	Activity Class:	Permit
Date Completed:	06-26-2014 111425	Depth (ft):	15
Capacity (gpm):	0		

**AW1500**  
**East**  
**1/2 - 1 Mile**  
**Lower**

**NJ WELLS      NJDEP3001251093**

Database:	Water Well Permit Information	Permit #:	2600038221
Well Use:	Monitoring	Activity Class:	Permit
Date Completed:	10-04-1994	Depth (ft):	15
Capacity (gpm):	Not Reported		

## GEOCHECK® - PHYSICAL SETTING SOURCE MAP FINDINGS

Map ID  
 Direction  
 Distance  
 Elevation

Database      EDR ID Number

**AW1501**  
**East**  
**1/2 - 1 Mile**  
**Lower**

**NJ WELLS      NJDEP3001251094**

Database:	Water Well Permit Information	Permit #:	2600038220
Well Use:	Monitoring	Activity Class:	Well Record
Date Completed:	10-07-1994 211929	Depth (ft):	15
Capacity (gpm):	Not Reported		

**AW1502**  
**East**  
**1/2 - 1 Mile**  
**Lower**

**NJ WELLS      NJDEP3001251091**

Database:	Water Well Permit Information	Permit #:	2600038221
Well Use:	Monitoring	Activity Class:	Well Record
Date Completed:	10-07-1994 211931	Depth (ft):	15
Capacity (gpm):	Not Reported		

**AW1503**  
**East**  
**1/2 - 1 Mile**  
**Lower**

**NJ WELLS      NJDEP3001251088**

Database:	Water Well Permit Information	Permit #:	2600038222
Well Use:	Monitoring	Activity Class:	Well Record
Date Completed:	10-07-1994 211933	Depth (ft):	15
Capacity (gpm):	Not Reported		

**AW1504**  
**East**  
**1/2 - 1 Mile**  
**Lower**

**NJ WELLS      NJDEP3001251090**

Database:	Water Well Permit Information	Permit #:	2600038222
Well Use:	Monitoring	Activity Class:	Permit
Date Completed:	10-04-1994	Depth (ft):	15
Capacity (gpm):	Not Reported		

**AW1505**  
**East**  
**1/2 - 1 Mile**  
**Lower**

**NJ WELLS      NJDEP3001251380**

Database:	Water Well Permit Information	Permit #:	2600036572
Well Use:	Monitoring	Activity Class:	Well Record
Date Completed:	06-21-1994 220712	Depth (ft):	16
Capacity (gpm):	0		

## GEOCHECK® - PHYSICAL SETTING SOURCE MAP FINDINGS

Map ID  
Direction  
Distance  
Elevation

Database      EDR ID Number

**AW1506**  
**East**  
**1/2 - 1 Mile**  
**Lower**

**NJ WELLS      NJDEP3001251382**

Database:	Water Well Permit Information	Permit #:	2600036572
Well Use:	Monitoring	Activity Class:	Permit
Date Completed:	04-11-1994	Depth (ft):	15
Capacity (gpm):	Not Reported		

**AW1507**  
**East**  
**1/2 - 1 Mile**  
**Lower**

**NJ WELLS      NJDEP3001251379**

Database:	Water Well Permit Information	Permit #:	2600036573
Well Use:	Monitoring	Activity Class:	Permit
Date Completed:	04-11-1994	Depth (ft):	15
Capacity (gpm):	Not Reported		

**AW1508**  
**East**  
**1/2 - 1 Mile**  
**Lower**

**NJ WELLS      NJDEP3001251096**

Database:	Water Well Permit Information	Permit #:	2600038220
Well Use:	Monitoring	Activity Class:	Permit
Date Completed:	10-04-1994	Depth (ft):	15
Capacity (gpm):	Not Reported		

**AW1509**  
**East**  
**1/2 - 1 Mile**  
**Lower**

**NJ WELLS      NJDEP3001251378**

Database:	Water Well Permit Information	Permit #:	2600036573
Well Use:	Monitoring	Activity Class:	Well Record
Date Completed:	06-21-1994 220715	Depth (ft):	16
Capacity (gpm):	0		

**AW1510**  
**ENE**  
**1/2 - 1 Mile**  
**Lower**

**NJ WELLS      NJDEP3001231894**

Database:	Water Well Permit Information	Permit #:	E201701758
Well Use:	Monitoring	Activity Class:	Well Record
Date Completed:	03-10-2017	Depth (ft):	20
Capacity (gpm):	Not Reported		

## GEOCHECK® - PHYSICAL SETTING SOURCE MAP FINDINGS

Map ID  
Direction  
Distance  
Elevation

Database      EDR ID Number

**AQ1511**  
**NNW**  
**1/2 - 1 Mile**  
**Higher**

**NJ WELLS      NJDEP3001232000**

Database:	Water Well Permit Information	Permit #:	E201615233
Well Use:	Monitoring	Activity Class:	Permit
Date Completed:	12-27-2016 145840	Depth (ft):	50
Capacity (gpm):	0		

**AQ1512**  
**NNW**  
**1/2 - 1 Mile**  
**Higher**

**NJ WELLS      NJDEP3001231999**

Database:	Water Well Permit Information	Permit #:	E201615233
Well Use:	Monitoring	Activity Class:	Well Record
Date Completed:	01-19-2017	Depth (ft):	145
Capacity (gpm):	Not Reported		

**AW1513**  
**East**  
**1/2 - 1 Mile**  
**Lower**

**NJ WELLS      NJDEP3001251381**

Database:	Water Well Permit Information	Permit #:	2600036572
Well Use:	Monitoring	Activity Class:	Decommissioning
Date Completed:	07-01-2014	Depth (ft):	16
Capacity (gpm):	Not Reported		

**AW1514**  
**ENE**  
**1/2 - 1 Mile**  
**Lower**

**NJ WELLS      NJDEP3001231897**

Database:	Water Well Permit Information	Permit #:	E201701756
Well Use:	Monitoring	Activity Class:	Permit
Date Completed:	02-16-2017 110038	Depth (ft):	25
Capacity (gpm):	0		

**1515**  
**West**  
**1/2 - 1 Mile**  
**Higher**

**NJ WELLS      NJDEP3001242626**

Database:	Water Well Permit Information	Permit #:	A1506090
Well Use:	Domestic	Activity Class:	Decommissioning
Date Completed:	06-18-2015	Depth (ft):	Not Reported
Capacity (gpm):	Not Reported		

## GEOCHECK® - PHYSICAL SETTING SOURCE MAP FINDINGS

Map ID  
Direction  
Distance  
Elevation

Database      EDR ID Number

**AW1516**  
**ENE**  
**1/2 - 1 Mile**  
**Lower**

**NJ WELLS      NJDEP3001231892**

Database:	Water Well Permit Information	Permit #:	E201701759
Well Use:	Monitoring	Activity Class:	Well Record
Date Completed:	03-10-2017	Depth (ft):	20
Capacity (gpm):	Not Reported		

**AW1517**  
**ENE**  
**1/2 - 1 Mile**  
**Lower**

**NJ WELLS      NJDEP3001231893**

Database:	Water Well Permit Information	Permit #:	E201701759
Well Use:	Monitoring	Activity Class:	Permit
Date Completed:	02-16-2017 110038	Depth (ft):	25
Capacity (gpm):	0		

**AW1518**  
**ENE**  
**1/2 - 1 Mile**  
**Lower**

**NJ WELLS      NJDEP3001231944**

Database:	Water Well Permit Information	Permit #:	E201700731
Well Use:	Monitoring	Activity Class:	Well Record
Date Completed:	01-24-2017	Depth (ft):	18
Capacity (gpm):	Not Reported		

**AW1519**  
**ENE**  
**1/2 - 1 Mile**  
**Lower**

**NJ WELLS      NJDEP3001231945**

Database:	Water Well Permit Information	Permit #:	E201700731
Well Use:	Monitoring	Activity Class:	Permit
Date Completed:	01-19-2017 144955	Depth (ft):	25
Capacity (gpm):	0		

**AW1520**  
**ENE**  
**1/2 - 1 Mile**  
**Lower**

**NJ WELLS      NJDEP3001231896**

Database:	Water Well Permit Information	Permit #:	E201701756
Well Use:	Monitoring	Activity Class:	Well Record
Date Completed:	03-09-2017	Depth (ft):	20
Capacity (gpm):	Not Reported		

## GEOCHECK® - PHYSICAL SETTING SOURCE MAP FINDINGS

Map ID  
Direction  
Distance  
Elevation

Database      EDR ID Number

**AW1521**  
**ENE**  
**1/2 - 1 Mile**  
**Lower**

**NJ WELLS      NJDEP3001231898**

Database:	Water Well Permit Information	Permit #:	E201701755
Well Use:	Monitoring	Activity Class:	Well Record
Date Completed:	03-09-2017	Depth (ft):	20
Capacity (gpm):	Not Reported		

**AW1522**  
**ENE**  
**1/2 - 1 Mile**  
**Lower**

**NJ WELLS      NJDEP3001231899**

Database:	Water Well Permit Information	Permit #:	E201701755
Well Use:	Monitoring	Activity Class:	Permit
Date Completed:	02-16-2017 110038	Depth (ft):	25
Capacity (gpm):	0		

**AW1523**  
**ENE**  
**1/2 - 1 Mile**  
**Lower**

**NJ WELLS      NJDEP3001231895**

Database:	Water Well Permit Information	Permit #:	E201701758
Well Use:	Monitoring	Activity Class:	Permit
Date Completed:	02-16-2017 110038	Depth (ft):	25
Capacity (gpm):	0		

**AX1524**  
**NNE**  
**1/2 - 1 Mile**  
**Higher**

**NJ WELLS      NJDEP3001261704**

Database:	Water Well Permit Information	Permit #:	2300013487
Well Use:	Monitoring	Activity Class:	Permit
Date Completed:	07-05-1995	Depth (ft):	40
Capacity (gpm):	Not Reported		

**AX1525**  
**NNE**  
**1/2 - 1 Mile**  
**Higher**

**NJ WELLS      NJDEP3001261703**

Database:	Water Well Permit Information	Permit #:	2300013487
Well Use:	Monitoring	Activity Class:	Well Record
Date Completed:	07-19-1995 172720	Depth (ft):	33
Capacity (gpm):	0		

## GEOCHECK® - PHYSICAL SETTING SOURCE MAP FINDINGS

Map ID  
 Direction  
 Distance  
 Elevation

Database      EDR ID Number

**AX1526**  
**NNE**  
**1/2 - 1 Mile**  
**Higher**

**NJ WELLS      NJDEP3001260808**

Database:	Water Well Permit Information	Permit #:	2300015705
Well Use:	Monitoring	Activity Class:	Permit
Date Completed:	11-03-1999	Depth (ft):	30
Capacity (gpm):	0		

**AX1527**  
**NNE**  
**1/2 - 1 Mile**  
**Higher**

**NJ WELLS      NJDEP3001263277**

Database:	Water Well Permit Information	Permit #:	2300010726
Well Use:	Monitoring	Activity Class:	Well Record
Date Completed:	02-01-1991 134407	Depth (ft):	40
Capacity (gpm):	Not Reported		

**AX1528**  
**NNE**  
**1/2 - 1 Mile**  
**Higher**

**NJ WELLS      NJDEP3001263276**

Database:	Water Well Permit Information	Permit #:	2300010727
Well Use:	Monitoring	Activity Class:	Permit
Date Completed:	01-31-1991	Depth (ft):	40
Capacity (gpm):	Not Reported		

**AX1529**  
**NNE**  
**1/2 - 1 Mile**  
**Higher**

**NJ WELLS      NJDEP3001263275**

Database:	Water Well Permit Information	Permit #:	2300010727
Well Use:	Monitoring	Activity Class:	Well Record
Date Completed:	02-01-1991 134414	Depth (ft):	40
Capacity (gpm):	Not Reported		

**AX1530**  
**NNE**  
**1/2 - 1 Mile**  
**Higher**

**NJ WELLS      NJDEP3001260807**

Database:	Water Well Permit Information	Permit #:	2300015705
Well Use:	Monitoring	Activity Class:	Decommissioning
Date Completed:	05-10-2013	Depth (ft):	35
Capacity (gpm):	Not Reported		

## GEOCHECK® - PHYSICAL SETTING SOURCE MAP FINDINGS

Map ID  
Direction  
Distance  
Elevation

Database      EDR ID Number

**AX1531**  
**NNE**  
**1/2 - 1 Mile**  
**Higher**

**NJ WELLS      NJDEP3001260803**

Database:	Water Well Permit Information	Permit #:	2300015706
Well Use:	Monitoring	Activity Class:	Well Record
Date Completed:	11-12-1999 184655	Depth (ft):	35
Capacity (gpm):	Not Reported		

**AX1532**  
**NNE**  
**1/2 - 1 Mile**  
**Higher**

**NJ WELLS      NJDEP3001260783**

Database:	Water Well Permit Information	Permit #:	2300015731
Well Use:	Boring/Individual	Activity Class:	Permit
Date Completed:	11-16-1999	Depth (ft):	30
Capacity (gpm):	0		

**AX1533**  
**NNE**  
**1/2 - 1 Mile**  
**Higher**

**NJ WELLS      NJDEP3001260782**

Database:	Water Well Permit Information	Permit #:	2300015731
Well Use:	Boring/Individual	Activity Class:	Well Record
Date Completed:	12-08-1999 185628	Depth (ft):	29
Capacity (gpm):	Not Reported		

**AX1534**  
**NNE**  
**1/2 - 1 Mile**  
**Higher**

**NJ WELLS      NJDEP3001260806**

Database:	Water Well Permit Information	Permit #:	2300015705
Well Use:	Monitoring	Activity Class:	Well Record
Date Completed:	11-11-1999 184652	Depth (ft):	35
Capacity (gpm):	Not Reported		

**AX1535**  
**NNE**  
**1/2 - 1 Mile**  
**Higher**

**NJ WELLS      NJDEP3001260805**

Database:	Water Well Permit Information	Permit #:	2300015706
Well Use:	Monitoring	Activity Class:	Permit
Date Completed:	11-03-1999	Depth (ft):	30
Capacity (gpm):	0		

## GEOCHECK® - PHYSICAL SETTING SOURCE MAP FINDINGS

Map ID  
Direction  
Distance  
Elevation

Database      EDR ID Number

**AX1536**  
**NNE**  
**1/2 - 1 Mile**  
**Higher**

**NJ WELLS      NJDEP3001260804**

Database:	Water Well Permit Information	Permit #:	2300015706
Well Use:	Monitoring	Activity Class:	Decommissioning
Date Completed:	05-10-2013	Depth (ft):	35
Capacity (gpm):	Not Reported		

**AX1537**  
**NNE**  
**1/2 - 1 Mile**  
**Higher**

**NJ WELLS      NJDEP3001263977**

Database:	Water Well Permit Information	Permit #:	2300009541
Well Use:	Monitoring	Activity Class:	Permit
Date Completed:	05-23-1989	Depth (ft):	25
Capacity (gpm):	Not Reported		

**AX1538**  
**NNE**  
**1/2 - 1 Mile**  
**Higher**

**NJ WELLS      NJDEP3001263976**

Database:	Water Well Permit Information	Permit #:	2300009541
Well Use:	Monitoring	Activity Class:	Well Record
Date Completed:	07-25-1989 124256	Depth (ft):	43
Capacity (gpm):	Not Reported		

**AX1539**  
**NNE**  
**1/2 - 1 Mile**  
**Higher**

**NJ WELLS      NJDEP3001263975**

Database:	Water Well Permit Information	Permit #:	2300009542
Well Use:	Monitoring	Activity Class:	Permit
Date Completed:	05-23-1989	Depth (ft):	25
Capacity (gpm):	Not Reported		

**AX1540**  
**NNE**  
**1/2 - 1 Mile**  
**Higher**

**NJ WELLS      NJDEP3001263980**

Database:	Water Well Permit Information	Permit #:	2300009540
Well Use:	Monitoring	Activity Class:	Permit
Date Completed:	05-23-1989	Depth (ft):	25
Capacity (gpm):	Not Reported		

## GEOCHECK® - PHYSICAL SETTING SOURCE MAP FINDINGS

Map ID  
 Direction  
 Distance  
 Elevation

Database      EDR ID Number

**AX1541**  
**NNE**  
**1/2 - 1 Mile**  
**Higher**

**NJ WELLS      NJDEP3001263979**

Database:	Water Well Permit Information	Permit #:	2300009540
Well Use:	Monitoring	Activity Class:	Decommissioning
Date Completed:	10-11-2017	Depth (ft):	43
Capacity (gpm):	Not Reported		

**AX1542**  
**NNE**  
**1/2 - 1 Mile**  
**Higher**

**NJ WELLS      NJDEP3001263978**

Database:	Water Well Permit Information	Permit #:	2300009540
Well Use:	Monitoring	Activity Class:	Well Record
Date Completed:	07-25-1989 124254	Depth (ft):	43
Capacity (gpm):	Not Reported		

**AX1543**  
**NNE**  
**1/2 - 1 Mile**  
**Higher**

**NJ WELLS      NJDEP3001263974**

Database:	Water Well Permit Information	Permit #:	2300009542
Well Use:	Monitoring	Activity Class:	Decommissioning
Date Completed:	10-11-2017	Depth (ft):	44
Capacity (gpm):	Not Reported		

**AX1544**  
**NNE**  
**1/2 - 1 Mile**  
**Higher**

**NJ WELLS      NJDEP3001263298**

Database:	Water Well Permit Information	Permit #:	2300010660
Well Use:	Monitoring	Activity Class:	Well Record
Date Completed:	12-14-1990 134019	Depth (ft):	40
Capacity (gpm):	Not Reported		

**AX1545**  
**NNE**  
**1/2 - 1 Mile**  
**Higher**

**NJ WELLS      NJDEP3001263297**

Database:	Water Well Permit Information	Permit #:	2300010661
Well Use:	Monitoring	Activity Class:	Permit
Date Completed:	12-06-1990	Depth (ft):	80
Capacity (gpm):	Not Reported		

## GEOCHECK® - PHYSICAL SETTING SOURCE MAP FINDINGS

Map ID  
Direction  
Distance  
Elevation

Database      EDR ID Number

**AX1546**  
**NNE**  
**1/2 - 1 Mile**  
**Higher**

**NJ WELLS      NJDEP3001263278**

Database:	Water Well Permit Information	Permit #:	2300010726
Well Use:	Monitoring	Activity Class:	Permit
Date Completed:	01-31-1991	Depth (ft):	40
Capacity (gpm):	Not Reported		

**AX1547**  
**NNE**  
**1/2 - 1 Mile**  
**Higher**

**NJ WELLS      NJDEP3001263973**

Database:	Water Well Permit Information	Permit #:	2300009542
Well Use:	Monitoring	Activity Class:	Well Record
Date Completed:	07-26-1989 124259	Depth (ft):	44
Capacity (gpm):	Not Reported		

**AX1548**  
**NNE**  
**1/2 - 1 Mile**  
**Higher**

**NJ WELLS      NJDEP3001263300**

Database:	Water Well Permit Information	Permit #:	2300010660
Well Use:	Monitoring	Activity Class:	Permit
Date Completed:	12-06-1990	Depth (ft):	80
Capacity (gpm):	Not Reported		

**AX1549**  
**NNE**  
**1/2 - 1 Mile**  
**Higher**

**NJ WELLS      NJDEP3001263299**

Database:	Water Well Permit Information	Permit #:	2300010660
Well Use:	Monitoring	Activity Class:	Decommissioning
Date Completed:	05-10-2013	Depth (ft):	40
Capacity (gpm):	Not Reported		

**AP1550**  
**SSE**  
**1/2 - 1 Mile**  
**Lower**

**NJ WELLS      NJDEP3001240561**

Database:	Water Well Permit Information	Permit #:	E200913291
Well Use:	Monitoring	Activity Class:	Permit
Date Completed:	10-30-2009 143523	Depth (ft):	20
Capacity (gpm):	0		

## GEOCHECK® - PHYSICAL SETTING SOURCE MAP FINDINGS

Map ID  
 Direction  
 Distance  
 Elevation

Database      EDR ID Number

**AY1551**  
**NE**  
 1/2 - 1 Mile  
 Lower

**NJ WELLS      NJDEP3001240319**

Database:	Water Well Permit Information	Permit #:	E201001135
Well Use:	Recovery	Activity Class:	Permit
Date Completed:	02-23-2010 113928	Depth (ft):	240
Capacity (gpm):	5		

**AZ1552**  
**ENE**  
 1/2 - 1 Mile  
 Lower

**NJ WELLS      NJDEP3001235406**

Database:	Water Well Permit Information	Permit #:	E201412124
Well Use:	Monitoring	Activity Class:	Permit
Date Completed:	09-11-2014 084630	Depth (ft):	50
Capacity (gpm):	0		

**AZ1553**  
**ENE**  
 1/2 - 1 Mile  
 Lower

**NJ WELLS      NJDEP3001235405**

Database:	Water Well Permit Information	Permit #:	E201412124
Well Use:	Monitoring	Activity Class:	Well Record
Date Completed:	09-18-2014	Depth (ft):	20
Capacity (gpm):	Not Reported		

**BA1554**  
**SW**  
 1/2 - 1 Mile  
 Higher

**NJ WELLS      NJDEP3001231497**

Database:	Water Well Permit Information	Permit #:	E201709833
Well Use:	Monitoring	Activity Class:	Well Record
Date Completed:	08-31-2017	Depth (ft):	33
Capacity (gpm):	Not Reported		

**BA1555**  
**SW**  
 1/2 - 1 Mile  
 Higher

**NJ WELLS      NJDEP3001231498**

Database:	Water Well Permit Information	Permit #:	E201709833
Well Use:	Monitoring	Activity Class:	Decommissioning
Date Completed:	04-09-2018	Depth (ft):	33
Capacity (gpm):	Not Reported		

## GEOCHECK® - PHYSICAL SETTING SOURCE MAP FINDINGS

Map ID  
 Direction  
 Distance  
 Elevation

Database      EDR ID Number

**BA1556**  
**SW**  
**1/2 - 1 Mile**  
**Higher**

**NJ WELLS      NJDEP3001231499**

Database:	Water Well Permit Information	Permit #:	E201709833
Well Use:	Monitoring	Activity Class:	Permit
Date Completed:	08-30-2017 120838	Depth (ft):	35
Capacity (gpm):	0		

**AZ1557**  
**ENE**  
**1/2 - 1 Mile**  
**Lower**

**NJ WELLS      NJDEP3001231263**

Database:	Water Well Permit Information	Permit #:	E201713666
Well Use:	Monitoring	Activity Class:	Permit
Date Completed:	12-04-2017 084520	Depth (ft):	70
Capacity (gpm):	0		

**AZ1558**  
**ENE**  
**1/2 - 1 Mile**  
**Lower**

**NJ WELLS      NJDEP3001231262**

Database:	Water Well Permit Information	Permit #:	E201713666
Well Use:	Monitoring	Activity Class:	Well Record
Date Completed:	12-05-2017	Depth (ft):	67
Capacity (gpm):	Not Reported		

**AZ1559**  
**ENE**  
**1/2 - 1 Mile**  
**Lower**

**NJ WELLS      NJDEP3001231342**

Database:	Water Well Permit Information	Permit #:	E201712622
Well Use:	Monitoring	Activity Class:	Well Record
Date Completed:	01-25-2018	Depth (ft):	20
Capacity (gpm):	Not Reported		

**AZ1560**  
**ENE**  
**1/2 - 1 Mile**  
**Lower**

**NJ WELLS      NJDEP3001231343**

Database:	Water Well Permit Information	Permit #:	E201712622
Well Use:	Monitoring	Activity Class:	Permit
Date Completed:	11-14-2017 102848	Depth (ft):	25
Capacity (gpm):	0		

## GEOCHECK® - PHYSICAL SETTING SOURCE MAP FINDINGS

Map ID  
 Direction  
 Distance  
 Elevation

Database      EDR ID Number

**AZ1561**  
**ENE**  
**1/2 - 1 Mile**  
**Lower**

**NJ WELLS      NJDEP3001231344**

Database:	Water Well Permit Information	Permit #:	E201712621
Well Use:	Monitoring	Activity Class:	Well Record
Date Completed:	01-25-2018	Depth (ft):	20
Capacity (gpm):	Not Reported		

**AZ1562**  
**ENE**  
**1/2 - 1 Mile**  
**Lower**

**NJ WELLS      NJDEP3001231345**

Database:	Water Well Permit Information	Permit #:	E201712621
Well Use:	Monitoring	Activity Class:	Permit
Date Completed:	11-14-2017 103534	Depth (ft):	25
Capacity (gpm):	0		

**AZ1563**  
**ENE**  
**1/2 - 1 Mile**  
**Lower**

**NJ WELLS      NJDEP3001231346**

Database:	Water Well Permit Information	Permit #:	E201712618
Well Use:	Monitoring	Activity Class:	Well Record
Date Completed:	01-25-2018	Depth (ft):	20
Capacity (gpm):	Not Reported		

**AZ1564**  
**ENE**  
**1/2 - 1 Mile**  
**Lower**

**NJ WELLS      NJDEP3001231347**

Database:	Water Well Permit Information	Permit #:	E201712618
Well Use:	Monitoring	Activity Class:	Permit
Date Completed:	11-14-2017 102848	Depth (ft):	30
Capacity (gpm):	0		

**BB1565**  
**SSE**  
**1/2 - 1 Mile**  
**Lower**

**NJ WELLS      NJDEP3001232547**

Database:	Water Well Permit Information	Permit #:	E201607793
Well Use:	Monitoring	Activity Class:	Well Record
Date Completed:	07-07-2016	Depth (ft):	8
Capacity (gpm):	Not Reported		

## GEOCHECK® - PHYSICAL SETTING SOURCE MAP FINDINGS

Map ID  
Direction  
Distance  
Elevation

Database      EDR ID Number

**BB1566**  
**SSE**  
**1/2 - 1 Mile**  
**Lower**

**NJ WELLS      NJDEP3001232548**

Database:	Water Well Permit Information	Permit #:	E201607793
Well Use:	Monitoring	Activity Class:	Decommissioning
Date Completed:	04-14-2017	Depth (ft):	8
Capacity (gpm):	Not Reported		

**BB1567**  
**SSE**  
**1/2 - 1 Mile**  
**Lower**

**NJ WELLS      NJDEP3001232549**

Database:	Water Well Permit Information	Permit #:	E201607793
Well Use:	Monitoring	Activity Class:	Permit
Date Completed:	07-05-2016 083732	Depth (ft):	20
Capacity (gpm):	0		

**BB1568**  
**SSE**  
**1/2 - 1 Mile**  
**Lower**

**NJ WELLS      NJDEP3001232550**

Database:	Water Well Permit Information	Permit #:	E201607792
Well Use:	Monitoring	Activity Class:	Well Record
Date Completed:	07-07-2016	Depth (ft):	8
Capacity (gpm):	Not Reported		

**BB1569**  
**SSE**  
**1/2 - 1 Mile**  
**Lower**

**NJ WELLS      NJDEP3001232551**

Database:	Water Well Permit Information	Permit #:	E201607792
Well Use:	Monitoring	Activity Class:	Decommissioning
Date Completed:	04-14-2017	Depth (ft):	8
Capacity (gpm):	Not Reported		

**BB1570**  
**SSE**  
**1/2 - 1 Mile**  
**Lower**

**NJ WELLS      NJDEP3001232552**

Database:	Water Well Permit Information	Permit #:	E201607792
Well Use:	Monitoring	Activity Class:	Permit
Date Completed:	07-05-2016 083732	Depth (ft):	20
Capacity (gpm):	0		

## GEOCHECK® - PHYSICAL SETTING SOURCE MAP FINDINGS

Map ID  
 Direction  
 Distance  
 Elevation

Database      EDR ID Number

**BC1571**  
**SE**  
**1/2 - 1 Mile**  
**Lower**

**NJ WELLS      NJDEP3001245367**

Database:	Water Well Permit Information	Permit #:	2600072841
Well Use:	Monitoring	Activity Class:	Permit
Date Completed:	11-08-2004 140739	Depth (ft):	20
Capacity (gpm):	0		

**BC1572**  
**SE**  
**1/2 - 1 Mile**  
**Lower**

**NJ WELLS      NJDEP3001245366**

Database:	Water Well Permit Information	Permit #:	2600072841
Well Use:	Monitoring	Activity Class:	Well Record
Date Completed:	01-24-2005	Depth (ft):	17
Capacity (gpm):	0		

**BC1573**  
**SE**  
**1/2 - 1 Mile**  
**Lower**

**NJ WELLS      NJDEP3001245365**

Database:	Water Well Permit Information	Permit #:	2600072842
Well Use:	Monitoring	Activity Class:	Permit
Date Completed:	11-08-2004 140739	Depth (ft):	20
Capacity (gpm):	0		

**BC1574**  
**SE**  
**1/2 - 1 Mile**  
**Lower**

**NJ WELLS      NJDEP3001245368**

Database:	Water Well Permit Information	Permit #:	2600072840
Well Use:	Monitoring	Activity Class:	Well Record
Date Completed:	12-21-2004	Depth (ft):	19
Capacity (gpm):	0		

**BC1575**  
**SE**  
**1/2 - 1 Mile**  
**Lower**

**NJ WELLS      NJDEP3001245371**

Database:	Water Well Permit Information	Permit #:	2600072839
Well Use:	Monitoring	Activity Class:	Permit
Date Completed:	11-08-2004 140739	Depth (ft):	20
Capacity (gpm):	0		

## GEOCHECK® - PHYSICAL SETTING SOURCE MAP FINDINGS

Map ID  
 Direction  
 Distance  
 Elevation

Database      EDR ID Number

**BC1576**  
**SE**  
**1/2 - 1 Mile**  
**Lower**

**NJ WELLS      NJDEP3001245370**

Database:	Water Well Permit Information	Permit #:	2600072839
Well Use:	Monitoring	Activity Class:	Well Record
Date Completed:	11-08-2004	Depth (ft):	12
Capacity (gpm):	0		

**BC1577**  
**SE**  
**1/2 - 1 Mile**  
**Lower**

**NJ WELLS      NJDEP3001245369**

Database:	Water Well Permit Information	Permit #:	2600072840
Well Use:	Monitoring	Activity Class:	Permit
Date Completed:	11-08-2004 140739	Depth (ft):	20
Capacity (gpm):	0		

**BC1578**  
**SE**  
**1/2 - 1 Mile**  
**Lower**

**NJ WELLS      NJDEP3001245360**

Database:	Water Well Permit Information	Permit #:	2600072844
Well Use:	Monitoring	Activity Class:	Well Record
Date Completed:	12-21-2004	Depth (ft):	18
Capacity (gpm):	0		

**BC1579**  
**SE**  
**1/2 - 1 Mile**  
**Lower**

**NJ WELLS      NJDEP3001245359**

Database:	Water Well Permit Information	Permit #:	2600072845
Well Use:	Monitoring	Activity Class:	Permit
Date Completed:	11-08-2004 140739	Depth (ft):	20
Capacity (gpm):	0		

**BC1580**  
**SE**  
**1/2 - 1 Mile**  
**Lower**

**NJ WELLS      NJDEP3001245358**

Database:	Water Well Permit Information	Permit #:	2600072845
Well Use:	Monitoring	Activity Class:	Well Record
Date Completed:	01-26-2005	Depth (ft):	15
Capacity (gpm):	0		

## GEOCHECK® - PHYSICAL SETTING SOURCE MAP FINDINGS

Map ID  
 Direction  
 Distance  
 Elevation

Database      EDR ID Number

**BC1581**  
**SE**  
**1/2 - 1 Mile**  
**Lower**

**NJ WELLS      NJDEP3001245361**

Database:	Water Well Permit Information	Permit #:	2600072844
Well Use:	Monitoring	Activity Class:	Permit
Date Completed:	11-08-2004 140739	Depth (ft):	20
Capacity (gpm):	0		

**BC1582**  
**SE**  
**1/2 - 1 Mile**  
**Lower**

**NJ WELLS      NJDEP3001245364**

Database:	Water Well Permit Information	Permit #:	2600072842
Well Use:	Monitoring	Activity Class:	Well Record
Date Completed:	01-25-2005	Depth (ft):	19
Capacity (gpm):	0		

**BC1583**  
**SE**  
**1/2 - 1 Mile**  
**Lower**

**NJ WELLS      NJDEP3001245363**

Database:	Water Well Permit Information	Permit #:	2600072843
Well Use:	Monitoring	Activity Class:	Permit
Date Completed:	11-08-2004 140739	Depth (ft):	20
Capacity (gpm):	0		

**BC1584**  
**SE**  
**1/2 - 1 Mile**  
**Lower**

**NJ WELLS      NJDEP3001245362**

Database:	Water Well Permit Information	Permit #:	2600072843
Well Use:	Monitoring	Activity Class:	Well Record
Date Completed:	01-25-2005	Depth (ft):	19
Capacity (gpm):	0		

**BC1585**  
**SE**  
**1/2 - 1 Mile**  
**Lower**

**NJ WELLS      NJDEP3001245855**

Database:	Water Well Permit Information	Permit #:	2600069840
Well Use:	Monitoring	Activity Class:	Permit
Date Completed:	11-19-2003 142606	Depth (ft):	20
Capacity (gpm):	0		

## GEOCHECK® - PHYSICAL SETTING SOURCE MAP FINDINGS

Map ID  
 Direction  
 Distance  
 Elevation

Database      EDR ID Number

**BC1586**  
**SE**  
**1/2 - 1 Mile**  
**Lower**

**NJ WELLS      NJDEP3001256514**

Database:	Water Well Permit Information	Permit #:	2600009115
Well Use:	Monitoring	Activity Class:	Permit
Date Completed:	05-22-1986	Depth (ft):	25
Capacity (gpm):	Not Reported		

**BC1587**  
**SE**  
**1/2 - 1 Mile**  
**Lower**

**NJ WELLS      NJDEP3001245864**

Database:	Water Well Permit Information	Permit #:	2600069835
Well Use:	Monitoring	Activity Class:	Permit
Date Completed:	11-19-2003 142606	Depth (ft):	20
Capacity (gpm):	0		

**BC1588**  
**SE**  
**1/2 - 1 Mile**  
**Lower**

**NJ WELLS      NJDEP3001245863**

Database:	Water Well Permit Information	Permit #:	2600069835
Well Use:	Monitoring	Activity Class:	Well Record
Date Completed:	11-03-2004	Depth (ft):	18
Capacity (gpm):	0		

**BC1589**  
**SE**  
**1/2 - 1 Mile**  
**Lower**

**NJ WELLS      NJDEP3001256515**

Database:	Water Well Permit Information	Permit #:	2600009114
Well Use:	Monitoring	Activity Class:	Permit
Date Completed:	05-22-1986	Depth (ft):	25
Capacity (gpm):	Not Reported		

**BC1590**  
**SE**  
**1/2 - 1 Mile**  
**Lower**

**NJ WELLS      NJDEP3001256518**

Database:	Water Well Permit Information	Permit #:	2600009111
Well Use:	Monitoring	Activity Class:	Permit
Date Completed:	05-22-1986	Depth (ft):	25
Capacity (gpm):	Not Reported		

## GEOCHECK® - PHYSICAL SETTING SOURCE MAP FINDINGS

Map ID  
 Direction  
 Distance  
 Elevation

Database      EDR ID Number

**BC1591**  
**SE**  
**1/2 - 1 Mile**  
**Lower**

**NJ WELLS      NJDEP3001256517**

Database:	Water Well Permit Information	Permit #:	2600009112
Well Use:	Monitoring	Activity Class:	Permit
Date Completed:	05-22-1986	Depth (ft):	25
Capacity (gpm):	Not Reported		

**BC1592**  
**SE**  
**1/2 - 1 Mile**  
**Lower**

**NJ WELLS      NJDEP3001256516**

Database:	Water Well Permit Information	Permit #:	2600009113
Well Use:	Monitoring	Activity Class:	Permit
Date Completed:	05-22-1986	Depth (ft):	25
Capacity (gpm):	Not Reported		

**BC1593**  
**SE**  
**1/2 - 1 Mile**  
**Lower**

**NJ WELLS      NJDEP3001245858**

Database:	Water Well Permit Information	Permit #:	2600069838
Well Use:	Monitoring	Activity Class:	Permit
Date Completed:	11-19-2003 142606	Depth (ft):	20
Capacity (gpm):	0		

**BC1594**  
**SE**  
**1/2 - 1 Mile**  
**Lower**

**NJ WELLS      NJDEP3001245857**

Database:	Water Well Permit Information	Permit #:	2600069838
Well Use:	Monitoring	Activity Class:	Well Record
Date Completed:	11-09-2004	Depth (ft):	12
Capacity (gpm):	0		

**BC1595**  
**SE**  
**1/2 - 1 Mile**  
**Lower**

**NJ WELLS      NJDEP3001245856**

Database:	Water Well Permit Information	Permit #:	2600069839
Well Use:	Monitoring	Activity Class:	Permit
Date Completed:	11-19-2003 142606	Depth (ft):	20
Capacity (gpm):	0		

## GEOCHECK® - PHYSICAL SETTING SOURCE MAP FINDINGS

Map ID  
Direction  
Distance  
Elevation

Database      EDR ID Number

**BC1596**  
**SE**  
**1/2 - 1 Mile**  
**Lower**

**NJ WELLS      NJDEP3001245859**

Database:	Water Well Permit Information	Permit #:	2600069837
Well Use:	Monitoring	Activity Class:	Well Record
Date Completed:	12-20-2004	Depth (ft):	20
Capacity (gpm):	0		

**BC1597**  
**SE**  
**1/2 - 1 Mile**  
**Lower**

**NJ WELLS      NJDEP3001245862**

Database:	Water Well Permit Information	Permit #:	2600069836
Well Use:	Monitoring	Activity Class:	Permit
Date Completed:	11-19-2003 142606	Depth (ft):	20
Capacity (gpm):	0		

**BC1598**  
**SE**  
**1/2 - 1 Mile**  
**Lower**

**NJ WELLS      NJDEP3001245861**

Database:	Water Well Permit Information	Permit #:	2600069836
Well Use:	Monitoring	Activity Class:	Well Record
Date Completed:	11-04-2004	Depth (ft):	20
Capacity (gpm):	0		

**BC1599**  
**SE**  
**1/2 - 1 Mile**  
**Lower**

**NJ WELLS      NJDEP3001245860**

Database:	Water Well Permit Information	Permit #:	2600069837
Well Use:	Monitoring	Activity Class:	Permit
Date Completed:	11-19-2003 142606	Depth (ft):	20
Capacity (gpm):	0		

**BB1600**  
**SSE**  
**1/2 - 1 Mile**  
**Lower**

**NJ WELLS      NJDEP3001232236**

Database:	Water Well Permit Information	Permit #:	E201612685
Well Use:	Monitoring	Activity Class:	Well Record
Date Completed:	10-24-2016	Depth (ft):	20
Capacity (gpm):	Not Reported		

## GEOCHECK® - PHYSICAL SETTING SOURCE MAP FINDINGS

Map ID  
 Direction  
 Distance  
 Elevation

Database      EDR ID Number

**BB1601**  
**SSE**  
 1/2 - 1 Mile  
 Lower

**NJ WELLS      NJDEP3001232237**

Database:	Water Well Permit Information	Permit #:	E201612685
Well Use:	Monitoring	Activity Class:	Permit
Date Completed:	10-18-2016 121110	Depth (ft):	20
Capacity (gpm):	0		

**BB1602**  
**SSE**  
 1/2 - 1 Mile  
 Lower

**NJ WELLS      NJDEP3001232234**

Database:	Water Well Permit Information	Permit #:	E201612686
Well Use:	Monitoring	Activity Class:	Well Record
Date Completed:	10-24-2016	Depth (ft):	20
Capacity (gpm):	Not Reported		

**AZ1603**  
**ENE**  
 1/2 - 1 Mile  
 Lower

**NJ WELLS      NJDEP3001231556**

Database:	Water Well Permit Information	Permit #:	E201708297
Well Use:	Monitoring	Activity Class:	Permit
Date Completed:	07-21-2017 152330	Depth (ft):	60
Capacity (gpm):	0		

**BB1604**  
**SSE**  
 1/2 - 1 Mile  
 Lower

**NJ WELLS      NJDEP3001232235**

Database:	Water Well Permit Information	Permit #:	E201612686
Well Use:	Monitoring	Activity Class:	Permit
Date Completed:	10-18-2016 121110	Depth (ft):	20
Capacity (gpm):	0		

**BD1605**  
**ENE**  
 1/2 - 1 Mile  
 Lower

**NJ WELLS      NJDEP3001231551**

Database:	Water Well Permit Information	Permit #:	E201708302
Well Use:	Monitoring	Activity Class:	Permit
Date Completed:	07-21-2017 152330	Depth (ft):	20
Capacity (gpm):	0		

## GEOCHECK® - PHYSICAL SETTING SOURCE MAP FINDINGS

Map ID  
Direction  
Distance  
Elevation

Database      EDR ID Number

**BE1606**  
**NNW**  
**1/2 - 1 Mile**  
**Higher**

**NJ WELLS      NJDEP3001260063**

Database:	Water Well Permit Information	Permit #:	2300017397
Well Use:	Monitoring	Activity Class:	Permit
Date Completed:	10-07-2002	Depth (ft):	40
Capacity (gpm):	0		

**BE1607**  
**NNW**  
**1/2 - 1 Mile**  
**Higher**

**NJ WELLS      NJDEP3001261015**

Database:	Water Well Permit Information	Permit #:	2300015213
Well Use:	Domestic	Activity Class:	Well Record
Date Completed:	11-20-1998 183315	Depth (ft):	330
Capacity (gpm):	7		

**BE1608**  
**NNW**  
**1/2 - 1 Mile**  
**Higher**

**NJ WELLS      NJDEP3001260061**

Database:	Water Well Permit Information	Permit #:	2300017397
Well Use:	Monitoring	Activity Class:	Well Record
Date Completed:	10-14-2002	Depth (ft):	37
Capacity (gpm):	0		

**BE1609**  
**NNW**  
**1/2 - 1 Mile**  
**Higher**

**NJ WELLS      NJDEP3001260062**

Database:	Water Well Permit Information	Permit #:	2300017397
Well Use:	Monitoring	Activity Class:	Decommissioning
Date Completed:	02-20-2012	Depth (ft):	37
Capacity (gpm):	0		

**BE1610**  
**NNW**  
**1/2 - 1 Mile**  
**Higher**

**NJ WELLS      NJDEP3001264409**

Database:	Water Well Permit Information	Permit #:	2300008856
Well Use:	Domestic	Activity Class:	Permit
Date Completed:	12-03-1987	Depth (ft):	200
Capacity (gpm):	10		

## GEOCHECK® - PHYSICAL SETTING SOURCE MAP FINDINGS

Map ID  
Direction  
Distance  
Elevation

Database      EDR ID Number

**BE1611**  
**NNW**  
**1/2 - 1 Mile**  
**Higher**

**NJ WELLS      NJDEP3001268560**

Database:	Water Well Permit Information	Permit #:	2300001146
Well Use:	Industrial	Activity Class:	Permit
Date Completed:	05-12-1954	Depth (ft):	200
Capacity (gpm):	100		

**BE1612**  
**NNW**  
**1/2 - 1 Mile**  
**Higher**

**NJ WELLS      NJDEP3001261016**

Database:	Water Well Permit Information	Permit #:	2300015213
Well Use:	Domestic	Activity Class:	Permit
Date Completed:	11-13-1998	Depth (ft):	300
Capacity (gpm):	10		

**BE1613**  
**NNW**  
**1/2 - 1 Mile**  
**Higher**

**NJ WELLS      NJDEP3001264408**

Database:	Water Well Permit Information	Permit #:	2300008856
Well Use:	Domestic	Activity Class:	Well Record
Date Completed:	02-02-1988 121803	Depth (ft):	330
Capacity (gpm):	10		

**BB1614**  
**SSE**  
**1/2 - 1 Mile**  
**Lower**

**NJ WELLS      NJDEP3001235912**

Database:	Water Well Permit Information	Permit #:	E201404872
Well Use:	Monitoring	Activity Class:	Well Record
Date Completed:	04-22-2014	Depth (ft):	16
Capacity (gpm):	Not Reported		

**BB1615**  
**SSE**  
**1/2 - 1 Mile**  
**Lower**

**NJ WELLS      NJDEP3001235913**

Database:	Water Well Permit Information	Permit #:	E201404872
Well Use:	Monitoring	Activity Class:	Permit
Date Completed:	04-22-2014 093755	Depth (ft):	30
Capacity (gpm):	0		

## GEOCHECK® - PHYSICAL SETTING SOURCE MAP FINDINGS

Map ID  
 Direction  
 Distance  
 Elevation

Database      EDR ID Number

**AZ1616**  
**ENE**  
**1/2 - 1 Mile**  
**Lower**

**NJ WELLS      NJDEP3001235404**

Database:	Water Well Permit Information	Permit #:	E201412125
Well Use:	Monitoring	Activity Class:	Permit
Date Completed:	09-11-2014 084630	Depth (ft):	50
Capacity (gpm):	0		

**AZ1617**  
**ENE**  
**1/2 - 1 Mile**  
**Lower**

**NJ WELLS      NJDEP3001231552**

Database:	Water Well Permit Information	Permit #:	E201708301
Well Use:	Monitoring	Activity Class:	Permit
Date Completed:	07-21-2017 152330	Depth (ft):	20
Capacity (gpm):	0		

**BF1618**  
**ESE**  
**1/2 - 1 Mile**  
**Higher**

**NJ WELLS      NJDEP3001251719**

Database:	Water Well Permit Information	Permit #:	2600035176
Well Use:	Monitoring	Activity Class:	Permit
Date Completed:	11-09-1993	Depth (ft):	20
Capacity (gpm):	Not Reported		

**BF1619**  
**ESE**  
**1/2 - 1 Mile**  
**Higher**

**NJ WELLS      NJDEP3001251718**

Database:	Water Well Permit Information	Permit #:	2600035176
Well Use:	Monitoring	Activity Class:	Well Record
Date Completed:	11-11-1993 012822	Depth (ft):	15
Capacity (gpm):	0		

**BF1620**  
**ESE**  
**1/2 - 1 Mile**  
**Higher**

**NJ WELLS      NJDEP3001251821**

Database:	Water Well Permit Information	Permit #:	2600034320
Well Use:	Monitoring	Activity Class:	Permit
Date Completed:	08-10-1993	Depth (ft):	20
Capacity (gpm):	Not Reported		

## GEOCHECK® - PHYSICAL SETTING SOURCE MAP FINDINGS

Map ID  
Direction  
Distance  
Elevation

Database      EDR ID Number

**BF1621**  
**ESE**  
**1/2 - 1 Mile**  
**Higher**

**NJ WELLS      NJDEP3001251820**

Database:	Water Well Permit Information	Permit #:	2600034321
Well Use:	Monitoring	Activity Class:	Permit
Date Completed:	08-10-1993	Depth (ft):	20
Capacity (gpm):	Not Reported		

**BF1622**  
**ESE**  
**1/2 - 1 Mile**  
**Higher**

**NJ WELLS      NJDEP3001251717**

Database:	Water Well Permit Information	Permit #:	2600035177
Well Use:	Monitoring	Activity Class:	Permit
Date Completed:	11-09-1993	Depth (ft):	20
Capacity (gpm):	Not Reported		

**BF1623**  
**ESE**  
**1/2 - 1 Mile**  
**Higher**

**NJ WELLS      NJDEP3001251714**

Database:	Water Well Permit Information	Permit #:	2600035178
Well Use:	Monitoring	Activity Class:	Permit
Date Completed:	11-09-1993	Depth (ft):	20
Capacity (gpm):	Not Reported		

**BF1624**  
**ESE**  
**1/2 - 1 Mile**  
**Higher**

**NJ WELLS      NJDEP3001251713**

Database:	Water Well Permit Information	Permit #:	2600035178
Well Use:	Monitoring	Activity Class:	Decommissioning
Date Completed:	01-10-1995	Depth (ft):	Not Reported
Capacity (gpm):	Not Reported		

**BF1625**  
**ESE**  
**1/2 - 1 Mile**  
**Higher**

**NJ WELLS      NJDEP3001251716**

Database:	Water Well Permit Information	Permit #:	2600035177
Well Use:	Monitoring	Activity Class:	Decommissioning
Date Completed:	01-10-1995	Depth (ft):	15
Capacity (gpm):	0		

## GEOCHECK® - PHYSICAL SETTING SOURCE MAP FINDINGS

Map ID  
Direction  
Distance  
Elevation

Database      EDR ID Number

**BF1626**  
**ESE**  
**1/2 - 1 Mile**  
**Higher**

**NJ WELLS      NJDEP3001251715**

Database:	Water Well Permit Information	Permit #:	2600035177
Well Use:	Monitoring	Activity Class:	Well Record
Date Completed:	11-11-1993 012828	Depth (ft):	15
Capacity (gpm):	0		

**BF1627**  
**ESE**  
**1/2 - 1 Mile**  
**Higher**

**NJ WELLS      NJDEP3001251822**

Database:	Water Well Permit Information	Permit #:	2600034319
Well Use:	Monitoring	Activity Class:	Permit
Date Completed:	08-10-1993	Depth (ft):	20
Capacity (gpm):	Not Reported		

**BF1628**  
**ESE**  
**1/2 - 1 Mile**  
**Higher**

**NJ WELLS      NJDEP3001253634**

Database:	Water Well Permit Information	Permit #:	2600025618
Well Use:	Gas Vent Extraction	Activity Class:	Permit
Date Completed:	06-20-1991	Depth (ft):	8
Capacity (gpm):	Not Reported		

**BF1629**  
**ESE**  
**1/2 - 1 Mile**  
**Higher**

**NJ WELLS      NJDEP3001253632**

Database:	Water Well Permit Information	Permit #:	2600025619
Well Use:	Gas Vent Extraction	Activity Class:	Permit
Date Completed:	06-20-1991	Depth (ft):	8
Capacity (gpm):	Not Reported		

**BF1630**  
**ESE**  
**1/2 - 1 Mile**  
**Higher**

**NJ WELLS      NJDEP3001253638**

Database:	Water Well Permit Information	Permit #:	2600025616
Well Use:	Gas Vent Extraction	Activity Class:	Permit
Date Completed:	06-20-1991	Depth (ft):	8
Capacity (gpm):	Not Reported		

## GEOCHECK® - PHYSICAL SETTING SOURCE MAP FINDINGS

Map ID  
Direction  
Distance  
Elevation

Database      EDR ID Number

**BF1631**  
**ESE**  
**1/2 - 1 Mile**  
**Higher**

**NJ WELLS      NJDEP3001253636**

Database:	Water Well Permit Information	Permit #:	2600025617
Well Use:	Gas Vent Extraction	Activity Class:	Permit
Date Completed:	06-20-1991	Depth (ft):	8
Capacity (gpm):	Not Reported		

**BF1632**  
**ESE**  
**1/2 - 1 Mile**  
**Higher**

**NJ WELLS      NJDEP3001253434**

Database:	Water Well Permit Information	Permit #:	2600026206
Well Use:	Gas Vent Extraction	Activity Class:	Permit
Date Completed:	07-30-1991	Depth (ft):	8
Capacity (gpm):	Not Reported		

**BF1633**  
**ESE**  
**1/2 - 1 Mile**  
**Higher**

**NJ WELLS      NJDEP3001252884**

Database:	Water Well Permit Information	Permit #:	2600028818
Well Use:	Monitoring	Activity Class:	Permit
Date Completed:	03-03-1992	Depth (ft):	20
Capacity (gpm):	Not Reported		

**BF1634**  
**ESE**  
**1/2 - 1 Mile**  
**Higher**

**NJ WELLS      NJDEP3001252882**

Database:	Water Well Permit Information	Permit #:	2600028819
Well Use:	Monitoring	Activity Class:	Permit
Date Completed:	03-03-1992	Depth (ft):	20
Capacity (gpm):	Not Reported		

**BF1635**  
**ESE**  
**1/2 - 1 Mile**  
**Higher**

**NJ WELLS      NJDEP3001252962**

Database:	Water Well Permit Information	Permit #:	2600028596
Well Use:	Piezometer	Activity Class:	Permit
Date Completed:	02-11-1992	Depth (ft):	50
Capacity (gpm):	Not Reported		

## GEOCHECK® - PHYSICAL SETTING SOURCE MAP FINDINGS

Map ID  
Direction  
Distance  
Elevation

Database      EDR ID Number

**BF1636**  
**ESE**  
**1/2 - 1 Mile**  
**Higher**

**NJ WELLS      NJDEP3001252886**

Database:	Water Well Permit Information	Permit #:	2600028817
Well Use:	Monitoring	Activity Class:	Permit
Date Completed:	03-03-1992	Depth (ft):	20
Capacity (gpm):	Not Reported		

**AT1637**  
**SSW**  
**1/2 - 1 Mile**  
**Lower**

**NJ WELLS      NJDEP3001238157**

Database:	Water Well Permit Information	Permit #:	E201210897
Well Use:	Monitoring	Activity Class:	Permit
Date Completed:	07-18-2012 094242	Depth (ft):	20
Capacity (gpm):	0		

**AT1638**  
**SSW**  
**1/2 - 1 Mile**  
**Lower**

**NJ WELLS      NJDEP3001238156**

Database:	Water Well Permit Information	Permit #:	E201210897
Well Use:	Monitoring	Activity Class:	Well Record
Date Completed:	07-26-2012	Depth (ft):	15
Capacity (gpm):	Not Reported		

**AZ1639**  
**ENE**  
**1/2 - 1 Mile**  
**Lower**

**NJ WELLS      NJDEP3001231327**

Database:	Water Well Permit Information	Permit #:	E201712895
Well Use:	Monitoring	Activity Class:	Well Record
Date Completed:	11-21-2017	Depth (ft):	40
Capacity (gpm):	Not Reported		

**AZ1640**  
**ENE**  
**1/2 - 1 Mile**  
**Lower**

**NJ WELLS      NJDEP3001231328**

Database:	Water Well Permit Information	Permit #:	E201712895
Well Use:	Monitoring	Activity Class:	Permit
Date Completed:	11-13-2017 101520	Depth (ft):	60
Capacity (gpm):	0		

## GEOCHECK® - PHYSICAL SETTING SOURCE MAP FINDINGS

Map ID  
 Direction  
 Distance  
 Elevation

Database      EDR ID Number

**AZ1641**  
**ENE**  
**1/2 - 1 Mile**  
**Lower**

**NJ WELLS      NJDEP3001231555**

Database:	Water Well Permit Information	Permit #:	E201708297
Well Use:	Monitoring	Activity Class:	Well Record
Date Completed:	11-11-2017	Depth (ft):	20
Capacity (gpm):	Not Reported		

**BG1642**  
**SE**  
**1/2 - 1 Mile**  
**Lower**

**NJ WELLS      NJDEP3001252415**

Database:	Water Well Permit Information	Permit #:	2600030884
Well Use:	Monitoring	Activity Class:	Well Record
Date Completed:	05-03-1993 205012	Depth (ft):	303
Capacity (gpm):	0		

**BG1643**  
**SE**  
**1/2 - 1 Mile**  
**Lower**

**NJ WELLS      NJDEP3001252414**

Database:	Water Well Permit Information	Permit #:	2600030885
Well Use:	Monitoring	Activity Class:	Permit
Date Completed:	09-15-1992	Depth (ft):	250
Capacity (gpm):	Not Reported		

**BG1644**  
**SE**  
**1/2 - 1 Mile**  
**Lower**

**NJ WELLS      NJDEP3001252417**

Database:	Water Well Permit Information	Permit #:	2600030884
Well Use:	Monitoring	Activity Class:	Permit
Date Completed:	09-15-1992	Depth (ft):	250
Capacity (gpm):	Not Reported		

**BG1645**  
**SE**  
**1/2 - 1 Mile**  
**Lower**

**NJ WELLS      NJDEP3001252416**

Database:	Water Well Permit Information	Permit #:	2600030884
Well Use:	Monitoring	Activity Class:	Decommissioning
Date Completed:	05-11-1999	Depth (ft):	303
Capacity (gpm):	0		

## GEOCHECK® - PHYSICAL SETTING SOURCE MAP FINDINGS

Map ID  
Direction  
Distance  
Elevation

Database      EDR ID Number

**BG1646**  
**SE**  
**1/2 - 1 Mile**  
**Lower**

**NJ WELLS      NJDEP3001252411**

Database:	Water Well Permit Information	Permit #:	2600030886
Well Use:	Monitoring	Activity Class:	Well Record
Date Completed:	04-08-1994 204547	Depth (ft):	430
Capacity (gpm):	0		

**BG1647**  
**SE**  
**1/2 - 1 Mile**  
**Lower**

**NJ WELLS      NJDEP3001252199**

Database:	Water Well Permit Information	Permit #:	2600031736
Well Use:	Monitoring	Activity Class:	Permit
Date Completed:	11-24-1992	Depth (ft):	20
Capacity (gpm):	Not Reported		

**BG1648**  
**SE**  
**1/2 - 1 Mile**  
**Lower**

**NJ WELLS      NJDEP3001252413**

Database:	Water Well Permit Information	Permit #:	2600030885
Well Use:	Monitoring	Activity Class:	Well Record
Date Completed:	04-11-1994 204545	Depth (ft):	345
Capacity (gpm):	0		

**BG1649**  
**SE**  
**1/2 - 1 Mile**  
**Lower**

**NJ WELLS      NJDEP3001252412**

Database:	Water Well Permit Information	Permit #:	2600030886
Well Use:	Monitoring	Activity Class:	Permit
Date Completed:	09-15-1992	Depth (ft):	250
Capacity (gpm):	Not Reported		

**BG1650**  
**SE**  
**1/2 - 1 Mile**  
**Lower**

**NJ WELLS      NJDEP3001252423**

Database:	Water Well Permit Information	Permit #:	2600030881
Well Use:	Monitoring	Activity Class:	Permit
Date Completed:	09-15-1992	Depth (ft):	75
Capacity (gpm):	Not Reported		

## GEOCHECK® - PHYSICAL SETTING SOURCE MAP FINDINGS

Map ID  
 Direction  
 Distance  
 Elevation

Database      EDR ID Number

**BG1651**  
**SE**  
 1/2 - 1 Mile  
 Lower

**NJ WELLS      NJDEP3001252422**

Database:	Water Well Permit Information	Permit #:	2600030881
Well Use:	Monitoring	Activity Class:	Well Record
Date Completed:	01-18-1994 204953	Depth (ft):	65
Capacity (gpm):	0		

**BG1652**  
**SE**  
 1/2 - 1 Mile  
 Lower

**NJ WELLS      NJDEP3001252426**

Database:	Water Well Permit Information	Permit #:	2600030880
Well Use:	Monitoring	Activity Class:	Permit
Date Completed:	09-15-1992	Depth (ft):	75
Capacity (gpm):	Not Reported		

**BG1653**  
**SE**  
 1/2 - 1 Mile  
 Lower

**NJ WELLS      NJDEP3001252424**

Database:	Water Well Permit Information	Permit #:	2600030880
Well Use:	Monitoring	Activity Class:	Well Record
Date Completed:	01-13-1994 204949	Depth (ft):	66
Capacity (gpm):	0		

**BG1654**  
**SE**  
 1/2 - 1 Mile  
 Lower

**NJ WELLS      NJDEP3001252419**

Database:	Water Well Permit Information	Permit #:	2600030883
Well Use:	Monitoring	Activity Class:	Permit
Date Completed:	09-15-1992	Depth (ft):	250
Capacity (gpm):	Not Reported		

**BG1655**  
**SE**  
 1/2 - 1 Mile  
 Lower

**NJ WELLS      NJDEP3001252418**

Database:	Water Well Permit Information	Permit #:	2600030883
Well Use:	Monitoring	Activity Class:	Well Record
Date Completed:	03-17-1993 205003	Depth (ft):	323
Capacity (gpm):	0		

## GEOCHECK® - PHYSICAL SETTING SOURCE MAP FINDINGS

Map ID  
 Direction  
 Distance  
 Elevation

Database      EDR ID Number

**BG1656**  
**SE**  
 1/2 - 1 Mile  
 Lower

**NJ WELLS      NJDEP3001252421**

Database:	Water Well Permit Information	Permit #:	2600030882
Well Use:	Monitoring	Activity Class:	Permit
Date Completed:	09-15-1992	Depth (ft):	75
Capacity (gpm):	Not Reported		

**BG1657**  
**SE**  
 1/2 - 1 Mile  
 Lower

**NJ WELLS      NJDEP3001252420**

Database:	Water Well Permit Information	Permit #:	2600030882
Well Use:	Monitoring	Activity Class:	Well Record
Date Completed:	05-26-1994 204543	Depth (ft):	63
Capacity (gpm):	0		

**BG1658**  
**SE**  
 1/2 - 1 Mile  
 Lower

**NJ WELLS      NJDEP3001249408**

Database:	Water Well Permit Information	Permit #:	2600049595
Well Use:	Monitoring	Activity Class:	Permit
Date Completed:	12-29-1997	Depth (ft):	16
Capacity (gpm):	0		

**BG1659**  
**SE**  
 1/2 - 1 Mile  
 Lower

**NJ WELLS      NJDEP3001249407**

Database:	Water Well Permit Information	Permit #:	2600049595
Well Use:	Monitoring	Activity Class:	Well Record
Date Completed:	05-05-1998 032336	Depth (ft):	15
Capacity (gpm):	0		

**BG1660**  
**SE**  
 1/2 - 1 Mile  
 Lower

**NJ WELLS      NJDEP3001250059**

Database:	Water Well Permit Information	Permit #:	2600045686
Well Use:	Monitoring	Activity Class:	Well Record
Date Completed:	10-07-1996 211124	Depth (ft):	15
Capacity (gpm):	0		

## GEOCHECK® - PHYSICAL SETTING SOURCE MAP FINDINGS

Map ID  
 Direction  
 Distance  
 Elevation

Database      EDR ID Number

**BG1661**  
**SE**  
 1/2 - 1 Mile  
 Lower

**NJ WELLS      NJDEP3001250056**

Database:	Water Well Permit Information	Permit #:	2600045706
Well Use:	Monitoring	Activity Class:	Permit
Date Completed:	09-19-1996	Depth (ft):	15
Capacity (gpm):	Not Reported		

**BG1662**  
**SE**  
 1/2 - 1 Mile  
 Lower

**NJ WELLS      NJDEP3001249404**

Database:	Water Well Permit Information	Permit #:	2600049597
Well Use:	Monitoring	Activity Class:	Permit
Date Completed:	12-29-1997	Depth (ft):	16
Capacity (gpm):	0		

**BG1663**  
**SE**  
 1/2 - 1 Mile  
 Lower

**NJ WELLS      NJDEP3001249403**

Database:	Water Well Permit Information	Permit #:	2600049597
Well Use:	Monitoring	Activity Class:	Well Record
Date Completed:	05-05-1998 032342	Depth (ft):	15
Capacity (gpm):	0		

**BG1664**  
**SE**  
 1/2 - 1 Mile  
 Lower

**NJ WELLS      NJDEP3001249406**

Database:	Water Well Permit Information	Permit #:	2600049596
Well Use:	Monitoring	Activity Class:	Permit
Date Completed:	12-29-1997	Depth (ft):	16
Capacity (gpm):	0		

**BG1665**  
**SE**  
 1/2 - 1 Mile  
 Lower

**NJ WELLS      NJDEP3001249405**

Database:	Water Well Permit Information	Permit #:	2600049596
Well Use:	Monitoring	Activity Class:	Well Record
Date Completed:	05-05-1998 032339	Depth (ft):	15
Capacity (gpm):	0		

## GEOCHECK® - PHYSICAL SETTING SOURCE MAP FINDINGS

Map ID  
 Direction  
 Distance  
 Elevation

Database      EDR ID Number

**BG1666**  
**SE**  
 1/2 - 1 Mile  
 Lower

**NJ WELLS      NJDEP3001250144**

Database:	Water Well Permit Information	Permit #:	2600045225
Well Use:	Industrial	Activity Class:	Well Record
Date Completed:	10-29-1996 204527	Depth (ft):	585
Capacity (gpm):	0		

**BG1667**  
**SE**  
 1/2 - 1 Mile  
 Lower

**NJ WELLS      NJDEP3001250066**

Database:	Water Well Permit Information	Permit #:	2600045684
Well Use:	Monitoring	Activity Class:	Permit
Date Completed:	09-17-1996	Depth (ft):	15
Capacity (gpm):	Not Reported		

**BG1668**  
**SE**  
 1/2 - 1 Mile  
 Lower

**NJ WELLS      NJDEP3001252198**

Database:	Water Well Permit Information	Permit #:	2600031736
Well Use:	Monitoring	Activity Class:	Well Record
Date Completed:	12-02-1992 213652	Depth (ft):	25
Capacity (gpm):	Not Reported		

**BG1669**  
**SE**  
 1/2 - 1 Mile  
 Lower

**NJ WELLS      NJDEP3001250145**

Database:	Water Well Permit Information	Permit #:	2600045225
Well Use:	Industrial	Activity Class:	Permit
Date Completed:	07-26-1996	Depth (ft):	300
Capacity (gpm):	50		

**BG1670**  
**SE**  
 1/2 - 1 Mile  
 Lower

**NJ WELLS      NJDEP3001250061**

Database:	Water Well Permit Information	Permit #:	2600045685
Well Use:	Monitoring	Activity Class:	Well Record
Date Completed:	10-07-1996 211120	Depth (ft):	15
Capacity (gpm):	0		

## GEOCHECK® - PHYSICAL SETTING SOURCE MAP FINDINGS

Map ID  
 Direction  
 Distance  
 Elevation

Database      EDR ID Number

**BG1671**  
**SE**  
 1/2 - 1 Mile  
 Lower

**NJ WELLS      NJDEP3001250060**

Database:	Water Well Permit Information	Permit #:	2600045686
Well Use:	Monitoring	Activity Class:	Permit
Date Completed:	09-17-1996	Depth (ft):	15
Capacity (gpm):	Not Reported		

**BG1672**  
**SE**  
 1/2 - 1 Mile  
 Lower

**NJ WELLS      NJDEP3001250064**

Database:	Water Well Permit Information	Permit #:	2600045684
Well Use:	Monitoring	Activity Class:	Well Record
Date Completed:	10-07-1996 211117	Depth (ft):	15
Capacity (gpm):	0		

**BG1673**  
**SE**  
 1/2 - 1 Mile  
 Lower

**NJ WELLS      NJDEP3001250063**

Database:	Water Well Permit Information	Permit #:	2600045685
Well Use:	Monitoring	Activity Class:	Permit
Date Completed:	09-17-1996	Depth (ft):	15
Capacity (gpm):	Not Reported		

**BG1674**  
**SE**  
 1/2 - 1 Mile  
 Lower

**NJ WELLS      NJDEP3001252449**

Database:	Water Well Permit Information	Permit #:	2600030870
Well Use:	Monitoring	Activity Class:	Well Record
Date Completed:	12-17-1993 204858	Depth (ft):	320
Capacity (gpm):	0		

**BG1675**  
**SE**  
 1/2 - 1 Mile  
 Lower

**NJ WELLS      NJDEP3001252448**

Database:	Water Well Permit Information	Permit #:	2600030871
Well Use:	Monitoring	Activity Class:	Permit
Date Completed:	09-15-1992	Depth (ft):	75
Capacity (gpm):	Not Reported		

## GEOCHECK® - PHYSICAL SETTING SOURCE MAP FINDINGS

Map ID  
Direction  
Distance  
Elevation

Database      EDR ID Number

**BG1676**  
**SE**  
**1/2 - 1 Mile**  
**Lower**

**NJ WELLS      NJDEP3001252452**

Database:	Water Well Permit Information	Permit #:	2600030869
Well Use:	Monitoring	Activity Class:	Well Record
Date Completed:	12-23-1993 204853	Depth (ft):	346
Capacity (gpm):	0		

**BG1677**  
**SE**  
**1/2 - 1 Mile**  
**Lower**

**NJ WELLS      NJDEP3001252451**

Database:	Water Well Permit Information	Permit #:	2600030870
Well Use:	Monitoring	Activity Class:	Permit
Date Completed:	09-15-1992	Depth (ft):	250
Capacity (gpm):	Not Reported		

**BG1678**  
**SE**  
**1/2 - 1 Mile**  
**Lower**

**NJ WELLS      NJDEP3001252444**

Database:	Water Well Permit Information	Permit #:	2600030872
Well Use:	Monitoring	Activity Class:	Well Record
Date Completed:	01-04-1994 204906	Depth (ft):	117
Capacity (gpm):	0		

**BG1679**  
**SE**  
**1/2 - 1 Mile**  
**Lower**

**NJ WELLS      NJDEP3001252443**

Database:	Water Well Permit Information	Permit #:	2600030873
Well Use:	Monitoring	Activity Class:	Permit
Date Completed:	09-15-1992	Depth (ft):	250
Capacity (gpm):	Not Reported		

**BG1680**  
**SE**  
**1/2 - 1 Mile**  
**Lower**

**NJ WELLS      NJDEP3001252446**

Database:	Water Well Permit Information	Permit #:	2600030872
Well Use:	Monitoring	Activity Class:	Permit
Date Completed:	09-15-1992	Depth (ft):	250
Capacity (gpm):	Not Reported		

## GEOCHECK® - PHYSICAL SETTING SOURCE MAP FINDINGS

Map ID  
Direction  
Distance  
Elevation

Database      EDR ID Number

**BG1681**  
**SE**  
**1/2 - 1 Mile**  
**Lower**

**NJ WELLS      NJDEP3001252445**

Database:	Water Well Permit Information	Permit #:	2600030872
Well Use:	Monitoring	Activity Class:	Decommissioning
Date Completed:	05-12-1999	Depth (ft):	117
Capacity (gpm):	0		

**BG1682**  
**SE**  
**1/2 - 1 Mile**  
**Lower**

**NJ WELLS      NJDEP3001252480**

Database:	Water Well Permit Information	Permit #:	2600030821
Well Use:	Monitoring	Activity Class:	Well Record
Date Completed:	10-09-1992 204535	Depth (ft):	50
Capacity (gpm):	0		

**BG1683**  
**SE**  
**1/2 - 1 Mile**  
**Lower**

**NJ WELLS      NJDEP3001252458**

Database:	Water Well Permit Information	Permit #:	2600030867
Well Use:	Monitoring	Activity Class:	Permit
Date Completed:	09-15-1992	Depth (ft):	250
Capacity (gpm):	Not Reported		

**BG1684**  
**SE**  
**1/2 - 1 Mile**  
**Lower**

**NJ WELLS      NJDEP3001252482**

Database:	Water Well Permit Information	Permit #:	2600030821
Well Use:	Monitoring	Activity Class:	Permit
Date Completed:	09-10-1992	Depth (ft):	75
Capacity (gpm):	Not Reported		

**BG1685**  
**SE**  
**1/2 - 1 Mile**  
**Lower**

**NJ WELLS      NJDEP3001252481**

Database:	Water Well Permit Information	Permit #:	2600030821
Well Use:	Monitoring	Activity Class:	Decommissioning
Date Completed:	05-12-1999	Depth (ft):	50
Capacity (gpm):	0		

## GEOCHECK® - PHYSICAL SETTING SOURCE MAP FINDINGS

Map ID  
 Direction  
 Distance  
 Elevation

Database      EDR ID Number

**BG1686**  
**SE**  
 1/2 - 1 Mile  
 Lower

**NJ WELLS      NJDEP3001252454**

Database:	Water Well Permit Information	Permit #:	2600030868
Well Use:	Monitoring	Activity Class:	Well Record
Date Completed:	04-28-1994 204538	Depth (ft):	430
Capacity (gpm):	0		

**BG1687**  
**SE**  
 1/2 - 1 Mile  
 Lower

**NJ WELLS      NJDEP3001252453**

Database:	Water Well Permit Information	Permit #:	2600030869
Well Use:	Monitoring	Activity Class:	Permit
Date Completed:	09-15-1992	Depth (ft):	250
Capacity (gpm):	Not Reported		

**BG1688**  
**SE**  
 1/2 - 1 Mile  
 Lower

**NJ WELLS      NJDEP3001252456**

Database:	Water Well Permit Information	Permit #:	2600030867
Well Use:	Monitoring	Activity Class:	Well Record
Date Completed:	04-25-1994 204532	Depth (ft):	451
Capacity (gpm):	0		

**BG1689**  
**SE**  
 1/2 - 1 Mile  
 Lower

**NJ WELLS      NJDEP3001252455**

Database:	Water Well Permit Information	Permit #:	2600030868
Well Use:	Monitoring	Activity Class:	Permit
Date Completed:	09-15-1992	Depth (ft):	250
Capacity (gpm):	Not Reported		

**BG1690**  
**SE**  
 1/2 - 1 Mile  
 Lower

**NJ WELLS      NJDEP3001252432**

Database:	Water Well Permit Information	Permit #:	2600030877
Well Use:	Monitoring	Activity Class:	Permit
Date Completed:	09-15-1992	Depth (ft):	250
Capacity (gpm):	Not Reported		

## GEOCHECK® - PHYSICAL SETTING SOURCE MAP FINDINGS

Map ID  
 Direction  
 Distance  
 Elevation

Database      EDR ID Number

**BG1691**  
**SE**  
**1/2 - 1 Mile**  
**Lower**

**NJ WELLS      NJDEP3001252431**

Database:	Water Well Permit Information	Permit #:	2600030877
Well Use:	Monitoring	Activity Class:	Well Record
Date Completed:	01-05-1994 204934	Depth (ft):	133
Capacity (gpm):	0		

**BG1692**  
**SE**  
**1/2 - 1 Mile**  
**Lower**

**NJ WELLS      NJDEP3001252434**

Database:	Water Well Permit Information	Permit #:	2600030876
Well Use:	Monitoring	Activity Class:	Permit
Date Completed:	09-15-1992	Depth (ft):	250
Capacity (gpm):	Not Reported		

**BG1693**  
**SE**  
**1/2 - 1 Mile**  
**Lower**

**NJ WELLS      NJDEP3001252433**

Database:	Water Well Permit Information	Permit #:	2600030876
Well Use:	Monitoring	Activity Class:	Well Record
Date Completed:	01-06-1994 204923	Depth (ft):	352
Capacity (gpm):	0		

**BG1694**  
**SE**  
**1/2 - 1 Mile**  
**Lower**

**NJ WELLS      NJDEP3001252428**

Database:	Water Well Permit Information	Permit #:	2600030879
Well Use:	Monitoring	Activity Class:	Permit
Date Completed:	09-15-1992	Depth (ft):	75
Capacity (gpm):	Not Reported		

**BG1695**  
**SE**  
**1/2 - 1 Mile**  
**Lower**

**NJ WELLS      NJDEP3001252427**

Database:	Water Well Permit Information	Permit #:	2600030879
Well Use:	Monitoring	Activity Class:	Well Record
Date Completed:	03-17-1994 204541	Depth (ft):	65
Capacity (gpm):	0		

## GEOCHECK® - PHYSICAL SETTING SOURCE MAP FINDINGS

Map ID  
 Direction  
 Distance  
 Elevation

Database      EDR ID Number

**BG1696**  
**SE**  
 1/2 - 1 Mile  
 Lower

**NJ WELLS      NJDEP3001252430**

Database:	Water Well Permit Information	Permit #:	2600030878
Well Use:	Monitoring	Activity Class:	Permit
Date Completed:	09-15-1992	Depth (ft):	75
Capacity (gpm):	Not Reported		

**BG1697**  
**SE**  
 1/2 - 1 Mile  
 Lower

**NJ WELLS      NJDEP3001252429**

Database:	Water Well Permit Information	Permit #:	2600030878
Well Use:	Monitoring	Activity Class:	Well Record
Date Completed:	01-21-1994 204940	Depth (ft):	60
Capacity (gpm):	0		

**BG1698**  
**SE**  
 1/2 - 1 Mile  
 Lower

**NJ WELLS      NJDEP3001252440**

Database:	Water Well Permit Information	Permit #:	2600030874
Well Use:	Monitoring	Activity Class:	Permit
Date Completed:	09-15-1992	Depth (ft):	75
Capacity (gpm):	Not Reported		

**BG1699**  
**SE**  
 1/2 - 1 Mile  
 Lower

**NJ WELLS      NJDEP3001252439**

Database:	Water Well Permit Information	Permit #:	2600030874
Well Use:	Monitoring	Activity Class:	Decommissioning
Date Completed:	05-19-1999	Depth (ft):	44
Capacity (gpm):	0		

**BG1700**  
**SE**  
 1/2 - 1 Mile  
 Lower

**NJ WELLS      NJDEP3001252442**

Database:	Water Well Permit Information	Permit #:	2600030873
Well Use:	Monitoring	Activity Class:	Decommissioning
Date Completed:	05-12-1999	Depth (ft):	255
Capacity (gpm):	0		

## GEOCHECK® - PHYSICAL SETTING SOURCE MAP FINDINGS

Map ID  
 Direction  
 Distance  
 Elevation

Database      EDR ID Number

**BG1701**  
**SE**  
**1/2 - 1 Mile**  
**Lower**

**NJ WELLS      NJDEP3001252441**

Database:	Water Well Permit Information	Permit #:	2600030873
Well Use:	Monitoring	Activity Class:	Well Record
Date Completed:	01-03-1994 204912	Depth (ft):	255
Capacity (gpm):	0		

**BG1702**  
**SE**  
**1/2 - 1 Mile**  
**Lower**

**NJ WELLS      NJDEP3001252436**

Database:	Water Well Permit Information	Permit #:	2600030875
Well Use:	Monitoring	Activity Class:	Decommissioning
Date Completed:	05-11-1999	Depth (ft):	51
Capacity (gpm):	0		

**BG1703**  
**SE**  
**1/2 - 1 Mile**  
**Lower**

**NJ WELLS      NJDEP3001252435**

Database:	Water Well Permit Information	Permit #:	2600030875
Well Use:	Monitoring	Activity Class:	Well Record
Date Completed:	11-05-1992 204918	Depth (ft):	51
Capacity (gpm):	0		

**BG1704**  
**SE**  
**1/2 - 1 Mile**  
**Lower**

**NJ WELLS      NJDEP3001252438**

Database:	Water Well Permit Information	Permit #:	2600030874
Well Use:	Monitoring	Activity Class:	Well Record
Date Completed:	10-09-1992 204914	Depth (ft):	44
Capacity (gpm):	0		

**BG1705**  
**SE**  
**1/2 - 1 Mile**  
**Lower**

**NJ WELLS      NJDEP3001252437**

Database:	Water Well Permit Information	Permit #:	2600030875
Well Use:	Monitoring	Activity Class:	Permit
Date Completed:	09-15-1992	Depth (ft):	75
Capacity (gpm):	Not Reported		

## GEOCHECK® - PHYSICAL SETTING SOURCE MAP FINDINGS

Map ID  
Direction  
Distance  
Elevation

Database      EDR ID Number

**AZ1706**  
**ENE**  
**1/2 - 1 Mile**  
**Lower**

**NJ WELLS      NJDEP3001235403**

Database:	Water Well Permit Information	Permit #:	E201412125
Well Use:	Monitoring	Activity Class:	Well Record
Date Completed:	09-18-2014	Depth (ft):	20
Capacity (gpm):	Not Reported		

**AZ1707**  
**ENE**  
**1/2 - 1 Mile**  
**Lower**

**NJ WELLS      NJDEP3001231553**

Database:	Water Well Permit Information	Permit #:	E201708298
Well Use:	Monitoring	Activity Class:	Well Record
Date Completed:	11-11-2017	Depth (ft):	20
Capacity (gpm):	Not Reported		

**AZ1708**  
**ENE**  
**1/2 - 1 Mile**  
**Lower**

**NJ WELLS      NJDEP3001231554**

Database:	Water Well Permit Information	Permit #:	E201708298
Well Use:	Monitoring	Activity Class:	Permit
Date Completed:	07-21-2017 152330	Depth (ft):	60
Capacity (gpm):	0		

**BH1709**  
**NNW**  
**1/2 - 1 Mile**  
**Higher**

**NJ WELLS      NJDEP3001231992**

Database:	Water Well Permit Information	Permit #:	E201615241
Well Use:	Boring/Individual	Activity Class:	Permit
Date Completed:	12-27-2016 145840	Depth (ft):	100
Capacity (gpm):	0		

**BI1710**  
**South**  
**1/2 - 1 Mile**  
**Lower**

**NJ WELLS      NJDEP3001240560**

Database:	Water Well Permit Information	Permit #:	E200913291
Well Use:	Monitoring	Activity Class:	Well Record
Date Completed:	11-17-2009	Depth (ft):	13
Capacity (gpm):	Not Reported		

## GEOCHECK® - PHYSICAL SETTING SOURCE MAP FINDINGS

Map ID  
Direction  
Distance  
Elevation

Database      EDR ID Number

**BH1711**  
**NNW**  
**1/2 - 1 Mile**  
**Higher**

**NJ WELLS      NJDEP3001231990**

Database:	Water Well Permit Information	Permit #:	E201615241
Well Use:	Boring/Individual	Activity Class:	Well Record
Date Completed:	01-10-2017	Depth (ft):	Not Reported
Capacity (gpm):	Not Reported		

**BH1712**  
**NNW**  
**1/2 - 1 Mile**  
**Higher**

**NJ WELLS      NJDEP3001231991**

Database:	Water Well Permit Information	Permit #:	E201615241
Well Use:	Boring/Individual	Activity Class:	Decommissioning
Date Completed:	01-10-2017	Depth (ft):	Not Reported
Capacity (gpm):	Not Reported		

**AZ1713**  
**ENE**  
**1/2 - 1 Mile**  
**Lower**

**NJ WELLS      NJDEP3001231305**

Database:	Water Well Permit Information	Permit #:	E201712996
Well Use:	Monitoring	Activity Class:	Permit
Date Completed:	11-14-2017 101829	Depth (ft):	20
Capacity (gpm):	0		

**AZ1714**  
**ENE**  
**1/2 - 1 Mile**  
**Lower**

**NJ WELLS      NJDEP3001231301**

Database:	Water Well Permit Information	Permit #:	E201713067
Well Use:	Monitoring	Activity Class:	Well Record
Date Completed:	11-21-2017	Depth (ft):	20
Capacity (gpm):	Not Reported		

**AZ1715**  
**ENE**  
**1/2 - 1 Mile**  
**Lower**

**NJ WELLS      NJDEP3001231302**

Database:	Water Well Permit Information	Permit #:	E201713067
Well Use:	Monitoring	Activity Class:	Permit
Date Completed:	11-16-2017 084136	Depth (ft):	30
Capacity (gpm):	0		

## GEOCHECK® - PHYSICAL SETTING SOURCE MAP FINDINGS

Map ID  
 Direction  
 Distance  
 Elevation

Database      EDR ID Number

**BB1716**  
**SSE**  
 1/2 - 1 Mile  
 Lower

**NJ WELLS      NJDEP3001239885**

Database:	Water Well Permit Information	Permit #:	E201006258
Well Use:	Monitoring	Activity Class:	Permit
Date Completed:	06-16-2010 083716	Depth (ft):	20
Capacity (gpm):	0		

**BB1717**  
**SSE**  
 1/2 - 1 Mile  
 Lower

**NJ WELLS      NJDEP3001240559**

Database:	Water Well Permit Information	Permit #:	E200913292
Well Use:	Monitoring	Activity Class:	Permit
Date Completed:	10-30-2009 143523	Depth (ft):	20
Capacity (gpm):	0		

**BI1718**  
**South**  
 1/2 - 1 Mile  
 Lower

**NJ WELLS      NJDEP3001254620**

Database:	Water Well Permit Information	Permit #:	2600020629
Well Use:	Monitoring	Activity Class:	Well Record
Date Completed:	06-18-1990	Depth (ft):	17
Capacity (gpm):	0		

**AY1719**  
**NE**  
 1/2 - 1 Mile  
 Lower

**NJ WELLS      NJDEP3001240318**

Database:	Water Well Permit Information	Permit #:	E201001135
Well Use:	Recovery	Activity Class:	Well Record
Date Completed:	03-10-2010	Depth (ft):	230
Capacity (gpm):	Not Reported		

**BB1720**  
**SSE**  
 1/2 - 1 Mile  
 Lower

**NJ WELLS      NJDEP3001239884**

Database:	Water Well Permit Information	Permit #:	E201006258
Well Use:	Monitoring	Activity Class:	Well Record
Date Completed:	06-28-2010	Depth (ft):	13
Capacity (gpm):	Not Reported		

## GEOCHECK® - PHYSICAL SETTING SOURCE MAP FINDINGS

Map ID  
Direction  
Distance  
Elevation

Database      EDR ID Number

**AY1721**  
**NE**  
**1/2 - 1 Mile**  
**Lower**

**NJ WELLS      NJDEP3001259249**

Database:	Water Well Permit Information	Permit #:	2300018800
Well Use:	Recovery	Activity Class:	Permit
Date Completed:	04-28-2005 101242	Depth (ft):	70
Capacity (gpm):	2		

**AY1722**  
**NE**  
**1/2 - 1 Mile**  
**Lower**

**NJ WELLS      NJDEP3001259252**

Database:	Water Well Permit Information	Permit #:	2300018797
Well Use:	Recovery	Activity Class:	Permit
Date Completed:	04-28-2005 101242	Depth (ft):	70
Capacity (gpm):	2		

**BJ1723**  
**SSW**  
**1/2 - 1 Mile**  
**Lower**

**NJ WELLS      NJDEP3001236995**

Database:	Water Well Permit Information	Permit #:	E201310473
Well Use:	Monitoring	Activity Class:	Well Record
Date Completed:	08-05-2013	Depth (ft):	20
Capacity (gpm):	Not Reported		

**BJ1724**  
**SSW**  
**1/2 - 1 Mile**  
**Lower**

**NJ WELLS      NJDEP3001236996**

Database:	Water Well Permit Information	Permit #:	E201310473
Well Use:	Monitoring	Activity Class:	Permit
Date Completed:	07-29-2013 115817	Depth (ft):	20
Capacity (gpm):	0		

**AY1725**  
**NE**  
**1/2 - 1 Mile**  
**Lower**

**NJ WELLS      NJDEP3001259771**

Database:	Water Well Permit Information	Permit #:	2300017842
Well Use:	Injection	Activity Class:	Permit
Date Completed:	09-04-2003 110336	Depth (ft):	50
Capacity (gpm):	0		

## GEOCHECK® - PHYSICAL SETTING SOURCE MAP FINDINGS

Map ID  
 Direction  
 Distance  
 Elevation

Database      EDR ID Number

**AY1726**  
**NE**  
**1/2 - 1 Mile**  
**Lower**

**NJ WELLS      NJDEP3001259770**

Database:	Water Well Permit Information	Permit #:	2300017842
Well Use:	Injection	Activity Class:	Well Record
Date Completed:	09-16-2003	Depth (ft):	19
Capacity (gpm):	0		

**AY1727**  
**NE**  
**1/2 - 1 Mile**  
**Lower**

**NJ WELLS      NJDEP3001259769**

Database:	Water Well Permit Information	Permit #:	2300017843
Well Use:	Injection	Activity Class:	Permit
Date Completed:	09-04-2003 110336	Depth (ft):	50
Capacity (gpm):	0		

**AY1728**  
**NE**  
**1/2 - 1 Mile**  
**Lower**

**NJ WELLS      NJDEP3001259774**

Database:	Water Well Permit Information	Permit #:	2300017840
Well Use:	Injection	Activity Class:	Well Record
Date Completed:	09-14-2003	Depth (ft):	13
Capacity (gpm):	0		

**AY1729**  
**NE**  
**1/2 - 1 Mile**  
**Lower**

**NJ WELLS      NJDEP3001259773**

Database:	Water Well Permit Information	Permit #:	2300017841
Well Use:	Injection	Activity Class:	Permit
Date Completed:	09-04-2003 110336	Depth (ft):	50
Capacity (gpm):	0		

**AY1730**  
**NE**  
**1/2 - 1 Mile**  
**Lower**

**NJ WELLS      NJDEP3001259772**

Database:	Water Well Permit Information	Permit #:	2300017841
Well Use:	Injection	Activity Class:	Well Record
Date Completed:	09-14-2003	Depth (ft):	29
Capacity (gpm):	0		

## GEOCHECK® - PHYSICAL SETTING SOURCE MAP FINDINGS

Map ID  
 Direction  
 Distance  
 Elevation

Database      EDR ID Number

**AY1731**  
**NE**  
**1/2 - 1 Mile**  
**Lower**

**NJ WELLS      NJDEP3001259768**

Database:	Water Well Permit Information	Permit #:	2300017843
Well Use:	Injection	Activity Class:	Well Record
Date Completed:	09-16-2003	Depth (ft):	42
Capacity (gpm):	0		

**AY1732**  
**NE**  
**1/2 - 1 Mile**  
**Lower**

**NJ WELLS      NJDEP3001259764**

Database:	Water Well Permit Information	Permit #:	2300017845
Well Use:	Injection	Activity Class:	Well Record
Date Completed:	09-05-2003	Depth (ft):	39
Capacity (gpm):	0		

**AY1733**  
**NE**  
**1/2 - 1 Mile**  
**Lower**

**NJ WELLS      NJDEP3001259763**

Database:	Water Well Permit Information	Permit #:	2300017846
Well Use:	Injection	Activity Class:	Permit
Date Completed:	09-04-2003 110336	Depth (ft):	50
Capacity (gpm):	0		

**AY1734**  
**NE**  
**1/2 - 1 Mile**  
**Lower**

**NJ WELLS      NJDEP3001259762**

Database:	Water Well Permit Information	Permit #:	2300017846
Well Use:	Injection	Activity Class:	Well Record
Date Completed:	09-11-2003	Depth (ft):	18
Capacity (gpm):	0		

**AY1735**  
**NE**  
**1/2 - 1 Mile**  
**Lower**

**NJ WELLS      NJDEP3001259767**

Database:	Water Well Permit Information	Permit #:	2300017844
Well Use:	Injection	Activity Class:	Permit
Date Completed:	09-04-2003 110336	Depth (ft):	50
Capacity (gpm):	0		

## GEOCHECK® - PHYSICAL SETTING SOURCE MAP FINDINGS

Map ID  
Direction  
Distance  
Elevation

Database      EDR ID Number

**AY1736**  
**NE**  
**1/2 - 1 Mile**  
**Lower**

**NJ WELLS      NJDEP3001259766**

Database:	Water Well Permit Information	Permit #:	2300017844
Well Use:	Injection	Activity Class:	Well Record
Date Completed:	09-05-2003	Depth (ft):	18
Capacity (gpm):	0		

**AY1737**  
**NE**  
**1/2 - 1 Mile**  
**Lower**

**NJ WELLS      NJDEP3001259765**

Database:	Water Well Permit Information	Permit #:	2300017845
Well Use:	Injection	Activity Class:	Permit
Date Completed:	09-04-2003 110336	Depth (ft):	50
Capacity (gpm):	0		

**AY1738**  
**NE**  
**1/2 - 1 Mile**  
**Lower**

**NJ WELLS      NJDEP3001259775**

Database:	Water Well Permit Information	Permit #:	2300017840
Well Use:	Injection	Activity Class:	Permit
Date Completed:	09-04-2003 110336	Depth (ft):	50
Capacity (gpm):	0		

**AY1739**  
**NE**  
**1/2 - 1 Mile**  
**Lower**

**NJ WELLS      NJDEP3001259785**

Database:	Water Well Permit Information	Permit #:	2300017835
Well Use:	Injection	Activity Class:	Permit
Date Completed:	09-04-2003 103055	Depth (ft):	50
Capacity (gpm):	0		

**AY1740**  
**NE**  
**1/2 - 1 Mile**  
**Lower**

**NJ WELLS      NJDEP3001259784**

Database:	Water Well Permit Information	Permit #:	2300017835
Well Use:	Injection	Activity Class:	Well Record
Date Completed:	09-08-2003	Depth (ft):	45
Capacity (gpm):	0		

## GEOCHECK® - PHYSICAL SETTING SOURCE MAP FINDINGS

Map ID  
 Direction  
 Distance  
 Elevation

Database      EDR ID Number

**AY1741**  
**NE**  
**1/2 - 1 Mile**  
**Lower**

**NJ WELLS      NJDEP3001259783**

Database:	Water Well Permit Information	Permit #:	2300017836
Well Use:	Injection	Activity Class:	Permit
Date Completed:	09-04-2003 103055	Depth (ft):	50
Capacity (gpm):	0		

**AY1742**  
**NE**  
**1/2 - 1 Mile**  
**Lower**

**NJ WELLS      NJDEP3001259788**

Database:	Water Well Permit Information	Permit #:	2300017833
Well Use:	Injection	Activity Class:	Well Record
Date Completed:	09-17-2003	Depth (ft):	42
Capacity (gpm):	0		

**AY1743**  
**NE**  
**1/2 - 1 Mile**  
**Lower**

**NJ WELLS      NJDEP3001259787**

Database:	Water Well Permit Information	Permit #:	2300017834
Well Use:	Injection	Activity Class:	Permit
Date Completed:	09-04-2003 103055	Depth (ft):	50
Capacity (gpm):	0		

**AY1744**  
**NE**  
**1/2 - 1 Mile**  
**Lower**

**NJ WELLS      NJDEP3001259786**

Database:	Water Well Permit Information	Permit #:	2300017834
Well Use:	Injection	Activity Class:	Well Record
Date Completed:	09-08-2003	Depth (ft):	22
Capacity (gpm):	0		

**AY1745**  
**NE**  
**1/2 - 1 Mile**  
**Lower**

**NJ WELLS      NJDEP3001259782**

Database:	Water Well Permit Information	Permit #:	2300017836
Well Use:	Injection	Activity Class:	Well Record
Date Completed:	09-18-2003	Depth (ft):	19
Capacity (gpm):	0		

## GEOCHECK® - PHYSICAL SETTING SOURCE MAP FINDINGS

Map ID  
 Direction  
 Distance  
 Elevation

Database      EDR ID Number

**AY1746**  
**NE**  
**1/2 - 1 Mile**  
**Lower**

**NJ WELLS      NJDEP3001259778**

Database:	Water Well Permit Information	Permit #:	2300017838
Well Use:	Injection	Activity Class:	Well Record
Date Completed:	09-05-2003	Depth (ft):	20
Capacity (gpm):	0		

**AY1747**  
**NE**  
**1/2 - 1 Mile**  
**Lower**

**NJ WELLS      NJDEP3001259777**

Database:	Water Well Permit Information	Permit #:	2300017839
Well Use:	Injection	Activity Class:	Permit
Date Completed:	09-04-2003 103055	Depth (ft):	50
Capacity (gpm):	0		

**AY1748**  
**NE**  
**1/2 - 1 Mile**  
**Lower**

**NJ WELLS      NJDEP3001259776**

Database:	Water Well Permit Information	Permit #:	2300017839
Well Use:	Injection	Activity Class:	Well Record
Date Completed:	09-05-2003	Depth (ft):	37
Capacity (gpm):	0		

**AY1749**  
**NE**  
**1/2 - 1 Mile**  
**Lower**

**NJ WELLS      NJDEP3001259781**

Database:	Water Well Permit Information	Permit #:	2300017837
Well Use:	Injection	Activity Class:	Permit
Date Completed:	09-04-2003 103055	Depth (ft):	50
Capacity (gpm):	0		

**AY1750**  
**NE**  
**1/2 - 1 Mile**  
**Lower**

**NJ WELLS      NJDEP3001259780**

Database:	Water Well Permit Information	Permit #:	2300017837
Well Use:	Injection	Activity Class:	Well Record
Date Completed:	09-18-2003	Depth (ft):	40
Capacity (gpm):	0		

## GEOCHECK® - PHYSICAL SETTING SOURCE MAP FINDINGS

Map ID  
 Direction  
 Distance  
 Elevation

Database      EDR ID Number

**AY1751**  
**NE**  
**1/2 - 1 Mile**  
**Lower**

**NJ WELLS      NJDEP3001259779**

Database:	Water Well Permit Information	Permit #:	2300017838
Well Use:	Injection	Activity Class:	Permit
Date Completed:	09-04-2003 103055	Depth (ft):	50
Capacity (gpm):	0		

**AY1752**  
**NE**  
**1/2 - 1 Mile**  
**Lower**

**NJ WELLS      NJDEP3001259761**

Database:	Water Well Permit Information	Permit #:	2300017847
Well Use:	Injection	Activity Class:	Permit
Date Completed:	09-04-2003 110336	Depth (ft):	50
Capacity (gpm):	0		

**AY1753**  
**NE**  
**1/2 - 1 Mile**  
**Lower**

**NJ WELLS      NJDEP3001259288**

Database:	Water Well Permit Information	Permit #:	2300018629
Well Use:	Monitoring	Activity Class:	Permit
Date Completed:	12-21-2004 102326	Depth (ft):	15
Capacity (gpm):	0		

**AY1754**  
**NE**  
**1/2 - 1 Mile**  
**Lower**

**NJ WELLS      NJDEP3001259287**

Database:	Water Well Permit Information	Permit #:	2300018629
Well Use:	Monitoring	Activity Class:	Well Record
Date Completed:	01-05-2005	Depth (ft):	14
Capacity (gpm):	0		

**AY1755**  
**NE**  
**1/2 - 1 Mile**  
**Lower**

**NJ WELLS      NJDEP3001259286**

Database:	Water Well Permit Information	Permit #:	2300018630
Well Use:	Monitoring	Activity Class:	Permit
Date Completed:	12-21-2004 102326	Depth (ft):	15
Capacity (gpm):	0		

## GEOCHECK® - PHYSICAL SETTING SOURCE MAP FINDINGS

Map ID  
 Direction  
 Distance  
 Elevation

Database      EDR ID Number

**AY1756**  
**NE**  
**1/2 - 1 Mile**  
**Lower**

**NJ WELLS      NJDEP3001259746**

Database:	Water Well Permit Information	Permit #:	2300017854
Well Use:	Injection	Activity Class:	Well Record
Date Completed:	09-15-2003	Depth (ft):	16
Capacity (gpm):	16		

**AY1757**  
**NE**  
**1/2 - 1 Mile**  
**Lower**

**NJ WELLS      NJDEP3001259745**

Database:	Water Well Permit Information	Permit #:	2300017855
Well Use:	Injection	Activity Class:	Permit
Date Completed:	09-04-2003 110336	Depth (ft):	50
Capacity (gpm):	0		

**AY1758**  
**NE**  
**1/2 - 1 Mile**  
**Lower**

**NJ WELLS      NJDEP3001259744**

Database:	Water Well Permit Information	Permit #:	2300017855
Well Use:	Injection	Activity Class:	Well Record
Date Completed:	09-15-2003	Depth (ft):	40
Capacity (gpm):	0		

**AY1759**  
**NE**  
**1/2 - 1 Mile**  
**Lower**

**NJ WELLS      NJDEP3001259285**

Database:	Water Well Permit Information	Permit #:	2300018630
Well Use:	Monitoring	Activity Class:	Well Record
Date Completed:	01-05-2005	Depth (ft):	14
Capacity (gpm):	0		

**AY1760**  
**NE**  
**1/2 - 1 Mile**  
**Lower**

**NJ WELLS      NJDEP3001259160**

Database:	Water Well Permit Information	Permit #:	2300019141
Well Use:	Monitoring	Activity Class:	Well Record
Date Completed:	10-31-2005	Depth (ft):	30
Capacity (gpm):	0		

## GEOCHECK® - PHYSICAL SETTING SOURCE MAP FINDINGS

Map ID  
Direction  
Distance  
Elevation

Database      EDR ID Number

**AY1761**  
**NE**  
**1/2 - 1 Mile**  
**Lower**

**NJ WELLS      NJDEP3001258740**

Database:	Water Well Permit Information	Permit #:	2300020075
Well Use:	Boring/Individual	Activity Class:	Permit
Date Completed:	08-31-2007 093946	Depth (ft):	300
Capacity (gpm):	0		

**AY1762**  
**NE**  
**1/2 - 1 Mile**  
**Lower**

**NJ WELLS      NJDEP3001258739**

Database:	Water Well Permit Information	Permit #:	2300020075
Well Use:	Boring/Individual	Activity Class:	Well Record
Date Completed:	09-13-2007	Depth (ft):	258
Capacity (gpm):	0		

**AY1763**  
**NE**  
**1/2 - 1 Mile**  
**Lower**

**NJ WELLS      NJDEP3001259284**

Database:	Water Well Permit Information	Permit #:	2300018631
Well Use:	Monitoring	Activity Class:	Permit
Date Completed:	12-21-2004 102326	Depth (ft):	15
Capacity (gpm):	0		

**AY1764**  
**NE**  
**1/2 - 1 Mile**  
**Lower**

**NJ WELLS      NJDEP3001259283**

Database:	Water Well Permit Information	Permit #:	2300018631
Well Use:	Monitoring	Activity Class:	Well Record
Date Completed:	01-05-2005	Depth (ft):	14
Capacity (gpm):	0		

**AY1765**  
**NE**  
**1/2 - 1 Mile**  
**Lower**

**NJ WELLS      NJDEP3001259161**

Database:	Water Well Permit Information	Permit #:	2300019141
Well Use:	Monitoring	Activity Class:	Permit
Date Completed:	10-12-2005 102224	Depth (ft):	40
Capacity (gpm):	0		

## GEOCHECK® - PHYSICAL SETTING SOURCE MAP FINDINGS

Map ID  
 Direction  
 Distance  
 Elevation

Database      EDR ID Number

**AY1766**  
**NE**  
**1/2 - 1 Mile**  
**Lower**

**NJ WELLS      NJDEP3001259747**

Database:	Water Well Permit Information	Permit #:	2300017854
Well Use:	Injection	Activity Class:	Permit
Date Completed:	09-04-2003 110336	Depth (ft):	50
Capacity (gpm):	0		

**AY1767**  
**NE**  
**1/2 - 1 Mile**  
**Lower**

**NJ WELLS      NJDEP3001259757**

Database:	Water Well Permit Information	Permit #:	2300017849
Well Use:	Injection	Activity Class:	Permit
Date Completed:	09-04-2003 110336	Depth (ft):	50
Capacity (gpm):	0		

**AY1768**  
**NE**  
**1/2 - 1 Mile**  
**Lower**

**NJ WELLS      NJDEP3001259756**

Database:	Water Well Permit Information	Permit #:	2300017849
Well Use:	Injection	Activity Class:	Well Record
Date Completed:	09-05-2003	Depth (ft):	39
Capacity (gpm):	0		

**AY1769**  
**NE**  
**1/2 - 1 Mile**  
**Lower**

**NJ WELLS      NJDEP3001259755**

Database:	Water Well Permit Information	Permit #:	2300017850
Well Use:	Injection	Activity Class:	Permit
Date Completed:	09-04-2003 110336	Depth (ft):	50
Capacity (gpm):	0		

**AY1770**  
**NE**  
**1/2 - 1 Mile**  
**Lower**

**NJ WELLS      NJDEP3001259760**

Database:	Water Well Permit Information	Permit #:	2300017847
Well Use:	Injection	Activity Class:	Well Record
Date Completed:	09-11-2003	Depth (ft):	32
Capacity (gpm):	0		

## GEOCHECK® - PHYSICAL SETTING SOURCE MAP FINDINGS

Map ID  
 Direction  
 Distance  
 Elevation

Database      EDR ID Number

**AY1771**  
**NE**  
**1/2 - 1 Mile**  
**Lower**

**NJ WELLS      NJDEP3001259759**

Database:	Water Well Permit Information	Permit #:	2300017848
Well Use:	Injection	Activity Class:	Permit
Date Completed:	09-04-2003 110336	Depth (ft):	50
Capacity (gpm):	0		

**AY1772**  
**NE**  
**1/2 - 1 Mile**  
**Lower**

**NJ WELLS      NJDEP3001259758**

Database:	Water Well Permit Information	Permit #:	2300017848
Well Use:	Injection	Activity Class:	Well Record
Date Completed:	09-05-2003	Depth (ft):	19
Capacity (gpm):	0		

**AY1773**  
**NE**  
**1/2 - 1 Mile**  
**Lower**

**NJ WELLS      NJDEP3001259754**

Database:	Water Well Permit Information	Permit #:	2300017850
Well Use:	Injection	Activity Class:	Well Record
Date Completed:	09-12-2003	Depth (ft):	14
Capacity (gpm):	0		

**AY1774**  
**NE**  
**1/2 - 1 Mile**  
**Lower**

**NJ WELLS      NJDEP3001259750**

Database:	Water Well Permit Information	Permit #:	2300017852
Well Use:	Injection	Activity Class:	Well Record
Date Completed:	09-15-2003	Depth (ft):	20
Capacity (gpm):	0		

**AY1775**  
**NE**  
**1/2 - 1 Mile**  
**Lower**

**NJ WELLS      NJDEP3001259749**

Database:	Water Well Permit Information	Permit #:	2300017853
Well Use:	Injection	Activity Class:	Permit
Date Completed:	09-04-2003 110336	Depth (ft):	50
Capacity (gpm):	0		

## GEOCHECK® - PHYSICAL SETTING SOURCE MAP FINDINGS

Map ID  
 Direction  
 Distance  
 Elevation

Database      EDR ID Number

**AY1776**  
**NE**  
**1/2 - 1 Mile**  
**Lower**

**NJ WELLS      NJDEP3001259748**

Database:	Water Well Permit Information	Permit #:	2300017853
Well Use:	Injection	Activity Class:	Well Record
Date Completed:	09-15-2003	Depth (ft):	39
Capacity (gpm):	0		

**AY1777**  
**NE**  
**1/2 - 1 Mile**  
**Lower**

**NJ WELLS      NJDEP3001259753**

Database:	Water Well Permit Information	Permit #:	2300017851
Well Use:	Injection	Activity Class:	Permit
Date Completed:	09-04-2003 110336	Depth (ft):	50
Capacity (gpm):	0		

**AY1778**  
**NE**  
**1/2 - 1 Mile**  
**Lower**

**NJ WELLS      NJDEP3001259752**

Database:	Water Well Permit Information	Permit #:	2300017851
Well Use:	Injection	Activity Class:	Well Record
Date Completed:	09-12-2003	Depth (ft):	25
Capacity (gpm):	0		

**AY1779**  
**NE**  
**1/2 - 1 Mile**  
**Lower**

**NJ WELLS      NJDEP3001259751**

Database:	Water Well Permit Information	Permit #:	2300017852
Well Use:	Injection	Activity Class:	Permit
Date Completed:	09-04-2003 110336	Depth (ft):	50
Capacity (gpm):	0		

**AY1780**  
**NE**  
**1/2 - 1 Mile**  
**Lower**

**NJ WELLS      NJDEP3001259789**

Database:	Water Well Permit Information	Permit #:	2300017833
Well Use:	Injection	Activity Class:	Permit
Date Completed:	09-04-2003 103055	Depth (ft):	50
Capacity (gpm):	0		

## GEOCHECK® - PHYSICAL SETTING SOURCE MAP FINDINGS

Map ID  
 Direction  
 Distance  
 Elevation

Database      EDR ID Number

**AY1781**  
**NE**  
**1/2 - 1 Mile**  
**Lower**

**NJ WELLS      NJDEP3001265242**

Database:	Water Well Permit Information	Permit #:	2300007618
Well Use:	Monitoring	Activity Class:	Well Record
Date Completed:	04-18-1984	Depth (ft):	280
Capacity (gpm):	0		

**AY1782**  
**NE**  
**1/2 - 1 Mile**  
**Lower**

**NJ WELLS      NJDEP3001265241**

Database:	Water Well Permit Information	Permit #:	2300007619
Well Use:	Monitoring	Activity Class:	Permit
Date Completed:	04-06-1984	Depth (ft):	300
Capacity (gpm):	Not Reported		

**AY1783**  
**NE**  
**1/2 - 1 Mile**  
**Lower**

**NJ WELLS      NJDEP3001265240**

Database:	Water Well Permit Information	Permit #:	2300007619
Well Use:	Monitoring	Activity Class:	Well Record
Date Completed:	04-20-1984	Depth (ft):	280
Capacity (gpm):	0		

**AY1784**  
**NE**  
**1/2 - 1 Mile**  
**Lower**

**NJ WELLS      NJDEP3001265254**

Database:	Water Well Permit Information	Permit #:	2300007599
Well Use:	Monitoring	Activity Class:	Permit
Date Completed:	02-15-1984	Depth (ft):	40
Capacity (gpm):	Not Reported		

**AY1785**  
**NE**  
**1/2 - 1 Mile**  
**Lower**

**NJ WELLS      NJDEP3001265253**

Database:	Water Well Permit Information	Permit #:	2300007599
Well Use:	Monitoring	Activity Class:	Well Record
Date Completed:	03-23-1984	Depth (ft):	39
Capacity (gpm):	0		

## GEOCHECK® - PHYSICAL SETTING SOURCE MAP FINDINGS

Map ID  
 Direction  
 Distance  
 Elevation

Database      EDR ID Number

**AY1786**  
**NE**  
**1/2 - 1 Mile**  
**Lower**

**NJ WELLS      NJDEP3001265243**

Database:	Water Well Permit Information	Permit #:	2300007618
Well Use:	Monitoring	Activity Class:	Permit
Date Completed:	04-06-1984	Depth (ft):	300
Capacity (gpm):	Not Reported		

**AY1787**  
**NE**  
**1/2 - 1 Mile**  
**Lower**

**NJ WELLS      NJDEP3001265239**

Database:	Water Well Permit Information	Permit #:	2300007620
Well Use:	Monitoring	Activity Class:	Permit
Date Completed:	04-06-1984	Depth (ft):	50
Capacity (gpm):	Not Reported		

**AY1788**  
**NE**  
**1/2 - 1 Mile**  
**Lower**

**NJ WELLS      NJDEP3001264877**

Database:	Water Well Permit Information	Permit #:	2300008085
Well Use:	Monitoring	Activity Class:	Well Record
Date Completed:	01-15-1986	Depth (ft):	250
Capacity (gpm):	0		

**AY1789**  
**NE**  
**1/2 - 1 Mile**  
**Lower**

**NJ WELLS      NJDEP3001264876**

Database:	Water Well Permit Information	Permit #:	2300008086
Well Use:	Monitoring	Activity Class:	Permit
Date Completed:	10-22-1985	Depth (ft):	250
Capacity (gpm):	Not Reported		

**AY1790**  
**NE**  
**1/2 - 1 Mile**  
**Lower**

**NJ WELLS      NJDEP3001264875**

Database:	Water Well Permit Information	Permit #:	2300008086
Well Use:	Monitoring	Activity Class:	Well Record
Date Completed:	01-10-1986	Depth (ft):	30
Capacity (gpm):	0		

## GEOCHECK® - PHYSICAL SETTING SOURCE MAP FINDINGS

Map ID  
 Direction  
 Distance  
 Elevation

Database      EDR ID Number

**AY1791**  
**NE**  
**1/2 - 1 Mile**  
**Lower**

**NJ WELLS      NJDEP3001265238**

Database:	Water Well Permit Information	Permit #:	2300007620
Well Use:	Monitoring	Activity Class:	Well Record
Date Completed:	03-18-1984	Depth (ft):	50
Capacity (gpm):	0		

**AY1792**  
**NE**  
**1/2 - 1 Mile**  
**Lower**

**NJ WELLS      NJDEP3001265237**

Database:	Water Well Permit Information	Permit #:	2300007620
Well Use:	Monitoring	Activity Class:	Well Record
Date Completed:	03-18-1984	Depth (ft):	50
Capacity (gpm):	0		

**AY1793**  
**NE**  
**1/2 - 1 Mile**  
**Lower**

**NJ WELLS      NJDEP3001264878**

Database:	Water Well Permit Information	Permit #:	2300008085
Well Use:	Monitoring	Activity Class:	Permit
Date Completed:	10-09-1985	Depth (ft):	50
Capacity (gpm):	Not Reported		

**AY1794**  
**NE**  
**1/2 - 1 Mile**  
**Lower**

**NJ WELLS      NJDEP3001265255**

Database:	Water Well Permit Information	Permit #:	2300007598
Well Use:	Monitoring	Activity Class:	Well Record
Date Completed:	03-22-1984	Depth (ft):	33
Capacity (gpm):	0		

**AY1795**  
**NE**  
**1/2 - 1 Mile**  
**Lower**

**NJ WELLS      NJDEP3001265265**

Database:	Water Well Permit Information	Permit #:	2300007593
Well Use:	Monitoring	Activity Class:	Well Record
Date Completed:	03-16-1984	Depth (ft):	280
Capacity (gpm):	0		

## GEOCHECK® - PHYSICAL SETTING SOURCE MAP FINDINGS

Map ID  
Direction  
Distance  
Elevation

Database      EDR ID Number

**AY1796**  
**NE**  
**1/2 - 1 Mile**  
**Lower**

**NJ WELLS      NJDEP3001265264**

Database:	Water Well Permit Information	Permit #:	2300007594
Well Use:	Monitoring	Activity Class:	Permit
Date Completed:	02-15-1984	Depth (ft):	300
Capacity (gpm):	Not Reported		

**AY1797**  
**NE**  
**1/2 - 1 Mile**  
**Lower**

**NJ WELLS      NJDEP3001265263**

Database:	Water Well Permit Information	Permit #:	2300007594
Well Use:	Monitoring	Activity Class:	Well Record
Date Completed:	03-17-1984	Depth (ft):	206
Capacity (gpm):	0		

**AY1798**  
**NE**  
**1/2 - 1 Mile**  
**Lower**

**NJ WELLS      NJDEP3001265268**

Database:	Water Well Permit Information	Permit #:	2300007592
Well Use:	Monitoring	Activity Class:	Permit
Date Completed:	02-15-1984	Depth (ft):	300
Capacity (gpm):	Not Reported		

**AY1799**  
**NE**  
**1/2 - 1 Mile**  
**Lower**

**NJ WELLS      NJDEP3001265267**

Database:	Water Well Permit Information	Permit #:	2300007592
Well Use:	Monitoring	Activity Class:	Well Record
Date Completed:	03-15-1984	Depth (ft):	270
Capacity (gpm):	0		

**AY1800**  
**NE**  
**1/2 - 1 Mile**  
**Lower**

**NJ WELLS      NJDEP3001265266**

Database:	Water Well Permit Information	Permit #:	2300007593
Well Use:	Monitoring	Activity Class:	Permit
Date Completed:	02-15-1984	Depth (ft):	300
Capacity (gpm):	Not Reported		

## GEOCHECK® - PHYSICAL SETTING SOURCE MAP FINDINGS

Map ID  
 Direction  
 Distance  
 Elevation

Database      EDR ID Number

**AY1801**  
**NE**  
**1/2 - 1 Mile**  
**Lower**

**NJ WELLS      NJDEP3001265262**

Database:	Water Well Permit Information	Permit #:	2300007595
Well Use:	Monitoring	Activity Class:	Permit
Date Completed:	02-15-1984	Depth (ft):	300
Capacity (gpm):	Not Reported		

**AY1802**  
**NE**  
**1/2 - 1 Mile**  
**Lower**

**NJ WELLS      NJDEP3001265258**

Database:	Water Well Permit Information	Permit #:	2300007597
Well Use:	Monitoring	Activity Class:	Permit
Date Completed:	02-15-1984	Depth (ft):	40
Capacity (gpm):	Not Reported		

**AY1803**  
**NE**  
**1/2 - 1 Mile**  
**Lower**

**NJ WELLS      NJDEP3001265257**

Database:	Water Well Permit Information	Permit #:	2300007597
Well Use:	Monitoring	Activity Class:	Well Record
Date Completed:	03-21-1984	Depth (ft):	33
Capacity (gpm):	0		

**AY1804**  
**NE**  
**1/2 - 1 Mile**  
**Lower**

**NJ WELLS      NJDEP3001265256**

Database:	Water Well Permit Information	Permit #:	2300007598
Well Use:	Monitoring	Activity Class:	Permit
Date Completed:	02-15-1984	Depth (ft):	40
Capacity (gpm):	Not Reported		

**AY1805**  
**NE**  
**1/2 - 1 Mile**  
**Lower**

**NJ WELLS      NJDEP3001265261**

Database:	Water Well Permit Information	Permit #:	2300007595
Well Use:	Monitoring	Activity Class:	Well Record
Date Completed:	03-19-1984	Depth (ft):	37
Capacity (gpm):	0		

## GEOCHECK® - PHYSICAL SETTING SOURCE MAP FINDINGS

Map ID  
Direction  
Distance  
Elevation

Database      EDR ID Number

**AY1806**  
**NE**  
**1/2 - 1 Mile**  
**Lower**

**NJ WELLS      NJDEP3001265260**

Database:	Water Well Permit Information	Permit #:	2300007596
Well Use:	Monitoring	Activity Class:	Permit
Date Completed:	02-15-1984	Depth (ft):	40
Capacity (gpm):	Not Reported		

**AY1807**  
**NE**  
**1/2 - 1 Mile**  
**Lower**

**NJ WELLS      NJDEP3001265259**

Database:	Water Well Permit Information	Permit #:	2300007596
Well Use:	Monitoring	Activity Class:	Well Record
Date Completed:	03-20-1984	Depth (ft):	44
Capacity (gpm):	0		

**AY1808**  
**NE**  
**1/2 - 1 Mile**  
**Lower**

**NJ WELLS      NJDEP3001259859**

Database:	Water Well Permit Information	Permit #:	2300017750
Well Use:	Monitoring	Activity Class:	Permit
Date Completed:	07-24-2003 150139	Depth (ft):	100
Capacity (gpm):	0		

**AY1809**  
**NE**  
**1/2 - 1 Mile**  
**Lower**

**NJ WELLS      NJDEP3001259799**

Database:	Water Well Permit Information	Permit #:	2300017828
Well Use:	Injection	Activity Class:	Permit
Date Completed:	09-04-2003 103055	Depth (ft):	50
Capacity (gpm):	0		

**AY1810**  
**NE**  
**1/2 - 1 Mile**  
**Lower**

**NJ WELLS      NJDEP3001259798**

Database:	Water Well Permit Information	Permit #:	2300017828
Well Use:	Injection	Activity Class:	Well Record
Date Completed:	09-11-2003	Depth (ft):	19
Capacity (gpm):	0		

## GEOCHECK® - PHYSICAL SETTING SOURCE MAP FINDINGS

Map ID  
 Direction  
 Distance  
 Elevation

Database      EDR ID Number

**AY1811**  
**NE**  
**1/2 - 1 Mile**  
**Lower**

**NJ WELLS      NJDEP3001259797**

Database:	Water Well Permit Information	Permit #:	2300017829
Well Use:	Injection	Activity Class:	Permit
Date Completed:	09-04-2003 103055	Depth (ft):	50
Capacity (gpm):	0		

**AY1812**  
**NE**  
**1/2 - 1 Mile**  
**Lower**

**NJ WELLS      NJDEP3001259802**

Database:	Water Well Permit Information	Permit #:	2300017826
Well Use:	Injection	Activity Class:	Well Record
Date Completed:	09-19-2003	Depth (ft):	18
Capacity (gpm):	0		

**AY1813**  
**NE**  
**1/2 - 1 Mile**  
**Lower**

**NJ WELLS      NJDEP3001259801**

Database:	Water Well Permit Information	Permit #:	2300017827
Well Use:	Injection	Activity Class:	Permit
Date Completed:	09-04-2003 103055	Depth (ft):	50
Capacity (gpm):	0		

**AY1814**  
**NE**  
**1/2 - 1 Mile**  
**Lower**

**NJ WELLS      NJDEP3001259800**

Database:	Water Well Permit Information	Permit #:	2300017827
Well Use:	Injection	Activity Class:	Well Record
Date Completed:	09-19-2003	Depth (ft):	39
Capacity (gpm):	0		

**AY1815**  
**NE**  
**1/2 - 1 Mile**  
**Lower**

**NJ WELLS      NJDEP3001259796**

Database:	Water Well Permit Information	Permit #:	2300017829
Well Use:	Injection	Activity Class:	Well Record
Date Completed:	09-11-2003	Depth (ft):	38
Capacity (gpm):	0		

## GEOCHECK® - PHYSICAL SETTING SOURCE MAP FINDINGS

Map ID  
 Direction  
 Distance  
 Elevation

Database      EDR ID Number

**AY1816**  
**NE**  
**1/2 - 1 Mile**  
**Lower**

**NJ WELLS      NJDEP3001259792**

Database:	Water Well Permit Information	Permit #:	2300017831
Well Use:	Injection	Activity Class:	Well Record
Date Completed:	09-08-2003	Depth (ft):	35
Capacity (gpm):	0		

**AY1817**  
**NE**  
**1/2 - 1 Mile**  
**Lower**

**NJ WELLS      NJDEP3001259791**

Database:	Water Well Permit Information	Permit #:	2300017832
Well Use:	Injection	Activity Class:	Permit
Date Completed:	09-04-2003 103055	Depth (ft):	50
Capacity (gpm):	0		

**AY1818**  
**NE**  
**1/2 - 1 Mile**  
**Lower**

**NJ WELLS      NJDEP3001259790**

Database:	Water Well Permit Information	Permit #:	2300017832
Well Use:	Injection	Activity Class:	Well Record
Date Completed:	09-17-2003	Depth (ft):	23
Capacity (gpm):	0		

**AY1819**  
**NE**  
**1/2 - 1 Mile**  
**Lower**

**NJ WELLS      NJDEP3001259795**

Database:	Water Well Permit Information	Permit #:	2300017830
Well Use:	Injection	Activity Class:	Permit
Date Completed:	09-04-2003 103055	Depth (ft):	50
Capacity (gpm):	0		

**AY1820**  
**NE**  
**1/2 - 1 Mile**  
**Lower**

**NJ WELLS      NJDEP3001259794**

Database:	Water Well Permit Information	Permit #:	2300017830
Well Use:	Injection	Activity Class:	Well Record
Date Completed:	09-09-2003	Depth (ft):	35
Capacity (gpm):	0		

## GEOCHECK® - PHYSICAL SETTING SOURCE MAP FINDINGS

Map ID  
Direction  
Distance  
Elevation

Database      EDR ID Number

**AY1821**  
**NE**  
**1/2 - 1 Mile**  
**Lower**

**NJ WELLS      NJDEP3001259793**

Database:	Water Well Permit Information	Permit #:	2300017831
Well Use:	Injection	Activity Class:	Permit
Date Completed:	09-04-2003 103055	Depth (ft):	50
Capacity (gpm):	0		

**AY1822**  
**NE**  
**1/2 - 1 Mile**  
**Lower**

**NJ WELLS      NJDEP3001259803**

Database:	Water Well Permit Information	Permit #:	2300017826
Well Use:	Injection	Activity Class:	Permit
Date Completed:	09-04-2003 103055	Depth (ft):	50
Capacity (gpm):	0		

**AY1823**  
**NE**  
**1/2 - 1 Mile**  
**Lower**

**NJ WELLS      NJDEP3001259855**

Database:	Water Well Permit Information	Permit #:	2300017752
Well Use:	Monitoring	Activity Class:	Permit
Date Completed:	07-24-2003 153450	Depth (ft):	40
Capacity (gpm):	0		

**AY1824**  
**NE**  
**1/2 - 1 Mile**  
**Lower**

**NJ WELLS      NJDEP3001259854**

Database:	Water Well Permit Information	Permit #:	2300017752
Well Use:	Monitoring	Activity Class:	Well Record
Date Completed:	08-01-2003	Depth (ft):	19
Capacity (gpm):	0		

**AY1825**  
**NE**  
**1/2 - 1 Mile**  
**Lower**

**NJ WELLS      NJDEP3001259853**

Database:	Water Well Permit Information	Permit #:	2300017753
Well Use:	Monitoring	Activity Class:	Permit
Date Completed:	07-24-2003 153450	Depth (ft):	50
Capacity (gpm):	0		

## GEOCHECK® - PHYSICAL SETTING SOURCE MAP FINDINGS

Map ID  
 Direction  
 Distance  
 Elevation

Database      EDR ID Number

**AY1826**  
**NE**  
**1/2 - 1 Mile**  
**Lower**

**NJ WELLS      NJDEP3001259858**

Database:	Water Well Permit Information	Permit #:	2300017750
Well Use:	Monitoring	Activity Class:	Well Record
Date Completed:	07-31-2003	Depth (ft):	119
Capacity (gpm):	0		

**AY1827**  
**NE**  
**1/2 - 1 Mile**  
**Lower**

**NJ WELLS      NJDEP3001259857**

Database:	Water Well Permit Information	Permit #:	2300017751
Well Use:	Monitoring	Activity Class:	Permit
Date Completed:	07-24-2003 153450	Depth (ft):	40
Capacity (gpm):	0		

**AY1828**  
**NE**  
**1/2 - 1 Mile**  
**Lower**

**NJ WELLS      NJDEP3001259856**

Database:	Water Well Permit Information	Permit #:	2300017751
Well Use:	Monitoring	Activity Class:	Well Record
Date Completed:	07-31-2003	Depth (ft):	23
Capacity (gpm):	0		

**AY1829**  
**NE**  
**1/2 - 1 Mile**  
**Lower**

**NJ WELLS      NJDEP3001259852**

Database:	Water Well Permit Information	Permit #:	2300017753
Well Use:	Monitoring	Activity Class:	Well Record
Date Completed:	08-04-2003	Depth (ft):	38
Capacity (gpm):	0		

**AY1830**  
**NE**  
**1/2 - 1 Mile**  
**Lower**

**NJ WELLS      NJDEP3001259806**

Database:	Water Well Permit Information	Permit #:	2300017824
Well Use:	Injection	Activity Class:	Well Record
Date Completed:	09-17-2003	Depth (ft):	26
Capacity (gpm):	0		

## GEOCHECK® - PHYSICAL SETTING SOURCE MAP FINDINGS

Map ID  
 Direction  
 Distance  
 Elevation

Database      EDR ID Number

**AY1831**  
**NE**  
**1/2 - 1 Mile**  
**Lower**

**NJ WELLS      NJDEP3001259805**

Database:	Water Well Permit Information	Permit #:	2300017825
Well Use:	Injection	Activity Class:	Permit
Date Completed:	09-04-2003 103055	Depth (ft):	50
Capacity (gpm):	0		

**AY1832**  
**NE**  
**1/2 - 1 Mile**  
**Lower**

**NJ WELLS      NJDEP3001259804**

Database:	Water Well Permit Information	Permit #:	2300017825
Well Use:	Injection	Activity Class:	Well Record
Date Completed:	09-17-2003	Depth (ft):	45
Capacity (gpm):	0		

**AY1833**  
**NE**  
**1/2 - 1 Mile**  
**Lower**

**NJ WELLS      NJDEP3001259851**

Database:	Water Well Permit Information	Permit #:	2300017754
Well Use:	Monitoring	Activity Class:	Permit
Date Completed:	07-24-2003 153450	Depth (ft):	50
Capacity (gpm):	0		

**AY1834**  
**NE**  
**1/2 - 1 Mile**  
**Lower**

**NJ WELLS      NJDEP3001259850**

Database:	Water Well Permit Information	Permit #:	2300017754
Well Use:	Monitoring	Activity Class:	Well Record
Date Completed:	08-04-2003	Depth (ft):	38
Capacity (gpm):	0		

**AY1835**  
**NE**  
**1/2 - 1 Mile**  
**Lower**

**NJ WELLS      NJDEP3001259807**

Database:	Water Well Permit Information	Permit #:	2300017824
Well Use:	Injection	Activity Class:	Permit
Date Completed:	09-04-2003 103055	Depth (ft):	50
Capacity (gpm):	0		

## GEOCHECK® - PHYSICAL SETTING SOURCE MAP FINDINGS

Map ID  
Direction  
Distance  
Elevation

Database      EDR ID Number

**AW1836**  
**East**  
**1/2 - 1 Mile**  
**Lower**

**NJ WELLS      NJDEP3001240234**

Database:	Water Well Permit Information	Permit #:	E201002176
Well Use:	Monitoring	Activity Class:	Well Record
Date Completed:	03-23-2010	Depth (ft):	16
Capacity (gpm):	Not Reported		

**AW1837**  
**East**  
**1/2 - 1 Mile**  
**Lower**

**NJ WELLS      NJDEP3001240235**

Database:	Water Well Permit Information	Permit #:	E201002176
Well Use:	Monitoring	Activity Class:	Decommissioning
Date Completed:	09-06-2016	Depth (ft):	16
Capacity (gpm):	Not Reported		

**BK1838**  
**East**  
**1/2 - 1 Mile**  
**Lower**

**NJ WELLS      NJDEP3001240236**

Database:	Water Well Permit Information	Permit #:	E201002176
Well Use:	Monitoring	Activity Class:	Permit
Date Completed:	03-12-2010 130606	Depth (ft):	20
Capacity (gpm):	0		

**BL1839**  
**NE**  
**1/2 - 1 Mile**  
**Lower**

**NJ WELLS      NJDEP3001264289**

Database:	Water Well Permit Information	Permit #:	2300009017
Well Use:	Monitoring	Activity Class:	Well Record
Date Completed:	04-05-1988	Depth (ft):	21
Capacity (gpm):	0		

**BL1840**  
**NE**  
**1/2 - 1 Mile**  
**Lower**

**NJ WELLS      NJDEP3001264291**

Database:	Water Well Permit Information	Permit #:	2300009016
Well Use:	Monitoring	Activity Class:	Well Record
Date Completed:	04-14-1988	Depth (ft):	22
Capacity (gpm):	0		

## GEOCHECK® - PHYSICAL SETTING SOURCE MAP FINDINGS

Map ID  
 Direction  
 Distance  
 Elevation

Database      EDR ID Number

**BL1841**  
**NE**  
 1/2 - 1 Mile  
 Lower

**NJ WELLS      NJDEP3001264285**

Database:	Water Well Permit Information	Permit #:	2300009019
Well Use:	Monitoring	Activity Class:	Well Record
Date Completed:	04-15-1988	Depth (ft):	21
Capacity (gpm):	0		

**BL1842**  
**NE**  
 1/2 - 1 Mile  
 Lower

**NJ WELLS      NJDEP3001264287**

Database:	Water Well Permit Information	Permit #:	2300009018
Well Use:	Monitoring	Activity Class:	Well Record
Date Completed:	04-15-1988	Depth (ft):	21
Capacity (gpm):	0		

**BL1843**  
**NE**  
 1/2 - 1 Mile  
 Lower

**NJ WELLS      NJDEP3001265492**

Database:	Water Well Permit Information	Permit #:	2300007209
Well Use:	Monitoring	Activity Class:	Well Record
Date Completed:	06-21-1982	Depth (ft):	40
Capacity (gpm):	0		

**BL1844**  
**NE**  
 1/2 - 1 Mile  
 Lower

**NJ WELLS      NJDEP3001265494**

Database:	Water Well Permit Information	Permit #:	2300007208
Well Use:	Monitoring	Activity Class:	Well Record
Date Completed:	06-23-1982	Depth (ft):	38
Capacity (gpm):	0		

**BL1845**  
**NE**  
 1/2 - 1 Mile  
 Lower

**NJ WELLS      NJDEP3001264293**

Database:	Water Well Permit Information	Permit #:	2300009015
Well Use:	Monitoring	Activity Class:	Well Record
Date Completed:	03-13-1988	Depth (ft):	21
Capacity (gpm):	0		

## GEOCHECK® - PHYSICAL SETTING SOURCE MAP FINDINGS

Map ID  
 Direction  
 Distance  
 Elevation

Database      EDR ID Number

**BL1846**  
**NE**  
 1/2 - 1 Mile  
 Lower

**NJ WELLS      NJDEP3001264927**

Database:	Water Well Permit Information	Permit #:	2300008025
Well Use:	Monitoring	Activity Class:	Well Record
Date Completed:	08-24-1985	Depth (ft):	250
Capacity (gpm):	0		

**BB1847**  
**SSE**  
 1/2 - 1 Mile  
 Lower

**NJ WELLS      NJDEP3001235915**

Database:	Water Well Permit Information	Permit #:	E201404871
Well Use:	Monitoring	Activity Class:	Permit
Date Completed:	04-22-2014 093755	Depth (ft):	30
Capacity (gpm):	0		

**BJ1848**  
**SSW**  
 1/2 - 1 Mile  
 Lower

**NJ WELLS      NJDEP3001238154**

Database:	Water Well Permit Information	Permit #:	E201210898
Well Use:	Monitoring	Activity Class:	Well Record
Date Completed:	07-26-2012	Depth (ft):	20
Capacity (gpm):	Not Reported		

**BK1849**  
**East**  
 1/2 - 1 Mile  
 Lower

**NJ WELLS      NJDEP3001240231**

Database:	Water Well Permit Information	Permit #:	E201002177
Well Use:	Monitoring	Activity Class:	Well Record
Date Completed:	03-23-2010	Depth (ft):	16
Capacity (gpm):	Not Reported		

**BK1850**  
**East**  
 1/2 - 1 Mile  
 Lower

**NJ WELLS      NJDEP3001240232**

Database:	Water Well Permit Information	Permit #:	E201002177
Well Use:	Monitoring	Activity Class:	Decommissioning
Date Completed:	09-06-2016	Depth (ft):	16
Capacity (gpm):	Not Reported		

## GEOCHECK® - PHYSICAL SETTING SOURCE MAP FINDINGS

Map ID  
Direction  
Distance  
Elevation

Database      EDR ID Number

**BD1851**  
**ENE**  
**1/2 - 1 Mile**  
**Lower**

**NJ WELLS      NJDEP3001260975**

Database:	Water Well Permit Information	Permit #:	2300015274
Well Use:	Monitoring	Activity Class:	Permit
Date Completed:	01-14-1999	Depth (ft):	50
Capacity (gpm):	0		

**BD1852**  
**ENE**  
**1/2 - 1 Mile**  
**Lower**

**NJ WELLS      NJDEP3001260974**

Database:	Water Well Permit Information	Permit #:	2300015274
Well Use:	Monitoring	Activity Class:	Well Record
Date Completed:	02-15-1999 183442	Depth (ft):	25
Capacity (gpm):	Not Reported		

**BD1853**  
**ENE**  
**1/2 - 1 Mile**  
**Lower**

**NJ WELLS      NJDEP3001260973**

Database:	Water Well Permit Information	Permit #:	2300015275
Well Use:	Monitoring	Activity Class:	Permit
Date Completed:	01-14-1999	Depth (ft):	50
Capacity (gpm):	0		

**BD1854**  
**ENE**  
**1/2 - 1 Mile**  
**Lower**

**NJ WELLS      NJDEP3001261084**

Database:	Water Well Permit Information	Permit #:	2300015127
Well Use:	Monitoring	Activity Class:	Permit
Date Completed:	09-14-1998	Depth (ft):	25
Capacity (gpm):	0		

**BD1855**  
**ENE**  
**1/2 - 1 Mile**  
**Lower**

**NJ WELLS      NJDEP3001261083**

Database:	Water Well Permit Information	Permit #:	2300015127
Well Use:	Monitoring	Activity Class:	Well Record
Date Completed:	10-01-1998 183059	Depth (ft):	22
Capacity (gpm):	0		

## GEOCHECK® - PHYSICAL SETTING SOURCE MAP FINDINGS

Map ID  
 Direction  
 Distance  
 Elevation

Database      EDR ID Number

**BD1856**  
**ENE**  
**1/2 - 1 Mile**  
**Lower**

**NJ WELLS      NJDEP3001261082**

Database:	Water Well Permit Information	Permit #:	2300015128
Well Use:	Monitoring	Activity Class:	Permit
Date Completed:	09-14-1998	Depth (ft):	25
Capacity (gpm):	0		

**BD1857**  
**ENE**  
**1/2 - 1 Mile**  
**Lower**

**NJ WELLS      NJDEP3001260972**

Database:	Water Well Permit Information	Permit #:	2300015275
Well Use:	Monitoring	Activity Class:	Well Record
Date Completed:	02-15-1999 183444	Depth (ft):	25
Capacity (gpm):	Not Reported		

**BD1858**  
**ENE**  
**1/2 - 1 Mile**  
**Lower**

**NJ WELLS      NJDEP3001260968**

Database:	Water Well Permit Information	Permit #:	2300015277
Well Use:	Monitoring	Activity Class:	Well Record
Date Completed:	02-16-1999 183449	Depth (ft):	25
Capacity (gpm):	Not Reported		

**BD1859**  
**ENE**  
**1/2 - 1 Mile**  
**Lower**

**NJ WELLS      NJDEP3001260872**

Database:	Water Well Permit Information	Permit #:	2300015494
Well Use:	Boring/Individual	Activity Class:	Permit
Date Completed:	06-11-1999	Depth (ft):	30
Capacity (gpm):	0		

**BD1860**  
**ENE**  
**1/2 - 1 Mile**  
**Lower**

**NJ WELLS      NJDEP3001260871**

Database:	Water Well Permit Information	Permit #:	2300015494
Well Use:	Boring/Individual	Activity Class:	Well Record
Date Completed:	10-19-1999 184528	Depth (ft):	32
Capacity (gpm):	Not Reported		

## GEOCHECK® - PHYSICAL SETTING SOURCE MAP FINDINGS

Map ID  
 Direction  
 Distance  
 Elevation

Database      EDR ID Number

**BD1861**  
**ENE**  
**1/2 - 1 Mile**  
**Lower**

**NJ WELLS      NJDEP3001260971**

Database:	Water Well Permit Information	Permit #:	2300015276
Well Use:	Monitoring	Activity Class:	Permit
Date Completed:	01-14-1999	Depth (ft):	50
Capacity (gpm):	0		

**BD1862**  
**ENE**  
**1/2 - 1 Mile**  
**Lower**

**NJ WELLS      NJDEP3001260970**

Database:	Water Well Permit Information	Permit #:	2300015276
Well Use:	Monitoring	Activity Class:	Well Record
Date Completed:	02-15-1999 183446	Depth (ft):	25
Capacity (gpm):	Not Reported		

**BD1863**  
**ENE**  
**1/2 - 1 Mile**  
**Lower**

**NJ WELLS      NJDEP3001260969**

Database:	Water Well Permit Information	Permit #:	2300015277
Well Use:	Monitoring	Activity Class:	Permit
Date Completed:	01-14-1999	Depth (ft):	50
Capacity (gpm):	0		

**BD1864**  
**ENE**  
**1/2 - 1 Mile**  
**Lower**

**NJ WELLS      NJDEP3001261085**

Database:	Water Well Permit Information	Permit #:	2300015126
Well Use:	Monitoring	Activity Class:	Well Record
Date Completed:	10-01-1998 183057	Depth (ft):	22
Capacity (gpm):	0		

**BD1865**  
**ENE**  
**1/2 - 1 Mile**  
**Lower**

**NJ WELLS      NJDEP3001261099**

Database:	Water Well Permit Information	Permit #:	2300015100
Well Use:	Monitoring	Activity Class:	Permit
Date Completed:	08-12-1998	Depth (ft):	25
Capacity (gpm):	0		

## GEOCHECK® - PHYSICAL SETTING SOURCE MAP FINDINGS

Map ID  
 Direction  
 Distance  
 Elevation

Database      EDR ID Number

**BD1866**  
**ENE**  
**1/2 - 1 Mile**  
**Lower**

**NJ WELLS      NJDEP3001261098**

Database:	Water Well Permit Information	Permit #:	2300015100
Well Use:	Monitoring	Activity Class:	Decommissioning
Date Completed:	02-11-2009	Depth (ft):	19
Capacity (gpm):	0		

**BD1867**  
**ENE**  
**1/2 - 1 Mile**  
**Lower**

**NJ WELLS      NJDEP3001261097**

Database:	Water Well Permit Information	Permit #:	2300015100
Well Use:	Monitoring	Activity Class:	Well Record
Date Completed:	09-14-1998 152150	Depth (ft):	19
Capacity (gpm):	0		

**BD1868**  
**ENE**  
**1/2 - 1 Mile**  
**Lower**

**NJ WELLS      NJDEP3001261113**

Database:	Water Well Permit Information	Permit #:	2300015068
Well Use:	Monitoring	Activity Class:	Well Record
Date Completed:	09-15-1998 182901	Depth (ft):	19
Capacity (gpm):	0		

**BD1869**  
**ENE**  
**1/2 - 1 Mile**  
**Lower**

**NJ WELLS      NJDEP3001261112**

Database:	Water Well Permit Information	Permit #:	2300015069
Well Use:	Monitoring	Activity Class:	Permit
Date Completed:	07-22-1998	Depth (ft):	50
Capacity (gpm):	0		

**BD1870**  
**ENE**  
**1/2 - 1 Mile**  
**Lower**

**NJ WELLS      NJDEP3001261111**

Database:	Water Well Permit Information	Permit #:	2300015069
Well Use:	Monitoring	Activity Class:	Well Record
Date Completed:	09-14-1998 182903	Depth (ft):	17
Capacity (gpm):	0		

## GEOCHECK® - PHYSICAL SETTING SOURCE MAP FINDINGS

Map ID  
 Direction  
 Distance  
 Elevation

Database      EDR ID Number

**BD1871**  
**ENE**  
**1/2 - 1 Mile**  
**Lower**

**NJ WELLS      NJDEP3001261092**

Database:	Water Well Permit Information	Permit #:	2300015123
Well Use:	Monitoring	Activity Class:	Permit
Date Completed:	09-14-1998	Depth (ft):	25
Capacity (gpm):	0		

**BD1872**  
**ENE**  
**1/2 - 1 Mile**  
**Lower**

**NJ WELLS      NJDEP3001261088**

Database:	Water Well Permit Information	Permit #:	2300015125
Well Use:	Monitoring	Activity Class:	Permit
Date Completed:	09-14-1998	Depth (ft):	25
Capacity (gpm):	0		

**BD1873**  
**ENE**  
**1/2 - 1 Mile**  
**Lower**

**NJ WELLS      NJDEP3001261087**

Database:	Water Well Permit Information	Permit #:	2300015125
Well Use:	Monitoring	Activity Class:	Well Record
Date Completed:	09-29-1998 183050	Depth (ft):	25
Capacity (gpm):	0		

**BD1874**  
**ENE**  
**1/2 - 1 Mile**  
**Lower**

**NJ WELLS      NJDEP3001261086**

Database:	Water Well Permit Information	Permit #:	2300015126
Well Use:	Monitoring	Activity Class:	Permit
Date Completed:	09-14-1998	Depth (ft):	25
Capacity (gpm):	0		

**BD1875**  
**ENE**  
**1/2 - 1 Mile**  
**Lower**

**NJ WELLS      NJDEP3001261091**

Database:	Water Well Permit Information	Permit #:	2300015123
Well Use:	Monitoring	Activity Class:	Well Record
Date Completed:	09-30-1998 183045	Depth (ft):	24
Capacity (gpm):	0		

## GEOCHECK® - PHYSICAL SETTING SOURCE MAP FINDINGS

Map ID  
 Direction  
 Distance  
 Elevation

Database      EDR ID Number

**BD1876**  
**ENE**  
**1/2 - 1 Mile**  
**Lower**

**NJ WELLS      NJDEP3001261090**

Database:	Water Well Permit Information	Permit #:	2300015124
Well Use:	Monitoring	Activity Class:	Permit
Date Completed:	09-14-1998	Depth (ft):	25
Capacity (gpm):	0		

**BD1877**  
**ENE**  
**1/2 - 1 Mile**  
**Lower**

**NJ WELLS      NJDEP3001261089**

Database:	Water Well Permit Information	Permit #:	2300015124
Well Use:	Monitoring	Activity Class:	Well Record
Date Completed:	09-29-1998 183048	Depth (ft):	25
Capacity (gpm):	0		

**BD1878**  
**ENE**  
**1/2 - 1 Mile**  
**Lower**

**NJ WELLS      NJDEP3001260604**

Database:	Water Well Permit Information	Permit #:	2300016149
Well Use:	Monitoring	Activity Class:	Permit
Date Completed:	10-03-2000	Depth (ft):	20
Capacity (gpm):	0		

**BD1879**  
**ENE**  
**1/2 - 1 Mile**  
**Lower**

**NJ WELLS      NJDEP3001260190**

Database:	Water Well Permit Information	Permit #:	2300017123
Well Use:	Piezometer	Activity Class:	Well Record
Date Completed:	05-07-2002 193837	Depth (ft):	10
Capacity (gpm):	Not Reported		

**BD1880**  
**ENE**  
**1/2 - 1 Mile**  
**Lower**

**NJ WELLS      NJDEP3001260189**

Database:	Water Well Permit Information	Permit #:	2300017124
Well Use:	Piezometer	Activity Class:	Permit
Date Completed:	05-06-2002	Depth (ft):	15
Capacity (gpm):	0		

## GEOCHECK® - PHYSICAL SETTING SOURCE MAP FINDINGS

Map ID  
 Direction  
 Distance  
 Elevation

Database      EDR ID Number

**BD1881**  
**ENE**  
**1/2 - 1 Mile**  
**Lower**

**NJ WELLS      NJDEP3001260188**

Database:	Water Well Permit Information	Permit #:	2300017124
Well Use:	Piezometer	Activity Class:	Well Record
Date Completed:	05-07-2002 193840	Depth (ft):	10
Capacity (gpm):	Not Reported		

**BD1882**  
**ENE**  
**1/2 - 1 Mile**  
**Lower**

**NJ WELLS      NJDEP3001260540**

Database:	Water Well Permit Information	Permit #:	2300016360
Well Use:	Injection	Activity Class:	Decommissioning
Date Completed:	10-27-2008	Depth (ft):	65
Capacity (gpm):	Not Reported		

**BD1883**  
**ENE**  
**1/2 - 1 Mile**  
**Lower**

**NJ WELLS      NJDEP3001260539**

Database:	Water Well Permit Information	Permit #:	2300016360
Well Use:	Injection	Activity Class:	Well Record
Date Completed:	01-15-2001 185337	Depth (ft):	65
Capacity (gpm):	Not Reported		

**BD1884**  
**ENE**  
**1/2 - 1 Mile**  
**Lower**

**NJ WELLS      NJDEP3001260191**

Database:	Water Well Permit Information	Permit #:	2300017123
Well Use:	Piezometer	Activity Class:	Permit
Date Completed:	05-06-2002	Depth (ft):	15
Capacity (gpm):	0		

**BD1885**  
**ENE**  
**1/2 - 1 Mile**  
**Lower**

**NJ WELLS      NJDEP3001260187**

Database:	Water Well Permit Information	Permit #:	2300017125
Well Use:	Piezometer	Activity Class:	Permit
Date Completed:	05-06-2002	Depth (ft):	15
Capacity (gpm):	0		

## GEOCHECK® - PHYSICAL SETTING SOURCE MAP FINDINGS

Map ID  
Direction  
Distance  
Elevation

Database      EDR ID Number

**BD1886**  
**ENE**  
**1/2 - 1 Mile**  
**Lower**

**NJ WELLS      NJDEP3001260129**

Database:	Water Well Permit Information	Permit #:	2300017239
Well Use:	Monitoring	Activity Class:	Permit
Date Completed:	07-23-2002	Depth (ft):	20
Capacity (gpm):	0		

**BD1887**  
**ENE**  
**1/2 - 1 Mile**  
**Lower**

**NJ WELLS      NJDEP3001260128**

Database:	Water Well Permit Information	Permit #:	2300017239
Well Use:	Monitoring	Activity Class:	Well Record
Date Completed:	08-06-2002	Depth (ft):	23
Capacity (gpm):	0		

**BD1888**  
**ENE**  
**1/2 - 1 Mile**  
**Lower**

**NJ WELLS      NJDEP3001260127**

Database:	Water Well Permit Information	Permit #:	2300017240
Well Use:	Monitoring	Activity Class:	Permit
Date Completed:	07-23-2002	Depth (ft):	20
Capacity (gpm):	0		

**BD1889**  
**ENE**  
**1/2 - 1 Mile**  
**Lower**

**NJ WELLS      NJDEP3001260186**

Database:	Water Well Permit Information	Permit #:	2300017125
Well Use:	Piezometer	Activity Class:	Well Record
Date Completed:	05-07-2002 193842	Depth (ft):	10
Capacity (gpm):	Not Reported		

**BD1890**  
**ENE**  
**1/2 - 1 Mile**  
**Lower**

**NJ WELLS      NJDEP3001260131**

Database:	Water Well Permit Information	Permit #:	2300017238
Well Use:	Monitoring	Activity Class:	Permit
Date Completed:	07-23-2002	Depth (ft):	20
Capacity (gpm):	0		

## GEOCHECK® - PHYSICAL SETTING SOURCE MAP FINDINGS

Map ID  
 Direction  
 Distance  
 Elevation

Database      EDR ID Number

**BD1891**  
**ENE**  
**1/2 - 1 Mile**  
**Lower**

**NJ WELLS      NJDEP3001260130**

Database:	Water Well Permit Information	Permit #:	2300017238
Well Use:	Monitoring	Activity Class:	Well Record
Date Completed:	08-06-2002	Depth (ft):	23
Capacity (gpm):	0		

**BD1892**  
**ENE**  
**1/2 - 1 Mile**  
**Lower**

**NJ WELLS      NJDEP3001260541**

Database:	Water Well Permit Information	Permit #:	2300016360
Well Use:	Injection	Activity Class:	Permit
Date Completed:	12-19-2000	Depth (ft):	65
Capacity (gpm):	0		

**BD1893**  
**ENE**  
**1/2 - 1 Mile**  
**Lower**

**NJ WELLS      NJDEP3001260588**

Database:	Water Well Permit Information	Permit #:	2300016190
Well Use:	Boring/Individual	Activity Class:	Well Record
Date Completed:	11-13-2000 190942	Depth (ft):	38
Capacity (gpm):	Not Reported		

**BD1894**  
**ENE**  
**1/2 - 1 Mile**  
**Lower**

**NJ WELLS      NJDEP3001260550**

Database:	Water Well Permit Information	Permit #:	2300016356
Well Use:	Injection	Activity Class:	Permit
Date Completed:	12-19-2000	Depth (ft):	65
Capacity (gpm):	0		

**BD1895**  
**ENE**  
**1/2 - 1 Mile**  
**Lower**

**NJ WELLS      NJDEP3001260549**

Database:	Water Well Permit Information	Permit #:	2300016356
Well Use:	Injection	Activity Class:	Well Record
Date Completed:	01-18-2001 185326	Depth (ft):	65
Capacity (gpm):	Not Reported		

## GEOCHECK® - PHYSICAL SETTING SOURCE MAP FINDINGS

Map ID  
Direction  
Distance  
Elevation

Database      EDR ID Number

**BD1896**  
**ENE**  
**1/2 - 1 Mile**  
**Lower**

**NJ WELLS      NJDEP3001260603**

Database:	Water Well Permit Information	Permit #:	2300016149
Well Use:	Monitoring	Activity Class:	Well Record
Date Completed:	10-09-2000 190841	Depth (ft):	16
Capacity (gpm):	Not Reported		

**BD1897**  
**ENE**  
**1/2 - 1 Mile**  
**Lower**

**NJ WELLS      NJDEP3001260590**

Database:	Water Well Permit Information	Permit #:	2300016190
Well Use:	Boring/Individual	Activity Class:	Permit
Date Completed:	10-24-2000	Depth (ft):	45
Capacity (gpm):	0		

**BD1898**  
**ENE**  
**1/2 - 1 Mile**  
**Lower**

**NJ WELLS      NJDEP3001260589**

Database:	Water Well Permit Information	Permit #:	2300016190
Well Use:	Boring/Individual	Activity Class:	Decommissioning
Date Completed:	11-13-2000	Depth (ft):	38
Capacity (gpm):	Not Reported		

**BD1899**  
**ENE**  
**1/2 - 1 Mile**  
**Lower**

**NJ WELLS      NJDEP3001260548**

Database:	Water Well Permit Information	Permit #:	2300016357
Well Use:	Injection	Activity Class:	Permit
Date Completed:	12-19-2000	Depth (ft):	65
Capacity (gpm):	0		

**BD1900**  
**ENE**  
**1/2 - 1 Mile**  
**Lower**

**NJ WELLS      NJDEP3001260544**

Database:	Water Well Permit Information	Permit #:	2300016359
Well Use:	Injection	Activity Class:	Permit
Date Completed:	12-19-2000	Depth (ft):	65
Capacity (gpm):	0		

## GEOCHECK® - PHYSICAL SETTING SOURCE MAP FINDINGS

Map ID  
 Direction  
 Distance  
 Elevation

Database      EDR ID Number

**BD1901**  
**ENE**  
**1/2 - 1 Mile**  
**Lower**

**NJ WELLS      NJDEP3001260543**

Database:	Water Well Permit Information	Permit #:	2300016359
Well Use:	Injection	Activity Class:	Decommissioning
Date Completed:	10-27-2008	Depth (ft):	65
Capacity (gpm):	Not Reported		

**BD1902**  
**ENE**  
**1/2 - 1 Mile**  
**Lower**

**NJ WELLS      NJDEP3001260542**

Database:	Water Well Permit Information	Permit #:	2300016359
Well Use:	Injection	Activity Class:	Well Record
Date Completed:	01-19-2001 185335	Depth (ft):	65
Capacity (gpm):	Not Reported		

**BD1903**  
**ENE**  
**1/2 - 1 Mile**  
**Lower**

**NJ WELLS      NJDEP3001260547**

Database:	Water Well Permit Information	Permit #:	2300016357
Well Use:	Injection	Activity Class:	Well Record
Date Completed:	01-17-2001 185330	Depth (ft):	35
Capacity (gpm):	Not Reported		

**BD1904**  
**ENE**  
**1/2 - 1 Mile**  
**Lower**

**NJ WELLS      NJDEP3001260546**

Database:	Water Well Permit Information	Permit #:	2300016358
Well Use:	Injection	Activity Class:	Permit
Date Completed:	12-19-2000	Depth (ft):	65
Capacity (gpm):	0		

**BD1905**  
**ENE**  
**1/2 - 1 Mile**  
**Lower**

**NJ WELLS      NJDEP3001260545**

Database:	Water Well Permit Information	Permit #:	2300016358
Well Use:	Injection	Activity Class:	Well Record
Date Completed:	01-16-2001 185332	Depth (ft):	65
Capacity (gpm):	Not Reported		

## GEOCHECK® - PHYSICAL SETTING SOURCE MAP FINDINGS

Map ID  
Direction  
Distance  
Elevation

Database      EDR ID Number

**BD1906**  
**ENE**  
**1/2 - 1 Mile**  
**Lower**

**NJ WELLS      NJDEP3001261114**

Database:	Water Well Permit Information	Permit #:	2300015068
Well Use:	Monitoring	Activity Class:	Permit
Date Completed:	07-22-1998	Depth (ft):	50
Capacity (gpm):	0		

**BD1907**  
**ENE**  
**1/2 - 1 Mile**  
**Lower**

**NJ WELLS      NJDEP3001263182**

Database:	Water Well Permit Information	Permit #:	2300010942
Well Use:	Monitoring	Activity Class:	Permit
Date Completed:	05-16-1991	Depth (ft):	30
Capacity (gpm):	Not Reported		

**BD1908**  
**ENE**  
**1/2 - 1 Mile**  
**Lower**

**NJ WELLS      NJDEP3001262883**

Database:	Water Well Permit Information	Permit #:	2300011340
Well Use:	Monitoring	Activity Class:	Permit
Date Completed:	01-02-1992	Depth (ft):	15
Capacity (gpm):	Not Reported		

**BD1909**  
**ENE**  
**1/2 - 1 Mile**  
**Lower**

**NJ WELLS      NJDEP3001262882**

Database:	Water Well Permit Information	Permit #:	2300011340
Well Use:	Monitoring	Activity Class:	Decommissioning
Date Completed:	05-13-1994	Depth (ft):	19
Capacity (gpm):	Not Reported		

**BD1910**  
**ENE**  
**1/2 - 1 Mile**  
**Lower**

**NJ WELLS      NJDEP3001263185**

Database:	Water Well Permit Information	Permit #:	2300010939
Well Use:	Monitoring	Activity Class:	Permit
Date Completed:	05-16-1991	Depth (ft):	30
Capacity (gpm):	Not Reported		

## GEOCHECK® - PHYSICAL SETTING SOURCE MAP FINDINGS

Map ID  
Direction  
Distance  
Elevation

Database      EDR ID Number

**BD1911**  
**ENE**  
**1/2 - 1 Mile**  
**Lower**

**NJ WELLS      NJDEP3001263184**

Database:	Water Well Permit Information	Permit #:	2300010940
Well Use:	Monitoring	Activity Class:	Permit
Date Completed:	05-16-1991	Depth (ft):	30
Capacity (gpm):	Not Reported		

**BD1912**  
**ENE**  
**1/2 - 1 Mile**  
**Lower**

**NJ WELLS      NJDEP3001263183**

Database:	Water Well Permit Information	Permit #:	2300010941
Well Use:	Monitoring	Activity Class:	Permit
Date Completed:	05-16-1991	Depth (ft):	30
Capacity (gpm):	Not Reported		

**BD1913**  
**ENE**  
**1/2 - 1 Mile**  
**Lower**

**NJ WELLS      NJDEP3001262881**

Database:	Water Well Permit Information	Permit #:	2300011340
Well Use:	Monitoring	Activity Class:	Well Record
Date Completed:	02-27-1992 141727	Depth (ft):	19
Capacity (gpm):	Not Reported		

**BD1914**  
**ENE**  
**1/2 - 1 Mile**  
**Lower**

**NJ WELLS      NJDEP3001262877**

Database:	Water Well Permit Information	Permit #:	2300011343
Well Use:	Monitoring	Activity Class:	Permit
Date Completed:	01-07-1992	Depth (ft):	15
Capacity (gpm):	Not Reported		

**BD1915**  
**ENE**  
**1/2 - 1 Mile**  
**Lower**

**NJ WELLS      NJDEP3001262876**

Database:	Water Well Permit Information	Permit #:	2300011343
Well Use:	Monitoring	Activity Class:	Decommissioning
Date Completed:	05-13-1994	Depth (ft):	15
Capacity (gpm):	Not Reported		

## GEOCHECK® - PHYSICAL SETTING SOURCE MAP FINDINGS

Map ID  
Direction  
Distance  
Elevation

Database      EDR ID Number

**BD1916**  
**ENE**  
**1/2 - 1 Mile**  
**Lower**

**NJ WELLS      NJDEP3001262875**

Database:	Water Well Permit Information	Permit #:	2300011343
Well Use:	Monitoring	Activity Class:	Well Record
Date Completed:	02-27-1992 141735	Depth (ft):	15
Capacity (gpm):	Not Reported		

**BD1917**  
**ENE**  
**1/2 - 1 Mile**  
**Lower**

**NJ WELLS      NJDEP3001262880**

Database:	Water Well Permit Information	Permit #:	2300011341
Well Use:	Monitoring	Activity Class:	Permit
Date Completed:	01-02-1992	Depth (ft):	15
Capacity (gpm):	Not Reported		

**BD1918**  
**ENE**  
**1/2 - 1 Mile**  
**Lower**

**NJ WELLS      NJDEP3001262879**

Database:	Water Well Permit Information	Permit #:	2300011341
Well Use:	Monitoring	Activity Class:	Decommissioning
Date Completed:	05-13-1994	Depth (ft):	14
Capacity (gpm):	Not Reported		

**BD1919**  
**ENE**  
**1/2 - 1 Mile**  
**Lower**

**NJ WELLS      NJDEP3001262878**

Database:	Water Well Permit Information	Permit #:	2300011341
Well Use:	Monitoring	Activity Class:	Well Record
Date Completed:	02-27-1992 141732	Depth (ft):	14
Capacity (gpm):	Not Reported		

**BD1920**  
**ENE**  
**1/2 - 1 Mile**  
**Lower**

**NJ WELLS      NJDEP3001263186**

Database:	Water Well Permit Information	Permit #:	2300010938
Well Use:	Monitoring	Activity Class:	Well Record
Date Completed:	07-09-1991 135705	Depth (ft):	20
Capacity (gpm):	Not Reported		

## GEOCHECK® - PHYSICAL SETTING SOURCE MAP FINDINGS

Map ID  
 Direction  
 Distance  
 Elevation

Database      EDR ID Number

**BD1921**  
**ENE**  
**1/2 - 1 Mile**  
**Lower**

**NJ WELLS      NJDEP3001263212**

Database:	Water Well Permit Information	Permit #:	2300010910
Well Use:	Monitoring	Activity Class:	Permit
Date Completed:	05-02-1991	Depth (ft):	25
Capacity (gpm):	Not Reported		

**BD1922**  
**ENE**  
**1/2 - 1 Mile**  
**Lower**

**NJ WELLS      NJDEP3001263211**

Database:	Water Well Permit Information	Permit #:	2300010910
Well Use:	Monitoring	Activity Class:	Well Record
Date Completed:	05-06-1991 135539	Depth (ft):	18
Capacity (gpm):	Not Reported		

**BD1923**  
**ENE**  
**1/2 - 1 Mile**  
**Lower**

**NJ WELLS      NJDEP3001263210**

Database:	Water Well Permit Information	Permit #:	2300010911
Well Use:	Monitoring	Activity Class:	Permit
Date Completed:	05-02-1991	Depth (ft):	25
Capacity (gpm):	Not Reported		

**BD1924**  
**ENE**  
**1/2 - 1 Mile**  
**Lower**

**NJ WELLS      NJDEP3001265563**

Database:	Water Well Permit Information	Permit #:	2300007087
Well Use:	Industrial	Activity Class:	Permit
Date Completed:	11-10-1981	Depth (ft):	300
Capacity (gpm):	65		

**BD1925**  
**ENE**  
**1/2 - 1 Mile**  
**Lower**

**NJ WELLS      NJDEP3001263246**

Database:	Water Well Permit Information	Permit #:	2300010840
Well Use:	Monitoring	Activity Class:	Permit
Date Completed:	03-26-1991	Depth (ft):	20
Capacity (gpm):	Not Reported		

## GEOCHECK® - PHYSICAL SETTING SOURCE MAP FINDINGS

Map ID  
 Direction  
 Distance  
 Elevation

Database      EDR ID Number

**BD1926**  
**ENE**  
**1/2 - 1 Mile**  
**Lower**

**NJ WELLS      NJDEP3001263245**

Database:	Water Well Permit Information	Permit #:	2300010840
Well Use:	Monitoring	Activity Class:	Well Record
Date Completed:	05-29-1991 135224	Depth (ft):	19
Capacity (gpm):	Not Reported		

**BD1927**  
**ENE**  
**1/2 - 1 Mile**  
**Lower**

**NJ WELLS      NJDEP3001263209**

Database:	Water Well Permit Information	Permit #:	2300010911
Well Use:	Monitoring	Activity Class:	Well Record
Date Completed:	05-06-1991 135545	Depth (ft):	15
Capacity (gpm):	Not Reported		

**BD1928**  
**ENE**  
**1/2 - 1 Mile**  
**Lower**

**NJ WELLS      NJDEP3001263189**

Database:	Water Well Permit Information	Permit #:	2300010937
Well Use:	Monitoring	Activity Class:	Permit
Date Completed:	05-16-1991	Depth (ft):	30
Capacity (gpm):	Not Reported		

**BD1929**  
**ENE**  
**1/2 - 1 Mile**  
**Lower**

**NJ WELLS      NJDEP3001263188**

Database:	Water Well Permit Information	Permit #:	2300010937
Well Use:	Monitoring	Activity Class:	Well Record
Date Completed:	07-01-1991 135659	Depth (ft):	10
Capacity (gpm):	Not Reported		

**BD1930**  
**ENE**  
**1/2 - 1 Mile**  
**Lower**

**NJ WELLS      NJDEP3001263187**

Database:	Water Well Permit Information	Permit #:	2300010938
Well Use:	Monitoring	Activity Class:	Permit
Date Completed:	05-16-1991	Depth (ft):	30
Capacity (gpm):	Not Reported		

## GEOCHECK® - PHYSICAL SETTING SOURCE MAP FINDINGS

Map ID  
Direction  
Distance  
Elevation

Database      EDR ID Number

**BD1931**  
**ENE**  
**1/2 - 1 Mile**  
**Lower**

**NJ WELLS      NJDEP3001263208**

Database:	Water Well Permit Information	Permit #:	2300010912
Well Use:	Monitoring	Activity Class:	Permit
Date Completed:	05-02-1991	Depth (ft):	25
Capacity (gpm):	Not Reported		

**BD1932**  
**ENE**  
**1/2 - 1 Mile**  
**Lower**

**NJ WELLS      NJDEP3001263207**

Database:	Water Well Permit Information	Permit #:	2300010912
Well Use:	Monitoring	Activity Class:	Well Record
Date Completed:	05-06-1991 135549	Depth (ft):	15
Capacity (gpm):	Not Reported		

**BD1933**  
**ENE**  
**1/2 - 1 Mile**  
**Lower**

**NJ WELLS      NJDEP3001263190**

Database:	Water Well Permit Information	Permit #:	2300010936
Well Use:	Boring/Individual	Activity Class:	Permit
Date Completed:	05-16-1991	Depth (ft):	50
Capacity (gpm):	Not Reported		

**BD1934**  
**ENE**  
**1/2 - 1 Mile**  
**Lower**

**NJ WELLS      NJDEP3001262845**

Database:	Water Well Permit Information	Permit #:	2300011368
Well Use:	Monitoring	Activity Class:	Permit
Date Completed:	01-21-1992	Depth (ft):	20
Capacity (gpm):	Not Reported		

**BD1935**  
**ENE**  
**1/2 - 1 Mile**  
**Lower**

**NJ WELLS      NJDEP3001261488**

Database:	Water Well Permit Information	Permit #:	2300014070
Well Use:	Piezometer	Activity Class:	Well Record
Date Completed:	06-28-1996 174852	Depth (ft):	42
Capacity (gpm):	0		

## GEOCHECK® - PHYSICAL SETTING SOURCE MAP FINDINGS

Map ID  
Direction  
Distance  
Elevation

Database      EDR ID Number

**BD1936**  
**ENE**  
**1/2 - 1 Mile**  
**Lower**

**NJ WELLS      NJDEP3001261487**

Database:	Water Well Permit Information	Permit #:	2300014071
Well Use:	Piezometer	Activity Class:	Permit
Date Completed:	06-07-1996	Depth (ft):	30
Capacity (gpm):	Not Reported		

**BD1937**  
**ENE**  
**1/2 - 1 Mile**  
**Lower**

**NJ WELLS      NJDEP3001261486**

Database:	Water Well Permit Information	Permit #:	2300014072
Well Use:	Piezometer	Activity Class:	Permit
Date Completed:	06-07-1996	Depth (ft):	30
Capacity (gpm):	Not Reported		

**BD1938**  
**ENE**  
**1/2 - 1 Mile**  
**Lower**

**NJ WELLS      NJDEP3001261491**

Database:	Water Well Permit Information	Permit #:	2300014069
Well Use:	Piezometer	Activity Class:	Permit
Date Completed:	06-07-1996	Depth (ft):	30
Capacity (gpm):	Not Reported		

**BD1939**  
**ENE**  
**1/2 - 1 Mile**  
**Lower**

**NJ WELLS      NJDEP3001261490**

Database:	Water Well Permit Information	Permit #:	2300014069
Well Use:	Piezometer	Activity Class:	Well Record
Date Completed:	06-28-1996 174850	Depth (ft):	33
Capacity (gpm):	0		

**BD1940**  
**ENE**  
**1/2 - 1 Mile**  
**Lower**

**NJ WELLS      NJDEP3001261489**

Database:	Water Well Permit Information	Permit #:	2300014070
Well Use:	Piezometer	Activity Class:	Permit
Date Completed:	06-07-1996	Depth (ft):	30
Capacity (gpm):	Not Reported		

## GEOCHECK® - PHYSICAL SETTING SOURCE MAP FINDINGS

Map ID  
 Direction  
 Distance  
 Elevation

Database      EDR ID Number

**BD1941**  
**ENE**  
**1/2 - 1 Mile**  
**Lower**

**NJ WELLS      NJDEP3001261485**

Database:	Water Well Permit Information	Permit #:	2300014073
Well Use:	Piezometer	Activity Class:	Permit
Date Completed:	06-07-1996	Depth (ft):	30
Capacity (gpm):	Not Reported		

**BD1942**  
**ENE**  
**1/2 - 1 Mile**  
**Lower**

**NJ WELLS      NJDEP3001261117**

Database:	Water Well Permit Information	Permit #:	2300015066
Well Use:	Boring/Individual	Activity Class:	Permit
Date Completed:	07-22-1998	Depth (ft):	50
Capacity (gpm):	0		

**BD1943**  
**ENE**  
**1/2 - 1 Mile**  
**Lower**

**NJ WELLS      NJDEP3001261116**

Database:	Water Well Permit Information	Permit #:	2300015067
Well Use:	Monitoring	Activity Class:	Permit
Date Completed:	07-22-1998	Depth (ft):	50
Capacity (gpm):	0		

**BD1944**  
**ENE**  
**1/2 - 1 Mile**  
**Lower**

**NJ WELLS      NJDEP3001261115**

Database:	Water Well Permit Information	Permit #:	2300015067
Well Use:	Monitoring	Activity Class:	Well Record
Date Completed:	09-14-1998 182858	Depth (ft):	265
Capacity (gpm):	0		

**BD1945**  
**ENE**  
**1/2 - 1 Mile**  
**Lower**

**NJ WELLS      NJDEP3001261484**

Database:	Water Well Permit Information	Permit #:	2300014074
Well Use:	Piezometer	Activity Class:	Permit
Date Completed:	06-07-1996	Depth (ft):	30
Capacity (gpm):	Not Reported		

## GEOCHECK® - PHYSICAL SETTING SOURCE MAP FINDINGS

Map ID  
 Direction  
 Distance  
 Elevation

Database      EDR ID Number

**BD1946**  
**ENE**  
**1/2 - 1 Mile**  
**Lower**

**NJ WELLS      NJDEP3001261483**

Database:	Water Well Permit Information	Permit #:	2300014075
Well Use:	Piezometer	Activity Class:	Permit
Date Completed:	06-07-1996	Depth (ft):	30
Capacity (gpm):	Not Reported		

**BD1947**  
**ENE**  
**1/2 - 1 Mile**  
**Lower**

**NJ WELLS      NJDEP3001261482**

Database:	Water Well Permit Information	Permit #:	2300014076
Well Use:	Piezometer	Activity Class:	Permit
Date Completed:	06-07-1996	Depth (ft):	30
Capacity (gpm):	Not Reported		

**BD1948**  
**ENE**  
**1/2 - 1 Mile**  
**Lower**

**NJ WELLS      NJDEP3001261492**

Database:	Water Well Permit Information	Permit #:	2300014068
Well Use:	Piezometer	Activity Class:	Well Record
Date Completed:	06-13-1996 174847	Depth (ft):	24
Capacity (gpm):	0		

**BD1949**  
**ENE**  
**1/2 - 1 Mile**  
**Lower**

**NJ WELLS      NJDEP3001262841**

Database:	Water Well Permit Information	Permit #:	2300011370
Well Use:	Monitoring	Activity Class:	Permit
Date Completed:	01-21-1992	Depth (ft):	20
Capacity (gpm):	Not Reported		

**BD1950**  
**ENE**  
**1/2 - 1 Mile**  
**Lower**

**NJ WELLS      NJDEP3001262840**

Database:	Water Well Permit Information	Permit #:	2300011370
Well Use:	Monitoring	Activity Class:	Well Record
Date Completed:	01-22-1992 141858	Depth (ft):	31
Capacity (gpm):	Not Reported		

## GEOCHECK® - PHYSICAL SETTING SOURCE MAP FINDINGS

Map ID  
 Direction  
 Distance  
 Elevation

Database      EDR ID Number

**BD1951**  
**ENE**  
**1/2 - 1 Mile**  
**Lower**

**NJ WELLS      NJDEP3001262044**

Database:	Water Well Permit Information	Permit #:	2300012858
Well Use:	Monitoring	Activity Class:	Permit
Date Completed:	07-26-1994	Depth (ft):	15
Capacity (gpm):	Not Reported		

**BD1952**  
**ENE**  
**1/2 - 1 Mile**  
**Lower**

**NJ WELLS      NJDEP3001262844**

Database:	Water Well Permit Information	Permit #:	2300011368
Well Use:	Monitoring	Activity Class:	Well Record
Date Completed:	01-23-1992 141849	Depth (ft):	33
Capacity (gpm):	Not Reported		

**BD1953**  
**ENE**  
**1/2 - 1 Mile**  
**Lower**

**NJ WELLS      NJDEP3001262843**

Database:	Water Well Permit Information	Permit #:	2300011369
Well Use:	Monitoring	Activity Class:	Permit
Date Completed:	01-21-1992	Depth (ft):	20
Capacity (gpm):	Not Reported		

**BD1954**  
**ENE**  
**1/2 - 1 Mile**  
**Lower**

**NJ WELLS      NJDEP3001262842**

Database:	Water Well Permit Information	Permit #:	2300011369
Well Use:	Monitoring	Activity Class:	Well Record
Date Completed:	01-22-1992 141855	Depth (ft):	33
Capacity (gpm):	Not Reported		

**BD1955**  
**ENE**  
**1/2 - 1 Mile**  
**Lower**

**NJ WELLS      NJDEP3001262043**

Database:	Water Well Permit Information	Permit #:	2300012858
Well Use:	Monitoring	Activity Class:	Well Record
Date Completed:	08-22-1994 154418	Depth (ft):	15
Capacity (gpm):	0		

## GEOCHECK® - PHYSICAL SETTING SOURCE MAP FINDINGS

Map ID  
Direction  
Distance  
Elevation

Database      EDR ID Number

**BD1956**  
**ENE**  
**1/2 - 1 Mile**  
**Lower**

**NJ WELLS      NJDEP3001261495**

Database:	Water Well Permit Information	Permit #:	2300014067
Well Use:	Piezometer	Activity Class:	Permit
Date Completed:	06-07-1996	Depth (ft):	30
Capacity (gpm):	Not Reported		

**BD1957**  
**ENE**  
**1/2 - 1 Mile**  
**Lower**

**NJ WELLS      NJDEP3001261494**

Database:	Water Well Permit Information	Permit #:	2300014067
Well Use:	Piezometer	Activity Class:	Well Record
Date Completed:	06-13-1996 174844	Depth (ft):	30
Capacity (gpm):	0		

**BD1958**  
**ENE**  
**1/2 - 1 Mile**  
**Lower**

**NJ WELLS      NJDEP3001261493**

Database:	Water Well Permit Information	Permit #:	2300014068
Well Use:	Piezometer	Activity Class:	Permit
Date Completed:	06-07-1996	Depth (ft):	30
Capacity (gpm):	Not Reported		

**BD1959**  
**ENE**  
**1/2 - 1 Mile**  
**Lower**

**NJ WELLS      NJDEP3001261648**

Database:	Water Well Permit Information	Permit #:	2300013610
Well Use:	Boring/Individual	Activity Class:	Permit
Date Completed:	08-21-1995	Depth (ft):	50
Capacity (gpm):	Not Reported		

**BD1960**  
**ENE**  
**1/2 - 1 Mile**  
**Lower**

**NJ WELLS      NJDEP3001261647**

Database:	Water Well Permit Information	Permit #:	2300013611
Well Use:	Boring/Individual	Activity Class:	Permit
Date Completed:	08-21-1995	Depth (ft):	50
Capacity (gpm):	Not Reported		

## GEOCHECK® - PHYSICAL SETTING SOURCE MAP FINDINGS

Map ID  
 Direction  
 Distance  
 Elevation

Database      EDR ID Number

**BD1961**  
**ENE**  
**1/2 - 1 Mile**  
**Lower**

**NJ WELLS      NJDEP3001261646**

Database:	Water Well Permit Information	Permit #:	2300013612
Well Use:	Boring/Individual	Activity Class:	Permit
Date Completed:	08-21-1995	Depth (ft):	50
Capacity (gpm):	Not Reported		

**BI1962**  
**South**  
**1/2 - 1 Mile**  
**Lower**

**NJ WELLS      NJDEP3001243143**

Database:	Water Well Permit Information	Permit #:	2600087150
Well Use:	Monitoring	Activity Class:	Permit
Date Completed:	04-10-2008 150059	Depth (ft):	15
Capacity (gpm):	0		

**BI1963**  
**South**  
**1/2 - 1 Mile**  
**Lower**

**NJ WELLS      NJDEP3001243144**

Database:	Water Well Permit Information	Permit #:	2600087141
Well Use:	Monitoring	Activity Class:	Well Record
Date Completed:	04-21-2008	Depth (ft):	16
Capacity (gpm):	0		

**BI1964**  
**South**  
**1/2 - 1 Mile**  
**Lower**

**NJ WELLS      NJDEP3001243142**

Database:	Water Well Permit Information	Permit #:	2600087150
Well Use:	Monitoring	Activity Class:	Well Record
Date Completed:	04-21-2008	Depth (ft):	11
Capacity (gpm):	0		

**BI1965**  
**South**  
**1/2 - 1 Mile**  
**Lower**

**NJ WELLS      NJDEP3001243140**

Database:	Water Well Permit Information	Permit #:	2600087151
Well Use:	Monitoring	Activity Class:	Well Record
Date Completed:	05-22-2008	Depth (ft):	15
Capacity (gpm):	0		

## GEOCHECK® - PHYSICAL SETTING SOURCE MAP FINDINGS

Map ID  
 Direction  
 Distance  
 Elevation

Database      EDR ID Number

**BI1966**  
**South**  
**1/2 - 1 Mile**  
**Lower**

**NJ WELLS      NJDEP3001243141**

Database:	Water Well Permit Information	Permit #:	2600087151
Well Use:	Monitoring	Activity Class:	Permit
Date Completed:	04-10-2008 150059	Depth (ft):	15
Capacity (gpm):	0		

**BI1967**  
**South**  
**1/2 - 1 Mile**  
**Lower**

**NJ WELLS      NJDEP3001243148**

Database:	Water Well Permit Information	Permit #:	2600087139
Well Use:	Monitoring	Activity Class:	Well Record
Date Completed:	04-22-2008	Depth (ft):	20
Capacity (gpm):	0		

**BI1968**  
**South**  
**1/2 - 1 Mile**  
**Lower**

**NJ WELLS      NJDEP3001243149**

Database:	Water Well Permit Information	Permit #:	2600087139
Well Use:	Monitoring	Activity Class:	Permit
Date Completed:	04-10-2008 150059	Depth (ft):	15
Capacity (gpm):	0		

**BI1969**  
**South**  
**1/2 - 1 Mile**  
**Lower**

**NJ WELLS      NJDEP3001243147**

Database:	Water Well Permit Information	Permit #:	2600087140
Well Use:	Monitoring	Activity Class:	Permit
Date Completed:	04-10-2008 150059	Depth (ft):	15
Capacity (gpm):	0		

**BI1970**  
**South**  
**1/2 - 1 Mile**  
**Lower**

**NJ WELLS      NJDEP3001243145**

Database:	Water Well Permit Information	Permit #:	2600087141
Well Use:	Monitoring	Activity Class:	Permit
Date Completed:	04-10-2008 150059	Depth (ft):	15
Capacity (gpm):	0		

## GEOCHECK® - PHYSICAL SETTING SOURCE MAP FINDINGS

Map ID  
 Direction  
 Distance  
 Elevation

Database      EDR ID Number

**BI1971**  
**South**  
**1/2 - 1 Mile**  
**Lower**

**NJ WELLS      NJDEP3001243146**

Database:	Water Well Permit Information	Permit #:	2600087140
Well Use:	Monitoring	Activity Class:	Well Record
Date Completed:	04-21-2008	Depth (ft):	15
Capacity (gpm):	0		

**BB1972**  
**SSE**  
**1/2 - 1 Mile**  
**Lower**

**NJ WELLS      NJDEP3001235914**

Database:	Water Well Permit Information	Permit #:	E201404871
Well Use:	Monitoring	Activity Class:	Well Record
Date Completed:	04-22-2014	Depth (ft):	28
Capacity (gpm):	Not Reported		

**BK1973**  
**East**  
**1/2 - 1 Mile**  
**Lower**

**NJ WELLS      NJDEP3001251089**

Database:	Water Well Permit Information	Permit #:	2600038222
Well Use:	Monitoring	Activity Class:	Decommissioning
Date Completed:	09-06-2016	Depth (ft):	15
Capacity (gpm):	Not Reported		

**BM1974**  
**NNE**  
**1/2 - 1 Mile**  
**Lower**

**NJ WELLS      NJDEP3001258721**

Database:	Water Well Permit Information	Permit #:	2300020106
Well Use:	Monitoring	Activity Class:	Decommissioning
Date Completed:	08-25-2017	Depth (ft):	17
Capacity (gpm):	Not Reported		

**BK1975**  
**East**  
**1/2 - 1 Mile**  
**Lower**

**NJ WELLS      NJDEP3001231882**

Database:	Water Well Permit Information	Permit #:	E201701859
Well Use:	Monitoring	Activity Class:	Well Record
Date Completed:	02-28-2017	Depth (ft):	12
Capacity (gpm):	Not Reported		

## GEOCHECK® - PHYSICAL SETTING SOURCE MAP FINDINGS

Map ID  
Direction  
Distance  
Elevation

Database      EDR ID Number

**BK1976**  
**East**  
**1/2 - 1 Mile**  
**Lower**

**NJ WELLS      NJDEP3001240233**

Database:	Water Well Permit Information	Permit #:	E201002177
Well Use:	Monitoring	Activity Class:	Permit
Date Completed:	03-12-2010 130606	Depth (ft):	20
Capacity (gpm):	0		

**BE1977**  
**NNW**  
**1/2 - 1 Mile**  
**Higher**

**NJ WELLS      NJDEP3001231993**

Database:	Water Well Permit Information	Permit #:	E201615240
Well Use:	Boring/Individual	Activity Class:	Well Record
Date Completed:	01-11-2017	Depth (ft):	Not Reported
Capacity (gpm):	Not Reported		

**BE1978**  
**NNW**  
**1/2 - 1 Mile**  
**Higher**

**NJ WELLS      NJDEP3001231994**

Database:	Water Well Permit Information	Permit #:	E201615240
Well Use:	Boring/Individual	Activity Class:	Decommissioning
Date Completed:	01-11-2017	Depth (ft):	Not Reported
Capacity (gpm):	Not Reported		

**BK1979**  
**East**  
**1/2 - 1 Mile**  
**Lower**

**NJ WELLS      NJDEP3001231883**

Database:	Water Well Permit Information	Permit #:	E201701859
Well Use:	Monitoring	Activity Class:	Permit
Date Completed:	02-21-2017 103226	Depth (ft):	12
Capacity (gpm):	0		

**BK1980**  
**East**  
**1/2 - 1 Mile**  
**Lower**

**NJ WELLS      NJDEP3001240227**

Database:	Water Well Permit Information	Permit #:	E201002183
Well Use:	Monitoring	Activity Class:	Well Record
Date Completed:	03-24-2010	Depth (ft):	15
Capacity (gpm):	Not Reported		

## GEOCHECK® - PHYSICAL SETTING SOURCE MAP FINDINGS

Map ID  
 Direction  
 Distance  
 Elevation

Database      EDR ID Number

**BJ1981**  
**SSW**  
 1/2 - 1 Mile  
 Lower

**NJ WELLS      NJDEP3001238155**

Database:	Water Well Permit Information	Permit #:	E201210898
Well Use:	Monitoring	Activity Class:	Permit
Date Completed:	07-19-2012 094006	Depth (ft):	20
Capacity (gpm):	0		

**BE1982**  
**NNW**  
 1/2 - 1 Mile  
 Higher

**NJ WELLS      NJDEP3001231995**

Database:	Water Well Permit Information	Permit #:	E201615240
Well Use:	Boring/Individual	Activity Class:	Permit
Date Completed:	12-27-2016 150009	Depth (ft):	100
Capacity (gpm):	0		

**BK1983**  
**East**  
 1/2 - 1 Mile  
 Lower

**NJ WELLS      NJDEP3001251092**

Database:	Water Well Permit Information	Permit #:	2600038221
Well Use:	Monitoring	Activity Class:	Decommissioning
Date Completed:	09-06-2016	Depth (ft):	15
Capacity (gpm):	Not Reported		

**BN1984**  
**West**  
 1/2 - 1 Mile  
 Higher

**NJ WELLS      NJDEP3001258259**

Database:	Water Well Permit Information	Permit #:	2600000727
Well Use:	Domestic	Activity Class:	Well Record
Date Completed:	07-06-1953	Depth (ft):	32
Capacity (gpm):	6		

**BN1985**  
**West**  
 1/2 - 1 Mile  
 Higher

**NJ WELLS      NJDEP3001257497**

Database:	Water Well Permit Information	Permit #:	2600004027
Well Use:	Domestic	Activity Class:	Permit
Date Completed:	10-21-1966	Depth (ft):	150
Capacity (gpm):	15		

## GEOCHECK® - PHYSICAL SETTING SOURCE MAP FINDINGS

Map ID  
Direction  
Distance  
Elevation

Database      EDR ID Number

**BN1986**  
**West**  
**1/2 - 1 Mile**  
**Higher**

**NJ WELLS      NJDEP3001258260**

Database:	Water Well Permit Information	Permit #:	2600000727
Well Use:	Domestic	Activity Class:	Permit
Date Completed:	07-02-1953	Depth (ft):	50
Capacity (gpm):	5		

**BN1987**  
**West**  
**1/2 - 1 Mile**  
**Higher**

**NJ WELLS      NJDEP3001268972**

Database:	Water Well Permit Information	Permit #:	2300000354
Well Use:	Domestic	Activity Class:	Permit
Date Completed:	11-16-1950	Depth (ft):	200
Capacity (gpm):	5		

**BN1988**  
**West**  
**1/2 - 1 Mile**  
**Higher**

**NJ WELLS      NJDEP3001268953**

Database:	Water Well Permit Information	Permit #:	2300000396
Well Use:	Domestic	Activity Class:	Permit
Date Completed:	05-07-1951	Depth (ft):	130
Capacity (gpm):	5		

**1989**  
**WSW**  
**1/2 - 1 Mile**  
**Higher**

**NJ WELLS      NJDEP3001241984**

Database:	Water Well Permit Information	Permit #:	Not Reported
Well Use:	Domestic	Activity Class:	Decommissioning
Date Completed:	12-11-1997	Depth (ft):	Not Reported
Capacity (gpm):	Not Reported		

**BJ1990**  
**SSW**  
**1/2 - 1 Mile**  
**Lower**

**NJ WELLS      NJDEP3001244073**

Database:	Water Well Permit Information	Permit #:	2600079753
Well Use:	Monitoring	Activity Class:	Well Record
Date Completed:	07-25-2006	Depth (ft):	20
Capacity (gpm):	0		

## GEOCHECK® - PHYSICAL SETTING SOURCE MAP FINDINGS

Map ID  
Direction  
Distance  
Elevation

Database      EDR ID Number

**BJ1991**  
**SSW**  
**1/2 - 1 Mile**  
**Lower**

**NJ WELLS      NJDEP3001244074**

Database:	Water Well Permit Information	Permit #:	2600079753
Well Use:	Monitoring	Activity Class:	Decommissioning
Date Completed:	07-02-2012	Depth (ft):	20
Capacity (gpm):	0		

**BJ1992**  
**SSW**  
**1/2 - 1 Mile**  
**Lower**

**NJ WELLS      NJDEP3001244075**

Database:	Water Well Permit Information	Permit #:	2600079753
Well Use:	Monitoring	Activity Class:	Permit
Date Completed:	07-11-2006 142847	Depth (ft):	15
Capacity (gpm):	0		

**BM1993**  
**NNE**  
**1/2 - 1 Mile**  
**Lower**

**NJ WELLS      NJDEP3001259258**

Database:	Water Well Permit Information	Permit #:	2300018743
Well Use:	Monitoring	Activity Class:	Decommissioning
Date Completed:	08-25-2017	Depth (ft):	17
Capacity (gpm):	Not Reported		

**BB1994**  
**SSE**  
**1/2 - 1 Mile**  
**Lower**

**NJ WELLS      NJDEP3001240126**

Database:	Water Well Permit Information	Permit #:	E201003672
Well Use:	Injection	Activity Class:	Permit
Date Completed:	04-19-2010 084735	Depth (ft):	22
Capacity (gpm):	0		

**BO1995**  
**NE**  
**1/2 - 1 Mile**  
**Lower**

**NJ WELLS      NJDEP3001237492**

Database:	Water Well Permit Information	Permit #:	E201303774
Well Use:	Monitoring	Activity Class:	Permit
Date Completed:	03-25-2013 151529	Depth (ft):	300
Capacity (gpm):	0		

## GEOCHECK® - PHYSICAL SETTING SOURCE MAP FINDINGS

Map ID  
 Direction  
 Distance  
 Elevation

Database      EDR ID Number

**BO1996**  
**NE**  
**1/2 - 1 Mile**  
**Lower**

**NJ WELLS      NJDEP3001238783**

Database:	Water Well Permit Information	Permit #:	E201116439
Well Use:	Monitoring	Activity Class:	Permit
Date Completed:	10-07-2011 115454	Depth (ft):	250
Capacity (gpm):	0		

**BB1997**  
**SSE**  
**1/2 - 1 Mile**  
**Lower**

**NJ WELLS      NJDEP3001240124**

Database:	Water Well Permit Information	Permit #:	E201003673
Well Use:	Injection	Activity Class:	Permit
Date Completed:	04-19-2010 084735	Depth (ft):	22
Capacity (gpm):	0		

**BK1998**  
**East**  
**1/2 - 1 Mile**  
**Lower**

**NJ WELLS      NJDEP3001231885**

Database:	Water Well Permit Information	Permit #:	E201701858
Well Use:	Monitoring	Activity Class:	Permit
Date Completed:	02-21-2017 103226	Depth (ft):	12
Capacity (gpm):	0		

**1999**  
**West**  
**1/2 - 1 Mile**  
**Higher**

**NJ WELLS      NJDEP3001233434**

Database:	Water Well Permit Information	Permit #:	E201512211
Well Use:	Boring/Individual	Activity Class:	Permit
Date Completed:	10-13-2015 112334	Depth (ft):	75
Capacity (gpm):	0		

**BB2000**  
**SSE**  
**1/2 - 1 Mile**  
**Lower**

**NJ WELLS      NJDEP3001240122**

Database:	Water Well Permit Information	Permit #:	E201003674
Well Use:	Injection	Activity Class:	Permit
Date Completed:	04-19-2010 084735	Depth (ft):	22
Capacity (gpm):	0		

## GEOCHECK® - PHYSICAL SETTING SOURCE MAP FINDINGS

Map ID  
 Direction  
 Distance  
 Elevation

Database      EDR ID Number

**BK2001**  
**East**  
**1/2 - 1 Mile**  
**Lower**

**NJ WELLS      NJDEP3001231884**

Database:	Water Well Permit Information	Permit #:	E201701858
Well Use:	Monitoring	Activity Class:	Well Record
Date Completed:	02-28-2017	Depth (ft):	12
Capacity (gpm):	Not Reported		

**BM2002**  
**NNE**  
**1/2 - 1 Mile**  
**Lower**

**NJ WELLS      NJDEP3001258724**

Database:	Water Well Permit Information	Permit #:	2300020105
Well Use:	Monitoring	Activity Class:	Decommissioning
Date Completed:	08-25-2017	Depth (ft):	17
Capacity (gpm):	Not Reported		

**BK2003**  
**East**  
**1/2 - 1 Mile**  
**Lower**

**NJ WELLS      NJDEP3001251095**

Database:	Water Well Permit Information	Permit #:	2600038220
Well Use:	Monitoring	Activity Class:	Decommissioning
Date Completed:	09-06-2016	Depth (ft):	15
Capacity (gpm):	Not Reported		

**BB2004**  
**SSE**  
**1/2 - 1 Mile**  
**Lower**

**NJ WELLS      NJDEP3001240120**

Database:	Water Well Permit Information	Permit #:	E201003675
Well Use:	Injection	Activity Class:	Permit
Date Completed:	04-19-2010 084735	Depth (ft):	22
Capacity (gpm):	0		

**BB2005**  
**SSE**  
**1/2 - 1 Mile**  
**Lower**

**NJ WELLS      NJDEP3001240118**

Database:	Water Well Permit Information	Permit #:	E201003676
Well Use:	Injection	Activity Class:	Permit
Date Completed:	04-19-2010 084735	Depth (ft):	22
Capacity (gpm):	0		

## GEOCHECK® - PHYSICAL SETTING SOURCE MAP FINDINGS

Map ID  
Direction  
Distance  
Elevation

Database      EDR ID Number

**BB2006**  
**SSE**  
**1/2 - 1 Mile**  
**Lower**

**NJ WELLS      NJDEP3001239083**

Database:	Water Well Permit Information	Permit #:	E201108555
Well Use:	Monitoring	Activity Class:	Well Record
Date Completed:	06-28-2011	Depth (ft):	17
Capacity (gpm):	Not Reported		

**BB2007**  
**SSE**  
**1/2 - 1 Mile**  
**Lower**

**NJ WELLS      NJDEP3001239084**

Database:	Water Well Permit Information	Permit #:	E201108555
Well Use:	Monitoring	Activity Class:	Decommissioning
Date Completed:	10-10-2013	Depth (ft):	17
Capacity (gpm):	Not Reported		

**BB2008**  
**SSE**  
**1/2 - 1 Mile**  
**Lower**

**NJ WELLS      NJDEP3001240115**

Database:	Water Well Permit Information	Permit #:	E2011003677
Well Use:	Injection	Activity Class:	Permit
Date Completed:	04-19-2010 084735	Depth (ft):	22
Capacity (gpm):	0		

**BM2009**  
**NNE**  
**1/2 - 1 Mile**  
**Lower**

**NJ WELLS      NJDEP3001238899**

Database:	Water Well Permit Information	Permit #:	E201112950
Well Use:	Monitoring	Activity Class:	Well Record
Date Completed:	09-28-2011	Depth (ft):	19
Capacity (gpm):	Not Reported		

**BM2010**  
**NNE**  
**1/2 - 1 Mile**  
**Lower**

**NJ WELLS      NJDEP3001238900**

Database:	Water Well Permit Information	Permit #:	E201112950
Well Use:	Monitoring	Activity Class:	Decommissioning
Date Completed:	08-25-2017	Depth (ft):	19
Capacity (gpm):	Not Reported		

## GEOCHECK® - PHYSICAL SETTING SOURCE MAP FINDINGS

Map ID  
 Direction  
 Distance  
 Elevation

Database      EDR ID Number

**BM2011**  
**NNE**  
**1/2 - 1 Mile**  
**Lower**

**NJ WELLS      NJDEP3001238901**

Database:	Water Well Permit Information	Permit #:	E201112950
Well Use:	Monitoring	Activity Class:	Permit
Date Completed:	08-04-2011 115933	Depth (ft):	20
Capacity (gpm):	0		

**BB2012**  
**SSE**  
**1/2 - 1 Mile**  
**Lower**

**NJ WELLS      NJDEP3001240113**

Database:	Water Well Permit Information	Permit #:	E201003678
Well Use:	Injection	Activity Class:	Permit
Date Completed:	04-19-2010 084735	Depth (ft):	22
Capacity (gpm):	0		

**BB2013**  
**SSE**  
**1/2 - 1 Mile**  
**Lower**

**NJ WELLS      NJDEP3001239085**

Database:	Water Well Permit Information	Permit #:	E201108555
Well Use:	Monitoring	Activity Class:	Permit
Date Completed:	06-06-2011 113237	Depth (ft):	20
Capacity (gpm):	0		

**BB2014**  
**SSE**  
**1/2 - 1 Mile**  
**Lower**

**NJ WELLS      NJDEP3001240111**

Database:	Water Well Permit Information	Permit #:	E201003679
Well Use:	Injection	Activity Class:	Permit
Date Completed:	04-19-2010 084735	Depth (ft):	22
Capacity (gpm):	0		

**BB2015**  
**SSE**  
**1/2 - 1 Mile**  
**Lower**

**NJ WELLS      NJDEP3001240418**

Database:	Water Well Permit Information	Permit #:	E200914957
Well Use:	Injection	Activity Class:	Permit
Date Completed:	12-11-2009 130512	Depth (ft):	22
Capacity (gpm):	0		

## GEOCHECK® - PHYSICAL SETTING SOURCE MAP FINDINGS

Map ID  
Direction  
Distance  
Elevation

Database      EDR ID Number

**BB2016**  
**SSE**  
**1/2 - 1 Mile**  
**Lower**

**NJ WELLS      NJDEP3001246059**

Database:	Water Well Permit Information	Permit #:	2600068838
Well Use:	Monitoring	Activity Class:	Decommissioning
Date Completed:	06-08-2011	Depth (ft):	23
Capacity (gpm):	Not Reported		

**BM2017**  
**NNE**  
**1/2 - 1 Mile**  
**Lower**

**NJ WELLS      NJDEP3001258727**

Database:	Water Well Permit Information	Permit #:	2300020104
Well Use:	Monitoring	Activity Class:	Decommissioning
Date Completed:	08-25-2017	Depth (ft):	19
Capacity (gpm):	Not Reported		

**BB2018**  
**SSE**  
**1/2 - 1 Mile**  
**Lower**

**NJ WELLS      NJDEP3001239086**

Database:	Water Well Permit Information	Permit #:	E201108554
Well Use:	Monitoring	Activity Class:	Well Record
Date Completed:	06-28-2011	Depth (ft):	20
Capacity (gpm):	Not Reported		

**BB2019**  
**SSE**  
**1/2 - 1 Mile**  
**Lower**

**NJ WELLS      NJDEP3001239087**

Database:	Water Well Permit Information	Permit #:	E201108554
Well Use:	Monitoring	Activity Class:	Permit
Date Completed:	06-16-2011 131822	Depth (ft):	20
Capacity (gpm):	0		

**BB2020**  
**SSE**  
**1/2 - 1 Mile**  
**Lower**

**NJ WELLS      NJDEP3001240415**

Database:	Water Well Permit Information	Permit #:	E200914958
Well Use:	Injection	Activity Class:	Permit
Date Completed:	12-11-2009 130512	Depth (ft):	22
Capacity (gpm):	0		

## GEOCHECK® - PHYSICAL SETTING SOURCE MAP FINDINGS

Map ID  
Direction  
Distance  
Elevation

Database      EDR ID Number

**BB2021**  
**SSE**  
**1/2 - 1 Mile**  
**Lower**

**NJ WELLS      NJDEP3001240412**

Database:	Water Well Permit Information	Permit #:	E200914959
Well Use:	Injection	Activity Class:	Permit
Date Completed:	12-11-2009 130512	Depth (ft):	22
Capacity (gpm):	0		

**BK2022**  
**East**  
**1/2 - 1 Mile**  
**Lower**

**NJ WELLS      NJDEP3001240229**

Database:	Water Well Permit Information	Permit #:	E201002182
Well Use:	Monitoring	Activity Class:	Well Record
Date Completed:	03-23-2010	Depth (ft):	15
Capacity (gpm):	Not Reported		

**BB2023**  
**SSE**  
**1/2 - 1 Mile**  
**Lower**

**NJ WELLS      NJDEP3001240108**

Database:	Water Well Permit Information	Permit #:	E201003680
Well Use:	Injection	Activity Class:	Permit
Date Completed:	04-19-2010 084735	Depth (ft):	22
Capacity (gpm):	0		

**BB2024**  
**SSE**  
**1/2 - 1 Mile**  
**Lower**

**NJ WELLS      NJDEP3001240125**

Database:	Water Well Permit Information	Permit #:	E201003672
Well Use:	Injection	Activity Class:	Well Record
Date Completed:	05-10-2010	Depth (ft):	20
Capacity (gpm):	Not Reported		

**BP2025**  
**WNW**  
**1/2 - 1 Mile**  
**Higher**

**NJ WELLS      NJDEP3001236108**

Database:	Water Well Permit Information	Permit #:	E201402606
Well Use:	Monitoring	Activity Class:	Permit
Date Completed:	03-06-2014 150243	Depth (ft):	20
Capacity (gpm):	0		

## GEOCHECK® - PHYSICAL SETTING SOURCE MAP FINDINGS

Map ID  
 Direction  
 Distance  
 Elevation

Database      EDR ID Number

**BQ2026**  
**ENE**  
**1/2 - 1 Mile**  
**Lower**

**NJ WELLS      NJDEP3001234635**

Database:	Water Well Permit Information	Permit #:	E201503368
Well Use:	Monitoring	Activity Class:	Permit
Date Completed:	04-09-2015 105536	Depth (ft):	25
Capacity (gpm):	0		

**BP2027**  
**WNW**  
**1/2 - 1 Mile**  
**Higher**

**NJ WELLS      NJDEP3001236107**

Database:	Water Well Permit Information	Permit #:	E201402606
Well Use:	Monitoring	Activity Class:	Well Record
Date Completed:	03-07-2014	Depth (ft):	20
Capacity (gpm):	Not Reported		

**BQ2028**  
**ENE**  
**1/2 - 1 Mile**  
**Lower**

**NJ WELLS      NJDEP3001234634**

Database:	Water Well Permit Information	Permit #:	E201503368
Well Use:	Monitoring	Activity Class:	Well Record
Date Completed:	04-24-2015	Depth (ft):	25
Capacity (gpm):	Not Reported		

**BD2029**  
**ENE**  
**1/2 - 1 Mile**  
**Lower**

**NJ WELLS      NJDEP3001259250**

Database:	Water Well Permit Information	Permit #:	2300018799
Well Use:	Recovery	Activity Class:	Permit
Date Completed:	04-28-2005 101242	Depth (ft):	70
Capacity (gpm):	2		

**BK2030**  
**East**  
**1/2 - 1 Mile**  
**Lower**

**NJ WELLS      NJDEP3001240230**

Database:	Water Well Permit Information	Permit #:	E201002182
Well Use:	Monitoring	Activity Class:	Permit
Date Completed:	03-12-2010 130606	Depth (ft):	20
Capacity (gpm):	0		

## GEOCHECK® - PHYSICAL SETTING SOURCE MAP FINDINGS

Map ID  
 Direction  
 Distance  
 Elevation

Database      EDR ID Number

**BB2031**  
**SSE**  
 1/2 - 1 Mile  
 Lower

**NJ WELLS      NJDEP3001240123**

Database:	Water Well Permit Information	Permit #:	E201003673
Well Use:	Injection	Activity Class:	Well Record
Date Completed:	05-10-2010	Depth (ft):	20
Capacity (gpm):	Not Reported		

**BB2032**  
**SSE**  
 1/2 - 1 Mile  
 Lower

**NJ WELLS      NJDEP3001240558**

Database:	Water Well Permit Information	Permit #:	E200913292
Well Use:	Monitoring	Activity Class:	Well Record
Date Completed:	11-17-2009	Depth (ft):	13
Capacity (gpm):	Not Reported		

**BD2033**  
**ENE**  
 1/2 - 1 Mile  
 Lower

**NJ WELLS      NJDEP3001259251**

Database:	Water Well Permit Information	Permit #:	2300018798
Well Use:	Recovery	Activity Class:	Permit
Date Completed:	04-28-2005 101242	Depth (ft):	70
Capacity (gpm):	2		

**BK2034**  
**East**  
 1/2 - 1 Mile  
 Lower

**NJ WELLS      NJDEP3001240228**

Database:	Water Well Permit Information	Permit #:	E201002183
Well Use:	Monitoring	Activity Class:	Permit
Date Completed:	03-12-2010 130606	Depth (ft):	20
Capacity (gpm):	0		

**BB2035**  
**SSE**  
 1/2 - 1 Mile  
 Lower

**NJ WELLS      NJDEP3001240121**

Database:	Water Well Permit Information	Permit #:	E201003674
Well Use:	Injection	Activity Class:	Well Record
Date Completed:	05-11-2010	Depth (ft):	20
Capacity (gpm):	Not Reported		

## GEOCHECK® - PHYSICAL SETTING SOURCE MAP FINDINGS

Map ID  
Direction  
Distance  
Elevation

Database      EDR ID Number

**BO2036**  
**NE**  
**1/2 - 1 Mile**  
**Lower**

**NJ WELLS      NJDEP3001237491**

Database:	Water Well Permit Information	Permit #:	E201303774
Well Use:	Monitoring	Activity Class:	Well Record
Date Completed:	04-29-2013	Depth (ft):	280
Capacity (gpm):	Not Reported		

**BD2037**  
**ENE**  
**1/2 - 1 Mile**  
**Lower**

**NJ WELLS      NJDEP3001231789**

Database:	Water Well Permit Information	Permit #:	E201702969
Well Use:	Monitoring	Activity Class:	Well Record
Date Completed:	03-24-2017	Depth (ft):	66
Capacity (gpm):	Not Reported		

**BD2038**  
**ENE**  
**1/2 - 1 Mile**  
**Lower**

**NJ WELLS      NJDEP3001231790**

Database:	Water Well Permit Information	Permit #:	E201702969
Well Use:	Monitoring	Activity Class:	Permit
Date Completed:	03-20-2017 110552	Depth (ft):	20
Capacity (gpm):	0		

**BB2039**  
**SSE**  
**1/2 - 1 Mile**  
**Lower**

**NJ WELLS      NJDEP3001240085**

Database:	Water Well Permit Information	Permit #:	E201003703
Well Use:	Injection	Activity Class:	Permit
Date Completed:	04-19-2010 090548	Depth (ft):	22
Capacity (gpm):	0		

**BB2040**  
**SSE**  
**1/2 - 1 Mile**  
**Lower**

**NJ WELLS      NJDEP3001240105**

Database:	Water Well Permit Information	Permit #:	E201003681
Well Use:	Injection	Activity Class:	Permit
Date Completed:	04-19-2010 084735	Depth (ft):	22
Capacity (gpm):	0		

## GEOCHECK® - PHYSICAL SETTING SOURCE MAP FINDINGS

Map ID  
Direction  
Distance  
Elevation

Database      EDR ID Number

**BB2041**  
**SSE**  
**1/2 - 1 Mile**  
**Lower**

**NJ WELLS      NJDEP3001240119**

Database:	Water Well Permit Information	Permit #:	E201003675
Well Use:	Injection	Activity Class:	Well Record
Date Completed:	05-11-2010	Depth (ft):	20
Capacity (gpm):	Not Reported		

**BB2042**  
**SSE**  
**1/2 - 1 Mile**  
**Lower**

**NJ WELLS      NJDEP3001240088**

Database:	Water Well Permit Information	Permit #:	E201003702
Well Use:	Injection	Activity Class:	Permit
Date Completed:	04-19-2010 090548	Depth (ft):	22
Capacity (gpm):	0		

**BB2043**  
**SSE**  
**1/2 - 1 Mile**  
**Lower**

**NJ WELLS      NJDEP3001240114**

Database:	Water Well Permit Information	Permit #:	E201003677
Well Use:	Injection	Activity Class:	Well Record
Date Completed:	05-12-2010	Depth (ft):	20
Capacity (gpm):	Not Reported		

**BB2044**  
**SSE**  
**1/2 - 1 Mile**  
**Lower**

**NJ WELLS      NJDEP3001240091**

Database:	Water Well Permit Information	Permit #:	E201003701
Well Use:	Injection	Activity Class:	Permit
Date Completed:	04-19-2010 090548	Depth (ft):	22
Capacity (gpm):	0		

**BO2045**  
**NE**  
**1/2 - 1 Mile**  
**Lower**

**NJ WELLS      NJDEP3001242652**

Database:	Water Well Permit Information	Permit #:	A1303096
Well Use:	Industrial	Activity Class:	Decommissioning
Date Completed:	04-29-2013	Depth (ft):	Not Reported
Capacity (gpm):	Not Reported		

## GEOCHECK® - PHYSICAL SETTING SOURCE MAP FINDINGS

Map ID  
 Direction  
 Distance  
 Elevation

Database      EDR ID Number

**BR2046**  
**NNE**  
 1/2 - 1 Mile  
 Lower

**NJ WELLS      NJDEP3001260225**

Database:	Water Well Permit Information	Permit #:	2300017070
Well Use:	Monitoring	Activity Class:	Permit
Date Completed:	03-19-2002	Depth (ft):	45
Capacity (gpm):	0		

**BR2047**  
**NNE**  
 1/2 - 1 Mile  
 Lower

**NJ WELLS      NJDEP3001260226**

Database:	Water Well Permit Information	Permit #:	2300017069
Well Use:	Monitoring	Activity Class:	Well Record
Date Completed:	04-10-2002 193537	Depth (ft):	43
Capacity (gpm):	Not Reported		

**BR2048**  
**NNE**  
 1/2 - 1 Mile  
 Lower

**NJ WELLS      NJDEP3001260224**

Database:	Water Well Permit Information	Permit #:	2300017070
Well Use:	Monitoring	Activity Class:	Well Record
Date Completed:	04-11-2002 193540	Depth (ft):	27
Capacity (gpm):	Not Reported		

**BR2049**  
**NNE**  
 1/2 - 1 Mile  
 Lower

**NJ WELLS      NJDEP3001260222**

Database:	Water Well Permit Information	Permit #:	2300017071
Well Use:	Monitoring	Activity Class:	Well Record
Date Completed:	04-11-2002	Depth (ft):	37
Capacity (gpm):	0		

**BR2050**  
**NNE**  
 1/2 - 1 Mile  
 Lower

**NJ WELLS      NJDEP3001260223**

Database:	Water Well Permit Information	Permit #:	2300017071
Well Use:	Monitoring	Activity Class:	Permit
Date Completed:	03-19-2002	Depth (ft):	45
Capacity (gpm):	0		

## GEOCHECK® - PHYSICAL SETTING SOURCE MAP FINDINGS

Map ID  
Direction  
Distance  
Elevation

Database      EDR ID Number

**BR2051**  
**NNE**  
**1/2 - 1 Mile**  
**Lower**

**NJ WELLS      NJDEP3001260227**

Database:	Water Well Permit Information	Permit #:	2300017069
Well Use:	Monitoring	Activity Class:	Permit
Date Completed:	03-19-2002	Depth (ft):	45
Capacity (gpm):	0		

**BR2052**  
**NNE**  
**1/2 - 1 Mile**  
**Lower**

**NJ WELLS      NJDEP3001260231**

Database:	Water Well Permit Information	Permit #:	2300017067
Well Use:	Monitoring	Activity Class:	Permit
Date Completed:	03-19-2002	Depth (ft):	45
Capacity (gpm):	0		

**BR2053**  
**NNE**  
**1/2 - 1 Mile**  
**Lower**

**NJ WELLS      NJDEP3001260232**

Database:	Water Well Permit Information	Permit #:	2300017066
Well Use:	Monitoring	Activity Class:	Well Record
Date Completed:	04-12-2002 194253	Depth (ft):	27
Capacity (gpm):	Not Reported		

**BR2054**  
**NNE**  
**1/2 - 1 Mile**  
**Lower**

**NJ WELLS      NJDEP3001260230**

Database:	Water Well Permit Information	Permit #:	2300017067
Well Use:	Monitoring	Activity Class:	Well Record
Date Completed:	04-12-2002 193532	Depth (ft):	41
Capacity (gpm):	Not Reported		

**BR2055**  
**NNE**  
**1/2 - 1 Mile**  
**Lower**

**NJ WELLS      NJDEP3001260228**

Database:	Water Well Permit Information	Permit #:	2300017068
Well Use:	Monitoring	Activity Class:	Well Record
Date Completed:	04-10-2002 193534	Depth (ft):	23
Capacity (gpm):	Not Reported		

## GEOCHECK® - PHYSICAL SETTING SOURCE MAP FINDINGS

Map ID  
 Direction  
 Distance  
 Elevation

Database      EDR ID Number

**BR2056**  
**NNE**  
**1/2 - 1 Mile**  
**Lower**

**NJ WELLS      NJDEP3001260229**

Database:	Water Well Permit Information	Permit #:	2300017068
Well Use:	Monitoring	Activity Class:	Permit
Date Completed:	03-19-2002	Depth (ft):	45
Capacity (gpm):	0		

**BR2057**  
**NNE**  
**1/2 - 1 Mile**  
**Lower**

**NJ WELLS      NJDEP3001260221**

Database:	Water Well Permit Information	Permit #:	2300017072
Well Use:	Monitoring	Activity Class:	Permit
Date Completed:	03-19-2002	Depth (ft):	45
Capacity (gpm):	0		

**BR2058**  
**NNE**  
**1/2 - 1 Mile**  
**Lower**

**NJ WELLS      NJDEP3000157931**

Database:	Water Well Permit Information	Permit #:	2300010952
Well Use:	Monitoring	Activity Class:	Permit
Date Completed:	05-21-1991	Depth (ft):	40
Capacity (gpm):	Not Reported		

**BR2059**  
**NNE**  
**1/2 - 1 Mile**  
**Lower**

**NJ WELLS      NJDEP3001260110**

Database:	Water Well Permit Information	Permit #:	2300017318
Well Use:	Monitoring	Activity Class:	Well Record
Date Completed:	08-29-2002	Depth (ft):	285
Capacity (gpm):	0		

**BR2060**  
**NNE**  
**1/2 - 1 Mile**  
**Lower**

**NJ WELLS      NJDEP3000157930**

Database:	Water Well Permit Information	Permit #:	2300010952
Well Use:	Monitoring	Activity Class:	Well Record
Date Completed:	05-23-1991 135730	Depth (ft):	40
Capacity (gpm):	Not Reported		

## GEOCHECK® - PHYSICAL SETTING SOURCE MAP FINDINGS

Map ID  
 Direction  
 Distance  
 Elevation

Database      EDR ID Number

**BR2061**  
**NNE**  
 1/2 - 1 Mile  
 Lower

**NJ WELLS      NJDEP3000157928**

Database:	Water Well Permit Information	Permit #:	2300010953
Well Use:	Monitoring	Activity Class:	Well Record
Date Completed:	05-24-1991 135735	Depth (ft):	39
Capacity (gpm):	Not Reported		

**BR2062**  
**NNE**  
 1/2 - 1 Mile  
 Lower

**NJ WELLS      NJDEP3000157929**

Database:	Water Well Permit Information	Permit #:	2300010953
Well Use:	Monitoring	Activity Class:	Permit
Date Completed:	05-21-1991	Depth (ft):	40
Capacity (gpm):	Not Reported		

**BR2063**  
**NNE**  
 1/2 - 1 Mile  
 Lower

**NJ WELLS      NJDEP3001260111**

Database:	Water Well Permit Information	Permit #:	2300017318
Well Use:	Monitoring	Activity Class:	Permit
Date Completed:	08-13-2002	Depth (ft):	285
Capacity (gpm):	0		

**BR2064**  
**NNE**  
 1/2 - 1 Mile  
 Lower

**NJ WELLS      NJDEP3001260219**

Database:	Water Well Permit Information	Permit #:	2300017073
Well Use:	Monitoring	Activity Class:	Permit
Date Completed:	03-19-2002	Depth (ft):	45
Capacity (gpm):	0		

**BR2065**  
**NNE**  
 1/2 - 1 Mile  
 Lower

**NJ WELLS      NJDEP3001260220**

Database:	Water Well Permit Information	Permit #:	2300017072
Well Use:	Monitoring	Activity Class:	Well Record
Date Completed:	04-11-2002 193542	Depth (ft):	26
Capacity (gpm):	Not Reported		

## GEOCHECK® - PHYSICAL SETTING SOURCE MAP FINDINGS

Map ID  
Direction  
Distance  
Elevation

Database      EDR ID Number

**BR2066**  
**NNE**  
**1/2 - 1 Mile**  
**Lower**

**NJ WELLS      NJDEP3001260218**

Database:	Water Well Permit Information	Permit #:	2300017073
Well Use:	Monitoring	Activity Class:	Well Record
Date Completed:	04-11-2002 193545	Depth (ft):	41
Capacity (gpm):	Not Reported		

**BR2067**  
**NNE**  
**1/2 - 1 Mile**  
**Lower**

**NJ WELLS      NJDEP3001260112**

Database:	Water Well Permit Information	Permit #:	2300017314
Well Use:	Monitoring	Activity Class:	Well Record
Date Completed:	08-21-2002	Depth (ft):	21
Capacity (gpm):	0		

**BR2068**  
**NNE**  
**1/2 - 1 Mile**  
**Lower**

**NJ WELLS      NJDEP3001260113**

Database:	Water Well Permit Information	Permit #:	2300017314
Well Use:	Monitoring	Activity Class:	Permit
Date Completed:	08-06-2002	Depth (ft):	20
Capacity (gpm):	0		

**BR2069**  
**NNE**  
**1/2 - 1 Mile**  
**Lower**

**NJ WELLS      NJDEP3001260233**

Database:	Water Well Permit Information	Permit #:	2300017066
Well Use:	Monitoring	Activity Class:	Permit
Date Completed:	03-19-2002	Depth (ft):	45
Capacity (gpm):	0		

**BR2070**  
**NNE**  
**1/2 - 1 Mile**  
**Lower**

**NJ WELLS      NJDEP3001262200**

Database:	Water Well Permit Information	Permit #:	2300012517
Well Use:	Boring/Individual	Activity Class:	Permit
Date Completed:	01-14-1994	Depth (ft):	35
Capacity (gpm):	Not Reported		

## GEOCHECK® - PHYSICAL SETTING SOURCE MAP FINDINGS

Map ID  
Direction  
Distance  
Elevation

Database      EDR ID Number

**BR2071**  
**NNE**  
**1/2 - 1 Mile**  
**Lower**

**NJ WELLS      NJDEP3001262201**

Database:	Water Well Permit Information	Permit #:	2300012516
Well Use:	Boring/Individual	Activity Class:	Well Record
Date Completed:	03-29-1994 152317	Depth (ft):	28
Capacity (gpm):	0		

**BR2072**  
**NNE**  
**1/2 - 1 Mile**  
**Lower**

**NJ WELLS      NJDEP3001262199**

Database:	Water Well Permit Information	Permit #:	2300012517
Well Use:	Boring/Individual	Activity Class:	Well Record
Date Completed:	03-29-1994 152320	Depth (ft):	26
Capacity (gpm):	0		

**BR2073**  
**NNE**  
**1/2 - 1 Mile**  
**Lower**

**NJ WELLS      NJDEP3001261790**

Database:	Water Well Permit Information	Permit #:	2300013290
Well Use:	Recovery	Activity Class:	Permit
Date Completed:	03-16-1995	Depth (ft):	100
Capacity (gpm):	69		

**BR2074**  
**NNE**  
**1/2 - 1 Mile**  
**Lower**

**NJ WELLS      NJDEP3001261791**

Database:	Water Well Permit Information	Permit #:	2300013289
Well Use:	Recovery	Activity Class:	Permit
Date Completed:	03-16-1995	Depth (ft):	100
Capacity (gpm):	69		

**BR2075**  
**NNE**  
**1/2 - 1 Mile**  
**Lower**

**NJ WELLS      NJDEP3001262202**

Database:	Water Well Permit Information	Permit #:	2300012516
Well Use:	Boring/Individual	Activity Class:	Permit
Date Completed:	01-14-1994	Depth (ft):	35
Capacity (gpm):	Not Reported		

## GEOCHECK® - PHYSICAL SETTING SOURCE MAP FINDINGS

Map ID  
 Direction  
 Distance  
 Elevation

Database      EDR ID Number

**BR2076**  
**NNE**  
 1/2 - 1 Mile  
 Lower

**NJ WELLS      NJDEP3001262219**

Database:	Water Well Permit Information	Permit #:	2300012500
Well Use:	Monitoring	Activity Class:	Permit
Date Completed:	01-14-1994	Depth (ft):	50
Capacity (gpm):	Not Reported		

**BR2077**  
**NNE**  
 1/2 - 1 Mile  
 Lower

**NJ WELLS      NJDEP3001263177**

Database:	Water Well Permit Information	Permit #:	2300010952
Well Use:	Monitoring	Activity Class:	Decommissioning
Date Completed:	10-11-2017	Depth (ft):	40
Capacity (gpm):	Not Reported		

**BR2078**  
**NNE**  
 1/2 - 1 Mile  
 Lower

**NJ WELLS      NJDEP3001262218**

Database:	Water Well Permit Information	Permit #:	2300012500
Well Use:	Monitoring	Activity Class:	Well Record
Date Completed:	02-07-1994 152221	Depth (ft):	39
Capacity (gpm):	0		

**BR2079**  
**NNE**  
 1/2 - 1 Mile  
 Lower

**NJ WELLS      NJDEP3001262203**

Database:	Water Well Permit Information	Permit #:	2300012515
Well Use:	Boring/Individual	Activity Class:	Well Record
Date Completed:	03-29-1994 152315	Depth (ft):	30
Capacity (gpm):	0		

**BR2080**  
**NNE**  
 1/2 - 1 Mile  
 Lower

**NJ WELLS      NJDEP3001262204**

Database:	Water Well Permit Information	Permit #:	2300012515
Well Use:	Boring/Individual	Activity Class:	Permit
Date Completed:	01-14-1994	Depth (ft):	35
Capacity (gpm):	Not Reported		

## GEOCHECK® - PHYSICAL SETTING SOURCE MAP FINDINGS

Map ID  
 Direction  
 Distance  
 Elevation

Database      EDR ID Number

**BR2081**  
**NNE**  
**1/2 - 1 Mile**  
**Lower**

**NJ WELLS      NJDEP3001261789**

Database:	Water Well Permit Information	Permit #:	2300013291
Well Use:	Recovery	Activity Class:	Permit
Date Completed:	03-16-1995	Depth (ft):	100
Capacity (gpm):	69		

**BR2082**  
**NNE**  
**1/2 - 1 Mile**  
**Lower**

**NJ WELLS      NJDEP3001260237**

Database:	Water Well Permit Information	Permit #:	2300017064
Well Use:	Monitoring	Activity Class:	Permit
Date Completed:	03-19-2002	Depth (ft):	45
Capacity (gpm):	0		

**BR2083**  
**NNE**  
**1/2 - 1 Mile**  
**Lower**

**NJ WELLS      NJDEP3001261782**

Database:	Water Well Permit Information	Permit #:	2300013298
Well Use:	Recovery	Activity Class:	Permit
Date Completed:	03-16-1995	Depth (ft):	100
Capacity (gpm):	69		

**BR2084**  
**NNE**  
**1/2 - 1 Mile**  
**Lower**

**NJ WELLS      NJDEP3001260236**

Database:	Water Well Permit Information	Permit #:	2300017064
Well Use:	Monitoring	Activity Class:	Well Record
Date Completed:	04-12-2002 193527	Depth (ft):	27
Capacity (gpm):	Not Reported		

**BR2085**  
**NNE**  
**1/2 - 1 Mile**  
**Lower**

**NJ WELLS      NJDEP3001260234**

Database:	Water Well Permit Information	Permit #:	2300017065
Well Use:	Monitoring	Activity Class:	Well Record
Date Completed:	04-12-2002 193529	Depth (ft):	37
Capacity (gpm):	Not Reported		

## GEOCHECK® - PHYSICAL SETTING SOURCE MAP FINDINGS

Map ID  
Direction  
Distance  
Elevation

Database      EDR ID Number

**BR2086**  
**NNE**  
**1/2 - 1 Mile**  
**Lower**

**NJ WELLS      NJDEP3001260235**

Database:	Water Well Permit Information	Permit #:	2300017065
Well Use:	Monitoring	Activity Class:	Permit
Date Completed:	03-19-2002	Depth (ft):	45
Capacity (gpm):	0		

**BR2087**  
**NNE**  
**1/2 - 1 Mile**  
**Lower**

**NJ WELLS      NJDEP3001261783**

Database:	Water Well Permit Information	Permit #:	2300013297
Well Use:	Recovery	Activity Class:	Permit
Date Completed:	03-16-1995	Depth (ft):	100
Capacity (gpm):	69		

**BR2088**  
**NNE**  
**1/2 - 1 Mile**  
**Lower**

**NJ WELLS      NJDEP3001261787**

Database:	Water Well Permit Information	Permit #:	2300013293
Well Use:	Recovery	Activity Class:	Permit
Date Completed:	03-16-1995	Depth (ft):	100
Capacity (gpm):	69		

**BR2089**  
**NNE**  
**1/2 - 1 Mile**  
**Lower**

**NJ WELLS      NJDEP3001261788**

Database:	Water Well Permit Information	Permit #:	2300013292
Well Use:	Recovery	Activity Class:	Permit
Date Completed:	03-16-1995	Depth (ft):	100
Capacity (gpm):	69		

**BR2090**  
**NNE**  
**1/2 - 1 Mile**  
**Lower**

**NJ WELLS      NJDEP3001261786**

Database:	Water Well Permit Information	Permit #:	2300013294
Well Use:	Recovery	Activity Class:	Permit
Date Completed:	03-16-1995	Depth (ft):	100
Capacity (gpm):	69		

## GEOCHECK® - PHYSICAL SETTING SOURCE MAP FINDINGS

Map ID  
Direction  
Distance  
Elevation

Database      EDR ID Number

**BR2091**  
**NNE**  
**1/2 - 1 Mile**  
**Lower**

**NJ WELLS      NJDEP3001261784**

Database:	Water Well Permit Information	Permit #:	2300013296
Well Use:	Recovery	Activity Class:	Permit
Date Completed:	03-16-1995	Depth (ft):	100
Capacity (gpm):	69		

**BR2092**  
**NNE**  
**1/2 - 1 Mile**  
**Lower**

**NJ WELLS      NJDEP3001261785**

Database:	Water Well Permit Information	Permit #:	2300013295
Well Use:	Recovery	Activity Class:	Permit
Date Completed:	03-16-1995	Depth (ft):	100
Capacity (gpm):	69		

**BB2093**  
**SSE**  
**1/2 - 1 Mile**  
**Lower**

**NJ WELLS      NJDEP3001240112**

Database:	Water Well Permit Information	Permit #:	E201003678
Well Use:	Injection	Activity Class:	Well Record
Date Completed:	05-14-2010	Depth (ft):	20
Capacity (gpm):	Not Reported		

**BS2094**  
**SW**  
**1/2 - 1 Mile**  
**Higher**

**NJ WELLS      NJDEP3001250910**

Database:	Water Well Permit Information	Permit #:	2600039570
Well Use:	Boring/Individual	Activity Class:	Decommissioning
Date Completed:	03-27-1995	Depth (ft):	26
Capacity (gpm):	0		

**BS2095**  
**SW**  
**1/2 - 1 Mile**  
**Higher**

**NJ WELLS      NJDEP3001250909**

Database:	Water Well Permit Information	Permit #:	2600039570
Well Use:	Boring/Individual	Activity Class:	Well Record
Date Completed:	03-27-1995 230120	Depth (ft):	26
Capacity (gpm):	0		

## GEOCHECK® - PHYSICAL SETTING SOURCE MAP FINDINGS

Map ID  
Direction  
Distance  
Elevation

Database      EDR ID Number

**BS2096**  
**SW**  
**1/2 - 1 Mile**  
**Higher**

**NJ WELLS      NJDEP3001250911**

Database:	Water Well Permit Information	Permit #:	2600039570
Well Use:	Boring/Individual	Activity Class:	Permit
Date Completed:	02-10-1995	Depth (ft):	50
Capacity (gpm):	Not Reported		

**BS2097**  
**SW**  
**1/2 - 1 Mile**  
**Higher**

**NJ WELLS      NJDEP3001251992**

Database:	Water Well Permit Information	Permit #:	2600033033
Well Use:	Boring/Individual	Activity Class:	Permit
Date Completed:	04-06-1993	Depth (ft):	40
Capacity (gpm):	Not Reported		

**BS2098**  
**SW**  
**1/2 - 1 Mile**  
**Higher**

**NJ WELLS      NJDEP3001251991**

Database:	Water Well Permit Information	Permit #:	2600033034
Well Use:	Boring/Individual	Activity Class:	Permit
Date Completed:	04-06-1993	Depth (ft):	40
Capacity (gpm):	Not Reported		

**BS2099**  
**SW**  
**1/2 - 1 Mile**  
**Higher**

**NJ WELLS      NJDEP3001247824**

Database:	Water Well Permit Information	Permit #:	2600056790
Well Use:	Boring/Individual	Activity Class:	Decommissioning
Date Completed:	03-14-2000	Depth (ft):	30
Capacity (gpm):	Not Reported		

**BS2100**  
**SW**  
**1/2 - 1 Mile**  
**Higher**

**NJ WELLS      NJDEP3001247823**

Database:	Water Well Permit Information	Permit #:	2600056790
Well Use:	Boring/Individual	Activity Class:	Well Record
Date Completed:	03-15-2000 193512	Depth (ft):	30
Capacity (gpm):	Not Reported		

## GEOCHECK® - PHYSICAL SETTING SOURCE MAP FINDINGS

Map ID  
Direction  
Distance  
Elevation

Database      EDR ID Number

**BS2101**  
**SW**  
**1/2 - 1 Mile**  
**Higher**

**NJ WELLS      NJDEP3001247825**

Database:	Water Well Permit Information	Permit #:	2600056790
Well Use:	Boring/Individual	Activity Class:	Permit
Date Completed:	03-07-2000	Depth (ft):	30
Capacity (gpm):	0		

**BS2102**  
**SW**  
**1/2 - 1 Mile**  
**Higher**

**NJ WELLS      NJDEP3001248037**

Database:	Water Well Permit Information	Permit #:	2600055680
Well Use:	Monitoring	Activity Class:	Permit
Date Completed:	11-01-1999	Depth (ft):	25
Capacity (gpm):	0		

**BS2103**  
**SW**  
**1/2 - 1 Mile**  
**Higher**

**NJ WELLS      NJDEP3001248035**

Database:	Water Well Permit Information	Permit #:	2600055680
Well Use:	Monitoring	Activity Class:	Well Record
Date Completed:	10-24-2000 172722	Depth (ft):	20
Capacity (gpm):	Not Reported		

**BS2104**  
**SW**  
**1/2 - 1 Mile**  
**Higher**

**NJ WELLS      NJDEP3001251999**

Database:	Water Well Permit Information	Permit #:	2600033002
Well Use:	Boring/Individual	Activity Class:	Permit
Date Completed:	04-01-1993	Depth (ft):	50
Capacity (gpm):	Not Reported		

**BS2105**  
**SW**  
**1/2 - 1 Mile**  
**Higher**

**NJ WELLS      NJDEP3001251998**

Database:	Water Well Permit Information	Permit #:	2600033002
Well Use:	Boring/Individual	Activity Class:	Well Record
Date Completed:	04-11-1993 230600	Depth (ft):	42
Capacity (gpm):	Not Reported		

## GEOCHECK® - PHYSICAL SETTING SOURCE MAP FINDINGS

Map ID  
Direction  
Distance  
Elevation

Database      EDR ID Number

**BS2106**  
**SW**  
**1/2 - 1 Mile**  
**Higher**

**NJ WELLS      NJDEP3001268903**

Database:	Water Well Permit Information	Permit #:	2300000490
Well Use:	Domestic	Activity Class:	Permit
Date Completed:	09-20-1951	Depth (ft):	80
Capacity (gpm):	5		

**BS2107**  
**SW**  
**1/2 - 1 Mile**  
**Higher**

**NJ WELLS      NJDEP3001269089**

Database:	Water Well Permit Information	Permit #:	2300000157
Well Use:	Domestic	Activity Class:	Permit
Date Completed:	03-31-1949	Depth (ft):	125
Capacity (gpm):	5		

**BS2108**  
**SW**  
**1/2 - 1 Mile**  
**Higher**

**NJ WELLS      NJDEP3001268931**

Database:	Water Well Permit Information	Permit #:	2300000425
Well Use:	Domestic	Activity Class:	Permit
Date Completed:	06-01-1951	Depth (ft):	120
Capacity (gpm):	5		

**BS2109**  
**SW**  
**1/2 - 1 Mile**  
**Higher**

**NJ WELLS      NJDEP3001251994**

Database:	Water Well Permit Information	Permit #:	2600033031
Well Use:	Boring/Individual	Activity Class:	Well Record
Date Completed:	04-27-1993 230911	Depth (ft):	45
Capacity (gpm):	Not Reported		

**BS2110**  
**SW**  
**1/2 - 1 Mile**  
**Higher**

**NJ WELLS      NJDEP3001251993**

Database:	Water Well Permit Information	Permit #:	2600033032
Well Use:	Boring/Individual	Activity Class:	Permit
Date Completed:	04-06-1993	Depth (ft):	40
Capacity (gpm):	Not Reported		

## GEOCHECK® - PHYSICAL SETTING SOURCE MAP FINDINGS

Map ID  
Direction  
Distance  
Elevation

Database      EDR ID Number

**BS2111**  
**SW**  
**1/2 - 1 Mile**  
**Higher**

**NJ WELLS      NJDEP3001251995**

Database:	Water Well Permit Information	Permit #:	2600033031
Well Use:	Boring/Individual	Activity Class:	Permit
Date Completed:	04-06-1993	Depth (ft):	40
Capacity (gpm):	Not Reported		

**BS2112**  
**SW**  
**1/2 - 1 Mile**  
**Higher**

**NJ WELLS      NJDEP3001251997**

Database:	Water Well Permit Information	Permit #:	2600033003
Well Use:	Boring/Individual	Activity Class:	Permit
Date Completed:	04-01-1993	Depth (ft):	50
Capacity (gpm):	Not Reported		

**BS2113**  
**SW**  
**1/2 - 1 Mile**  
**Higher**

**NJ WELLS      NJDEP3001251996**

Database:	Water Well Permit Information	Permit #:	2600033003
Well Use:	Boring/Individual	Activity Class:	Well Record
Date Completed:	04-09-1993 230607	Depth (ft):	54
Capacity (gpm):	Not Reported		

**BB2114**  
**SSE**  
**1/2 - 1 Mile**  
**Lower**

**NJ WELLS      NJDEP3001240083**

Database:	Water Well Permit Information	Permit #:	E201003704
Well Use:	Injection	Activity Class:	Permit
Date Completed:	04-19-2010 090548	Depth (ft):	22
Capacity (gpm):	0		

**BB2115**  
**SSE**  
**1/2 - 1 Mile**  
**Lower**

**NJ WELLS      NJDEP3001240080**

Database:	Water Well Permit Information	Permit #:	E201003705
Well Use:	Injection	Activity Class:	Permit
Date Completed:	04-19-2010 090548	Depth (ft):	22
Capacity (gpm):	0		

## GEOCHECK® - PHYSICAL SETTING SOURCE MAP FINDINGS

Map ID  
Direction  
Distance  
Elevation

Database      EDR ID Number

**BB2116**  
**SSE**  
**1/2 - 1 Mile**  
**Lower**

**NJ WELLS      NJDEP3001240116**

Database:	Water Well Permit Information	Permit #:	E201003676
Well Use:	Injection	Activity Class:	Well Record
Date Completed:	05-12-2010	Depth (ft):	20
Capacity (gpm):	Not Reported		

**BB2117**  
**SSE**  
**1/2 - 1 Mile**  
**Lower**

**NJ WELLS      NJDEP3001240117**

Database:	Water Well Permit Information	Permit #:	E201003676
Well Use:	Injection	Activity Class:	Decommissioning
Date Completed:	09-16-2014	Depth (ft):	20
Capacity (gpm):	Not Reported		

**BB2118**  
**SSE**  
**1/2 - 1 Mile**  
**Lower**

**NJ WELLS      NJDEP3001240410**

Database:	Water Well Permit Information	Permit #:	E200914960
Well Use:	Injection	Activity Class:	Permit
Date Completed:	12-11-2009 130512	Depth (ft):	22
Capacity (gpm):	0		

**BB2119**  
**SSE**  
**1/2 - 1 Mile**  
**Lower**

**NJ WELLS      NJDEP3001240067**

Database:	Water Well Permit Information	Permit #:	E201003709
Well Use:	Injection	Activity Class:	Well Record
Date Completed:	05-14-2010	Depth (ft):	20
Capacity (gpm):	Not Reported		

**BB2120**  
**SSE**  
**1/2 - 1 Mile**  
**Lower**

**NJ WELLS      NJDEP3001240068**

Database:	Water Well Permit Information	Permit #:	E201003709
Well Use:	Injection	Activity Class:	Decommissioning
Date Completed:	09-16-2014	Depth (ft):	20
Capacity (gpm):	Not Reported		

## GEOCHECK® - PHYSICAL SETTING SOURCE MAP FINDINGS

Map ID  
 Direction  
 Distance  
 Elevation

Database      EDR ID Number

**BB2121**  
**SSE**  
 1/2 - 1 Mile  
 Lower

**NJ WELLS      NJDEP3001240109**

Database:	Water Well Permit Information	Permit #:	E201003679
Well Use:	Injection	Activity Class:	Well Record
Date Completed:	05-14-2010	Depth (ft):	20
Capacity (gpm):	Not Reported		

**BB2122**  
**SSE**  
 1/2 - 1 Mile  
 Lower

**NJ WELLS      NJDEP3001240110**

Database:	Water Well Permit Information	Permit #:	E201003679
Well Use:	Injection	Activity Class:	Decommissioning
Date Completed:	09-16-2014	Depth (ft):	20
Capacity (gpm):	Not Reported		

**BT2123**  
**SSE**  
 1/2 - 1 Mile  
 Lower

**NJ WELLS      NJDEP3001252747**

Database:	Water Well Permit Information	Permit #:	2600029399
Well Use:	Monitoring	Activity Class:	Well Record
Date Completed:	05-15-1992	Depth (ft):	16
Capacity (gpm):	0		

**BT2124**  
**SSE**  
 1/2 - 1 Mile  
 Lower

**NJ WELLS      NJDEP3001252745**

Database:	Water Well Permit Information	Permit #:	2600029400
Well Use:	Monitoring	Activity Class:	Well Record
Date Completed:	05-18-1992	Depth (ft):	16
Capacity (gpm):	0		

**BT2125**  
**SSE**  
 1/2 - 1 Mile  
 Lower

**NJ WELLS      NJDEP3001252743**

Database:	Water Well Permit Information	Permit #:	2600029401
Well Use:	Monitoring	Activity Class:	Well Record
Date Completed:	05-18-1992	Depth (ft):	16
Capacity (gpm):	0		

## GEOCHECK® - PHYSICAL SETTING SOURCE MAP FINDINGS

Map ID  
Direction  
Distance  
Elevation

Database      EDR ID Number

**BT2126**  
**SSE**  
**1/2 - 1 Mile**  
**Lower**

**NJ WELLS      NJDEP3001255069**

Database:	Water Well Permit Information	Permit #:	2600018244
Well Use:	Monitoring	Activity Class:	Well Record
Date Completed:	11-21-1989	Depth (ft):	15
Capacity (gpm):	0		

**BT2127**  
**SSE**  
**1/2 - 1 Mile**  
**Lower**

**NJ WELLS      NJDEP3001255067**

Database:	Water Well Permit Information	Permit #:	2600018245
Well Use:	Monitoring	Activity Class:	Well Record
Date Completed:	11-21-1989	Depth (ft):	15
Capacity (gpm):	0		

**BT2128**  
**SSE**  
**1/2 - 1 Mile**  
**Lower**

**NJ WELLS      NJDEP3001255065**

Database:	Water Well Permit Information	Permit #:	2600018246
Well Use:	Monitoring	Activity Class:	Well Record
Date Completed:	11-22-1989	Depth (ft):	15
Capacity (gpm):	0		

**BB2129**  
**SSE**  
**1/2 - 1 Mile**  
**Lower**

**NJ WELLS      NJDEP3001240106**

Database:	Water Well Permit Information	Permit #:	E201003680
Well Use:	Injection	Activity Class:	Well Record
Date Completed:	05-14-2010	Depth (ft):	20
Capacity (gpm):	Not Reported		

**BB2130**  
**SSE**  
**1/2 - 1 Mile**  
**Lower**

**NJ WELLS      NJDEP3001240107**

Database:	Water Well Permit Information	Permit #:	E201003680
Well Use:	Injection	Activity Class:	Decommissioning
Date Completed:	09-16-2014	Depth (ft):	20
Capacity (gpm):	Not Reported		

## GEOCHECK® - PHYSICAL SETTING SOURCE MAP FINDINGS

Map ID  
 Direction  
 Distance  
 Elevation

Database      EDR ID Number

**BB2131**  
**SSE**  
 1/2 - 1 Mile  
 Lower

**NJ WELLS      NJDEP3001240416**

Database:	Water Well Permit Information	Permit #:	E200914957
Well Use:	Injection	Activity Class:	Well Record
Date Completed:	12-16-2009	Depth (ft):	20
Capacity (gpm):	Not Reported		

**BB2132**  
**SSE**  
 1/2 - 1 Mile  
 Lower

**NJ WELLS      NJDEP3001240417**

Database:	Water Well Permit Information	Permit #:	E200914957
Well Use:	Injection	Activity Class:	Decommissioning
Date Completed:	09-16-2014	Depth (ft):	20
Capacity (gpm):	Not Reported		

**BB2133**  
**SSE**  
 1/2 - 1 Mile  
 Lower

**NJ WELLS      NJDEP3001240413**

Database:	Water Well Permit Information	Permit #:	E200914958
Well Use:	Injection	Activity Class:	Well Record
Date Completed:	12-16-2009	Depth (ft):	20
Capacity (gpm):	Not Reported		

**BB2134**  
**SSE**  
 1/2 - 1 Mile  
 Lower

**NJ WELLS      NJDEP3001240414**

Database:	Water Well Permit Information	Permit #:	E200914958
Well Use:	Injection	Activity Class:	Decommissioning
Date Completed:	09-16-2014	Depth (ft):	20
Capacity (gpm):	Not Reported		

**BB2135**  
**SSE**  
 1/2 - 1 Mile  
 Lower

**NJ WELLS      NJDEP3001240104**

Database:	Water Well Permit Information	Permit #:	E201003681
Well Use:	Injection	Activity Class:	Well Record
Date Completed:	05-17-2010	Depth (ft):	20
Capacity (gpm):	Not Reported		

## GEOCHECK® - PHYSICAL SETTING SOURCE MAP FINDINGS

Map ID  
 Direction  
 Distance  
 Elevation

Database      EDR ID Number

**BT2136**  
**SSE**  
**1/2 - 1 Mile**  
**Lower**

**NJ WELLS      NJDEP3001240411**

Database:	Water Well Permit Information	Permit #:	E200914959
Well Use:	Injection	Activity Class:	Well Record
Date Completed:	12-17-2009	Depth (ft):	20
Capacity (gpm):	Not Reported		

**BT2137**  
**SSE**  
**1/2 - 1 Mile**  
**Lower**

**NJ WELLS      NJDEP3001240077**

Database:	Water Well Permit Information	Permit #:	E201003706
Well Use:	Injection	Activity Class:	Permit
Date Completed:	04-19-2010 090548	Depth (ft):	22
Capacity (gpm):	0		

**BB2138**  
**SSE**  
**1/2 - 1 Mile**  
**Lower**

**NJ WELLS      NJDEP3001240089**

Database:	Water Well Permit Information	Permit #:	E201003701
Well Use:	Injection	Activity Class:	Well Record
Date Completed:	05-17-2010	Depth (ft):	20
Capacity (gpm):	Not Reported		

**BB2139**  
**SSE**  
**1/2 - 1 Mile**  
**Lower**

**NJ WELLS      NJDEP3001240090**

Database:	Water Well Permit Information	Permit #:	E201003701
Well Use:	Injection	Activity Class:	Decommissioning
Date Completed:	09-16-2014	Depth (ft):	20
Capacity (gpm):	Not Reported		

**BT2140**  
**SSE**  
**1/2 - 1 Mile**  
**Lower**

**NJ WELLS      NJDEP3001240084**

Database:	Water Well Permit Information	Permit #:	E201003703
Well Use:	Injection	Activity Class:	Well Record
Date Completed:	05-17-2010	Depth (ft):	20
Capacity (gpm):	Not Reported		

## GEOCHECK® - PHYSICAL SETTING SOURCE MAP FINDINGS

Map ID  
Direction  
Distance  
Elevation

Database      EDR ID Number

**BT2141**  
**SSE**  
**1/2 - 1 Mile**  
**Lower**

**NJ WELLS      NJDEP3001243637**

Database:	Water Well Permit Information	Permit #:	2600083891
Well Use:	Monitoring	Activity Class:	Decommissioning
Date Completed:	05-05-2014	Depth (ft):	10
Capacity (gpm):	Not Reported		

**BO2142**  
**ENE**  
**1/2 - 1 Mile**  
**Lower**

**NJ WELLS      NJDEP3001258523**

Database:	Water Well Permit Information	Permit #:	2300020541
Well Use:	Injection	Activity Class:	Well Record
Date Completed:	08-08-2008	Depth (ft):	65
Capacity (gpm):	0		

**BU2143**  
**East**  
**1/2 - 1 Mile**  
**Higher**

**NJ WELLS      NJDEP3001244143**

Database:	Water Well Permit Information	Permit #:	2600079547
Well Use:	Monitoring	Activity Class:	Well Record
Date Completed:	07-10-2006	Depth (ft):	71
Capacity (gpm):	0		

**BU2144**  
**East**  
**1/2 - 1 Mile**  
**Higher**

**NJ WELLS      NJDEP3001244144**

Database:	Water Well Permit Information	Permit #:	2600079547
Well Use:	Monitoring	Activity Class:	Permit
Date Completed:	06-21-2006 113930	Depth (ft):	70
Capacity (gpm):	0		

**BT2145**  
**SSE**  
**1/2 - 1 Mile**  
**Lower**

**NJ WELLS      NJDEP3001240081**

Database:	Water Well Permit Information	Permit #:	E201003704
Well Use:	Injection	Activity Class:	Well Record
Date Completed:	05-17-2010	Depth (ft):	20
Capacity (gpm):	Not Reported		

## GEOCHECK® - PHYSICAL SETTING SOURCE MAP FINDINGS

Map ID  
Direction  
Distance  
Elevation

Database      EDR ID Number

**BT2146**  
**SSE**  
**1/2 - 1 Mile**  
**Lower**

**NJ WELLS      NJDEP3001240082**

Database:	Water Well Permit Information	Permit #:	E201003704
Well Use:	Injection	Activity Class:	Decommissioning
Date Completed:	09-16-2014	Depth (ft):	20
Capacity (gpm):	Not Reported		

**BT2147**  
**SSE**  
**1/2 - 1 Mile**  
**Lower**

**NJ WELLS      NJDEP3001240086**

Database:	Water Well Permit Information	Permit #:	E201003702
Well Use:	Injection	Activity Class:	Well Record
Date Completed:	05-17-2010	Depth (ft):	20
Capacity (gpm):	Not Reported		

**BT2148**  
**SSE**  
**1/2 - 1 Mile**  
**Lower**

**NJ WELLS      NJDEP3001240087**

Database:	Water Well Permit Information	Permit #:	E201003702
Well Use:	Injection	Activity Class:	Decommissioning
Date Completed:	09-16-2014	Depth (ft):	20
Capacity (gpm):	Not Reported		

**BE2149**  
**NNW**  
**1/2 - 1 Mile**  
**Higher**

**NJ WELLS      NJDEP3001231955**

Database:	Water Well Permit Information	Permit #:	E201700330
Well Use:	Monitoring	Activity Class:	Well Record
Date Completed:	01-18-2017	Depth (ft):	150
Capacity (gpm):	Not Reported		

**BT2150**  
**SSE**  
**1/2 - 1 Mile**  
**Lower**

**NJ WELLS      NJDEP3001240371**

Database:	Water Well Permit Information	Permit #:	E201000286
Well Use:	Monitoring	Activity Class:	Permit
Date Completed:	01-12-2010 144452	Depth (ft):	10
Capacity (gpm):	0		

## GEOCHECK® - PHYSICAL SETTING SOURCE MAP FINDINGS

Map ID  
Direction  
Distance  
Elevation

Database      EDR ID Number

**BT2151**  
**SSE**  
**1/2 - 1 Mile**  
**Lower**

**NJ WELLS      NJDEP3001240075**

Database:	Water Well Permit Information	Permit #:	E201003707
Well Use:	Injection	Activity Class:	Permit
Date Completed:	04-19-2010 090548	Depth (ft):	22
Capacity (gpm):	0		

**BT2152**  
**SSE**  
**1/2 - 1 Mile**  
**Lower**

**NJ WELLS      NJDEP3001240078**

Database:	Water Well Permit Information	Permit #:	E201003705
Well Use:	Injection	Activity Class:	Well Record
Date Completed:	05-18-2010	Depth (ft):	20
Capacity (gpm):	Not Reported		

**BT2153**  
**SSE**  
**1/2 - 1 Mile**  
**Lower**

**NJ WELLS      NJDEP3001240079**

Database:	Water Well Permit Information	Permit #:	E201003705
Well Use:	Injection	Activity Class:	Decommissioning
Date Completed:	09-16-2014	Depth (ft):	20
Capacity (gpm):	Not Reported		

**BT2154**  
**SSE**  
**1/2 - 1 Mile**  
**Lower**

**NJ WELLS      NJDEP3001240405**

Database:	Water Well Permit Information	Permit #:	E200914962
Well Use:	Injection	Activity Class:	Permit
Date Completed:	12-11-2009 130512	Depth (ft):	22
Capacity (gpm):	0		

**BT2155**  
**SSE**  
**1/2 - 1 Mile**  
**Lower**

**NJ WELLS      NJDEP3001240072**

Database:	Water Well Permit Information	Permit #:	E201003708
Well Use:	Injection	Activity Class:	Permit
Date Completed:	04-19-2010 090548	Depth (ft):	22
Capacity (gpm):	0		

## GEOCHECK® - PHYSICAL SETTING SOURCE MAP FINDINGS

Map ID  
Direction  
Distance  
Elevation

Database      EDR ID Number

**BT2156**  
**SSE**  
**1/2 - 1 Mile**  
**Lower**

**NJ WELLS      NJDEP3001240076**

Database:	Water Well Permit Information	Permit #:	E201003706
Well Use:	Injection	Activity Class:	Well Record
Date Completed:	05-18-2010	Depth (ft):	20
Capacity (gpm):	Not Reported		

**BQ2157**  
**ENE**  
**1/2 - 1 Mile**  
**Lower**

**NJ WELLS      NJDEP3001253426**

Database:	Water Well Permit Information	Permit #:	2600026243
Well Use:	Monitoring	Activity Class:	Well Record
Date Completed:	08-04-1991	Depth (ft):	15
Capacity (gpm):	0		

**BT2158**  
**SSE**  
**1/2 - 1 Mile**  
**Lower**

**NJ WELLS      NJDEP3001240407**

Database:	Water Well Permit Information	Permit #:	E200914961
Well Use:	Injection	Activity Class:	Permit
Date Completed:	12-11-2009 130512	Depth (ft):	22
Capacity (gpm):	0		

**BV2159**  
**ENE**  
**1/2 - 1 Mile**  
**Lower**

**NJ WELLS      NJDEP3001235402**

Database:	Water Well Permit Information	Permit #:	E201412126
Well Use:	Monitoring	Activity Class:	Permit
Date Completed:	09-11-2014 084630	Depth (ft):	50
Capacity (gpm):	0		

**BE2160**  
**NNW**  
**1/2 - 1 Mile**  
**Higher**

**NJ WELLS      NJDEP3001231956**

Database:	Water Well Permit Information	Permit #:	E201700330
Well Use:	Monitoring	Activity Class:	Permit
Date Completed:	01-11-2017 130336	Depth (ft):	250
Capacity (gpm):	0		

## GEOCHECK® - PHYSICAL SETTING SOURCE MAP FINDINGS

Map ID  
 Direction  
 Distance  
 Elevation

Database      EDR ID Number

**BW2161**  
**North**  
**1/2 - 1 Mile**  
**Higher**

**NJ WELLS      NJDEP3001264651**

Database:	Water Well Permit Information	Permit #:	2300008425
Well Use:	Domestic	Activity Class:	Well Record
Date Completed:	10-15-1986 120523	Depth (ft):	332
Capacity (gpm):	10		

**BW2162**  
**North**  
**1/2 - 1 Mile**  
**Higher**

**NJ WELLS      NJDEP3001264652**

Database:	Water Well Permit Information	Permit #:	2300008425
Well Use:	Domestic	Activity Class:	Permit
Date Completed:	10-30-1986	Depth (ft):	200
Capacity (gpm):	10		

**BT2163**  
**SSE**  
**1/2 - 1 Mile**  
**Lower**

**NJ WELLS      NJDEP3001240073**

Database:	Water Well Permit Information	Permit #:	E201003707
Well Use:	Injection	Activity Class:	Well Record
Date Completed:	05-19-2010	Depth (ft):	20
Capacity (gpm):	Not Reported		

**BT2164**  
**SSE**  
**1/2 - 1 Mile**  
**Lower**

**NJ WELLS      NJDEP3001240074**

Database:	Water Well Permit Information	Permit #:	E201003707
Well Use:	Injection	Activity Class:	Decommissioning
Date Completed:	09-16-2014	Depth (ft):	20
Capacity (gpm):	Not Reported		

**BV2165**  
**ENE**  
**1/2 - 1 Mile**  
**Lower**

**NJ WELLS      NJDEP3001231791**

Database:	Water Well Permit Information	Permit #:	E201702968
Well Use:	Monitoring	Activity Class:	Well Record
Date Completed:	03-22-2017	Depth (ft):	58
Capacity (gpm):	Not Reported		

## GEOCHECK® - PHYSICAL SETTING SOURCE MAP FINDINGS

Map ID  
 Direction  
 Distance  
 Elevation

Database      EDR ID Number

**BX2166**  
**NW**  
 1/2 - 1 Mile  
 Higher

**NJ WELLS      NJDEP3001259693**

Database:	Water Well Permit Information	Permit #:	2300017942
Well Use:	Monitoring	Activity Class:	Permit
Date Completed:	10-20-2003 112235	Depth (ft):	25
Capacity (gpm):	0		

**BX2167**  
**NW**  
 1/2 - 1 Mile  
 Higher

**NJ WELLS      NJDEP3001259691**

Database:	Water Well Permit Information	Permit #:	2300017942
Well Use:	Monitoring	Activity Class:	Well Record
Date Completed:	11-07-2003	Depth (ft):	20
Capacity (gpm):	0		

**BX2168**  
**NW**  
 1/2 - 1 Mile  
 Higher

**NJ WELLS      NJDEP3001264920**

Database:	Water Well Permit Information	Permit #:	2300008030
Well Use:	Domestic	Activity Class:	Permit
Date Completed:	08-20-1985	Depth (ft):	200
Capacity (gpm):	10		

**BX2169**  
**NW**  
 1/2 - 1 Mile  
 Higher

**NJ WELLS      NJDEP3001265270**

Database:	Water Well Permit Information	Permit #:	2300007582
Well Use:	Monitoring	Activity Class:	Permit
Date Completed:	03-03-1984	Depth (ft):	20
Capacity (gpm):	Not Reported		

**BX2170**  
**NW**  
 1/2 - 1 Mile  
 Higher

**NJ WELLS      NJDEP3001265269**

Database:	Water Well Permit Information	Permit #:	2300007582
Well Use:	Monitoring	Activity Class:	Well Record
Date Completed:	12-21-1983	Depth (ft):	15
Capacity (gpm):	0		

## GEOCHECK® - PHYSICAL SETTING SOURCE MAP FINDINGS

Map ID  
 Direction  
 Distance  
 Elevation

Database      EDR ID Number

**BX2171**  
**NW**  
**1/2 - 1 Mile**  
**Higher**

**NJ WELLS      NJDEP3001258773**

Database:	Water Well Permit Information	Permit #:	2300019979
Well Use:	Monitoring	Activity Class:	Permit
Date Completed:	05-31-2007 134950	Depth (ft):	20
Capacity (gpm):	0		

**BX2172**  
**NW**  
**1/2 - 1 Mile**  
**Higher**

**NJ WELLS      NJDEP3001258636**

Database:	Water Well Permit Information	Permit #:	2300020269
Well Use:	Monitoring	Activity Class:	Permit
Date Completed:	01-14-2008 134625	Depth (ft):	20
Capacity (gpm):	0		

**BX2173**  
**NW**  
**1/2 - 1 Mile**  
**Higher**

**NJ WELLS      NJDEP3001258635**

Database:	Water Well Permit Information	Permit #:	2300020269
Well Use:	Monitoring	Activity Class:	Well Record
Date Completed:	01-18-2008	Depth (ft):	12
Capacity (gpm):	0		

**BX2174**  
**NW**  
**1/2 - 1 Mile**  
**Higher**

**NJ WELLS      NJDEP3001258637**

Database:	Water Well Permit Information	Permit #:	2300020268
Well Use:	Monitoring	Activity Class:	Well Record
Date Completed:	01-18-2008	Depth (ft):	15
Capacity (gpm):	0		

**BX2175**  
**NW**  
**1/2 - 1 Mile**  
**Higher**

**NJ WELLS      NJDEP3001258772**

Database:	Water Well Permit Information	Permit #:	2300019979
Well Use:	Monitoring	Activity Class:	Well Record
Date Completed:	06-15-2007	Depth (ft):	19
Capacity (gpm):	0		

## GEOCHECK® - PHYSICAL SETTING SOURCE MAP FINDINGS

Map ID  
 Direction  
 Distance  
 Elevation

Database      EDR ID Number

**BX2176**  
**NW**  
 1/2 - 1 Mile  
 Higher

**NJ WELLS      NJDEP3001258638**

Database:	Water Well Permit Information	Permit #:	2300020268
Well Use:	Monitoring	Activity Class:	Permit
Date Completed:	01-14-2008 134625	Depth (ft):	20
Capacity (gpm):	0		

**BX2177**  
**NW**  
 1/2 - 1 Mile  
 Higher

**NJ WELLS      NJDEP3001265271**

Database:	Water Well Permit Information	Permit #:	2300007581
Well Use:	Monitoring	Activity Class:	Well Record
Date Completed:	12-21-1983	Depth (ft):	15
Capacity (gpm):	0		

**BX2178**  
**NW**  
 1/2 - 1 Mile  
 Higher

**NJ WELLS      NJDEP3001265360**

Database:	Water Well Permit Information	Permit #:	2300007502
Well Use:	Monitoring	Activity Class:	Permit
Date Completed:	01-10-1984	Depth (ft):	20
Capacity (gpm):	Not Reported		

**BX2179**  
**NW**  
 1/2 - 1 Mile  
 Higher

**NJ WELLS      NJDEP3001265334**

Database:	Water Well Permit Information	Permit #:	2300007543
Well Use:	Monitoring	Activity Class:	Permit
Date Completed:	01-10-1984	Depth (ft):	20
Capacity (gpm):	Not Reported		

**BX2180**  
**NW**  
 1/2 - 1 Mile  
 Higher

**NJ WELLS      NJDEP3001265362**

Database:	Water Well Permit Information	Permit #:	2300007501
Well Use:	Monitoring	Activity Class:	Permit
Date Completed:	01-10-1984	Depth (ft):	20
Capacity (gpm):	Not Reported		

## GEOCHECK® - PHYSICAL SETTING SOURCE MAP FINDINGS

Map ID  
 Direction  
 Distance  
 Elevation

Database      EDR ID Number

**BX2181**  
**NW**  
 1/2 - 1 Mile  
 Higher

**NJ WELLS      NJDEP3001265367**

Database:	Water Well Permit Information	Permit #:	2300007499
Well Use:	Monitoring	Activity Class:	Permit
Date Completed:	01-10-1984	Depth (ft):	20
Capacity (gpm):	Not Reported		

**BX2182**  
**NW**  
 1/2 - 1 Mile  
 Higher

**NJ WELLS      NJDEP3001265364**

Database:	Water Well Permit Information	Permit #:	2300007500
Well Use:	Monitoring	Activity Class:	Permit
Date Completed:	01-10-1984	Depth (ft):	20
Capacity (gpm):	Not Reported		

**BX2183**  
**NW**  
 1/2 - 1 Mile  
 Higher

**NJ WELLS      NJDEP3001265332**

Database:	Water Well Permit Information	Permit #:	2300007544
Well Use:	Monitoring	Activity Class:	Permit
Date Completed:	01-10-1984	Depth (ft):	20
Capacity (gpm):	Not Reported		

**BX2184**  
**NW**  
 1/2 - 1 Mile  
 Higher

**NJ WELLS      NJDEP3001265324**

Database:	Water Well Permit Information	Permit #:	2300007548
Well Use:	Monitoring	Activity Class:	Permit
Date Completed:	01-10-1984	Depth (ft):	20
Capacity (gpm):	Not Reported		

**BX2185**  
**NW**  
 1/2 - 1 Mile  
 Higher

**NJ WELLS      NJDEP3001265272**

Database:	Water Well Permit Information	Permit #:	2300007581
Well Use:	Monitoring	Activity Class:	Permit
Date Completed:	03-03-1984	Depth (ft):	20
Capacity (gpm):	Not Reported		

## GEOCHECK® - PHYSICAL SETTING SOURCE MAP FINDINGS

Map ID  
Direction  
Distance  
Elevation

Database      EDR ID Number

**BX2186**  
**NW**  
**1/2 - 1 Mile**  
**Higher**

**NJ WELLS      NJDEP3001265326**

Database:	Water Well Permit Information	Permit #:	2300007547
Well Use:	Monitoring	Activity Class:	Permit
Date Completed:	01-10-1984	Depth (ft):	20
Capacity (gpm):	Not Reported		

**BX2187**  
**NW**  
**1/2 - 1 Mile**  
**Higher**

**NJ WELLS      NJDEP3001265330**

Database:	Water Well Permit Information	Permit #:	2300007545
Well Use:	Monitoring	Activity Class:	Permit
Date Completed:	01-10-1984	Depth (ft):	20
Capacity (gpm):	Not Reported		

**BX2188**  
**NW**  
**1/2 - 1 Mile**  
**Higher**

**NJ WELLS      NJDEP3001265328**

Database:	Water Well Permit Information	Permit #:	2300007546
Well Use:	Monitoring	Activity Class:	Permit
Date Completed:	01-10-1984	Depth (ft):	20
Capacity (gpm):	Not Reported		

**BV2189**  
**ENE**  
**1/2 - 1 Mile**  
**Lower**

**NJ WELLS      NJDEP3001231792**

Database:	Water Well Permit Information	Permit #:	E201702968
Well Use:	Monitoring	Activity Class:	Permit
Date Completed:	03-20-2017 110552	Depth (ft):	20
Capacity (gpm):	0		

**BT2190**  
**SSE**  
**1/2 - 1 Mile**  
**Lower**

**NJ WELLS      NJDEP3001240370**

Database:	Water Well Permit Information	Permit #:	E201000286
Well Use:	Monitoring	Activity Class:	Well Record
Date Completed:	01-14-2010	Depth (ft):	20
Capacity (gpm):	Not Reported		

## GEOCHECK® - PHYSICAL SETTING SOURCE MAP FINDINGS

Map ID  
 Direction  
 Distance  
 Elevation

Database      EDR ID Number

**BT2191**  
**SSE**  
 1/2 - 1 Mile  
 Lower

**NJ WELLS      NJDEP3001240070**

Database:	Water Well Permit Information	Permit #:	E201003708
Well Use:	Injection	Activity Class:	Well Record
Date Completed:	05-19-2010	Depth (ft):	20
Capacity (gpm):	Not Reported		

**BT2192**  
**SSE**  
 1/2 - 1 Mile  
 Lower

**NJ WELLS      NJDEP3001240071**

Database:	Water Well Permit Information	Permit #:	E201003708
Well Use:	Injection	Activity Class:	Decommissioning
Date Completed:	09-16-2014	Depth (ft):	20
Capacity (gpm):	Not Reported		

**BV2193**  
**ENE**  
 1/2 - 1 Mile  
 Lower

**NJ WELLS      NJDEP3001235401**

Database:	Water Well Permit Information	Permit #:	E201412126
Well Use:	Monitoring	Activity Class:	Well Record
Date Completed:	09-19-2014	Depth (ft):	37
Capacity (gpm):	Not Reported		

**BT2194**  
**SSE**  
 1/2 - 1 Mile  
 Lower

**NJ WELLS      NJDEP3001240406**

Database:	Water Well Permit Information	Permit #:	E200914961
Well Use:	Injection	Activity Class:	Well Record
Date Completed:	12-18-2009	Depth (ft):	20
Capacity (gpm):	Not Reported		

**BT2195**  
**SSE**  
 1/2 - 1 Mile  
 Lower

**NJ WELLS      NJDEP3001240408**

Database:	Water Well Permit Information	Permit #:	E200914960
Well Use:	Injection	Activity Class:	Well Record
Date Completed:	12-17-2009	Depth (ft):	20
Capacity (gpm):	Not Reported		

## GEOCHECK® - PHYSICAL SETTING SOURCE MAP FINDINGS

Map ID  
 Direction  
 Distance  
 Elevation

Database      EDR ID Number

**BT2196**  
**SSE**  
**1/2 - 1 Mile**  
**Lower**

**NJ WELLS      NJDEP3001240409**

Database:	Water Well Permit Information	Permit #:	E200914960
Well Use:	Injection	Activity Class:	Decommissioning
Date Completed:	09-16-2014	Depth (ft):	20
Capacity (gpm):	Not Reported		

**BQ2197**  
**ENE**  
**1/2 - 1 Mile**  
**Lower**

**NJ WELLS      NJDEP3001259414**

Database:	Water Well Permit Information	Permit #:	2300018452
Well Use:	Injection	Activity Class:	Permit
Date Completed:	10-05-2004 145533	Depth (ft):	20
Capacity (gpm):	0		

**BQ2198**  
**ENE**  
**1/2 - 1 Mile**  
**Lower**

**NJ WELLS      NJDEP3001259413**

Database:	Water Well Permit Information	Permit #:	2300018452
Well Use:	Injection	Activity Class:	Well Record
Date Completed:	10-28-2004	Depth (ft):	20
Capacity (gpm):	0		

**BQ2199**  
**ENE**  
**1/2 - 1 Mile**  
**Lower**

**NJ WELLS      NJDEP3001259416**

Database:	Water Well Permit Information	Permit #:	2300018451
Well Use:	Injection	Activity Class:	Permit
Date Completed:	10-05-2004 145533	Depth (ft):	20
Capacity (gpm):	0		

**BQ2200**  
**ENE**  
**1/2 - 1 Mile**  
**Lower**

**NJ WELLS      NJDEP3001259415**

Database:	Water Well Permit Information	Permit #:	2300018451
Well Use:	Injection	Activity Class:	Well Record
Date Completed:	10-27-2004	Depth (ft):	20
Capacity (gpm):	0		

## GEOCHECK® - PHYSICAL SETTING SOURCE MAP FINDINGS

Map ID  
 Direction  
 Distance  
 Elevation

Database      EDR ID Number

**BQ2201**  
**ENE**  
**1/2 - 1 Mile**  
**Lower**

**NJ WELLS      NJDEP3001259410**

Database:	Water Well Permit Information	Permit #:	2300018454
Well Use:	Injection	Activity Class:	Permit
Date Completed:	10-05-2004 145533	Depth (ft):	20
Capacity (gpm):	0		

**BQ2202**  
**ENE**  
**1/2 - 1 Mile**  
**Lower**

**NJ WELLS      NJDEP3001259409**

Database:	Water Well Permit Information	Permit #:	2300018454
Well Use:	Injection	Activity Class:	Well Record
Date Completed:	10-19-2004	Depth (ft):	20
Capacity (gpm):	0		

**BQ2203**  
**ENE**  
**1/2 - 1 Mile**  
**Lower**

**NJ WELLS      NJDEP3001259412**

Database:	Water Well Permit Information	Permit #:	2300018453
Well Use:	Injection	Activity Class:	Permit
Date Completed:	10-05-2004 145533	Depth (ft):	20
Capacity (gpm):	0		

**BQ2204**  
**ENE**  
**1/2 - 1 Mile**  
**Lower**

**NJ WELLS      NJDEP3001259411**

Database:	Water Well Permit Information	Permit #:	2300018453
Well Use:	Injection	Activity Class:	Well Record
Date Completed:	10-19-2005	Depth (ft):	20
Capacity (gpm):	0		

**BQ2205**  
**ENE**  
**1/2 - 1 Mile**  
**Lower**

**NJ WELLS      NJDEP3001259417**

Database:	Water Well Permit Information	Permit #:	2300018450
Well Use:	Injection	Activity Class:	Well Record
Date Completed:	10-27-2004	Depth (ft):	20
Capacity (gpm):	0		

## GEOCHECK® - PHYSICAL SETTING SOURCE MAP FINDINGS

Map ID  
Direction  
Distance  
Elevation

Database      EDR ID Number

**BQ2206**  
**ENE**  
**1/2 - 1 Mile**  
**Lower**

**NJ WELLS      NJDEP3001259423**

Database:	Water Well Permit Information	Permit #:	2300018447
Well Use:	Injection	Activity Class:	Well Record
Date Completed:	10-26-2004	Depth (ft):	20
Capacity (gpm):	0		

**BQ2207**  
**ENE**  
**1/2 - 1 Mile**  
**Lower**

**NJ WELLS      NJDEP3001259422**

Database:	Water Well Permit Information	Permit #:	2300018448
Well Use:	Injection	Activity Class:	Permit
Date Completed:	10-05-2004 145533	Depth (ft):	20
Capacity (gpm):	0		

**BQ2208**  
**ENE**  
**1/2 - 1 Mile**  
**Lower**

**NJ WELLS      NJDEP3001259437**

Database:	Water Well Permit Information	Permit #:	2300018440
Well Use:	Gas Vent Extraction	Activity Class:	Well Record
Date Completed:	05-05-2005	Depth (ft):	15
Capacity (gpm):	0		

**BQ2209**  
**ENE**  
**1/2 - 1 Mile**  
**Lower**

**NJ WELLS      NJDEP3001259424**

Database:	Water Well Permit Information	Permit #:	2300018447
Well Use:	Injection	Activity Class:	Permit
Date Completed:	10-05-2004 145533	Depth (ft):	20
Capacity (gpm):	0		

**BQ2210**  
**ENE**  
**1/2 - 1 Mile**  
**Lower**

**NJ WELLS      NJDEP3001259419**

Database:	Water Well Permit Information	Permit #:	2300018449
Well Use:	Injection	Activity Class:	Well Record
Date Completed:	10-27-2004	Depth (ft):	20
Capacity (gpm):	0		

## GEOCHECK® - PHYSICAL SETTING SOURCE MAP FINDINGS

Map ID  
 Direction  
 Distance  
 Elevation

Database      EDR ID Number

**BQ2211**  
**ENE**  
**1/2 - 1 Mile**  
**Lower**

**NJ WELLS      NJDEP3001259418**

Database:	Water Well Permit Information	Permit #:	2300018450
Well Use:	Injection	Activity Class:	Permit
Date Completed:	10-05-2004 145533	Depth (ft):	20
Capacity (gpm):	0		

**BQ2212**  
**ENE**  
**1/2 - 1 Mile**  
**Lower**

**NJ WELLS      NJDEP3001259421**

Database:	Water Well Permit Information	Permit #:	2300018448
Well Use:	Injection	Activity Class:	Well Record
Date Completed:	10-27-2004	Depth (ft):	20
Capacity (gpm):	0		

**BQ2213**  
**ENE**  
**1/2 - 1 Mile**  
**Lower**

**NJ WELLS      NJDEP3001259420**

Database:	Water Well Permit Information	Permit #:	2300018449
Well Use:	Injection	Activity Class:	Permit
Date Completed:	10-05-2004 145533	Depth (ft):	20
Capacity (gpm):	0		

**BQ2214**  
**ENE**  
**1/2 - 1 Mile**  
**Lower**

**NJ WELLS      NJDEP3001259042**

Database:	Water Well Permit Information	Permit #:	2300019447
Well Use:	Air Sparge	Activity Class:	Permit
Date Completed:	05-11-2006 135717	Depth (ft):	25
Capacity (gpm):	0		

**BQ2215**  
**ENE**  
**1/2 - 1 Mile**  
**Lower**

**NJ WELLS      NJDEP3001259041**

Database:	Water Well Permit Information	Permit #:	2300019447
Well Use:	Air Sparge	Activity Class:	Decommissioning
Date Completed:	05-14-2009	Depth (ft):	20
Capacity (gpm):	2		

## GEOCHECK® - PHYSICAL SETTING SOURCE MAP FINDINGS

Map ID  
 Direction  
 Distance  
 Elevation

Database      EDR ID Number

**BQ2216**  
**ENE**  
**1/2 - 1 Mile**  
**Lower**

**NJ WELLS      NJDEP3001259044**

Database:	Water Well Permit Information	Permit #:	2300019446
Well Use:	Air Sparge	Activity Class:	Decommissioning
Date Completed:	05-14-2009	Depth (ft):	21
Capacity (gpm):	2		

**BQ2217**  
**ENE**  
**1/2 - 1 Mile**  
**Lower**

**NJ WELLS      NJDEP3001259043**

Database:	Water Well Permit Information	Permit #:	2300019446
Well Use:	Air Sparge	Activity Class:	Well Record
Date Completed:	06-06-2006	Depth (ft):	21
Capacity (gpm):	2		

**BQ2218**  
**ENE**  
**1/2 - 1 Mile**  
**Lower**

**NJ WELLS      NJDEP3001259038**

Database:	Water Well Permit Information	Permit #:	2300019448
Well Use:	Air Sparge	Activity Class:	Decommissioning
Date Completed:	05-14-2009	Depth (ft):	21
Capacity (gpm):	2		

**BQ2219**  
**ENE**  
**1/2 - 1 Mile**  
**Lower**

**NJ WELLS      NJDEP3001259037**

Database:	Water Well Permit Information	Permit #:	2300019448
Well Use:	Air Sparge	Activity Class:	Well Record
Date Completed:	06-06-2006	Depth (ft):	21
Capacity (gpm):	2		

**BQ2220**  
**ENE**  
**1/2 - 1 Mile**  
**Lower**

**NJ WELLS      NJDEP3001259040**

Database:	Water Well Permit Information	Permit #:	2300019447
Well Use:	Air Sparge	Activity Class:	Well Record
Date Completed:	06-06-2006	Depth (ft):	20
Capacity (gpm):	2		

## GEOCHECK® - PHYSICAL SETTING SOURCE MAP FINDINGS

Map ID  
Direction  
Distance  
Elevation

Database      EDR ID Number

**BQ2221**  
**ENE**  
**1/2 - 1 Mile**  
**Lower**

**NJ WELLS      NJDEP3001259039**

Database:	Water Well Permit Information	Permit #:	2300019448
Well Use:	Air Sparge	Activity Class:	Permit
Date Completed:	05-11-2006 135717	Depth (ft):	25
Capacity (gpm):	0		

**BQ2222**  
**ENE**  
**1/2 - 1 Mile**  
**Lower**

**NJ WELLS      NJDEP3001259045**

Database:	Water Well Permit Information	Permit #:	2300019448
Well Use:	Air Sparge	Activity Class:	Permit
Date Completed:	05-11-2006 135717	Depth (ft):	25
Capacity (gpm):	0		

**BQ2223**  
**ENE**  
**1/2 - 1 Mile**  
**Lower**

**NJ WELLS      NJDEP3001259406**

Database:	Water Well Permit Information	Permit #:	2300018456
Well Use:	Injection	Activity Class:	Permit
Date Completed:	10-05-2004 145533	Depth (ft):	20
Capacity (gpm):	0		

**BQ2224**  
**ENE**  
**1/2 - 1 Mile**  
**Lower**

**NJ WELLS      NJDEP3001259405**

Database:	Water Well Permit Information	Permit #:	2300018456
Well Use:	Injection	Activity Class:	Well Record
Date Completed:	10-21-2004	Depth (ft):	20
Capacity (gpm):	0		

**BQ2225**  
**ENE**  
**1/2 - 1 Mile**  
**Lower**

**NJ WELLS      NJDEP3001259408**

Database:	Water Well Permit Information	Permit #:	2300018455
Well Use:	Injection	Activity Class:	Permit
Date Completed:	10-05-2004 145533	Depth (ft):	20
Capacity (gpm):	0		

## GEOCHECK® - PHYSICAL SETTING SOURCE MAP FINDINGS

Map ID  
Direction  
Distance  
Elevation

Database      EDR ID Number

**BQ2226**  
**ENE**  
**1/2 - 1 Mile**  
**Lower**

**NJ WELLS      NJDEP3001259407**

Database:	Water Well Permit Information	Permit #:	2300018455
Well Use:	Injection	Activity Class:	Well Record
Date Completed:	10-19-2004	Depth (ft):	20
Capacity (gpm):	0		

**BQ2227**  
**ENE**  
**1/2 - 1 Mile**  
**Lower**

**NJ WELLS      NJDEP3001259402**

Database:	Water Well Permit Information	Permit #:	2300018458
Well Use:	Injection	Activity Class:	Permit
Date Completed:	10-05-2004 145533	Depth (ft):	20
Capacity (gpm):	0		

**BQ2228**  
**ENE**  
**1/2 - 1 Mile**  
**Lower**

**NJ WELLS      NJDEP3001259401**

Database:	Water Well Permit Information	Permit #:	2300018458
Well Use:	Injection	Activity Class:	Well Record
Date Completed:	10-21-2004	Depth (ft):	20
Capacity (gpm):	0		

**BQ2229**  
**ENE**  
**1/2 - 1 Mile**  
**Lower**

**NJ WELLS      NJDEP3001259404**

Database:	Water Well Permit Information	Permit #:	2300018457
Well Use:	Injection	Activity Class:	Permit
Date Completed:	10-05-2004 145533	Depth (ft):	20
Capacity (gpm):	0		

**BQ2230**  
**ENE**  
**1/2 - 1 Mile**  
**Lower**

**NJ WELLS      NJDEP3001259403**

Database:	Water Well Permit Information	Permit #:	2300018457
Well Use:	Injection	Activity Class:	Well Record
Date Completed:	10-21-2004	Depth (ft):	19
Capacity (gpm):	0		

## GEOCHECK® - PHYSICAL SETTING SOURCE MAP FINDINGS

Map ID  
Direction  
Distance  
Elevation

Database      EDR ID Number

**BQ2231**  
**ENE**  
**1/2 - 1 Mile**  
**Lower**

**NJ WELLS      NJDEP3001259603**

Database:	Water Well Permit Information	Permit #:	2300018123
Well Use:	Injection	Activity Class:	Permit
Date Completed:	02-27-2004 093240	Depth (ft):	20
Capacity (gpm):	0		

**BQ2232**  
**ENE**  
**1/2 - 1 Mile**  
**Lower**

**NJ WELLS      NJDEP3001259602**

Database:	Water Well Permit Information	Permit #:	2300018123
Well Use:	Injection	Activity Class:	Well Record
Date Completed:	03-18-2004	Depth (ft):	20
Capacity (gpm):	0		

**BQ2233**  
**ENE**  
**1/2 - 1 Mile**  
**Lower**

**NJ WELLS      NJDEP3001259605**

Database:	Water Well Permit Information	Permit #:	2300018122
Well Use:	Injection	Activity Class:	Permit
Date Completed:	02-27-2004 093240	Depth (ft):	20
Capacity (gpm):	0		

**BQ2234**  
**ENE**  
**1/2 - 1 Mile**  
**Lower**

**NJ WELLS      NJDEP3001259604**

Database:	Water Well Permit Information	Permit #:	2300018122
Well Use:	Injection	Activity Class:	Well Record
Date Completed:	03-16-2004	Depth (ft):	20
Capacity (gpm):	0		

**BQ2235**  
**ENE**  
**1/2 - 1 Mile**  
**Lower**

**NJ WELLS      NJDEP3001259599**

Database:	Water Well Permit Information	Permit #:	2300018125
Well Use:	Recovery	Activity Class:	Permit
Date Completed:	02-27-2004 100306	Depth (ft):	20
Capacity (gpm):	1		

## GEOCHECK® - PHYSICAL SETTING SOURCE MAP FINDINGS

Map ID  
 Direction  
 Distance  
 Elevation

Database      EDR ID Number

**BQ2236**  
**ENE**  
**1/2 - 1 Mile**  
**Lower**

**NJ WELLS      NJDEP3001259598**

Database:	Water Well Permit Information	Permit #:	2300018125
Well Use:	Recovery	Activity Class:	Well Record
Date Completed:	03-17-2004	Depth (ft):	20
Capacity (gpm):	0		

**BQ2237**  
**ENE**  
**1/2 - 1 Mile**  
**Lower**

**NJ WELLS      NJDEP3001259601**

Database:	Water Well Permit Information	Permit #:	2300018124
Well Use:	Injection	Activity Class:	Permit
Date Completed:	02-27-2004 093240	Depth (ft):	20
Capacity (gpm):	0		

**BQ2238**  
**ENE**  
**1/2 - 1 Mile**  
**Lower**

**NJ WELLS      NJDEP3001259600**

Database:	Water Well Permit Information	Permit #:	2300018124
Well Use:	Injection	Activity Class:	Well Record
Date Completed:	03-18-2004	Depth (ft):	20
Capacity (gpm):	0		

**BQ2239**  
**ENE**  
**1/2 - 1 Mile**  
**Lower**

**NJ WELLS      NJDEP3001259606**

Database:	Water Well Permit Information	Permit #:	2300018121
Well Use:	Injection	Activity Class:	Well Record
Date Completed:	03-17-2004	Depth (ft):	20
Capacity (gpm):	0		

**BQ2240**  
**ENE**  
**1/2 - 1 Mile**  
**Lower**

**NJ WELLS      NJDEP3001259742**

Database:	Water Well Permit Information	Permit #:	2300017857
Well Use:	Monitoring	Activity Class:	Well Record
Date Completed:	11-13-2003	Depth (ft):	20
Capacity (gpm):	0		

## GEOCHECK® - PHYSICAL SETTING SOURCE MAP FINDINGS

Map ID  
 Direction  
 Distance  
 Elevation

Database      EDR ID Number

**BQ2241**  
**ENE**  
**1/2 - 1 Mile**  
**Lower**

**NJ WELLS      NJDEP3001259611**

Database:	Water Well Permit Information	Permit #:	2300018119
Well Use:	Injection	Activity Class:	Permit
Date Completed:	02-27-2004 093240	Depth (ft):	20
Capacity (gpm):	0		

**BQ2242**  
**ENE**  
**1/2 - 1 Mile**  
**Lower**

**NJ WELLS      NJDEP3001264928**

Database:	Water Well Permit Information	Permit #:	2300008025
Well Use:	Monitoring	Activity Class:	Permit
Date Completed:	08-07-1985	Depth (ft):	300
Capacity (gpm):	10		

**BQ2243**  
**ENE**  
**1/2 - 1 Mile**  
**Lower**

**NJ WELLS      NJDEP3001259743**

Database:	Water Well Permit Information	Permit #:	2300017857
Well Use:	Monitoring	Activity Class:	Permit
Date Completed:	09-05-2003 144040	Depth (ft):	20
Capacity (gpm):	0		

**BQ2244**  
**ENE**  
**1/2 - 1 Mile**  
**Lower**

**NJ WELLS      NJDEP3001259608**

Database:	Water Well Permit Information	Permit #:	2300018120
Well Use:	Injection	Activity Class:	Well Record
Date Completed:	03-17-2004	Depth (ft):	20
Capacity (gpm):	0		

**BQ2245**  
**ENE**  
**1/2 - 1 Mile**  
**Lower**

**NJ WELLS      NJDEP3001259607**

Database:	Water Well Permit Information	Permit #:	2300018121
Well Use:	Injection	Activity Class:	Permit
Date Completed:	02-27-2004 093240	Depth (ft):	20
Capacity (gpm):	0		

## GEOCHECK® - PHYSICAL SETTING SOURCE MAP FINDINGS

Map ID  
 Direction  
 Distance  
 Elevation

Database      EDR ID Number

**BQ2246**  
**ENE**  
**1/2 - 1 Mile**  
**Lower**

**NJ WELLS      NJDEP3001259610**

Database:	Water Well Permit Information	Permit #:	2300018119
Well Use:	Injection	Activity Class:	Well Record
Date Completed:	03-16-2004	Depth (ft):	20
Capacity (gpm):	0		

**BQ2247**  
**ENE**  
**1/2 - 1 Mile**  
**Lower**

**NJ WELLS      NJDEP3001259609**

Database:	Water Well Permit Information	Permit #:	2300018120
Well Use:	Injection	Activity Class:	Permit
Date Completed:	02-27-2004 093240	Depth (ft):	20
Capacity (gpm):	0		

**BQ2248**  
**ENE**  
**1/2 - 1 Mile**  
**Lower**

**NJ WELLS      NJDEP3001259443**

Database:	Water Well Permit Information	Permit #:	2300018437
Well Use:	Gas Vent Extraction	Activity Class:	Well Record
Date Completed:	05-03-2005	Depth (ft):	15
Capacity (gpm):	0		

**BQ2249**  
**ENE**  
**1/2 - 1 Mile**  
**Lower**

**NJ WELLS      NJDEP3001259442**

Database:	Water Well Permit Information	Permit #:	2300018438
Well Use:	Gas Vent Extraction	Activity Class:	Permit
Date Completed:	10-05-2004 145533	Depth (ft):	20
Capacity (gpm):	0		

**BQ2250**  
**ENE**  
**1/2 - 1 Mile**  
**Lower**

**NJ WELLS      NJDEP3001259445**

Database:	Water Well Permit Information	Permit #:	2300018436
Well Use:	Gas Vent Extraction	Activity Class:	Well Record
Date Completed:	05-03-2005	Depth (ft):	15
Capacity (gpm):	0		

## GEOCHECK® - PHYSICAL SETTING SOURCE MAP FINDINGS

Map ID  
Direction  
Distance  
Elevation

Database      EDR ID Number

**BQ2251**  
**ENE**  
**1/2 - 1 Mile**  
**Lower**

**NJ WELLS      NJDEP3001259444**

Database:	Water Well Permit Information	Permit #:	2300018437
Well Use:	Gas Vent Extraction	Activity Class:	Permit
Date Completed:	10-05-2004 145533	Depth (ft):	20
Capacity (gpm):	0		

**BQ2252**  
**ENE**  
**1/2 - 1 Mile**  
**Lower**

**NJ WELLS      NJDEP3001259439**

Database:	Water Well Permit Information	Permit #:	2300018439
Well Use:	Gas Vent Extraction	Activity Class:	Well Record
Date Completed:	05-04-2005	Depth (ft):	15
Capacity (gpm):	0		

**BQ2253**  
**ENE**  
**1/2 - 1 Mile**  
**Lower**

**NJ WELLS      NJDEP3001259438**

Database:	Water Well Permit Information	Permit #:	2300018440
Well Use:	Gas Vent Extraction	Activity Class:	Permit
Date Completed:	10-05-2004 145533	Depth (ft):	20
Capacity (gpm):	0		

**BQ2254**  
**ENE**  
**1/2 - 1 Mile**  
**Lower**

**NJ WELLS      NJDEP3001259441**

Database:	Water Well Permit Information	Permit #:	2300018438
Well Use:	Gas Vent Extraction	Activity Class:	Well Record
Date Completed:	05-04-2005	Depth (ft):	15
Capacity (gpm):	0		

**BQ2255**  
**ENE**  
**1/2 - 1 Mile**  
**Lower**

**NJ WELLS      NJDEP3001259440**

Database:	Water Well Permit Information	Permit #:	2300018439
Well Use:	Gas Vent Extraction	Activity Class:	Permit
Date Completed:	10-05-2004 145533	Depth (ft):	20
Capacity (gpm):	0		

## GEOCHECK® - PHYSICAL SETTING SOURCE MAP FINDINGS

Map ID  
 Direction  
 Distance  
 Elevation

Database      EDR ID Number

**BQ2256**  
**ENE**  
**1/2 - 1 Mile**  
**Lower**

**NJ WELLS      NJDEP3001259446**

Database:	Water Well Permit Information	Permit #:	2300018436
Well Use:	Gas Vent Extraction	Activity Class:	Permit
Date Completed:	10-05-2004 145533	Depth (ft):	20
Capacity (gpm):	0		

**BQ2257**  
**ENE**  
**1/2 - 1 Mile**  
**Lower**

**NJ WELLS      NJDEP3001259452**

Database:	Water Well Permit Information	Permit #:	2300018433
Well Use:	Injection	Activity Class:	Permit
Date Completed:	10-05-2004 145533	Depth (ft):	20
Capacity (gpm):	0		

**BQ2258**  
**ENE**  
**1/2 - 1 Mile**  
**Lower**

**NJ WELLS      NJDEP3001259451**

Database:	Water Well Permit Information	Permit #:	2300018433
Well Use:	Injection	Activity Class:	Well Record
Date Completed:	10-28-2004	Depth (ft):	5
Capacity (gpm):	0		

**BQ2259**  
**ENE**  
**1/2 - 1 Mile**  
**Lower**

**NJ WELLS      NJDEP3001259597**

Database:	Water Well Permit Information	Permit #:	2300018126
Well Use:	Recovery	Activity Class:	Permit
Date Completed:	02-27-2004 100306	Depth (ft):	20
Capacity (gpm):	1		

**BQ2260**  
**ENE**  
**1/2 - 1 Mile**  
**Lower**

**NJ WELLS      NJDEP3001259596**

Database:	Water Well Permit Information	Permit #:	2300018126
Well Use:	Recovery	Activity Class:	Well Record
Date Completed:	04-29-2004	Depth (ft):	20
Capacity (gpm):	0		

## GEOCHECK® - PHYSICAL SETTING SOURCE MAP FINDINGS

Map ID  
 Direction  
 Distance  
 Elevation

Database      EDR ID Number

**BQ2261**  
**ENE**  
**1/2 - 1 Mile**  
**Lower**

**NJ WELLS      NJDEP3001259448**

Database:	Water Well Permit Information	Permit #:	2300018435
Well Use:	Injection	Activity Class:	Permit
Date Completed:	10-05-2004 145533	Depth (ft):	20
Capacity (gpm):	0		

**BQ2262**  
**ENE**  
**1/2 - 1 Mile**  
**Lower**

**NJ WELLS      NJDEP3001259447**

Database:	Water Well Permit Information	Permit #:	2300018435
Well Use:	Injection	Activity Class:	Well Record
Date Completed:	10-28-2005	Depth (ft):	5
Capacity (gpm):	0		

**BQ2263**  
**ENE**  
**1/2 - 1 Mile**  
**Lower**

**NJ WELLS      NJDEP3001259450**

Database:	Water Well Permit Information	Permit #:	2300018434
Well Use:	Injection	Activity Class:	Permit
Date Completed:	10-05-2004 145533	Depth (ft):	20
Capacity (gpm):	0		

**BQ2264**  
**ENE**  
**1/2 - 1 Mile**  
**Lower**

**NJ WELLS      NJDEP3001259449**

Database:	Water Well Permit Information	Permit #:	2300018434
Well Use:	Injection	Activity Class:	Well Record
Date Completed:	10-28-2005	Depth (ft):	5
Capacity (gpm):	0		

**BY2265**  
**WSW**  
**1/2 - 1 Mile**  
**Higher**

**NJ WELLS      NJDEP3001246739**

Database:	Water Well Permit Information	Permit #:	2600064207
Well Use:	Monitoring	Activity Class:	Permit
Date Completed:	04-09-2002	Depth (ft):	20
Capacity (gpm):	0		

## GEOCHECK® - PHYSICAL SETTING SOURCE MAP FINDINGS

Map ID  
 Direction  
 Distance  
 Elevation

Database      EDR ID Number

**BY2266**  
**WSW**  
**1/2 - 1 Mile**  
**Higher**

**NJ WELLS      NJDEP3001246737**

Database:	Water Well Permit Information	Permit #:	2600064207
Well Use:	Monitoring	Activity Class:	Well Record
Date Completed:	05-07-2002 090252	Depth (ft):	20
Capacity (gpm):	Not Reported		

**BY2267**  
**WSW**  
**1/2 - 1 Mile**  
**Higher**

**NJ WELLS      NJDEP3001249967**

Database:	Water Well Permit Information	Permit #:	2600046325
Well Use:	Monitoring	Activity Class:	Permit
Date Completed:	12-03-1996	Depth (ft):	30
Capacity (gpm):	Not Reported		

**BY2268**  
**WSW**  
**1/2 - 1 Mile**  
**Higher**

**NJ WELLS      NJDEP3001249966**

Database:	Water Well Permit Information	Permit #:	2600046325
Well Use:	Monitoring	Activity Class:	Well Record
Date Completed:	01-14-1997 214648	Depth (ft):	42
Capacity (gpm):	0		

**BY2269**  
**WSW**  
**1/2 - 1 Mile**  
**Higher**

**NJ WELLS      NJDEP3001246733**

Database:	Water Well Permit Information	Permit #:	2600064209
Well Use:	Monitoring	Activity Class:	Permit
Date Completed:	04-09-2002	Depth (ft):	20
Capacity (gpm):	0		

**BY2270**  
**WSW**  
**1/2 - 1 Mile**  
**Higher**

**NJ WELLS      NJDEP3001246731**

Database:	Water Well Permit Information	Permit #:	2600064209
Well Use:	Monitoring	Activity Class:	Well Record
Date Completed:	05-07-2002 090302	Depth (ft):	20
Capacity (gpm):	Not Reported		

## GEOCHECK® - PHYSICAL SETTING SOURCE MAP FINDINGS

Map ID  
Direction  
Distance  
Elevation

Database      EDR ID Number

**BY2271**  
**WSW**  
**1/2 - 1 Mile**  
**Higher**

**NJ WELLS      NJDEP3001246736**

Database:	Water Well Permit Information	Permit #:	2600064208
Well Use:	Monitoring	Activity Class:	Permit
Date Completed:	04-09-2002	Depth (ft):	20
Capacity (gpm):	0		

**BY2272**  
**WSW**  
**1/2 - 1 Mile**  
**Higher**

**NJ WELLS      NJDEP3001246734**

Database:	Water Well Permit Information	Permit #:	2600064208
Well Use:	Monitoring	Activity Class:	Well Record
Date Completed:	05-07-2002 090259	Depth (ft):	20
Capacity (gpm):	Not Reported		

**BY2273**  
**WSW**  
**1/2 - 1 Mile**  
**Higher**

**NJ WELLS      NJDEP3001249968**

Database:	Water Well Permit Information	Permit #:	2600046324
Well Use:	Monitoring	Activity Class:	Well Record
Date Completed:	01-13-1997 214645	Depth (ft):	35
Capacity (gpm):	0		

**BY2274**  
**WSW**  
**1/2 - 1 Mile**  
**Higher**

**NJ WELLS      NJDEP3001267255**

Database:	Water Well Permit Information	Permit #:	2300004527
Well Use:	Domestic	Activity Class:	Permit
Date Completed:	01-31-1966	Depth (ft):	125
Capacity (gpm):	10		

**BY2275**  
**WSW**  
**1/2 - 1 Mile**  
**Higher**

**NJ WELLS      NJDEP3001249973**

Database:	Water Well Permit Information	Permit #:	2600046322
Well Use:	Monitoring	Activity Class:	Permit
Date Completed:	12-03-1996	Depth (ft):	30
Capacity (gpm):	Not Reported		

## GEOCHECK® - PHYSICAL SETTING SOURCE MAP FINDINGS

Map ID  
Direction  
Distance  
Elevation

Database      EDR ID Number

**BY2276**  
**WSW**  
**1/2 - 1 Mile**  
**Higher**

**NJ WELLS      NJDEP3001267257**

Database:	Water Well Permit Information	Permit #:	2300004525
Well Use:	Domestic	Activity Class:	Permit
Date Completed:	01-31-1966	Depth (ft):	125
Capacity (gpm):	10		

**BY2277**  
**WSW**  
**1/2 - 1 Mile**  
**Higher**

**NJ WELLS      NJDEP3001267256**

Database:	Water Well Permit Information	Permit #:	2300004526
Well Use:	Domestic	Activity Class:	Permit
Date Completed:	01-31-1966	Depth (ft):	125
Capacity (gpm):	10		

**BY2278**  
**WSW**  
**1/2 - 1 Mile**  
**Higher**

**NJ WELLS      NJDEP3001249970**

Database:	Water Well Permit Information	Permit #:	2600046323
Well Use:	Monitoring	Activity Class:	Well Record
Date Completed:	01-10-1997 214643	Depth (ft):	20
Capacity (gpm):	0		

**BY2279**  
**WSW**  
**1/2 - 1 Mile**  
**Higher**

**NJ WELLS      NJDEP3001249969**

Database:	Water Well Permit Information	Permit #:	2600046324
Well Use:	Monitoring	Activity Class:	Permit
Date Completed:	12-03-1996	Depth (ft):	30
Capacity (gpm):	Not Reported		

**BY2280**  
**WSW**  
**1/2 - 1 Mile**  
**Higher**

**NJ WELLS      NJDEP3001249972**

Database:	Water Well Permit Information	Permit #:	2600046322
Well Use:	Monitoring	Activity Class:	Well Record
Date Completed:	01-09-1997 214637	Depth (ft):	20
Capacity (gpm):	0		

## GEOCHECK® - PHYSICAL SETTING SOURCE MAP FINDINGS

Map ID  
Direction  
Distance  
Elevation

Database      EDR ID Number

**BY2281**  
**WSW**  
**1/2 - 1 Mile**  
**Higher**

**NJ WELLS      NJDEP3001249971**

Database:	Water Well Permit Information	Permit #:	2600046323
Well Use:	Monitoring	Activity Class:	Permit
Date Completed:	12-03-1996	Depth (ft):	30
Capacity (gpm):	Not Reported		

**BT2282**  
**SSE**  
**1/2 - 1 Mile**  
**Lower**

**NJ WELLS      NJDEP3001240404**

Database:	Water Well Permit Information	Permit #:	E200914962
Well Use:	Injection	Activity Class:	Well Record
Date Completed:	12-18-2009	Depth (ft):	20
Capacity (gpm):	Not Reported		

**BT2283**  
**SSE**  
**1/2 - 1 Mile**  
**Lower**

**NJ WELLS      NJDEP3001240069**

Database:	Water Well Permit Information	Permit #:	E201003709
Well Use:	Injection	Activity Class:	Permit
Date Completed:	04-19-2010 090548	Depth (ft):	22
Capacity (gpm):	0		

**BO2284**  
**ENE**  
**1/2 - 1 Mile**  
**Lower**

**NJ WELLS      NJDEP3001258525**

Database:	Water Well Permit Information	Permit #:	2300020540
Well Use:	Injection	Activity Class:	Well Record
Date Completed:	08-07-2008	Depth (ft):	35
Capacity (gpm):	0		

**BZ2285**  
**North**  
**1/2 - 1 Mile**  
**Higher**

**NJ WELLS      NJDEP3001264592**

Database:	Water Well Permit Information	Permit #:	2300008492
Well Use:	Domestic	Activity Class:	Permit
Date Completed:	01-21-1987	Depth (ft):	200
Capacity (gpm):	10		

## GEOCHECK® - PHYSICAL SETTING SOURCE MAP FINDINGS

Map ID  
 Direction  
 Distance  
 Elevation

Database      EDR ID Number

**BZ2286**  
 North  
 1/2 - 1 Mile  
 Higher

**NJ WELLS      NJDEP3001264591**

Database:	Water Well Permit Information	Permit #:	2300008492
Well Use:	Domestic	Activity Class:	Well Record
Date Completed:	02-25-1987 120812	Depth (ft):	270
Capacity (gpm):	10		

**BZ2287**  
 North  
 1/2 - 1 Mile  
 Higher

**NJ WELLS      NJDEP3001264608**

Database:	Water Well Permit Information	Permit #:	2300008469
Well Use:	Domestic	Activity Class:	Permit
Date Completed:	12-08-1986	Depth (ft):	200
Capacity (gpm):	10		

**BZ2288**  
 North  
 1/2 - 1 Mile  
 Higher

**NJ WELLS      NJDEP3001264607**

Database:	Water Well Permit Information	Permit #:	2300008469
Well Use:	Domestic	Activity Class:	Well Record
Date Completed:	02-25-1987 120717	Depth (ft):	230
Capacity (gpm):	10		

**BT2289**  
 SSE  
 1/2 - 1 Mile  
 Lower

**NJ WELLS      NJDEP3001243594**

Database:	Water Well Permit Information	Permit #:	2600084055
Well Use:	Monitoring	Activity Class:	Permit
Date Completed:	06-27-2007 105956	Depth (ft):	25
Capacity (gpm):	0		

**BT2290**  
 SSE  
 1/2 - 1 Mile  
 Lower

**NJ WELLS      NJDEP3001243593**

Database:	Water Well Permit Information	Permit #:	2600084055
Well Use:	Monitoring	Activity Class:	Well Record
Date Completed:	07-24-2007	Depth (ft):	19
Capacity (gpm):	0		

## GEOCHECK® - PHYSICAL SETTING SOURCE MAP FINDINGS

Map ID  
 Direction  
 Distance  
 Elevation

Database      EDR ID Number

**BT2291**  
**SSE**  
 1/2 - 1 Mile  
 Lower

**NJ WELLS      NJDEP3001243596**

Database:	Water Well Permit Information	Permit #:	2600084054
Well Use:	Monitoring	Activity Class:	Permit
Date Completed:	06-27-2007 105956	Depth (ft):	25
Capacity (gpm):	0		

**BT2292**  
**SSE**  
 1/2 - 1 Mile  
 Lower

**NJ WELLS      NJDEP3001243595**

Database:	Water Well Permit Information	Permit #:	2600084054
Well Use:	Monitoring	Activity Class:	Well Record
Date Completed:	07-24-2007	Depth (ft):	15
Capacity (gpm):	0		

**BT2293**  
**SSE**  
 1/2 - 1 Mile  
 Lower

**NJ WELLS      NJDEP3001243232**

Database:	Water Well Permit Information	Permit #:	2600086533
Well Use:	Monitoring	Activity Class:	Permit
Date Completed:	02-11-2008 131834	Depth (ft):	30
Capacity (gpm):	0		

**BT2294**  
**SSE**  
 1/2 - 1 Mile  
 Lower

**NJ WELLS      NJDEP3001243231**

Database:	Water Well Permit Information	Permit #:	2600086534
Well Use:	Monitoring	Activity Class:	Permit
Date Completed:	02-11-2008 131834	Depth (ft):	30
Capacity (gpm):	0		

**BT2295**  
**SSE**  
 1/2 - 1 Mile  
 Lower

**NJ WELLS      NJDEP3001243234**

Database:	Water Well Permit Information	Permit #:	2600086531
Well Use:	Monitoring	Activity Class:	Permit
Date Completed:	02-11-2008 131834	Depth (ft):	30
Capacity (gpm):	0		

## GEOCHECK® - PHYSICAL SETTING SOURCE MAP FINDINGS

Map ID  
 Direction  
 Distance  
 Elevation

Database      EDR ID Number

**BT2296**  
**SSE**  
 1/2 - 1 Mile  
 Lower

**NJ WELLS      NJDEP3001243233**

Database:	Water Well Permit Information	Permit #:	2600086532
Well Use:	Monitoring	Activity Class:	Permit
Date Completed:	02-11-2008 131834	Depth (ft):	30
Capacity (gpm):	0		

**BT2297**  
**SSE**  
 1/2 - 1 Mile  
 Lower

**NJ WELLS      NJDEP3001243597**

Database:	Water Well Permit Information	Permit #:	2600084053
Well Use:	Monitoring	Activity Class:	Well Record
Date Completed:	07-24-2007	Depth (ft):	19
Capacity (gpm):	0		

**BT2298**  
**SSE**  
 1/2 - 1 Mile  
 Lower

**NJ WELLS      NJDEP3001245754**

Database:	Water Well Permit Information	Permit #:	2600070570
Well Use:	Monitoring	Activity Class:	Well Record
Date Completed:	03-03-2004	Depth (ft):	18
Capacity (gpm):	0		

**BT2299**  
**SSE**  
 1/2 - 1 Mile  
 Lower

**NJ WELLS      NJDEP3001245753**

Database:	Water Well Permit Information	Permit #:	2600070571
Well Use:	Monitoring	Activity Class:	Permit
Date Completed:	02-23-2004 145114	Depth (ft):	20
Capacity (gpm):	0		

**BT2300**  
**SSE**  
 1/2 - 1 Mile  
 Lower

**NJ WELLS      NJDEP3001246049**

Database:	Water Well Permit Information	Permit #:	2600068890
Well Use:	Monitoring	Activity Class:	Permit
Date Completed:	08-19-2003 105532	Depth (ft):	20
Capacity (gpm):	0		

## GEOCHECK® - PHYSICAL SETTING SOURCE MAP FINDINGS

Map ID  
 Direction  
 Distance  
 Elevation

Database      EDR ID Number

**BT2301**  
**SSE**  
 1/2 - 1 Mile  
 Lower

**NJ WELLS      NJDEP3001245755**

Database:	Water Well Permit Information	Permit #:	2600070570
Well Use:	Monitoring	Activity Class:	Permit
Date Completed:	02-23-2004 145114	Depth (ft):	20
Capacity (gpm):	0		

**BT2302**  
**SSE**  
 1/2 - 1 Mile  
 Lower

**NJ WELLS      NJDEP3001245750**

Database:	Water Well Permit Information	Permit #:	2600070573
Well Use:	Monitoring	Activity Class:	Permit
Date Completed:	02-23-2004 145114	Depth (ft):	20
Capacity (gpm):	0		

**BT2303**  
**SSE**  
 1/2 - 1 Mile  
 Lower

**NJ WELLS      NJDEP3001243598**

Database:	Water Well Permit Information	Permit #:	2600084053
Well Use:	Monitoring	Activity Class:	Permit
Date Completed:	06-27-2007 105956	Depth (ft):	25
Capacity (gpm):	0		

**BT2304**  
**SSE**  
 1/2 - 1 Mile  
 Lower

**NJ WELLS      NJDEP3001245752**

Database:	Water Well Permit Information	Permit #:	2600070571
Well Use:	Monitoring	Activity Class:	Well Record
Date Completed:	03-03-2004	Depth (ft):	20
Capacity (gpm):	0		

**BT2305**  
**SSE**  
 1/2 - 1 Mile  
 Lower

**NJ WELLS      NJDEP3001245751**

Database:	Water Well Permit Information	Permit #:	2600070572
Well Use:	Monitoring	Activity Class:	Permit
Date Completed:	02-23-2004 145114	Depth (ft):	20
Capacity (gpm):	0		

## GEOCHECK® - PHYSICAL SETTING SOURCE MAP FINDINGS

Map ID  
 Direction  
 Distance  
 Elevation

Database      EDR ID Number

**CA2306**  
**East**  
**1/2 - 1 Mile**  
**Lower**

**NJ WELLS      NJDEP3001231557**

Database:	Water Well Permit Information	Permit #:	E201708295
Well Use:	Monitoring	Activity Class:	Well Record
Date Completed:	07-24-2017	Depth (ft):	20
Capacity (gpm):	Not Reported		

**CA2307**  
**East**  
**1/2 - 1 Mile**  
**Lower**

**NJ WELLS      NJDEP3001231558**

Database:	Water Well Permit Information	Permit #:	E201708295
Well Use:	Monitoring	Activity Class:	Decommissioning
Date Completed:	10-05-2017	Depth (ft):	20
Capacity (gpm):	Not Reported		

**CA2308**  
**East**  
**1/2 - 1 Mile**  
**Lower**

**NJ WELLS      NJDEP3001231559**

Database:	Water Well Permit Information	Permit #:	E201708295
Well Use:	Monitoring	Activity Class:	Permit
Date Completed:	07-21-2017 133026	Depth (ft):	30
Capacity (gpm):	0		

**BO2309**  
**ENE**  
**1/2 - 1 Mile**  
**Lower**

**NJ WELLS      NJDEP3001258527**

Database:	Water Well Permit Information	Permit #:	2300020539
Well Use:	Injection	Activity Class:	Well Record
Date Completed:	08-07-2008	Depth (ft):	65
Capacity (gpm):	0		

**BO2310**  
**NE**  
**1/2 - 1 Mile**  
**Lower**

**NJ WELLS      NJDEP3001238789**

Database:	Water Well Permit Information	Permit #:	E201116437
Well Use:	Monitoring	Activity Class:	Permit
Date Completed:	10-07-2011 115454	Depth (ft):	250
Capacity (gpm):	0		

## GEOCHECK® - PHYSICAL SETTING SOURCE MAP FINDINGS

Map ID  
 Direction  
 Distance  
 Elevation

Database      EDR ID Number

**BO2311**  
**NE**  
**1/2 - 1 Mile**  
**Lower**

**NJ WELLS      NJDEP3001242237**

Database:	Water Well Permit Information	Permit #:	Not Reported
Well Use:	Industrial	Activity Class:	Decommissioning
Date Completed:	03-07-1990	Depth (ft):	Not Reported
Capacity (gpm):	Not Reported		

**BO2312**  
**NE**  
**1/2 - 1 Mile**  
**Lower**

**NJ WELLS      NJDEP3001242236**

Database:	Water Well Permit Information	Permit #:	Not Reported
Well Use:	Industrial	Activity Class:	Decommissioning
Date Completed:	03-06-1990	Depth (ft):	Not Reported
Capacity (gpm):	Not Reported		

**BO2313**  
**NE**  
**1/2 - 1 Mile**  
**Lower**

**NJ WELLS      NJDEP3001242357**

Database:	Water Well Permit Information	Permit #:	Not Reported
Well Use:	Monitoring	Activity Class:	Decommissioning
Date Completed:	06-08-1992	Depth (ft):	Not Reported
Capacity (gpm):	Not Reported		

**BO2314**  
**NE**  
**1/2 - 1 Mile**  
**Lower**

**NJ WELLS      NJDEP3001242238**

Database:	Water Well Permit Information	Permit #:	Not Reported
Well Use:	Industrial	Activity Class:	Decommissioning
Date Completed:	03-08-1990	Depth (ft):	Not Reported
Capacity (gpm):	Not Reported		

**BO2315**  
**ENE**  
**1/2 - 1 Mile**  
**Lower**

**NJ WELLS      NJDEP3001238786**

Database:	Water Well Permit Information	Permit #:	E201116438
Well Use:	Monitoring	Activity Class:	Permit
Date Completed:	10-07-2011 115454	Depth (ft):	250
Capacity (gpm):	0		

## GEOCHECK® - PHYSICAL SETTING SOURCE MAP FINDINGS

Map ID  
 Direction  
 Distance  
 Elevation

Database      EDR ID Number

**BO2316**  
**NE**  
 1/2 - 1 Mile  
 Lower

**NJ WELLS      NJDEP3001238787**

Database:	Water Well Permit Information	Permit #:	E201116437
Well Use:	Monitoring	Activity Class:	Well Record
Date Completed:	11-15-2011	Depth (ft):	261
Capacity (gpm):	Not Reported		

**BO2317**  
**NE**  
 1/2 - 1 Mile  
 Lower

**NJ WELLS      NJDEP3001238788**

Database:	Water Well Permit Information	Permit #:	E201116437
Well Use:	Monitoring	Activity Class:	Decommissioning
Date Completed:	04-18-2013	Depth (ft):	261
Capacity (gpm):	Not Reported		

**BO2318**  
**ENE**  
 1/2 - 1 Mile  
 Lower

**NJ WELLS      NJDEP3001238784**

Database:	Water Well Permit Information	Permit #:	E201116438
Well Use:	Monitoring	Activity Class:	Well Record
Date Completed:	11-23-2011	Depth (ft):	256
Capacity (gpm):	Not Reported		

**BO2319**  
**ENE**  
 1/2 - 1 Mile  
 Lower

**NJ WELLS      NJDEP3001238785**

Database:	Water Well Permit Information	Permit #:	E201116438
Well Use:	Monitoring	Activity Class:	Decommissioning
Date Completed:	04-18-2013	Depth (ft):	256
Capacity (gpm):	Not Reported		

**BV2320**  
**ENE**  
 1/2 - 1 Mile  
 Lower

**NJ WELLS      NJDEP3001234636**

Database:	Water Well Permit Information	Permit #:	E201503367
Well Use:	Monitoring	Activity Class:	Well Record
Date Completed:	04-23-2015	Depth (ft):	15
Capacity (gpm):	Not Reported		

## GEOCHECK® - PHYSICAL SETTING SOURCE MAP FINDINGS

Map ID  
Direction  
Distance  
Elevation

Database      EDR ID Number

**BV2321**  
**ENE**  
**1/2 - 1 Mile**  
**Lower**

**NJ WELLS      NJDEP3001234637**

Database:	Water Well Permit Information	Permit #:	E201503367
Well Use:	Monitoring	Activity Class:	Permit
Date Completed:	04-09-2015 105536	Depth (ft):	25
Capacity (gpm):	0		

**BX2322**  
**NW**  
**1/2 - 1 Mile**  
**Higher**

**NJ WELLS      NJDEP3001264768**

Database:	Water Well Permit Information	Permit #:	2300008237
Well Use:	Monitoring	Activity Class:	Well Record
Date Completed:	03-26-1988	Depth (ft):	11
Capacity (gpm):	0		

**BN2323**  
**West**  
**1/2 - 1 Mile**  
**Higher**

**NJ WELLS      NJDEP3001258512**

Database:	Water Well Permit Information	Permit #:	2300020556
Well Use:	Monitoring	Activity Class:	Well Record
Date Completed:	09-02-2008	Depth (ft):	17
Capacity (gpm):	1		

**BP2324**  
**WNW**  
**1/2 - 1 Mile**  
**Higher**

**NJ WELLS      NJDEP3001261367**

Database:	Water Well Permit Information	Permit #:	2300014354
Well Use:	Boring/Individual	Activity Class:	Permit
Date Completed:	01-14-1997	Depth (ft):	25
Capacity (gpm):	Not Reported		

**BP2325**  
**WNW**  
**1/2 - 1 Mile**  
**Higher**

**NJ WELLS      NJDEP3001261366**

Database:	Water Well Permit Information	Permit #:	2300014354
Well Use:	Boring/Individual	Activity Class:	Well Record
Date Completed:	04-22-1997 180011	Depth (ft):	20
Capacity (gpm):	0		

## GEOCHECK® - PHYSICAL SETTING SOURCE MAP FINDINGS

Map ID  
 Direction  
 Distance  
 Elevation

Database      EDR ID Number

**BP2326**  
**WNW**  
**1/2 - 1 Mile**  
**Higher**

**NJ WELLS      NJDEP3001261368**

Database:	Water Well Permit Information	Permit #:	2300014353
Well Use:	Boring/Individual	Activity Class:	Well Record
Date Completed:	04-22-1997 180008	Depth (ft):	20
Capacity (gpm):	0		

**BP2327**  
**WNW**  
**1/2 - 1 Mile**  
**Higher**

**NJ WELLS      NJDEP3001267012**

Database:	Water Well Permit Information	Permit #:	2300004929
Well Use:	Irrigation	Activity Class:	Permit
Date Completed:	02-23-1967	Depth (ft):	Not Reported
Capacity (gpm):	20		

**BP2328**  
**WNW**  
**1/2 - 1 Mile**  
**Higher**

**NJ WELLS      NJDEP3001261369**

Database:	Water Well Permit Information	Permit #:	2300014353
Well Use:	Boring/Individual	Activity Class:	Permit
Date Completed:	01-14-1997	Depth (ft):	25
Capacity (gpm):	Not Reported		

**CB2329**  
**SSW**  
**1/2 - 1 Mile**  
**Lower**

**NJ WELLS      NJDEP3001254924**

Database:	Water Well Permit Information	Permit #:	2600018998
Well Use:	Monitoring	Activity Class:	Well Record
Date Completed:	02-09-1990	Depth (ft):	29
Capacity (gpm):	0		

**CB2330**  
**SSW**  
**1/2 - 1 Mile**  
**Lower**

**NJ WELLS      NJDEP3001254927**

Database:	Water Well Permit Information	Permit #:	2600018997
Well Use:	Monitoring	Activity Class:	Well Record
Date Completed:	02-09-1990	Depth (ft):	39
Capacity (gpm):	0		

## GEOCHECK® - PHYSICAL SETTING SOURCE MAP FINDINGS

Map ID  
 Direction  
 Distance  
 Elevation

Database      EDR ID Number

**BP2331**  
**WNW**  
 1/2 - 1 Mile  
 Higher

**NJ WELLS      NJDEP3001236573**

Database:	Water Well Permit Information	Permit #:	E201316434
Well Use:	Monitoring	Activity Class:	Well Record
Date Completed:	11-12-2013	Depth (ft):	18
Capacity (gpm):	Not Reported		

**BP2332**  
**WNW**  
 1/2 - 1 Mile  
 Higher

**NJ WELLS      NJDEP3001236574**

Database:	Water Well Permit Information	Permit #:	E201316434
Well Use:	Monitoring	Activity Class:	Permit
Date Completed:	11-06-2013 093619	Depth (ft):	25
Capacity (gpm):	0		

**CB2333**  
**SSW**  
 1/2 - 1 Mile  
 Lower

**NJ WELLS      NJDEP3001243155**

Database:	Water Well Permit Information	Permit #:	2600087079
Well Use:	Monitoring	Activity Class:	Permit
Date Completed:	04-03-2008 141940	Depth (ft):	30
Capacity (gpm):	0		

**CB2334**  
**SSW**  
 1/2 - 1 Mile  
 Lower

**NJ WELLS      NJDEP3001243157**

Database:	Water Well Permit Information	Permit #:	2600087078
Well Use:	Monitoring	Activity Class:	Permit
Date Completed:	04-03-2008 141940	Depth (ft):	30
Capacity (gpm):	0		

**CB2335**  
**SSW**  
 1/2 - 1 Mile  
 Lower

**NJ WELLS      NJDEP3001243159**

Database:	Water Well Permit Information	Permit #:	2600087077
Well Use:	Monitoring	Activity Class:	Permit
Date Completed:	04-03-2008 141940	Depth (ft):	30
Capacity (gpm):	0		

## GEOCHECK® - PHYSICAL SETTING SOURCE MAP FINDINGS

Map ID  
 Direction  
 Distance  
 Elevation

Database      EDR ID Number

**BT2336**  
**SSE**  
 1/2 - 1 Mile  
 Lower

**NJ WELLS      NJDEP3001236740**

Database:	Water Well Permit Information	Permit #:	E201314423
Well Use:	Monitoring	Activity Class:	Well Record
Date Completed:	10-10-2013	Depth (ft):	18
Capacity (gpm):	Not Reported		

**BT2337**  
**SSE**  
 1/2 - 1 Mile  
 Lower

**NJ WELLS      NJDEP3001236741**

Database:	Water Well Permit Information	Permit #:	E201314423
Well Use:	Monitoring	Activity Class:	Permit
Date Completed:	10-03-2013 143146	Depth (ft):	20
Capacity (gpm):	0		

**BO2338**  
**NE**  
 1/2 - 1 Mile  
 Lower

**NJ WELLS      NJDEP3001238321**

Database:	Water Well Permit Information	Permit #:	E201206107
Well Use:	Monitoring	Activity Class:	Well Record
Date Completed:	05-03-2012	Depth (ft):	23
Capacity (gpm):	Not Reported		

**BO2339**  
**NE**  
 1/2 - 1 Mile  
 Lower

**NJ WELLS      NJDEP3001238322**

Database:	Water Well Permit Information	Permit #:	E201206107
Well Use:	Monitoring	Activity Class:	Permit
Date Completed:	04-24-2012 135047	Depth (ft):	27
Capacity (gpm):	10		

**CC2340**  
**NW**  
 1/2 - 1 Mile  
 Higher

**NJ WELLS      NJDEP3001260856**

Database:	Water Well Permit Information	Permit #:	2300015540
Well Use:	Monitoring	Activity Class:	Decommissioning
Date Completed:	04-28-2000	Depth (ft):	26
Capacity (gpm):	Not Reported		

## GEOCHECK® - PHYSICAL SETTING SOURCE MAP FINDINGS

Map ID  
 Direction  
 Distance  
 Elevation

Database      EDR ID Number

**CC2341**  
**NW**  
**1/2 - 1 Mile**  
**Higher**

**NJ WELLS      NJDEP3001260857**

Database:	Water Well Permit Information	Permit #:	2300015540
Well Use:	Monitoring	Activity Class:	Permit
Date Completed:	08-03-1999	Depth (ft):	32
Capacity (gpm):	0		

**CC2342**  
**NW**  
**1/2 - 1 Mile**  
**Higher**

**NJ WELLS      NJDEP3001260858**

Database:	Water Well Permit Information	Permit #:	2300015539
Well Use:	Monitoring	Activity Class:	Well Record
Date Completed:	09-10-1999 184715	Depth (ft):	29
Capacity (gpm):	Not Reported		

**CC2343**  
**NW**  
**1/2 - 1 Mile**  
**Higher**

**NJ WELLS      NJDEP3001260855**

Database:	Water Well Permit Information	Permit #:	2300015540
Well Use:	Monitoring	Activity Class:	Well Record
Date Completed:	09-10-1999 184717	Depth (ft):	26
Capacity (gpm):	Not Reported		

**CC2344**  
**NW**  
**1/2 - 1 Mile**  
**Higher**

**NJ WELLS      NJDEP3001260852**

Database:	Water Well Permit Information	Permit #:	2300015541
Well Use:	Monitoring	Activity Class:	Well Record
Date Completed:	09-10-1999 184720	Depth (ft):	27
Capacity (gpm):	Not Reported		

**CC2345**  
**NW**  
**1/2 - 1 Mile**  
**Higher**

**NJ WELLS      NJDEP3001260853**

Database:	Water Well Permit Information	Permit #:	2300015541
Well Use:	Monitoring	Activity Class:	Decommissioning
Date Completed:	04-29-2000	Depth (ft):	27
Capacity (gpm):	Not Reported		

## GEOCHECK® - PHYSICAL SETTING SOURCE MAP FINDINGS

Map ID  
 Direction  
 Distance  
 Elevation

Database      EDR ID Number

**CC2346**  
**NW**  
**1/2 - 1 Mile**  
**Higher**

**NJ WELLS      NJDEP3001260854**

Database:	Water Well Permit Information	Permit #:	2300015541
Well Use:	Monitoring	Activity Class:	Permit
Date Completed:	08-03-1999	Depth (ft):	32
Capacity (gpm):	0		

**CC2347**  
**NW**  
**1/2 - 1 Mile**  
**Higher**

**NJ WELLS      NJDEP3001261247**

Database:	Water Well Permit Information	Permit #:	2300014708
Well Use:	Industrial	Activity Class:	Permit
Date Completed:	09-26-1997	Depth (ft):	300
Capacity (gpm):	60		

**CC2348**  
**NW**  
**1/2 - 1 Mile**  
**Higher**

**NJ WELLS      NJDEP3001262803**

Database:	Water Well Permit Information	Permit #:	2300011476
Well Use:	Domestic	Activity Class:	Well Record
Date Completed:	05-12-1992 142412	Depth (ft):	370
Capacity (gpm):	10		

**CC2349**  
**NW**  
**1/2 - 1 Mile**  
**Higher**

**NJ WELLS      NJDEP3001262804**

Database:	Water Well Permit Information	Permit #:	2300011476
Well Use:	Domestic	Activity Class:	Permit
Date Completed:	03-12-1992	Depth (ft):	200
Capacity (gpm):	10		

**CC2350**  
**NW**  
**1/2 - 1 Mile**  
**Higher**

**NJ WELLS      NJDEP3001261246**

Database:	Water Well Permit Information	Permit #:	2300014708
Well Use:	Industrial	Activity Class:	Decommissioning
Date Completed:	02-17-2012	Depth (ft):	530
Capacity (gpm):	16		

## GEOCHECK® - PHYSICAL SETTING SOURCE MAP FINDINGS

Map ID  
Direction  
Distance  
Elevation

Database      EDR ID Number

**CC2351**  
**NW**  
**1/2 - 1 Mile**  
**Higher**

**NJ WELLS      NJDEP3001260859**

Database:	Water Well Permit Information	Permit #:	2300015539
Well Use:	Monitoring	Activity Class:	Decommissioning
Date Completed:	04-29-2000	Depth (ft):	29
Capacity (gpm):	Not Reported		

**CC2352**  
**NW**  
**1/2 - 1 Mile**  
**Higher**

**NJ WELLS      NJDEP3001260860**

Database:	Water Well Permit Information	Permit #:	2300015539
Well Use:	Monitoring	Activity Class:	Permit
Date Completed:	08-03-1999	Depth (ft):	32
Capacity (gpm):	0		

**CC2353**  
**NW**  
**1/2 - 1 Mile**  
**Higher**

**NJ WELLS      NJDEP3001261245**

Database:	Water Well Permit Information	Permit #:	2300014708
Well Use:	Industrial	Activity Class:	Well Record
Date Completed:	03-26-1998 172602	Depth (ft):	530
Capacity (gpm):	16		

**CD2354**  
**NE**  
**1/2 - 1 Mile**  
**Lower**

**NJ WELLS      NJDEP3001238905**

Database:	Water Well Permit Information	Permit #:	E201112592
Well Use:	Boring/Site Wide	Activity Class:	Permit
Date Completed:	08-01-2011 100624	Depth (ft):	150
Capacity (gpm):	0		

**CE2355**  
**West**  
**1/2 - 1 Mile**  
**Higher**

**NJ WELLS      NJDEP3001237033**

Database:	Water Well Permit Information	Permit #:	E201310160
Well Use:	Monitoring	Activity Class:	Well Record
Date Completed:	09-11-2013	Depth (ft):	90
Capacity (gpm):	Not Reported		

## GEOCHECK® - PHYSICAL SETTING SOURCE MAP FINDINGS

Map ID  
 Direction  
 Distance  
 Elevation

Database      EDR ID Number

**CE2356**  
**West**  
**1/2 - 1 Mile**  
**Higher**

**NJ WELLS      NJDEP3001237034**

Database:	Water Well Permit Information	Permit #:	E201310160
Well Use:	Monitoring	Activity Class:	Permit
Date Completed:	07-22-2013 095241	Depth (ft):	60
Capacity (gpm):	0		

**CE2357**  
**West**  
**1/2 - 1 Mile**  
**Higher**

**NJ WELLS      NJDEP3001237035**

Database:	Water Well Permit Information	Permit #:	E201310154
Well Use:	Monitoring	Activity Class:	Well Record
Date Completed:	08-23-2013	Depth (ft):	20
Capacity (gpm):	Not Reported		

**CE2358**  
**West**  
**1/2 - 1 Mile**  
**Higher**

**NJ WELLS      NJDEP3001237036**

Database:	Water Well Permit Information	Permit #:	E201310154
Well Use:	Monitoring	Activity Class:	Permit
Date Completed:	07-22-2013 095241	Depth (ft):	18
Capacity (gpm):	0		

**CC2359**  
**NW**  
**1/2 - 1 Mile**  
**Higher**

**NJ WELLS      NJDEP3001241300**

Database:	Water Well Permit Information	Permit #:	P200902030
Well Use:	Monitoring	Activity Class:	Permit
Date Completed:	03-04-2009 152641	Depth (ft):	20
Capacity (gpm):	0		

**CC2360**  
**NW**  
**1/2 - 1 Mile**  
**Higher**

**NJ WELLS      NJDEP3001241298**

Database:	Water Well Permit Information	Permit #:	P200902030
Well Use:	Monitoring	Activity Class:	Well Record
Date Completed:	03-13-2009	Depth (ft):	27
Capacity (gpm):	0		

## GEOCHECK® - PHYSICAL SETTING SOURCE MAP FINDINGS

Map ID  
Direction  
Distance  
Elevation

Database      EDR ID Number

**CC2361**  
**NW**  
**1/2 - 1 Mile**  
**Higher**

**NJ WELLS      NJDEP3001241299**

Database:	Water Well Permit Information	Permit #:	P200902030
Well Use:	Monitoring	Activity Class:	Decommissioning
Date Completed:	12-02-2010	Depth (ft):	27
Capacity (gpm):	0		

**CF2362**  
**NNE**  
**1/2 - 1 Mile**  
**Lower**

**NJ WELLS      NJDEP3001259148**

Database:	Water Well Permit Information	Permit #:	2300019186
Well Use:	Monitoring	Activity Class:	Permit
Date Completed:	11-17-2005 114918	Depth (ft):	400
Capacity (gpm):	0		

**CF2363**  
**NNE**  
**1/2 - 1 Mile**  
**Lower**

**NJ WELLS      NJDEP3001259147**

Database:	Water Well Permit Information	Permit #:	2300019186
Well Use:	Monitoring	Activity Class:	Well Record
Date Completed:	02-12-2006	Depth (ft):	400
Capacity (gpm):	0		

**CF2364**  
**NNE**  
**1/2 - 1 Mile**  
**Lower**

**NJ WELLS      NJDEP3001259827**

Database:	Water Well Permit Information	Permit #:	2300017782
Well Use:	Monitoring	Activity Class:	Permit
Date Completed:	08-05-2003 095824	Depth (ft):	25
Capacity (gpm):	0		

**CF2365**  
**NNE**  
**1/2 - 1 Mile**  
**Lower**

**NJ WELLS      NJDEP3001259826**

Database:	Water Well Permit Information	Permit #:	2300017782
Well Use:	Monitoring	Activity Class:	Well Record
Date Completed:	09-02-2003	Depth (ft):	30
Capacity (gpm):	0		

## GEOCHECK® - PHYSICAL SETTING SOURCE MAP FINDINGS

Map ID  
 Direction  
 Distance  
 Elevation

Database      EDR ID Number

**CF2366**  
**NNE**  
**1/2 - 1 Mile**  
**Lower**

**NJ WELLS      NJDEP3001258961**

Database:	Water Well Permit Information	Permit #:	2300019620
Well Use:	Monitoring	Activity Class:	Permit
Date Completed:	08-24-2006 100749	Depth (ft):	40
Capacity (gpm):	0		

**CF2367**  
**NNE**  
**1/2 - 1 Mile**  
**Lower**

**NJ WELLS      NJDEP3001258960**

Database:	Water Well Permit Information	Permit #:	2300019620
Well Use:	Monitoring	Activity Class:	Well Record
Date Completed:	09-14-2006	Depth (ft):	45
Capacity (gpm):	0		

**CF2368**  
**NNE**  
**1/2 - 1 Mile**  
**Lower**

**NJ WELLS      NJDEP3001259146**

Database:	Water Well Permit Information	Permit #:	2300019187
Well Use:	Monitoring	Activity Class:	Permit
Date Completed:	11-17-2005 114918	Depth (ft):	400
Capacity (gpm):	0		

**CF2369**  
**NNE**  
**1/2 - 1 Mile**  
**Lower**

**NJ WELLS      NJDEP3001259145**

Database:	Water Well Permit Information	Permit #:	2300019187
Well Use:	Monitoring	Activity Class:	Well Record
Date Completed:	02-12-2006	Depth (ft):	400
Capacity (gpm):	0		

**CF2370**  
**NNE**  
**1/2 - 1 Mile**  
**Lower**

**NJ WELLS      NJDEP3001259833**

Database:	Water Well Permit Information	Permit #:	2300017779
Well Use:	Monitoring	Activity Class:	Permit
Date Completed:	08-05-2003 093957	Depth (ft):	25
Capacity (gpm):	0		

## GEOCHECK® - PHYSICAL SETTING SOURCE MAP FINDINGS

Map ID  
 Direction  
 Distance  
 Elevation

Database      EDR ID Number

**CF2371**  
**NNE**  
**1/2 - 1 Mile**  
**Lower**

**NJ WELLS      NJDEP3001259832**

Database:	Water Well Permit Information	Permit #:	2300017779
Well Use:	Monitoring	Activity Class:	Well Record
Date Completed:	08-28-2003	Depth (ft):	20
Capacity (gpm):	0		

**CF2372**  
**NNE**  
**1/2 - 1 Mile**  
**Lower**

**NJ WELLS      NJDEP3001259835**

Database:	Water Well Permit Information	Permit #:	2300017778
Well Use:	Monitoring	Activity Class:	Permit
Date Completed:	08-05-2003 093957	Depth (ft):	25
Capacity (gpm):	0		

**CF2373**  
**NNE**  
**1/2 - 1 Mile**  
**Lower**

**NJ WELLS      NJDEP3001259834**

Database:	Water Well Permit Information	Permit #:	2300017778
Well Use:	Monitoring	Activity Class:	Well Record
Date Completed:	08-28-2003	Depth (ft):	20
Capacity (gpm):	0		

**CF2374**  
**NNE**  
**1/2 - 1 Mile**  
**Lower**

**NJ WELLS      NJDEP3001259829**

Database:	Water Well Permit Information	Permit #:	2300017781
Well Use:	Monitoring	Activity Class:	Permit
Date Completed:	08-05-2003 095824	Depth (ft):	25
Capacity (gpm):	0		

**CF2375**  
**NNE**  
**1/2 - 1 Mile**  
**Lower**

**NJ WELLS      NJDEP3001259828**

Database:	Water Well Permit Information	Permit #:	2300017781
Well Use:	Monitoring	Activity Class:	Well Record
Date Completed:	09-02-2003	Depth (ft):	30
Capacity (gpm):	0		

## GEOCHECK® - PHYSICAL SETTING SOURCE MAP FINDINGS

Map ID  
 Direction  
 Distance  
 Elevation

Database      EDR ID Number

**CF2376**  
**NNE**  
**1/2 - 1 Mile**  
**Lower**

**NJ WELLS      NJDEP3001259831**

Database:	Water Well Permit Information	Permit #:	2300017780
Well Use:	Monitoring	Activity Class:	Permit
Date Completed:	08-05-2003 095824	Depth (ft):	25
Capacity (gpm):	0		

**CF2377**  
**NNE**  
**1/2 - 1 Mile**  
**Lower**

**NJ WELLS      NJDEP3001259830**

Database:	Water Well Permit Information	Permit #:	2300017780
Well Use:	Monitoring	Activity Class:	Well Record
Date Completed:	09-02-2003	Depth (ft):	30
Capacity (gpm):	0		

**CE2378**  
**West**  
**1/2 - 1 Mile**  
**Higher**

**NJ WELLS      NJDEP3001233440**

Database:	Water Well Permit Information	Permit #:	E201512204
Well Use:	Boring/Individual	Activity Class:	Permit
Date Completed:	10-13-2015 112334	Depth (ft):	71
Capacity (gpm):	0		

**CG2379**  
**NNW**  
**1/2 - 1 Mile**  
**Higher**

**NJ WELLS      NJDEP3001232001**

Database:	Water Well Permit Information	Permit #:	E201615228
Well Use:	Monitoring	Activity Class:	Well Record
Date Completed:	01-11-2017	Depth (ft):	35
Capacity (gpm):	Not Reported		

**CG2380**  
**NNW**  
**1/2 - 1 Mile**  
**Higher**

**NJ WELLS      NJDEP3001232002**

Database:	Water Well Permit Information	Permit #:	E201615228
Well Use:	Monitoring	Activity Class:	Permit
Date Completed:	12-27-2016 145840	Depth (ft):	50
Capacity (gpm):	0		

## GEOCHECK® - PHYSICAL SETTING SOURCE MAP FINDINGS

Map ID  
Direction  
Distance  
Elevation

Database      EDR ID Number

**CH2381**  
**NNW**  
**1/2 - 1 Mile**  
**Higher**

**NJ WELLS      NJDEP3001231950**

Database:	Water Well Permit Information	Permit #:	E201700333
Well Use:	Monitoring	Activity Class:	Permit
Date Completed:	01-11-2017 130537	Depth (ft):	250
Capacity (gpm):	0		

**CI2382**  
**ESE**  
**1/2 - 1 Mile**  
**Higher**

**NJ WELLS      NJDEP3001253328**

Database:	Water Well Permit Information	Permit #:	2600026870
Well Use:	Monitoring	Activity Class:	Well Record
Date Completed:	10-08-1991	Depth (ft):	17
Capacity (gpm):	0		

**CI2383**  
**ESE**  
**1/2 - 1 Mile**  
**Higher**

**NJ WELLS      NJDEP3001255351**

Database:	Water Well Permit Information	Permit #:	2600016813
Well Use:	Monitoring	Activity Class:	Well Record
Date Completed:	06-28-1989	Depth (ft):	19
Capacity (gpm):	0		

**CJ2384**  
**SE**  
**1/2 - 1 Mile**  
**Higher**

**NJ WELLS      NJDEP3001247390**

Database:	Water Well Permit Information	Permit #:	2600059982
Well Use:	Boring/Individual	Activity Class:	Permit
Date Completed:	12-19-2000	Depth (ft):	50
Capacity (gpm):	0		

**CJ2385**  
**SE**  
**1/2 - 1 Mile**  
**Higher**

**NJ WELLS      NJDEP3001247389**

Database:	Water Well Permit Information	Permit #:	2600059982
Well Use:	Boring/Individual	Activity Class:	Decommissioning
Date Completed:	12-27-2000	Depth (ft):	40
Capacity (gpm):	Not Reported		

## GEOCHECK® - PHYSICAL SETTING SOURCE MAP FINDINGS

Map ID  
 Direction  
 Distance  
 Elevation

Database      EDR ID Number

**CJ2386**  
**SE**  
**1/2 - 1 Mile**  
**Higher**

**NJ WELLS      NJDEP3001247388**

Database:	Water Well Permit Information	Permit #:	2600059982
Well Use:	Boring/Individual	Activity Class:	Well Record
Date Completed:	12-27-2000 194550	Depth (ft):	40
Capacity (gpm):	Not Reported		

**CJ2387**  
**SE**  
**1/2 - 1 Mile**  
**Higher**

**NJ WELLS      NJDEP3001250714**

Database:	Water Well Permit Information	Permit #:	2600040851
Well Use:	Monitoring	Activity Class:	Well Record
Date Completed:	06-22-1995 235654	Depth (ft):	25
Capacity (gpm):	0		

**CJ2388**  
**SE**  
**1/2 - 1 Mile**  
**Higher**

**NJ WELLS      NJDEP3001250717**

Database:	Water Well Permit Information	Permit #:	2600040850
Well Use:	Monitoring	Activity Class:	Permit
Date Completed:	05-30-1995	Depth (ft):	25
Capacity (gpm):	Not Reported		

**CJ2389**  
**SE**  
**1/2 - 1 Mile**  
**Higher**

**NJ WELLS      NJDEP3001250716**

Database:	Water Well Permit Information	Permit #:	2600040850
Well Use:	Monitoring	Activity Class:	Well Record
Date Completed:	06-22-1995 235650	Depth (ft):	25
Capacity (gpm):	0		

**CJ2390**  
**SE**  
**1/2 - 1 Mile**  
**Higher**

**NJ WELLS      NJDEP3001250715**

Database:	Water Well Permit Information	Permit #:	2600040851
Well Use:	Monitoring	Activity Class:	Permit
Date Completed:	05-30-1995	Depth (ft):	25
Capacity (gpm):	Not Reported		

## GEOCHECK® - PHYSICAL SETTING SOURCE MAP FINDINGS

Map ID  
Direction  
Distance  
Elevation

Database      EDR ID Number

**CK2391**  
**West**  
**1/2 - 1 Mile**  
**Higher**

**NJ WELLS      NJDEP3001240698**

Database:	Water Well Permit Information	Permit #:	P200910405
Well Use:	Monitoring	Activity Class:	Permit
Date Completed:	08-28-2009 083742	Depth (ft):	20
Capacity (gpm):	0		

**CL2392**  
**SW**  
**1/2 - 1 Mile**  
**Higher**

**NJ WELLS      NJDEP3001240158**

Database:	Water Well Permit Information	Permit #:	E201003191
Well Use:	Monitoring	Activity Class:	Permit
Date Completed:	04-09-2010 095055	Depth (ft):	40
Capacity (gpm):	0		

**CE2393**  
**WNW**  
**1/2 - 1 Mile**  
**Higher**

**NJ WELLS      NJDEP3001258995**

Database:	Water Well Permit Information	Permit #:	2300019548
Well Use:	Monitoring	Activity Class:	Well Record
Date Completed:	08-02-2006	Depth (ft):	25
Capacity (gpm):	0		

**CE2394**  
**WNW**  
**1/2 - 1 Mile**  
**Higher**

**NJ WELLS      NJDEP3001258996**

Database:	Water Well Permit Information	Permit #:	2300019548
Well Use:	Monitoring	Activity Class:	Permit
Date Completed:	07-13-2006 153453	Depth (ft):	20
Capacity (gpm):	0		

**CE2395**  
**WNW**  
**1/2 - 1 Mile**  
**Higher**

**NJ WELLS      NJDEP3001258994**

Database:	Water Well Permit Information	Permit #:	2300019549
Well Use:	Monitoring	Activity Class:	Permit
Date Completed:	07-13-2006 153453	Depth (ft):	20
Capacity (gpm):	0		

## GEOCHECK® - PHYSICAL SETTING SOURCE MAP FINDINGS

Map ID  
 Direction  
 Distance  
 Elevation

Database      EDR ID Number

**CE2396**  
**WNW**  
**1/2 - 1 Mile**  
**Higher**

**NJ WELLS      NJDEP3001258992**

Database:	Water Well Permit Information	Permit #:	2300019550
Well Use:	Monitoring	Activity Class:	Permit
Date Completed:	07-13-2006 153453	Depth (ft):	20
Capacity (gpm):	0		

**CE2397**  
**WNW**  
**1/2 - 1 Mile**  
**Higher**

**NJ WELLS      NJDEP3001258993**

Database:	Water Well Permit Information	Permit #:	2300019549
Well Use:	Monitoring	Activity Class:	Well Record
Date Completed:	08-03-2006	Depth (ft):	24
Capacity (gpm):	0		

**CE2398**  
**WNW**  
**1/2 - 1 Mile**  
**Higher**

**NJ WELLS      NJDEP3001264770**

Database:	Water Well Permit Information	Permit #:	2300008237
Well Use:	Monitoring	Activity Class:	Permit
Date Completed:	03-27-1986	Depth (ft):	12
Capacity (gpm):	Not Reported		

**CE2399**  
**WNW**  
**1/2 - 1 Mile**  
**Higher**

**NJ WELLS      NJDEP3001265025**

Database:	Water Well Permit Information	Permit #:	2300007929
Well Use:	Domestic	Activity Class:	Permit
Date Completed:	05-30-1985	Depth (ft):	200
Capacity (gpm):	10		

**CE2400**  
**WNW**  
**1/2 - 1 Mile**  
**Higher**

**NJ WELLS      NJDEP3001264769**

Database:	Water Well Permit Information	Permit #:	2300008237
Well Use:	Monitoring	Activity Class:	Well Record
Date Completed:	03-26-1988 120053	Depth (ft):	11
Capacity (gpm):	Not Reported		

## GEOCHECK® - PHYSICAL SETTING SOURCE MAP FINDINGS

Map ID  
Direction  
Distance  
Elevation

Database      EDR ID Number

**CE2401**  
**WNW**  
**1/2 - 1 Mile**  
**Higher**

**NJ WELLS      NJDEP3001258997**

Database:	Water Well Permit Information	Permit #:	2300019547
Well Use:	Monitoring	Activity Class:	Well Record
Date Completed:	08-02-2006	Depth (ft):	23
Capacity (gpm):	0		

**CE2402**  
**WNW**  
**1/2 - 1 Mile**  
**Higher**

**NJ WELLS      NJDEP3001258998**

Database:	Water Well Permit Information	Permit #:	2300019547
Well Use:	Monitoring	Activity Class:	Permit
Date Completed:	07-13-2006 153453	Depth (ft):	20
Capacity (gpm):	0		

**CL2403**  
**SW**  
**1/2 - 1 Mile**  
**Higher**

**NJ WELLS      NJDEP3001240156**

Database:	Water Well Permit Information	Permit #:	E201003191
Well Use:	Monitoring	Activity Class:	Well Record
Date Completed:	04-14-2010	Depth (ft):	40
Capacity (gpm):	Not Reported		

**CL2404**  
**SW**  
**1/2 - 1 Mile**  
**Higher**

**NJ WELLS      NJDEP3001240157**

Database:	Water Well Permit Information	Permit #:	E201003191
Well Use:	Monitoring	Activity Class:	Decommissioning
Date Completed:	11-17-2010	Depth (ft):	40
Capacity (gpm):	Not Reported		

**CG2405**  
**NNW**  
**1/2 - 1 Mile**  
**Higher**

**NJ WELLS      NJDEP3001264764**

Database:	Water Well Permit Information	Permit #:	2300008239
Well Use:	Domestic	Activity Class:	Permit
Date Completed:	03-27-1986	Depth (ft):	200
Capacity (gpm):	10		

## GEOCHECK® - PHYSICAL SETTING SOURCE MAP FINDINGS

Map ID  
 Direction  
 Distance  
 Elevation

Database      EDR ID Number

**CG2406**  
**NNW**  
**1/2 - 1 Mile**  
**Higher**

**NJ WELLS      NJDEP3001264763**

Database:	Water Well Permit Information	Permit #:	2300008239
Well Use:	Domestic	Activity Class:	Well Record
Date Completed:	--	Depth (ft):	Not Reported
Capacity (gpm):	Not Reported		

**CG2407**  
**NNW**  
**1/2 - 1 Mile**  
**Higher**

**NJ WELLS      NJDEP3001265069**

Database:	Water Well Permit Information	Permit #:	2300007831
Well Use:	Domestic	Activity Class:	Well Record
Date Completed:	01-11-1985 115111	Depth (ft):	185
Capacity (gpm):	10		

**CG2408**  
**NNW**  
**1/2 - 1 Mile**  
**Higher**

**NJ WELLS      NJDEP3001265478**

Database:	Water Well Permit Information	Permit #:	2300007260
Well Use:	Domestic	Activity Class:	Permit
Date Completed:	09-10-1982	Depth (ft):	250
Capacity (gpm):	10		

**CG2409**  
**NNW**  
**1/2 - 1 Mile**  
**Higher**

**NJ WELLS      NJDEP3001265070**

Database:	Water Well Permit Information	Permit #:	2300007831
Well Use:	Domestic	Activity Class:	Permit
Date Completed:	01-21-1985	Depth (ft):	200
Capacity (gpm):	10		

**CK2410**  
**West**  
**1/2 - 1 Mile**  
**Higher**

**NJ WELLS      NJDEP3001240697**

Database:	Water Well Permit Information	Permit #:	P200910405
Well Use:	Monitoring	Activity Class:	Well Record
Date Completed:	09-18-2009	Depth (ft):	20
Capacity (gpm):	0		

## GEOCHECK® - PHYSICAL SETTING SOURCE MAP FINDINGS

Map ID  
 Direction  
 Distance  
 Elevation

Database      EDR ID Number

**CM2411**  
**South**  
**1/2 - 1 Mile**  
**Lower**

**NJ WELLS      NJDEP3001248884**

Database:	Water Well Permit Information	Permit #:	2600052806
Well Use:	Monitoring	Activity Class:	Permit
Date Completed:	01-13-1999	Depth (ft):	20
Capacity (gpm):	0		

**CM2412**  
**South**  
**1/2 - 1 Mile**  
**Lower**

**NJ WELLS      NJDEP3001249915**

Database:	Water Well Permit Information	Permit #:	2600046671
Well Use:	Recovery	Activity Class:	Well Record
Date Completed:	02-12-1997 165113	Depth (ft):	20
Capacity (gpm):	0		

**CM2413**  
**South**  
**1/2 - 1 Mile**  
**Lower**

**NJ WELLS      NJDEP3001248883**

Database:	Water Well Permit Information	Permit #:	2600052806
Well Use:	Monitoring	Activity Class:	Well Record
Date Completed:	01-21-1999 171345	Depth (ft):	12
Capacity (gpm):	0		

**CM2414**  
**South**  
**1/2 - 1 Mile**  
**Lower**

**NJ WELLS      NJDEP3001248881**

Database:	Water Well Permit Information	Permit #:	2600052807
Well Use:	Monitoring	Activity Class:	Well Record
Date Completed:	01-21-1999 171347	Depth (ft):	17
Capacity (gpm):	0		

**CM2415**  
**South**  
**1/2 - 1 Mile**  
**Lower**

**NJ WELLS      NJDEP3001248882**

Database:	Water Well Permit Information	Permit #:	2600052807
Well Use:	Monitoring	Activity Class:	Permit
Date Completed:	01-13-1999	Depth (ft):	20
Capacity (gpm):	0		

## GEOCHECK® - PHYSICAL SETTING SOURCE MAP FINDINGS

Map ID  
 Direction  
 Distance  
 Elevation

Database      EDR ID Number

**CM2416**  
**South**  
**1/2 - 1 Mile**  
**Lower**

**NJ WELLS      NJDEP3001249916**

Database:	Water Well Permit Information	Permit #:	2600046671
Well Use:	Recovery	Activity Class:	Permit
Date Completed:	01-22-1997	Depth (ft):	30
Capacity (gpm):	Not Reported		

**CM2417**  
**South**  
**1/2 - 1 Mile**  
**Lower**

**NJ WELLS      NJDEP3001251044**

Database:	Water Well Permit Information	Permit #:	2600039011
Well Use:	Boring/Individual	Activity Class:	Decommissioning
Date Completed:	12-02-1994	Depth (ft):	26
Capacity (gpm):	0		

**CM2418**  
**South**  
**1/2 - 1 Mile**  
**Lower**

**NJ WELLS      NJDEP3001251045**

Database:	Water Well Permit Information	Permit #:	2600039011
Well Use:	Boring/Individual	Activity Class:	Permit
Date Completed:	11-28-1994	Depth (ft):	50
Capacity (gpm):	Not Reported		

**CM2419**  
**South**  
**1/2 - 1 Mile**  
**Lower**

**NJ WELLS      NJDEP3001251043**

Database:	Water Well Permit Information	Permit #:	2600039011
Well Use:	Boring/Individual	Activity Class:	Well Record
Date Completed:	12-02-1994 213513	Depth (ft):	26
Capacity (gpm):	0		

**CM2420**  
**South**  
**1/2 - 1 Mile**  
**Lower**

**NJ WELLS      NJDEP3001249917**

Database:	Water Well Permit Information	Permit #:	2600046670
Well Use:	Recovery	Activity Class:	Well Record
Date Completed:	02-13-1997 165110	Depth (ft):	18
Capacity (gpm):	0		

## GEOCHECK® - PHYSICAL SETTING SOURCE MAP FINDINGS

Map ID  
 Direction  
 Distance  
 Elevation

Database      EDR ID Number

**CM2421**  
**South**  
**1/2 - 1 Mile**  
**Lower**

**NJ WELLS      NJDEP3001249918**

Database:	Water Well Permit Information	Permit #:	2600046670
Well Use:	Recovery	Activity Class:	Permit
Date Completed:	01-22-1997	Depth (ft):	30
Capacity (gpm):	Not Reported		

**CN2422**  
**SSE**  
**1/2 - 1 Mile**  
**Lower**

**NJ WELLS      NJDEP3001240095**

Database:	Water Well Permit Information	Permit #:	E201003685
Well Use:	Monitoring	Activity Class:	Well Record
Date Completed:	04-22-2010	Depth (ft):	18
Capacity (gpm):	Not Reported		

**CN2423**  
**SSE**  
**1/2 - 1 Mile**  
**Lower**

**NJ WELLS      NJDEP3001240096**

Database:	Water Well Permit Information	Permit #:	E201003685
Well Use:	Monitoring	Activity Class:	Decommissioning
Date Completed:	07-02-2014	Depth (ft):	18
Capacity (gpm):	Not Reported		

**CN2424**  
**SSE**  
**1/2 - 1 Mile**  
**Lower**

**NJ WELLS      NJDEP3001240098**

Database:	Water Well Permit Information	Permit #:	E201003684
Well Use:	Monitoring	Activity Class:	Well Record
Date Completed:	04-21-2010	Depth (ft):	17
Capacity (gpm):	Not Reported		

**CN2425**  
**SSE**  
**1/2 - 1 Mile**  
**Lower**

**NJ WELLS      NJDEP3001240099**

Database:	Water Well Permit Information	Permit #:	E201003684
Well Use:	Monitoring	Activity Class:	Decommissioning
Date Completed:	07-02-2014	Depth (ft):	17
Capacity (gpm):	Not Reported		

## GEOCHECK® - PHYSICAL SETTING SOURCE MAP FINDINGS

Map ID  
 Direction  
 Distance  
 Elevation

Database      EDR ID Number

**CN2426**  
**SSE**  
**1/2 - 1 Mile**  
**Lower**

**NJ WELLS      NJDEP3001240097**

Database:	Water Well Permit Information	Permit #:	E201003685
Well Use:	Monitoring	Activity Class:	Permit
Date Completed:	04-19-2010 153024	Depth (ft):	20
Capacity (gpm):	0		

**CK2427**  
**West**  
**1/2 - 1 Mile**  
**Higher**

**NJ WELLS      NJDEP3001256214**

Database:	Water Well Permit Information	Permit #:	2600011025
Well Use:	Monitoring	Activity Class:	Well Record
Date Completed:	07-10-1987	Depth (ft):	15
Capacity (gpm):	0		

**CK2428**  
**West**  
**1/2 - 1 Mile**  
**Higher**

**NJ WELLS      NJDEP3001256211**

Database:	Water Well Permit Information	Permit #:	2600011026
Well Use:	Monitoring	Activity Class:	Well Record
Date Completed:	07-09-1987	Depth (ft):	11
Capacity (gpm):	0		

**CK2429**  
**West**  
**1/2 - 1 Mile**  
**Higher**

**NJ WELLS      NJDEP3001256217**

Database:	Water Well Permit Information	Permit #:	2600011024
Well Use:	Monitoring	Activity Class:	Well Record
Date Completed:	07-06-1987	Depth (ft):	20
Capacity (gpm):	0		

**CK2430**  
**West**  
**1/2 - 1 Mile**  
**Higher**

**NJ WELLS      NJDEP3001257838**

Database:	Water Well Permit Information	Permit #:	2600003052
Well Use:	Industrial	Activity Class:	Well Record
Date Completed:	08-05-1965	Depth (ft):	290
Capacity (gpm):	49		

## GEOCHECK® - PHYSICAL SETTING SOURCE MAP FINDINGS

Map ID  
Direction  
Distance  
Elevation

Database      EDR ID Number

**CK2431**  
**West**  
**1/2 - 1 Mile**  
**Higher**

**NJ WELLS      NJDEP3001256220**

Database:	Water Well Permit Information	Permit #:	2600011023
Well Use:	Monitoring	Activity Class:	Well Record
Date Completed:	07-07-1987	Depth (ft):	13
Capacity (gpm):	0		

**CN2432**  
**SSE**  
**1/2 - 1 Mile**  
**Lower**

**NJ WELLS      NJDEP3001240100**

Database:	Water Well Permit Information	Permit #:	E201003684
Well Use:	Monitoring	Activity Class:	Permit
Date Completed:	04-19-2010 153024	Depth (ft):	20
Capacity (gpm):	0		

**CK2433**  
**West**  
**1/2 - 1 Mile**  
**Higher**

**NJ WELLS      NJDEP3001258158**

Database:	Water Well Permit Information	Permit #:	2600001149
Well Use:	Industrial	Activity Class:	Well Record
Date Completed:	06-01-1955	Depth (ft):	41
Capacity (gpm):	90		

**CK2434**  
**West**  
**1/2 - 1 Mile**  
**Higher**

**NJ WELLS      NJDEP3001258159**

Database:	Water Well Permit Information	Permit #:	2600001149
Well Use:	Industrial	Activity Class:	Permit
Date Completed:	03-30-1955	Depth (ft):	80
Capacity (gpm):	90		

**CO2435**  
**WNW**  
**1/2 - 1 Mile**  
**Higher**

**NJ WELLS      NJDEP3001237142**

Database:	Water Well Permit Information	Permit #:	E201309026
Well Use:	Monitoring	Activity Class:	Well Record
Date Completed:	08-19-2013	Depth (ft):	19
Capacity (gpm):	Not Reported		

## GEOCHECK® - PHYSICAL SETTING SOURCE MAP FINDINGS

Map ID  
 Direction  
 Distance  
 Elevation

Database      EDR ID Number

**CO2436**  
**WNW**  
**1/2 - 1 Mile**  
**Higher**

**NJ WELLS      NJDEP3001237143**

Database:	Water Well Permit Information	Permit #:	E201309026
Well Use:	Monitoring	Activity Class:	Permit
Date Completed:	07-01-2013 160358	Depth (ft):	16
Capacity (gpm):	0		

**CD2437**  
**ENE**  
**1/2 - 1 Mile**  
**Lower**

**NJ WELLS      NJDEP3001233079**

Database:	Water Well Permit Information	Permit #:	E201515345
Well Use:	Monitoring	Activity Class:	Well Record
Date Completed:	01-06-2016	Depth (ft):	27
Capacity (gpm):	Not Reported		

**CD2438**  
**ENE**  
**1/2 - 1 Mile**  
**Lower**

**NJ WELLS      NJDEP3001233080**

Database:	Water Well Permit Information	Permit #:	E201515345
Well Use:	Monitoring	Activity Class:	Permit
Date Completed:	12-29-2015 141946	Depth (ft):	30
Capacity (gpm):	0		

**CD2439**  
**ENE**  
**1/2 - 1 Mile**  
**Lower**

**NJ WELLS      NJDEP3001233081**

Database:	Water Well Permit Information	Permit #:	E201515344
Well Use:	Monitoring	Activity Class:	Well Record
Date Completed:	01-05-2016	Depth (ft):	28
Capacity (gpm):	Not Reported		

**CD2440**  
**ENE**  
**1/2 - 1 Mile**  
**Lower**

**NJ WELLS      NJDEP3001233082**

Database:	Water Well Permit Information	Permit #:	E201515344
Well Use:	Monitoring	Activity Class:	Permit
Date Completed:	12-29-2015 141946	Depth (ft):	30
Capacity (gpm):	0		

## GEOCHECK® - PHYSICAL SETTING SOURCE MAP FINDINGS

Map ID  
Direction  
Distance  
Elevation

Database      EDR ID Number

**CD2441**  
**ENE**  
**1/2 - 1 Mile**  
**Lower**

**NJ WELLS      NJDEP3001233075**

Database:	Water Well Permit Information	Permit #:	E201515347
Well Use:	Monitoring	Activity Class:	Well Record
Date Completed:	01-04-2016	Depth (ft):	24
Capacity (gpm):	Not Reported		

**CD2442**  
**ENE**  
**1/2 - 1 Mile**  
**Lower**

**NJ WELLS      NJDEP3001233078**

Database:	Water Well Permit Information	Permit #:	E201515346
Well Use:	Monitoring	Activity Class:	Permit
Date Completed:	12-29-2015 141946	Depth (ft):	30
Capacity (gpm):	0		

**CD2443**  
**ENE**  
**1/2 - 1 Mile**  
**Lower**

**NJ WELLS      NJDEP3001233076**

Database:	Water Well Permit Information	Permit #:	E201515347
Well Use:	Monitoring	Activity Class:	Permit
Date Completed:	12-29-2015 141946	Depth (ft):	30
Capacity (gpm):	0		

**CD2444**  
**ENE**  
**1/2 - 1 Mile**  
**Lower**

**NJ WELLS      NJDEP3001233077**

Database:	Water Well Permit Information	Permit #:	E201515346
Well Use:	Monitoring	Activity Class:	Well Record
Date Completed:	01-04-2016	Depth (ft):	21
Capacity (gpm):	Not Reported		

**CP2445**  
**NNW**  
**1/2 - 1 Mile**  
**Higher**

**NJ WELLS      NJDEP3001231426**

Database:	Water Well Permit Information	Permit #:	E201711064
Well Use:	Test Well Non Potable Use	Activity Class:	Permit
Date Completed:	10-02-2017 114647	Depth (ft):	200
Capacity (gpm):	0		

## GEOCHECK® - PHYSICAL SETTING SOURCE MAP FINDINGS

Map ID  
Direction  
Distance  
Elevation

Database      EDR ID Number

**CP2446**  
**NNW**  
**1/2 - 1 Mile**  
**Higher**

**NJ WELLS      NJDEP3001234267**

Database:	Water Well Permit Information	Permit #:	E201506704
Well Use:	Test Well Non Potable Use	Activity Class:	Well Record
Date Completed:	07-08-2015	Depth (ft):	100
Capacity (gpm):	Not Reported		

**CN2447**  
**SSE**  
**1/2 - 1 Mile**  
**Lower**

**NJ WELLS      NJDEP3001240101**

Database:	Water Well Permit Information	Permit #:	E201003683
Well Use:	Monitoring	Activity Class:	Well Record
Date Completed:	04-21-2010	Depth (ft):	16
Capacity (gpm):	Not Reported		

**CN2448**  
**SSE**  
**1/2 - 1 Mile**  
**Lower**

**NJ WELLS      NJDEP3001240102**

Database:	Water Well Permit Information	Permit #:	E201003683
Well Use:	Monitoring	Activity Class:	Decommissioning
Date Completed:	07-02-2014	Depth (ft):	16
Capacity (gpm):	Not Reported		

**CN2449**  
**SSE**  
**1/2 - 1 Mile**  
**Lower**

**NJ WELLS      NJDEP3001240103**

Database:	Water Well Permit Information	Permit #:	E201003683
Well Use:	Monitoring	Activity Class:	Permit
Date Completed:	04-19-2010 153024	Depth (ft):	20
Capacity (gpm):	0		

**CD2450**  
**ENE**  
**1/2 - 1 Mile**  
**Lower**

**NJ WELLS      NJDEP3001233083**

Database:	Water Well Permit Information	Permit #:	E201515343
Well Use:	Monitoring	Activity Class:	Well Record
Date Completed:	01-06-2016	Depth (ft):	29
Capacity (gpm):	Not Reported		

## GEOCHECK® - PHYSICAL SETTING SOURCE MAP FINDINGS

Map ID  
Direction  
Distance  
Elevation

Database      EDR ID Number

**CD2451**  
**ENE**  
**1/2 - 1 Mile**  
**Lower**

**NJ WELLS      NJDEP3001233084**

Database:	Water Well Permit Information	Permit #:	E201515343
Well Use:	Monitoring	Activity Class:	Permit
Date Completed:	12-29-2015 141946	Depth (ft):	30
Capacity (gpm):	0		

**CQ2452**  
**SSE**  
**1/2 - 1 Mile**  
**Lower**

**NJ WELLS      NJDEP3001246870**

Database:	Water Well Permit Information	Permit #:	2600063454
Well Use:	Monitoring	Activity Class:	Well Record
Date Completed:	01-24-2002 072437	Depth (ft):	20
Capacity (gpm):	Not Reported		

**CQ2453**  
**SSE**  
**1/2 - 1 Mile**  
**Lower**

**NJ WELLS      NJDEP3001246869**

Database:	Water Well Permit Information	Permit #:	2600063455
Well Use:	Monitoring	Activity Class:	Permit
Date Completed:	01-22-2002	Depth (ft):	20
Capacity (gpm):	0		

**CQ2454**  
**SSE**  
**1/2 - 1 Mile**  
**Lower**

**NJ WELLS      NJDEP3001246868**

Database:	Water Well Permit Information	Permit #:	2600063455
Well Use:	Monitoring	Activity Class:	Well Record
Date Completed:	01-24-2002 072440	Depth (ft):	18
Capacity (gpm):	Not Reported		

**CQ2455**  
**SSE**  
**1/2 - 1 Mile**  
**Lower**

**NJ WELLS      NJDEP3001246873**

Database:	Water Well Permit Information	Permit #:	2600063453
Well Use:	Monitoring	Activity Class:	Permit
Date Completed:	01-22-2002	Depth (ft):	20
Capacity (gpm):	0		

## GEOCHECK® - PHYSICAL SETTING SOURCE MAP FINDINGS

Map ID  
Direction  
Distance  
Elevation

Database      EDR ID Number

**CQ2456**  
**SSE**  
**1/2 - 1 Mile**  
**Lower**

**NJ WELLS      NJDEP3001246872**

Database:	Water Well Permit Information	Permit #:	2600063453
Well Use:	Monitoring	Activity Class:	Well Record
Date Completed:	01-24-2002 072433	Depth (ft):	20
Capacity (gpm):	Not Reported		

**CQ2457**  
**SSE**  
**1/2 - 1 Mile**  
**Lower**

**NJ WELLS      NJDEP3001246871**

Database:	Water Well Permit Information	Permit #:	2600063454
Well Use:	Monitoring	Activity Class:	Permit
Date Completed:	01-22-2002	Depth (ft):	20
Capacity (gpm):	0		

**CR2458**  
**WNW**  
**1/2 - 1 Mile**  
**Higher**

**NJ WELLS      NJDEP3001252920**

Database:	Water Well Permit Information	Permit #:	2600028704
Well Use:	Monitoring	Activity Class:	Well Record
Date Completed:	03-02-1992	Depth (ft):	15
Capacity (gpm):	0		

**CD2459**  
**ENE**  
**1/2 - 1 Mile**  
**Lower**

**NJ WELLS      NJDEP3001233085**

Database:	Water Well Permit Information	Permit #:	E201515342
Well Use:	Monitoring	Activity Class:	Well Record
Date Completed:	01-05-2016	Depth (ft):	28
Capacity (gpm):	Not Reported		

**CD2460**  
**ENE**  
**1/2 - 1 Mile**  
**Lower**

**NJ WELLS      NJDEP3001233086**

Database:	Water Well Permit Information	Permit #:	E201515342
Well Use:	Monitoring	Activity Class:	Permit
Date Completed:	12-29-2015 141946	Depth (ft):	30
Capacity (gpm):	0		

## GEOCHECK® - PHYSICAL SETTING SOURCE MAP FINDINGS

Map ID  
Direction  
Distance  
Elevation

Database      EDR ID Number

**CS2461**  
**NNW**  
**1/2 - 1 Mile**  
**Higher**

**NJ WELLS      NJDEP3001234268**

Database:	Water Well Permit Information	Permit #:	E201506703
Well Use:	Test Well Non Potable Use	Activity Class:	Well Record
Date Completed:	07-09-2015	Depth (ft):	150
Capacity (gpm):	Not Reported		

**CN2462**  
**SSE**  
**1/2 - 1 Mile**  
**Lower**

**NJ WELLS      NJDEP3001240092**

Database:	Water Well Permit Information	Permit #:	E201003686
Well Use:	Monitoring	Activity Class:	Well Record
Date Completed:	06-02-2010	Depth (ft):	34
Capacity (gpm):	Not Reported		

**CN2463**  
**SSE**  
**1/2 - 1 Mile**  
**Lower**

**NJ WELLS      NJDEP3001240093**

Database:	Water Well Permit Information	Permit #:	E201003686
Well Use:	Monitoring	Activity Class:	Decommissioning
Date Completed:	07-02-2014	Depth (ft):	34
Capacity (gpm):	Not Reported		

**CN2464**  
**SSE**  
**1/2 - 1 Mile**  
**Lower**

**NJ WELLS      NJDEP3001240094**

Database:	Water Well Permit Information	Permit #:	E201003686
Well Use:	Monitoring	Activity Class:	Permit
Date Completed:	04-19-2010 153024	Depth (ft):	20
Capacity (gpm):	0		

**CR2465**  
**WNW**  
**1/2 - 1 Mile**  
**Higher**

**NJ WELLS      NJDEP3001237140**

Database:	Water Well Permit Information	Permit #:	E201309054
Well Use:	Monitoring	Activity Class:	Well Record
Date Completed:	08-21-2013	Depth (ft):	27
Capacity (gpm):	Not Reported		

## GEOCHECK® - PHYSICAL SETTING SOURCE MAP FINDINGS

Map ID  
 Direction  
 Distance  
 Elevation

Database      EDR ID Number

**CR2466**  
**WNW**  
**1/2 - 1 Mile**  
**Higher**

**NJ WELLS      NJDEP3001237141**

Database:	Water Well Permit Information	Permit #:	E201309054
Well Use:	Monitoring	Activity Class:	Permit
Date Completed:	07-15-2013 141803	Depth (ft):	32
Capacity (gpm):	0		

**CL2467**  
**SW**  
**1/2 - 1 Mile**  
**Higher**

**NJ WELLS      NJDEP3001240153**

Database:	Water Well Permit Information	Permit #:	E201003192
Well Use:	Monitoring	Activity Class:	Well Record
Date Completed:	04-14-2010	Depth (ft):	40
Capacity (gpm):	Not Reported		

**CL2468**  
**SW**  
**1/2 - 1 Mile**  
**Higher**

**NJ WELLS      NJDEP3001240154**

Database:	Water Well Permit Information	Permit #:	E201003192
Well Use:	Monitoring	Activity Class:	Decommissioning
Date Completed:	11-17-2010	Depth (ft):	40
Capacity (gpm):	Not Reported		

**CL2469**  
**SW**  
**1/2 - 1 Mile**  
**Higher**

**NJ WELLS      NJDEP3001240155**

Database:	Water Well Permit Information	Permit #:	E201003192
Well Use:	Monitoring	Activity Class:	Permit
Date Completed:	04-09-2010 095055	Depth (ft):	40
Capacity (gpm):	0		

**CI2470**  
**ESE**  
**1/2 - 1 Mile**  
**Higher**

**NJ WELLS      NJDEP3001242576**

Database:	Water Well Permit Information	Permit #:	A1705048
Well Use:	Monitoring	Activity Class:	Decommissioning
Date Completed:	05-24-2017	Depth (ft):	Not Reported
Capacity (gpm):	Not Reported		

## GEOCHECK® - PHYSICAL SETTING SOURCE MAP FINDINGS

Map ID  
 Direction  
 Distance  
 Elevation

Database      EDR ID Number

**CG2471**  
**NNW**  
**1/2 - 1 Mile**  
**Higher**

**NJ WELLS      NJDEP3001234269**

Database:	Water Well Permit Information	Permit #:	E201506703
Well Use:	Test Well Non Potable Use	Activity Class:	Permit
Date Completed:	06-22-2015 085359	Depth (ft):	200
Capacity (gpm):	0		

**CL2472**  
**SW**  
**1/2 - 1 Mile**  
**Higher**

**NJ WELLS      NJDEP3001240150**

Database:	Water Well Permit Information	Permit #:	E201003193
Well Use:	Monitoring	Activity Class:	Well Record
Date Completed:	04-13-2010	Depth (ft):	47
Capacity (gpm):	Not Reported		

**CL2473**  
**SW**  
**1/2 - 1 Mile**  
**Higher**

**NJ WELLS      NJDEP3001240151**

Database:	Water Well Permit Information	Permit #:	E201003193
Well Use:	Monitoring	Activity Class:	Decommissioning
Date Completed:	11-17-2010	Depth (ft):	47
Capacity (gpm):	Not Reported		

**CL2474**  
**SW**  
**1/2 - 1 Mile**  
**Higher**

**NJ WELLS      NJDEP3001240152**

Database:	Water Well Permit Information	Permit #:	E201003193
Well Use:	Monitoring	Activity Class:	Permit
Date Completed:	04-09-2010 095055	Depth (ft):	40
Capacity (gpm):	0		

**CT2475**  
**NW**  
**1/2 - 1 Mile**  
**Higher**

**NJ WELLS      NJDEP3001237146**

Database:	Water Well Permit Information	Permit #:	E201309018
Well Use:	Monitoring	Activity Class:	Well Record
Date Completed:	08-06-2013	Depth (ft):	43
Capacity (gpm):	Not Reported		

## GEOCHECK® - PHYSICAL SETTING SOURCE MAP FINDINGS

Map ID  
 Direction  
 Distance  
 Elevation

Database      EDR ID Number

**CT2476**  
**NW**  
**1/2 - 1 Mile**  
**Higher**

**NJ WELLS      NJDEP3001237147**

Database:	Water Well Permit Information	Permit #:	E201309018
Well Use:	Monitoring	Activity Class:	Permit
Date Completed:	07-01-2013 092140	Depth (ft):	41
Capacity (gpm):	0		

**CU2477**  
**NE**  
**1/2 - 1 Mile**  
**Lower**

**NJ WELLS      NJ400000001673**

Database:	New Jersey Public-Community Water-Supply Wells		
FID:	1672	Well ID:	WSWL0000069826
WHPA File:	w4300061.e00	Well Permit:	4300000061
PWS ID:	1604001	Owner:	Hawthorne Borough
System:	Water Department	Well Name:	Wagaraw Well 3
Completion Date:	Not Reported	Total Depth:	0
Finished Depth:	300	Surface Elevation:	45
Smallest Casing Diameter:	0	Depth to Well Screen Top:	0
Depth to Well Screen Bottom:	0	Screen Diameter:	8
Static Water Level:	0	Driller:	Not Reported
Drill Method:	Not Reported		
Geologic Formation:	Passaic Formation - conglomeratic sandstone		
Aquifer Name:	Brunswick aquifer	Confinement Status:	Unconfined
Pump Rate:	100	Watershed:	Lower Passaic and Saddle
Geologic Log:	No	Lithologic Log:	No
Site id:	NJ400000001673		

**CV2478**  
**SSW**  
**1/2 - 1 Mile**  
**Lower**

**NJ WELLS      NJDEP3001249845**

Database:	Water Well Permit Information	Permit #:	2600047123
Well Use:	Boring/Individual	Activity Class:	Decommissioning
Date Completed:	04-07-1997	Depth (ft):	Not Reported
Capacity (gpm):	0		

**CV2479**  
**SSW**  
**1/2 - 1 Mile**  
**Lower**

**NJ WELLS      NJDEP3001249844**

Database:	Water Well Permit Information	Permit #:	2600047123
Well Use:	Boring/Individual	Activity Class:	Well Record
Date Completed:	04-07-1997 171511	Depth (ft):	Not Reported
Capacity (gpm):	0		

## GEOCHECK® - PHYSICAL SETTING SOURCE MAP FINDINGS

Map ID  
Direction  
Distance  
Elevation

Database      EDR ID Number

**CV2480**  
**SSW**  
**1/2 - 1 Mile**  
**Lower**

**NJ WELLS      NJDEP3001249846**

Database:	Water Well Permit Information	Permit #:	2600047123
Well Use:	Boring/Individual	Activity Class:	Permit
Date Completed:	03-25-1997	Depth (ft):	50
Capacity (gpm):	Not Reported		

**CV2481**  
**SSW**  
**1/2 - 1 Mile**  
**Lower**

**NJ WELLS      NJDEP3001255868**

Database:	Water Well Permit Information	Permit #:	2600013850
Well Use:	Boring/Individual	Activity Class:	Permit
Date Completed:	08-09-1988	Depth (ft):	200
Capacity (gpm):	Not Reported		

**CV2482**  
**SSW**  
**1/2 - 1 Mile**  
**Lower**

**NJ WELLS      NJDEP3001255867**

Database:	Water Well Permit Information	Permit #:	2600013850
Well Use:	Boring/Individual	Activity Class:	Decommissioning
Date Completed:	06-23-2001	Depth (ft):	Not Reported
Capacity (gpm):	Not Reported		

**CW2483**  
**SE**  
**1/2 - 1 Mile**  
**Higher**

**NJ WELLS      NJDEP3001245318**

Database:	Water Well Permit Information	Permit #:	2600073164
Well Use:	Monitoring	Activity Class:	Well Record
Date Completed:	05-16-2005	Depth (ft):	15
Capacity (gpm):	0		

**CW2484**  
**SE**  
**1/2 - 1 Mile**  
**Higher**

**NJ WELLS      NJDEP3001245319**

Database:	Water Well Permit Information	Permit #:	2600073164
Well Use:	Monitoring	Activity Class:	Permit
Date Completed:	12-08-2004 103738	Depth (ft):	16
Capacity (gpm):	0		

## GEOCHECK® - PHYSICAL SETTING SOURCE MAP FINDINGS

Map ID  
 Direction  
 Distance  
 Elevation

Database      EDR ID Number

**CD2485**  
**NE**  
**1/2 - 1 Mile**  
**Lower**

**NJ WELLS      NJDEP3001265531**

Database:	Water Well Permit Information	Permit #:	2300007127
Well Use:	Monitoring	Activity Class:	Well Record
Date Completed:	04-27-1981	Depth (ft):	57
Capacity (gpm):	0		

**CD2486**  
**NE**  
**1/2 - 1 Mile**  
**Lower**

**NJ WELLS      NJDEP3001265528**

Database:	Water Well Permit Information	Permit #:	2300007128
Well Use:	Monitoring	Activity Class:	Well Record
Date Completed:	04-28-1981	Depth (ft):	31
Capacity (gpm):	0		

**CD2487**  
**NE**  
**1/2 - 1 Mile**  
**Lower**

**NJ WELLS      NJDEP3001265526**

Database:	Water Well Permit Information	Permit #:	2300007129
Well Use:	Monitoring	Activity Class:	Well Record
Date Completed:	05-08-1981	Depth (ft):	22
Capacity (gpm):	0		

**CD2488**  
**NE**  
**1/2 - 1 Mile**  
**Lower**

**NJ WELLS      NJDEP3001265538**

Database:	Water Well Permit Information	Permit #:	2300007124
Well Use:	Monitoring	Activity Class:	Well Record
Date Completed:	05-06-1981	Depth (ft):	25
Capacity (gpm):	0		

**CD2489**  
**NE**  
**1/2 - 1 Mile**  
**Lower**

**NJ WELLS      NJDEP3001265536**

Database:	Water Well Permit Information	Permit #:	2300007125
Well Use:	Monitoring	Activity Class:	Well Record
Date Completed:	05-05-1981	Depth (ft):	51
Capacity (gpm):	0		

## GEOCHECK® - PHYSICAL SETTING SOURCE MAP FINDINGS

Map ID  
 Direction  
 Distance  
 Elevation

Database      EDR ID Number

**CD2490**  
**NE**  
**1/2 - 1 Mile**  
**Lower**

**NJ WELLS      NJDEP3001265534**

Database:	Water Well Permit Information	Permit #:	2300007126
Well Use:	Monitoring	Activity Class:	Well Record
Date Completed:	04-29-1981	Depth (ft):	15
Capacity (gpm):	0		

**CX2491**  
**NE**  
**1/2 - 1 Mile**  
**Lower**

**NJ WELLS      NJDEP3001261271**

Database:	Water Well Permit Information	Permit #:	2300014538
Well Use:	Recovery	Activity Class:	Well Record
Date Completed:	09-02-1997 180647	Depth (ft):	17
Capacity (gpm):	0		

**CX2492**  
**NE**  
**1/2 - 1 Mile**  
**Lower**

**NJ WELLS      NJDEP3001261270**

Database:	Water Well Permit Information	Permit #:	2300014539
Well Use:	Recovery	Activity Class:	Permit
Date Completed:	08-18-1997	Depth (ft):	18
Capacity (gpm):	5		

**CX2493**  
**NE**  
**1/2 - 1 Mile**  
**Lower**

**NJ WELLS      NJDEP3001261273**

Database:	Water Well Permit Information	Permit #:	2300014537
Well Use:	Injection	Activity Class:	Well Record
Date Completed:	09-02-1997 180644	Depth (ft):	15
Capacity (gpm):	0		

**CX2494**  
**NE**  
**1/2 - 1 Mile**  
**Lower**

**NJ WELLS      NJDEP3001261272**

Database:	Water Well Permit Information	Permit #:	2300014538
Well Use:	Recovery	Activity Class:	Permit
Date Completed:	08-18-1997	Depth (ft):	18
Capacity (gpm):	5		

## GEOCHECK® - PHYSICAL SETTING SOURCE MAP FINDINGS

Map ID  
 Direction  
 Distance  
 Elevation

Database      EDR ID Number

**CX2495**  
**NE**  
**1/2 - 1 Mile**  
**Lower**

**NJ WELLS      NJDEP3001261269**

Database:	Water Well Permit Information	Permit #:	2300014539
Well Use:	Recovery	Activity Class:	Well Record
Date Completed:	09-02-1997 180909	Depth (ft):	17
Capacity (gpm):	0		

**CX2496**  
**NE**  
**1/2 - 1 Mile**  
**Lower**

**NJ WELLS      NJDEP3001260509**

Database:	Water Well Permit Information	Permit #:	2300016541
Well Use:	Monitoring	Activity Class:	Well Record
Date Completed:	04-18-2001 191815	Depth (ft):	20
Capacity (gpm):	Not Reported		

**CX2497**  
**NE**  
**1/2 - 1 Mile**  
**Lower**

**NJ WELLS      NJDEP3001260508**

Database:	Water Well Permit Information	Permit #:	2300016542
Well Use:	Monitoring	Activity Class:	Permit
Date Completed:	04-17-2001	Depth (ft):	20
Capacity (gpm):	0		

**CX2498**  
**NE**  
**1/2 - 1 Mile**  
**Lower**

**NJ WELLS      NJDEP3001260511**

Database:	Water Well Permit Information	Permit #:	2300016541
Well Use:	Monitoring	Activity Class:	Permit
Date Completed:	04-17-2001	Depth (ft):	20
Capacity (gpm):	0		

**CX2499**  
**NE**  
**1/2 - 1 Mile**  
**Lower**

**NJ WELLS      NJDEP3001260510**

Database:	Water Well Permit Information	Permit #:	2300016541
Well Use:	Monitoring	Activity Class:	Decommissioning
Date Completed:	11-03-2010	Depth (ft):	20
Capacity (gpm):	Not Reported		

## GEOCHECK® - PHYSICAL SETTING SOURCE MAP FINDINGS

Map ID  
 Direction  
 Distance  
 Elevation

Database      EDR ID Number

**CX2500**  
**NE**  
 1/2 - 1 Mile  
 Lower

**NJ WELLS      NJDEP3001261274**

Database:	Water Well Permit Information	Permit #:	2300014537
Well Use:	Injection	Activity Class:	Permit
Date Completed:	08-18-1997	Depth (ft):	15
Capacity (gpm):	0		

**CX2501**  
**NE**  
 1/2 - 1 Mile  
 Lower

**NJ WELLS      NJDEP3001261803**

Database:	Water Well Permit Information	Permit #:	2300013275
Well Use:	Recovery	Activity Class:	Permit
Date Completed:	03-06-1995	Depth (ft):	45
Capacity (gpm):	5		

**CX2502**  
**NE**  
 1/2 - 1 Mile  
 Lower

**NJ WELLS      NJDEP3001261802**

Database:	Water Well Permit Information	Permit #:	2300013276
Well Use:	Recovery	Activity Class:	Permit
Date Completed:	03-06-1995	Depth (ft):	45
Capacity (gpm):	5		

**CX2503**  
**NE**  
 1/2 - 1 Mile  
 Lower

**NJ WELLS      NJDEP3001263017**

Database:	Water Well Permit Information	Permit #:	2300011114
Well Use:	Monitoring	Activity Class:	Well Record
Date Completed:	11-25-1991 140660	Depth (ft):	19
Capacity (gpm):	Not Reported		

**CX2504**  
**NE**  
 1/2 - 1 Mile  
 Lower

**NJ WELLS      NJDEP3001262943**

Database:	Water Well Permit Information	Permit #:	2300011210
Well Use:	Monitoring	Activity Class:	Permit
Date Completed:	10-15-1991	Depth (ft):	20
Capacity (gpm):	Not Reported		

## GEOCHECK® - PHYSICAL SETTING SOURCE MAP FINDINGS

Map ID  
 Direction  
 Distance  
 Elevation

Database      EDR ID Number

**CX2505**  
**NE**  
**1/2 - 1 Mile**  
**Lower**

**NJ WELLS      NJDEP3001261796**

Database:	Water Well Permit Information	Permit #:	2300013284
Well Use:	Injection	Activity Class:	Permit
Date Completed:	03-16-1995	Depth (ft):	85
Capacity (gpm):	Not Reported		

**CX2506**  
**NE**  
**1/2 - 1 Mile**  
**Lower**

**NJ WELLS      NJDEP3001261793**

Database:	Water Well Permit Information	Permit #:	2300013287
Well Use:	Injection	Activity Class:	Permit
Date Completed:	03-16-1995	Depth (ft):	85
Capacity (gpm):	Not Reported		

**CX2507**  
**NE**  
**1/2 - 1 Mile**  
**Lower**

**NJ WELLS      NJDEP3001261792**

Database:	Water Well Permit Information	Permit #:	2300013288
Well Use:	Injection	Activity Class:	Permit
Date Completed:	03-16-1995	Depth (ft):	85
Capacity (gpm):	Not Reported		

**CX2508**  
**NE**  
**1/2 - 1 Mile**  
**Lower**

**NJ WELLS      NJDEP3001261795**

Database:	Water Well Permit Information	Permit #:	2300013285
Well Use:	Injection	Activity Class:	Permit
Date Completed:	03-16-1995	Depth (ft):	85
Capacity (gpm):	Not Reported		

**CX2509**  
**NE**  
**1/2 - 1 Mile**  
**Lower**

**NJ WELLS      NJDEP3001261794**

Database:	Water Well Permit Information	Permit #:	2300013286
Well Use:	Injection	Activity Class:	Permit
Date Completed:	03-16-1995	Depth (ft):	85
Capacity (gpm):	Not Reported		

## GEOCHECK® - PHYSICAL SETTING SOURCE MAP FINDINGS

Map ID  
 Direction  
 Distance  
 Elevation

Database      EDR ID Number

**CX2510**  
**NE**  
**1/2 - 1 Mile**  
**Lower**

**NJ WELLS      NJDEP3001260507**

Database:	Water Well Permit Information	Permit #:	2300016542
Well Use:	Monitoring	Activity Class:	Decommissioning
Date Completed:	11-03-2010	Depth (ft):	16
Capacity (gpm):	Not Reported		

**CX2511**  
**NE**  
**1/2 - 1 Mile**  
**Lower**

**NJ WELLS      NJDEP3000149699**

Database:	Water Well Permit Information	Permit #:	2300016858
Well Use:	Monitoring	Activity Class:	Well Record
Date Completed:	01-31-2002 193823	Depth (ft):	20
Capacity (gpm):	Not Reported		

**CX2512**  
**NE**  
**1/2 - 1 Mile**  
**Lower**

**NJ WELLS      NJDEP3000149698**

Database:	Water Well Permit Information	Permit #:	2300016859
Well Use:	Monitoring	Activity Class:	Permit
Date Completed:	10-24-2001	Depth (ft):	30
Capacity (gpm):	0		

**CX2513**  
**NE**  
**1/2 - 1 Mile**  
**Lower**

**NJ WELLS      NJDEP3001260355**

Database:	Water Well Permit Information	Permit #:	2300016853
Well Use:	Monitoring	Activity Class:	Well Record
Date Completed:	11-08-2001 192852	Depth (ft):	20
Capacity (gpm):	Not Reported		

**CX2514**  
**NE**  
**1/2 - 1 Mile**  
**Lower**

**NJ WELLS      NJDEP3000149700**

Database:	Water Well Permit Information	Permit #:	2300016858
Well Use:	Monitoring	Activity Class:	Permit
Date Completed:	10-24-2001	Depth (ft):	30
Capacity (gpm):	0		

## GEOCHECK® - PHYSICAL SETTING SOURCE MAP FINDINGS

Map ID  
 Direction  
 Distance  
 Elevation

Database      EDR ID Number

**CX2515**  
**NE**  
**1/2 - 1 Mile**  
**Lower**

**NJ WELLS      NJDEP3000149696**

Database:	Water Well Permit Information	Permit #:	2300016859
Well Use:	Monitoring	Activity Class:	Well Record
Date Completed:	01-31-2002 192855	Depth (ft):	19
Capacity (gpm):	Not Reported		

**CX2516**  
**NE**  
**1/2 - 1 Mile**  
**Lower**

**NJ WELLS      NJDEP3000149692**

Database:	Water Well Permit Information	Permit #:	2300016861
Well Use:	Monitoring	Activity Class:	Permit
Date Completed:	10-24-2001	Depth (ft):	30
Capacity (gpm):	0		

**CX2517**  
**NE**  
**1/2 - 1 Mile**  
**Lower**

**NJ WELLS      NJDEP3000149690**

Database:	Water Well Permit Information	Permit #:	2300016861
Well Use:	Monitoring	Activity Class:	Well Record
Date Completed:	02-01-2002 192904	Depth (ft):	20
Capacity (gpm):	Not Reported		

**CX2518**  
**NE**  
**1/2 - 1 Mile**  
**Lower**

**NJ WELLS      NJDEP3000149695**

Database:	Water Well Permit Information	Permit #:	2300016860
Well Use:	Monitoring	Activity Class:	Permit
Date Completed:	10-24-2001	Depth (ft):	30
Capacity (gpm):	0		

**CX2519**  
**NE**  
**1/2 - 1 Mile**  
**Lower**

**NJ WELLS      NJDEP3000149693**

Database:	Water Well Permit Information	Permit #:	2300016860
Well Use:	Monitoring	Activity Class:	Well Record
Date Completed:	02-01-2002 192902	Depth (ft):	20
Capacity (gpm):	Not Reported		

## GEOCHECK® - PHYSICAL SETTING SOURCE MAP FINDINGS

Map ID  
 Direction  
 Distance  
 Elevation

Database      EDR ID Number

**CX2520**  
**NE**  
**1/2 - 1 Mile**  
**Lower**

**NJ WELLS      NJDEP3001260356**

Database:	Water Well Permit Information	Permit #:	2300016853
Well Use:	Monitoring	Activity Class:	Permit
Date Completed:	10-19-2001	Depth (ft):	22
Capacity (gpm):	0		

**CX2521**  
**NE**  
**1/2 - 1 Mile**  
**Lower**

**NJ WELLS      NJDEP3001260465**

Database:	Water Well Permit Information	Permit #:	2300016675
Well Use:	Monitoring	Activity Class:	Well Record
Date Completed:	08-31-2001 193925	Depth (ft):	285
Capacity (gpm):	Not Reported		

**CX2522**  
**NE**  
**1/2 - 1 Mile**  
**Lower**

**NJ WELLS      NJDEP3001260464**

Database:	Water Well Permit Information	Permit #:	2300016676
Well Use:	Recovery Replacement	Activity Class:	Permit
Date Completed:	06-21-2001	Depth (ft):	50
Capacity (gpm):	5		

**CX2523**  
**NE**  
**1/2 - 1 Mile**  
**Lower**

**NJ WELLS      NJDEP3001260506**

Database:	Water Well Permit Information	Permit #:	2300016542
Well Use:	Monitoring	Activity Class:	Well Record
Date Completed:	04-18-2001 191817	Depth (ft):	16
Capacity (gpm):	Not Reported		

**CX2524**  
**NE**  
**1/2 - 1 Mile**  
**Lower**

**NJ WELLS      NJDEP3001260466**

Database:	Water Well Permit Information	Permit #:	2300016675
Well Use:	Monitoring	Activity Class:	Permit
Date Completed:	06-21-2001	Depth (ft):	280
Capacity (gpm):	0		

## GEOCHECK® - PHYSICAL SETTING SOURCE MAP FINDINGS

Map ID  
Direction  
Distance  
Elevation

Database      EDR ID Number

**CX2525**  
**NE**  
**1/2 - 1 Mile**  
**Lower**

**NJ WELLS      NJDEP3001260463**

Database:	Water Well Permit Information	Permit #:	2300016676
Well Use:	Recovery Replacement	Activity Class:	Well Record
Date Completed:	08-02-2001 192247	Depth (ft):	96
Capacity (gpm):	Not Reported		

**CX2526**  
**NE**  
**1/2 - 1 Mile**  
**Lower**

**NJ WELLS      NJDEP3001260358**

Database:	Water Well Permit Information	Permit #:	2300016852
Well Use:	Monitoring	Activity Class:	Permit
Date Completed:	10-19-2001	Depth (ft):	22
Capacity (gpm):	0		

**CX2527**  
**NE**  
**1/2 - 1 Mile**  
**Lower**

**NJ WELLS      NJDEP3001260357**

Database:	Water Well Permit Information	Permit #:	2300016852
Well Use:	Monitoring	Activity Class:	Well Record
Date Completed:	11-08-2001 192847	Depth (ft):	15
Capacity (gpm):	Not Reported		

**CX2528**  
**NE**  
**1/2 - 1 Mile**  
**Lower**

**NJ WELLS      NJDEP3001260462**

Database:	Water Well Permit Information	Permit #:	2300016677
Well Use:	Recovery Replacement	Activity Class:	Permit
Date Completed:	06-21-2001	Depth (ft):	50
Capacity (gpm):	5		

**CX2529**  
**NE**  
**1/2 - 1 Mile**  
**Lower**

**NJ WELLS      NJDEP3001260461**

Database:	Water Well Permit Information	Permit #:	2300016677
Well Use:	Recovery Replacement	Activity Class:	Well Record
Date Completed:	08-15-2001 192249	Depth (ft):	96
Capacity (gpm):	Not Reported		

## GEOCHECK® - PHYSICAL SETTING SOURCE MAP FINDINGS

Map ID  
 Direction  
 Distance  
 Elevation

Database      EDR ID Number

**CX2530**  
**NE**  
**1/2 - 1 Mile**  
**Lower**

**NJ WELLS      NJDEP3001265787**

Database:	Water Well Permit Information	Permit #:	2300006706
Well Use:	Monitoring	Activity Class:	Permit
Date Completed:	10-11-1979	Depth (ft):	60
Capacity (gpm):	50		

**CX2531**  
**NE**  
**1/2 - 1 Mile**  
**Lower**

**NJ WELLS      NJDEP3001265786**

Database:	Water Well Permit Information	Permit #:	2300006706
Well Use:	Monitoring	Activity Class:	Well Record
Date Completed:	09-25-1979	Depth (ft):	57
Capacity (gpm):	0		

**CX2532**  
**NE**  
**1/2 - 1 Mile**  
**Lower**

**NJ WELLS      NJDEP3001265789**

Database:	Water Well Permit Information	Permit #:	2300006704
Well Use:	Monitoring	Activity Class:	Permit
Date Completed:	10-03-1979	Depth (ft):	30
Capacity (gpm):	20		

**CX2533**  
**NE**  
**1/2 - 1 Mile**  
**Lower**

**NJ WELLS      NJDEP3001265788**

Database:	Water Well Permit Information	Permit #:	2300006704
Well Use:	Monitoring	Activity Class:	Well Record
Date Completed:	08-23-1979	Depth (ft):	33
Capacity (gpm):	0		

**CX2534**  
**NE**  
**1/2 - 1 Mile**  
**Lower**

**NJ WELLS      NJDEP3001265785**

Database:	Water Well Permit Information	Permit #:	2300006707
Well Use:	Monitoring	Activity Class:	Permit
Date Completed:	10-11-1979	Depth (ft):	30
Capacity (gpm):	20		

## GEOCHECK® - PHYSICAL SETTING SOURCE MAP FINDINGS

Map ID  
 Direction  
 Distance  
 Elevation

Database      EDR ID Number

**CX2535**  
**NE**  
**1/2 - 1 Mile**  
**Lower**

**NJ WELLS      NJDEP3001265782**

Database:	Water Well Permit Information	Permit #:	2300006708
Well Use:	Monitoring	Activity Class:	Well Record
Date Completed:	10-17-1979	Depth (ft):	32
Capacity (gpm):	0		

**CX2536**  
**NE**  
**1/2 - 1 Mile**  
**Lower**

**NJ WELLS      NJDEP3001263665**

Database:	Water Well Permit Information	Permit #:	2300010005
Well Use:	Monitoring	Activity Class:	Permit
Date Completed:	01-25-1990	Depth (ft):	30
Capacity (gpm):	Not Reported		

**CX2537**  
**NE**  
**1/2 - 1 Mile**  
**Lower**

**NJ WELLS      NJDEP3001265784**

Database:	Water Well Permit Information	Permit #:	2300006707
Well Use:	Monitoring	Activity Class:	Well Record
Date Completed:	09-26-1979	Depth (ft):	30
Capacity (gpm):	0		

**CX2538**  
**NE**  
**1/2 - 1 Mile**  
**Lower**

**NJ WELLS      NJDEP3001265783**

Database:	Water Well Permit Information	Permit #:	2300006708
Well Use:	Monitoring	Activity Class:	Permit
Date Completed:	10-11-1979	Depth (ft):	30
Capacity (gpm):	20		

**CX2539**  
**NE**  
**1/2 - 1 Mile**  
**Lower**

**NJ WELLS      NJDEP3001265790**

Database:	Water Well Permit Information	Permit #:	2300006703
Well Use:	Monitoring	Activity Class:	Well Record
Date Completed:	09-12-1979	Depth (ft):	32
Capacity (gpm):	0		

## GEOCHECK® - PHYSICAL SETTING SOURCE MAP FINDINGS

Map ID  
 Direction  
 Distance  
 Elevation

Database      EDR ID Number

**CX2540**  
**NE**  
**1/2 - 1 Mile**  
**Lower**

**NJ WELLS      NJDEP3001265797**

Database:	Water Well Permit Information	Permit #:	2300006700
Well Use:	Monitoring	Activity Class:	Permit
Date Completed:	10-03-1979	Depth (ft):	30
Capacity (gpm):	20		

**CX2541**  
**NE**  
**1/2 - 1 Mile**  
**Lower**

**NJ WELLS      NJDEP3001265796**

Database:	Water Well Permit Information	Permit #:	2300006700
Well Use:	Monitoring	Activity Class:	Well Record
Date Completed:	09-05-1979	Depth (ft):	30
Capacity (gpm):	0		

**CX2542**  
**NE**  
**1/2 - 1 Mile**  
**Lower**

**NJ WELLS      NJDEP3001265799**

Database:	Water Well Permit Information	Permit #:	2300006699
Well Use:	Monitoring	Activity Class:	Permit
Date Completed:	10-03-1979	Depth (ft):	60
Capacity (gpm):	50		

**CX2543**  
**NE**  
**1/2 - 1 Mile**  
**Lower**

**NJ WELLS      NJDEP3001265798**

Database:	Water Well Permit Information	Permit #:	2300006699
Well Use:	Monitoring	Activity Class:	Well Record
Date Completed:	08-28-1979	Depth (ft):	60
Capacity (gpm):	0		

**CX2544**  
**NE**  
**1/2 - 1 Mile**  
**Lower**

**NJ WELLS      NJDEP3001265795**

Database:	Water Well Permit Information	Permit #:	2300006701
Well Use:	Monitoring	Activity Class:	Permit
Date Completed:	10-03-1979	Depth (ft):	30
Capacity (gpm):	20		

## GEOCHECK® - PHYSICAL SETTING SOURCE MAP FINDINGS

Map ID  
 Direction  
 Distance  
 Elevation

Database      EDR ID Number

**CX2545**  
**NE**  
**1/2 - 1 Mile**  
**Lower**

**NJ WELLS      NJDEP3001265792**

Database:	Water Well Permit Information	Permit #:	2300006702
Well Use:	Monitoring	Activity Class:	Well Record
Date Completed:	09-10-1979	Depth (ft):	15
Capacity (gpm):	0		

**CX2546**  
**NE**  
**1/2 - 1 Mile**  
**Lower**

**NJ WELLS      NJDEP3001265791**

Database:	Water Well Permit Information	Permit #:	2300006703
Well Use:	Monitoring	Activity Class:	Permit
Date Completed:	10-03-1979	Depth (ft):	30
Capacity (gpm):	20		

**CX2547**  
**NE**  
**1/2 - 1 Mile**  
**Lower**

**NJ WELLS      NJDEP3001265794**

Database:	Water Well Permit Information	Permit #:	2300006701
Well Use:	Monitoring	Activity Class:	Well Record
Date Completed:	09-07-1979	Depth (ft):	30
Capacity (gpm):	0		

**CX2548**  
**NE**  
**1/2 - 1 Mile**  
**Lower**

**NJ WELLS      NJDEP3001265793**

Database:	Water Well Permit Information	Permit #:	2300006702
Well Use:	Monitoring	Activity Class:	Permit
Date Completed:	10-03-1979	Depth (ft):	15
Capacity (gpm):	10		

**CX2549**  
**NE**  
**1/2 - 1 Mile**  
**Lower**

**NJ WELLS      NJDEP3001263664**

Database:	Water Well Permit Information	Permit #:	2300010005
Well Use:	Monitoring	Activity Class:	Well Record
Date Completed:	02-12-1990 130329	Depth (ft):	15
Capacity (gpm):	Not Reported		

## GEOCHECK® - PHYSICAL SETTING SOURCE MAP FINDINGS

Map ID  
 Direction  
 Distance  
 Elevation

Database      EDR ID Number

**CX2550**  
**NE**  
**1/2 - 1 Mile**  
**Lower**

**NJ WELLS      NJDEP3001263025**

Database:	Water Well Permit Information	Permit #:	2300011111
Well Use:	Monitoring	Activity Class:	Permit
Date Completed:	08-08-1991	Depth (ft):	30
Capacity (gpm):	Not Reported		

**CX2551**  
**NE**  
**1/2 - 1 Mile**  
**Lower**

**NJ WELLS      NJDEP3001263024**

Database:	Water Well Permit Information	Permit #:	2300011111
Well Use:	Monitoring	Activity Class:	Well Record
Date Completed:	11-15-1991 140639	Depth (ft):	22
Capacity (gpm):	Not Reported		

**CX2552**  
**NE**  
**1/2 - 1 Mile**  
**Lower**

**NJ WELLS      NJDEP3001263027**

Database:	Water Well Permit Information	Permit #:	2300011110
Well Use:	Monitoring	Activity Class:	Permit
Date Completed:	08-08-1991	Depth (ft):	30
Capacity (gpm):	Not Reported		

**CX2553**  
**NE**  
**1/2 - 1 Mile**  
**Lower**

**NJ WELLS      NJDEP3001263026**

Database:	Water Well Permit Information	Permit #:	2300011110
Well Use:	Monitoring	Activity Class:	Well Record
Date Completed:	11-14-1991 140632	Depth (ft):	24
Capacity (gpm):	Not Reported		

**CX2554**  
**NE**  
**1/2 - 1 Mile**  
**Lower**

**NJ WELLS      NJDEP3001263023**

Database:	Water Well Permit Information	Permit #:	2300011112
Well Use:	Monitoring	Activity Class:	Permit
Date Completed:	08-08-1991	Depth (ft):	30
Capacity (gpm):	Not Reported		

## GEOCHECK® - PHYSICAL SETTING SOURCE MAP FINDINGS

Map ID  
 Direction  
 Distance  
 Elevation

Database      EDR ID Number

**CX2555**  
**NE**  
**1/2 - 1 Mile**  
**Lower**

**NJ WELLS      NJDEP3001263020**

Database:	Water Well Permit Information	Permit #:	2300011113
Well Use:	Monitoring	Activity Class:	Well Record
Date Completed:	08-29-1991 140656	Depth (ft):	28
Capacity (gpm):	Not Reported		

**CX2556**  
**NE**  
**1/2 - 1 Mile**  
**Lower**

**NJ WELLS      NJDEP3001263019**

Database:	Water Well Permit Information	Permit #:	2300011114
Well Use:	Monitoring	Activity Class:	Permit
Date Completed:	08-08-1991	Depth (ft):	30
Capacity (gpm):	Not Reported		

**CX2557**  
**NE**  
**1/2 - 1 Mile**  
**Lower**

**NJ WELLS      NJDEP3001263022**

Database:	Water Well Permit Information	Permit #:	2300011112
Well Use:	Monitoring	Activity Class:	Well Record
Date Completed:	11-16-1991 140641	Depth (ft):	19
Capacity (gpm):	Not Reported		

**CX2558**  
**NE**  
**1/2 - 1 Mile**  
**Lower**

**NJ WELLS      NJDEP3001263021**

Database:	Water Well Permit Information	Permit #:	2300011113
Well Use:	Monitoring	Activity Class:	Permit
Date Completed:	08-08-1991	Depth (ft):	30
Capacity (gpm):	Not Reported		

**CX2559**  
**NE**  
**1/2 - 1 Mile**  
**Lower**

**NJ WELLS      NJDEP3001263030**

Database:	Water Well Permit Information	Permit #:	2300011108
Well Use:	Monitoring	Activity Class:	Well Record
Date Completed:	11-12-1991 140625	Depth (ft):	24
Capacity (gpm):	Not Reported		

## GEOCHECK® - PHYSICAL SETTING SOURCE MAP FINDINGS

Map ID  
 Direction  
 Distance  
 Elevation

Database      EDR ID Number

**CX2560**  
**NE**  
**1/2 - 1 Mile**  
**Lower**

**NJ WELLS      NJDEP3001263661**

Database:	Water Well Permit Information	Permit #:	2300010007
Well Use:	Monitoring	Activity Class:	Permit
Date Completed:	01-25-1990	Depth (ft):	30
Capacity (gpm):	Not Reported		

**CX2561**  
**NE**  
**1/2 - 1 Mile**  
**Lower**

**NJ WELLS      NJDEP3001263660**

Database:	Water Well Permit Information	Permit #:	2300010007
Well Use:	Monitoring	Activity Class:	Well Record
Date Completed:	02-13-1990 130334	Depth (ft):	15
Capacity (gpm):	Not Reported		

**CX2562**  
**NE**  
**1/2 - 1 Mile**  
**Lower**

**NJ WELLS      NJDEP3001263663**

Database:	Water Well Permit Information	Permit #:	2300010006
Well Use:	Monitoring	Activity Class:	Permit
Date Completed:	01-25-1990	Depth (ft):	30
Capacity (gpm):	Not Reported		

**CX2563**  
**NE**  
**1/2 - 1 Mile**  
**Lower**

**NJ WELLS      NJDEP3001263662**

Database:	Water Well Permit Information	Permit #:	2300010006
Well Use:	Monitoring	Activity Class:	Well Record
Date Completed:	02-13-1990 130331	Depth (ft):	14
Capacity (gpm):	Not Reported		

**CX2564**  
**NE**  
**1/2 - 1 Mile**  
**Lower**

**NJ WELLS      NJDEP3001263659**

Database:	Water Well Permit Information	Permit #:	2300010008
Well Use:	Monitoring	Activity Class:	Permit
Date Completed:	01-25-1990	Depth (ft):	30
Capacity (gpm):	Not Reported		

## GEOCHECK® - PHYSICAL SETTING SOURCE MAP FINDINGS

Map ID  
 Direction  
 Distance  
 Elevation

Database      EDR ID Number

**CX2565**  
**NE**  
**1/2 - 1 Mile**  
**Lower**

**NJ WELLS      NJDEP3001263032**

Database:	Water Well Permit Information	Permit #:	2300011107
Well Use:	Monitoring	Activity Class:	Well Record
Date Completed:	11-08-1991 140620	Depth (ft):	23
Capacity (gpm):	Not Reported		

**CX2566**  
**NE**  
**1/2 - 1 Mile**  
**Lower**

**NJ WELLS      NJDEP3001263031**

Database:	Water Well Permit Information	Permit #:	2300011108
Well Use:	Monitoring	Activity Class:	Permit
Date Completed:	08-08-1991	Depth (ft):	30
Capacity (gpm):	Not Reported		

**CX2567**  
**NE**  
**1/2 - 1 Mile**  
**Lower**

**NJ WELLS      NJDEP3001263658**

Database:	Water Well Permit Information	Permit #:	2300010008
Well Use:	Monitoring	Activity Class:	Well Record
Date Completed:	02-13-1990 130336	Depth (ft):	15
Capacity (gpm):	Not Reported		

**CX2568**  
**NE**  
**1/2 - 1 Mile**  
**Lower**

**NJ WELLS      NJDEP3001263033**

Database:	Water Well Permit Information	Permit #:	2300011107
Well Use:	Monitoring	Activity Class:	Permit
Date Completed:	08-08-1991	Depth (ft):	30
Capacity (gpm):	Not Reported		

**CG2569**  
**NNW**  
**1/2 - 1 Mile**  
**Higher**

**NJ WELLS      NJDEP3001231425**

Database:	Water Well Permit Information	Permit #:	E201711066
Well Use:	Test Well Non Potable Use	Activity Class:	Permit
Date Completed:	10-02-2017 114647	Depth (ft):	200
Capacity (gpm):	0		

## GEOCHECK® - PHYSICAL SETTING SOURCE MAP FINDINGS

Map ID  
Direction  
Distance  
Elevation

Database      EDR ID Number

**CY2570**  
**ENE**  
**1/2 - 1 Mile**  
**Lower**

**NJ WELLS      NJDEP3001262346**

Database:	Water Well Permit Information	Permit #:	2300012344
Well Use:	Monitoring	Activity Class:	Decommissioning
Date Completed:	10-24-2012	Depth (ft):	90
Capacity (gpm):	Not Reported		

**CZ2571**  
**West**  
**1/2 - 1 Mile**  
**Higher**

**NJ WELLS      NJDEP3001237832**

Database:	Water Well Permit Information	Permit #:	E201215952
Well Use:	Monitoring	Activity Class:	Permit
Date Completed:	10-16-2012 104447	Depth (ft):	25
Capacity (gpm):	0		

**CZ2572**  
**West**  
**1/2 - 1 Mile**  
**Higher**

**NJ WELLS      NJDEP3001237830**

Database:	Water Well Permit Information	Permit #:	E201215952
Well Use:	Monitoring	Activity Class:	Well Record
Date Completed:	11-19-2012	Depth (ft):	20
Capacity (gpm):	Not Reported		

**CZ2573**  
**West**  
**1/2 - 1 Mile**  
**Higher**

**NJ WELLS      NJDEP3001237831**

Database:	Water Well Permit Information	Permit #:	E201215952
Well Use:	Monitoring	Activity Class:	Decommissioning
Date Completed:	09-06-2013	Depth (ft):	20
Capacity (gpm):	Not Reported		

**CD2574**  
**ENE**  
**1/2 - 1 Mile**  
**Lower**

**NJ WELLS      NJDEP3001260025**

Database:	Water Well Permit Information	Permit #:	2300017451
Well Use:	Monitoring	Activity Class:	Decommissioning
Date Completed:	10-24-2012	Depth (ft):	30
Capacity (gpm):	Not Reported		

## GEOCHECK® - PHYSICAL SETTING SOURCE MAP FINDINGS

Map ID  
 Direction  
 Distance  
 Elevation

Database      EDR ID Number

**CY2575**  
**ENE**  
**1/2 - 1 Mile**  
**Lower**

**NJ WELLS      NJDEP3001262337**

Database:	Water Well Permit Information	Permit #:	2300012347
Well Use:	Monitoring	Activity Class:	Decommissioning
Date Completed:	05-01-2014	Depth (ft):	26
Capacity (gpm):	Not Reported		

**CT2576**  
**NW**  
**1/2 - 1 Mile**  
**Higher**

**NJ WELLS      NJMONS100011356**

Database:	STORET Water Quality Monitoring Stations		
Organization:	NJDEP, NJ Watershed Ambassador Prog	Monitoring Location:	NJDEPNJWAP-WA090276C
Location Name:	WA090276C	Location Type:	River/Stream
HUC:	02030103		

**DA2577**  
**WNW**  
**1/2 - 1 Mile**  
**Higher**

**NJ WELLS      NJDEP3001236871**

Database:	Water Well Permit Information	Permit #:	E201312301
Well Use:	Monitoring	Activity Class:	Well Record
Date Completed:	08-30-2013	Depth (ft):	59
Capacity (gpm):	Not Reported		

**DA2578**  
**WNW**  
**1/2 - 1 Mile**  
**Higher**

**NJ WELLS      NJDEP3001236872**

Database:	Water Well Permit Information	Permit #:	E201312301
Well Use:	Monitoring	Activity Class:	Permit
Date Completed:	08-26-2013 104938	Depth (ft):	32
Capacity (gpm):	0		

**DA2579**  
**WNW**  
**1/2 - 1 Mile**  
**Higher**

**NJ WELLS      NJDEP3001236869**

Database:	Water Well Permit Information	Permit #:	E201312307
Well Use:	Monitoring	Activity Class:	Well Record
Date Completed:	08-30-2013	Depth (ft):	28
Capacity (gpm):	Not Reported		

## GEOCHECK® - PHYSICAL SETTING SOURCE MAP FINDINGS

Map ID  
Direction  
Distance  
Elevation

Database      EDR ID Number

**DA2580**  
**WNW**  
**1/2 - 1 Mile**  
**Higher**

**NJ WELLS      NJDEP3001236870**

Database:	Water Well Permit Information	Permit #:	E201312307
Well Use:	Monitoring	Activity Class:	Permit
Date Completed:	08-26-2013 110323	Depth (ft):	27
Capacity (gpm):	0		

**CZ2581**  
**West**  
**1/2 - 1 Mile**  
**Higher**

**NJ WELLS      NJDEP3001252921**

Database:	Water Well Permit Information	Permit #:	2600028704
Well Use:	Monitoring	Activity Class:	Decommissioning
Date Completed:	09-06-2013	Depth (ft):	15
Capacity (gpm):	Not Reported		

**CU2582**  
**NE**  
**1/2 - 1 Mile**  
**Lower**

**NJ WELLS      NJ400000001674**

Database:	New Jersey Public-Community Water-Supply Wells		
FID:	1673	Well ID:	WSWL0000069827
WHPA File:	w4300062.e00	Well Permit:	4300000062
PWS ID:	1604001	Owner:	Hawthorne Borough
System:	Water Department	Well Name:	Wagaraw Well 4
Completion Date:	Not Reported	Total Depth:	0
Finished Depth:	300	Surface Elevation:	45
Smallest Casing Diameter:	0	Depth to Well Screen Top:	0
Depth to Well Screen Bottom:	0	Screen Diameter:	8
Static Water Level:	0	Driller:	Not Reported
Drill Method:	Not Reported		
Geologic Formation:	Passaic Formation - conglomeratic sandstone		
Aquifer Name:	Brunswick aquifer	Confinement Status:	Unconfined
Pump Rate:	75	Watershed:	Lower Passaic and Saddle
Geologic Log:	No	Lithologic Log:	No
Site id:	NJ400000001674		

**CY2583**  
**ENE**  
**1/2 - 1 Mile**  
**Lower**

**NJ WELLS      NJDEP3001259695**

Database:	Water Well Permit Information	Permit #:	2300017923
Well Use:	Monitoring	Activity Class:	Decommissioning
Date Completed:	10-24-2012	Depth (ft):	63
Capacity (gpm):	Not Reported		

## GEOCHECK® - PHYSICAL SETTING SOURCE MAP FINDINGS

Map ID  
Direction  
Distance  
Elevation

Database      EDR ID Number

**CZ2584**  
West  
1/2 - 1 Mile  
Higher

**NJ WELLS      NJDEP3001261241**

Database:	Water Well Permit Information	Permit #:	2300014711
Well Use:	Monitoring	Activity Class:	Decommissioning
Date Completed:	09-06-2013	Depth (ft):	15
Capacity (gpm):	Not Reported		

**CZ2585**  
West  
1/2 - 1 Mile  
Higher

**NJ WELLS      NJDEP3001237833**

Database:	Water Well Permit Information	Permit #:	E201215951
Well Use:	Monitoring	Activity Class:	Well Record
Date Completed:	11-19-2012	Depth (ft):	20
Capacity (gpm):	Not Reported		

**CZ2586**  
West  
1/2 - 1 Mile  
Higher

**NJ WELLS      NJDEP3001237834**

Database:	Water Well Permit Information	Permit #:	E201215951
Well Use:	Monitoring	Activity Class:	Decommissioning
Date Completed:	09-06-2013	Depth (ft):	20
Capacity (gpm):	Not Reported		

**CZ2587**  
West  
1/2 - 1 Mile  
Higher

**NJ WELLS      NJDEP3001237835**

Database:	Water Well Permit Information	Permit #:	E201215951
Well Use:	Monitoring	Activity Class:	Permit
Date Completed:	10-16-2012 104447	Depth (ft):	25
Capacity (gpm):	0		

**CH2588**  
NNW  
1/2 - 1 Mile  
Higher

**NJ WELLS      NJDEP3001231952**

Database:	Water Well Permit Information	Permit #:	E201700332
Well Use:	Monitoring	Activity Class:	Permit
Date Completed:	01-11-2017 130336	Depth (ft):	250
Capacity (gpm):	0		

## GEOCHECK® - PHYSICAL SETTING SOURCE MAP FINDINGS

Map ID  
 Direction  
 Distance  
 Elevation

Database      EDR ID Number

**DB2589**  
**ESE**  
**1/2 - 1 Mile**  
**Higher**

**NJ WELLS      NJDEP3001255443**

Database:	Water Well Permit Information	Permit #:	2600015967
Well Use:	Monitoring	Activity Class:	Permit
Date Completed:	03-22-1989	Depth (ft):	25
Capacity (gpm):	Not Reported		

**DB2590**  
**ESE**  
**1/2 - 1 Mile**  
**Higher**

**NJ WELLS      NJDEP3001253427**

Database:	Water Well Permit Information	Permit #:	2600026243
Well Use:	Monitoring	Activity Class:	Permit
Date Completed:	08-01-1991	Depth (ft):	30
Capacity (gpm):	Not Reported		

**DB2591**  
**ESE**  
**1/2 - 1 Mile**  
**Higher**

**NJ WELLS      NJDEP3001255447**

Database:	Water Well Permit Information	Permit #:	2600015965
Well Use:	Monitoring	Activity Class:	Permit
Date Completed:	03-22-1989	Depth (ft):	25
Capacity (gpm):	Not Reported		

**DB2592**  
**ESE**  
**1/2 - 1 Mile**  
**Higher**

**NJ WELLS      NJDEP3001255445**

Database:	Water Well Permit Information	Permit #:	2600015966
Well Use:	Monitoring	Activity Class:	Permit
Date Completed:	03-22-1989	Depth (ft):	25
Capacity (gpm):	Not Reported		

**DC2593**  
**NE**  
**1/2 - 1 Mile**  
**Lower**

**NJ WELLS      NJDEP3001259312**

Database:	Water Well Permit Information	Permit #:	2300018563
Well Use:	Monitoring	Activity Class:	Decommissioning
Date Completed:	10-24-2012	Depth (ft):	67
Capacity (gpm):	Not Reported		

## GEOCHECK® - PHYSICAL SETTING SOURCE MAP FINDINGS

Map ID  
 Direction  
 Distance  
 Elevation

Database      EDR ID Number

**DC2594**  
**NE**  
 1/2 - 1 Mile  
 Lower

**NJ WELLS      NJDEP3001259320**

Database:	Water Well Permit Information	Permit #:	2300018561
Well Use:	Monitoring	Activity Class:	Decommissioning
Date Completed:	10-24-2012	Depth (ft):	23
Capacity (gpm):	Not Reported		

**DD2595**  
**WSW**  
 1/2 - 1 Mile  
 Higher

**NJ WELLS      NJDEP3001241143**

Database:	Water Well Permit Information	Permit #:	P200903709
Well Use:	Monitoring	Activity Class:	Permit
Date Completed:	04-07-2009 141417	Depth (ft):	30
Capacity (gpm):	0		

**CP2596**  
**NNW**  
 1/2 - 1 Mile  
 Higher

**NJ WELLS      NJDEP3001231996**

Database:	Water Well Permit Information	Permit #:	E201615237
Well Use:	Boring/Individual	Activity Class:	Permit
Date Completed:	12-27-2016 145840	Depth (ft):	100
Capacity (gpm):	0		

**DD2597**  
**WSW**  
 1/2 - 1 Mile  
 Higher

**NJ WELLS      NJDEP3001241142**

Database:	Water Well Permit Information	Permit #:	P200903709
Well Use:	Monitoring	Activity Class:	Well Record
Date Completed:	04-21-2009	Depth (ft):	24
Capacity (gpm):	0		

**DE2598**  
**NW**  
 1/2 - 1 Mile  
 Higher

**NJ WELLS      NJDEP3001259692**

Database:	Water Well Permit Information	Permit #:	2300017942
Well Use:	Monitoring	Activity Class:	Decommissioning
Date Completed:	01-19-2017	Depth (ft):	20
Capacity (gpm):	Not Reported		

## GEOCHECK® - PHYSICAL SETTING SOURCE MAP FINDINGS

Map ID  
 Direction  
 Distance  
 Elevation

Database      EDR ID Number

**DF2599**  
**SW**  
**1/2 - 1 Mile**  
**Higher**

**NJ WELLS      NJDEP3001252829**

Database:	Water Well Permit Information	Permit #:	2600029099
Well Use:	Monitoring	Activity Class:	Permit
Date Completed:	04-02-1992	Depth (ft):	30
Capacity (gpm):	Not Reported		

**DF2600**  
**SW**  
**1/2 - 1 Mile**  
**Higher**

**NJ WELLS      NJDEP3001252827**

Database:	Water Well Permit Information	Permit #:	2600029100
Well Use:	Monitoring	Activity Class:	Permit
Date Completed:	04-02-1992	Depth (ft):	30
Capacity (gpm):	Not Reported		

**DF2601**  
**SW**  
**1/2 - 1 Mile**  
**Higher**

**NJ WELLS      NJDEP3001255450**

Database:	Water Well Permit Information	Permit #:	2600015941
Well Use:	Monitoring	Activity Class:	Permit
Date Completed:	03-17-1989	Depth (ft):	30
Capacity (gpm):	Not Reported		

**DF2602**  
**SW**  
**1/2 - 1 Mile**  
**Higher**

**NJ WELLS      NJDEP3001255455**

Database:	Water Well Permit Information	Permit #:	2600015938
Well Use:	Monitoring	Activity Class:	Permit
Date Completed:	03-17-1989	Depth (ft):	30
Capacity (gpm):	Not Reported		

**DF2603**  
**SW**  
**1/2 - 1 Mile**  
**Higher**

**NJ WELLS      NJDEP3001255452**

Database:	Water Well Permit Information	Permit #:	2600015940
Well Use:	Monitoring	Activity Class:	Permit
Date Completed:	03-17-1989	Depth (ft):	30
Capacity (gpm):	Not Reported		

## GEOCHECK® - PHYSICAL SETTING SOURCE MAP FINDINGS

Map ID  
 Direction  
 Distance  
 Elevation

Database      EDR ID Number

**DC2604**  
**NE**  
**1/2 - 1 Mile**  
**Lower**

**NJ WELLS      NJDEP3001235903**

Database:	Water Well Permit Information	Permit #:	E201404908
Well Use:	Monitoring	Activity Class:	Permit
Date Completed:	04-22-2014 121437	Depth (ft):	30
Capacity (gpm):	0		

**CS2605**  
**NNW**  
**1/2 - 1 Mile**  
**Higher**

**NJ WELLS      NJDEP3001231949**

Database:	Water Well Permit Information	Permit #:	E201700333
Well Use:	Monitoring	Activity Class:	Well Record
Date Completed:	01-30-2017	Depth (ft):	290
Capacity (gpm):	Not Reported		

**DC2606**  
**NE**  
**1/2 - 1 Mile**  
**Lower**

**NJ WELLS      NJDEP3001235902**

Database:	Water Well Permit Information	Permit #:	E201404908
Well Use:	Monitoring	Activity Class:	Well Record
Date Completed:	04-29-2014	Depth (ft):	25
Capacity (gpm):	Not Reported		

**CM2607**  
**South**  
**1/2 - 1 Mile**  
**Lower**

**NJ WELLS      NJDEP3001239189**

Database:	Water Well Permit Information	Permit #:	E201107438
Well Use:	Monitoring	Activity Class:	Well Record
Date Completed:	05-17-2011	Depth (ft):	18
Capacity (gpm):	Not Reported		

**CM2608**  
**South**  
**1/2 - 1 Mile**  
**Lower**

**NJ WELLS      NJDEP3001239190**

Database:	Water Well Permit Information	Permit #:	E201107438
Well Use:	Monitoring	Activity Class:	Decommissioning
Date Completed:	06-19-2013	Depth (ft):	18
Capacity (gpm):	Not Reported		

## GEOCHECK® - PHYSICAL SETTING SOURCE MAP FINDINGS

Map ID  
 Direction  
 Distance  
 Elevation

Database      EDR ID Number

**CM2609**  
**South**  
**1/2 - 1 Mile**  
**Lower**

**NJ WELLS      NJDEP3001239191**

Database:	Water Well Permit Information	Permit #:	E201107438
Well Use:	Monitoring	Activity Class:	Permit
Date Completed:	05-16-2011 103904	Depth (ft):	20
Capacity (gpm):	0		

**DG2610**  
**WNW**  
**1/2 - 1 Mile**  
**Higher**

**NJ WELLS      NJDEP3001230801**

Database:	Water Well Permit Information	Permit #:	E201808363
Well Use:	Monitoring	Activity Class:	Permit
Date Completed:	08-15-2018 140150	Depth (ft):	50
Capacity (gpm):	0		

**DH2611**  
**SE**  
**1/2 - 1 Mile**  
**Higher**

**NJ WELLS      NJDEP3001231128**

Database:	Water Well Permit Information	Permit #:	E201801745
Well Use:	Monitoring	Activity Class:	Well Record
Date Completed:	02-26-2018	Depth (ft):	24
Capacity (gpm):	Not Reported		

**DH2612**  
**SE**  
**1/2 - 1 Mile**  
**Higher**

**NJ WELLS      NJDEP3001231129**

Database:	Water Well Permit Information	Permit #:	E201801745
Well Use:	Monitoring	Activity Class:	Decommissioning
Date Completed:	05-23-2017	Depth (ft):	24
Capacity (gpm):	Not Reported		

**DH2613**  
**SE**  
**1/2 - 1 Mile**  
**Higher**

**NJ WELLS      NJDEP3001231130**

Database:	Water Well Permit Information	Permit #:	E201801745
Well Use:	Monitoring	Activity Class:	Permit
Date Completed:	02-23-2018 095843	Depth (ft):	30
Capacity (gpm):	0		

## GEOCHECK® - PHYSICAL SETTING SOURCE MAP FINDINGS

Map ID  
Direction  
Distance  
Elevation

Database      EDR ID Number

**DI2614**  
**North**  
**1/2 - 1 Mile**  
**Higher**

**NJ WELLS      NJDEP3001262787**

Database:	Water Well Permit Information	Permit #:	2300011536
Well Use:	Domestic	Activity Class:	Permit
Date Completed:	04-06-1992	Depth (ft):	250
Capacity (gpm):	10		

**DI2615**  
**North**  
**1/2 - 1 Mile**  
**Higher**

**NJ WELLS      NJDEP3001262786**

Database:	Water Well Permit Information	Permit #:	2300011536
Well Use:	Domestic	Activity Class:	Well Record
Date Completed:	05-04-1992 142730	Depth (ft):	230
Capacity (gpm):	10		

**DI2616**  
**North**  
**1/2 - 1 Mile**  
**Higher**

**NJ WELLS      NJDEP3001264451**

Database:	Water Well Permit Information	Permit #:	2300008827
Well Use:	Non-Public	Activity Class:	Permit
Date Completed:	10-22-1987	Depth (ft):	200
Capacity (gpm):	10		

**DI2617**  
**North**  
**1/2 - 1 Mile**  
**Higher**

**NJ WELLS      NJDEP3001264450**

Database:	Water Well Permit Information	Permit #:	2300008827
Well Use:	Non-Public	Activity Class:	Well Record
Date Completed:	12-01-1987 121718	Depth (ft):	640
Capacity (gpm):	10		

**CU2618**  
**NE**  
**1/2 - 1 Mile**  
**Lower**

**NJ WELLS      NJ400000001675**

Database:	New Jersey Public-Community Water-Supply Wells		
FID:	1674	Well ID:	WSWL0000069828
WHPA File:	w4300063.e00	Well Permit:	4300000063
PWS ID:	1604001	Owner:	Hawthorne Borough
System:	Water Department	Well Name:	Wagaraw Well 5
Completion Date:	Not Reported	Total Depth:	0
Finished Depth:	285	Surface Elevation:	45

## GEOCHECK® - PHYSICAL SETTING SOURCE MAP FINDINGS

Smallest Casing Diameter:	0	Depth to Well Screen Top:	0
Depth to Well Screen Bottom:	0	Screen Diameter:	10
Static Water Level:	0	Driller:	Not Reported
Drill Method:	Not Reported		
Geologic Formation:	Passaic Formation - conglomeratic sandstone		
Aquifer Name:	Brunswick aquifer	Confinement Status:	Unconfined
Pump Rate:	210	Watershed:	Lower Passaic and Saddle
Geologic Log:	No	Lithologic Log:	No
Site id:	NJ4000000001675		

**DE2619**  
**NW**  
**1/2 - 1 Mile**  
**Higher**

**NJ WELLS      NJDEP3001259106**

Database:	Water Well Permit Information	Permit #:	2300019272
Well Use:	Monitoring	Activity Class:	Decommissioning
Date Completed:	01-19-2017	Depth (ft):	13
Capacity (gpm):	Not Reported		

**CU2620**  
**NE**  
**1/2 - 1 Mile**  
**Lower**

**NJ WELLS      NJ4000000001677**

Database:	New Jersey Public-Community Water-Supply Wells		
FID:	1676	Well ID:	WSWL0000069830
WHPA File:	w4300065.e00	Well Permit:	4300000065
PWS ID:	1604001	Owner:	Hawthorne Borough
System:	Water Department	Well Name:	Wagaraw Well 7
Completion Date:	Not Reported	Total Depth:	0
Finished Depth:	369	Surface Elevation:	45
Smallest Casing Diameter:	0	Depth to Well Screen Top:	0
Depth to Well Screen Bottom:	0	Screen Diameter:	8
Static Water Level:	0	Driller:	Not Reported
Drill Method:	Not Reported		
Geologic Formation:	Passaic Formation - conglomeratic sandstone		
Aquifer Name:	Brunswick aquifer	Confinement Status:	Unconfined
Pump Rate:	140	Watershed:	Lower Passaic and Saddle
Geologic Log:	No	Lithologic Log:	No
Site id:	NJ4000000001677		

**DJ2621**  
**NNE**  
**1/2 - 1 Mile**  
**Lower**

**NJ WELLS      NJDEP3001237202**

Database:	Water Well Permit Information	Permit #:	E201307983
Well Use:	Monitoring	Activity Class:	Well Record
Date Completed:	06-17-2013	Depth (ft):	38
Capacity (gpm):	Not Reported		

## GEOCHECK® - PHYSICAL SETTING SOURCE MAP FINDINGS

Map ID  
 Direction  
 Distance  
 Elevation

Database      EDR ID Number

**CM2622**  
**South**  
**1/2 - 1 Mile**  
**Lower**

**NJ WELLS      NJDEP3001239194**

Database:	Water Well Permit Information	Permit #:	E201107437
Well Use:	Monitoring	Activity Class:	Permit
Date Completed:	05-16-2011 103904	Depth (ft):	20
Capacity (gpm):	0		

**CM2623**  
**South**  
**1/2 - 1 Mile**  
**Lower**

**NJ WELLS      NJDEP3001239193**

Database:	Water Well Permit Information	Permit #:	E201107437
Well Use:	Monitoring	Activity Class:	Decommissioning
Date Completed:	06-19-2013	Depth (ft):	18
Capacity (gpm):	Not Reported		

**CM2624**  
**South**  
**1/2 - 1 Mile**  
**Lower**

**NJ WELLS      NJDEP3001239192**

Database:	Water Well Permit Information	Permit #:	E201107437
Well Use:	Monitoring	Activity Class:	Well Record
Date Completed:	05-17-2011	Depth (ft):	18
Capacity (gpm):	Not Reported		

**CM2625**  
**South**  
**1/2 - 1 Mile**  
**Lower**

**NJ WELLS      NJDEP3001239198**

Database:	Water Well Permit Information	Permit #:	E201107433
Well Use:	Monitoring	Activity Class:	Well Record
Date Completed:	05-17-2011	Depth (ft):	17
Capacity (gpm):	Not Reported		

**CM2626**  
**South**  
**1/2 - 1 Mile**  
**Lower**

**NJ WELLS      NJDEP3001239200**

Database:	Water Well Permit Information	Permit #:	E201107433
Well Use:	Monitoring	Activity Class:	Permit
Date Completed:	05-18-2011 131308	Depth (ft):	20
Capacity (gpm):	0		

## GEOCHECK® - PHYSICAL SETTING SOURCE MAP FINDINGS

Map ID  
 Direction  
 Distance  
 Elevation

Database      EDR ID Number

**CM2627**  
**South**  
**1/2 - 1 Mile**  
**Lower**

**NJ WELLS      NJDEP3001239199**

Database:	Water Well Permit Information	Permit #:	E201107433
Well Use:	Monitoring	Activity Class:	Decommissioning
Date Completed:	06-19-2013	Depth (ft):	17
Capacity (gpm):	Not Reported		

**DJ2628**  
**NNE**  
**1/2 - 1 Mile**  
**Lower**

**NJ WELLS      NJDEP3001237203**

Database:	Water Well Permit Information	Permit #:	E201307983
Well Use:	Monitoring	Activity Class:	Permit
Date Completed:	06-11-2013 142253	Depth (ft):	40
Capacity (gpm):	0		

**DK2629**  
**NNW**  
**1/2 - 1 Mile**  
**Higher**

**NJ WELLS      NJDEP3001231951**

Database:	Water Well Permit Information	Permit #:	E201700332
Well Use:	Monitoring	Activity Class:	Well Record
Date Completed:	01-17-2017	Depth (ft):	140
Capacity (gpm):	Not Reported		

**CT2630**  
**NW**  
**1/2 - 1 Mile**  
**Higher**

**NJ WELLS      NJDEP3001237144**

Database:	Water Well Permit Information	Permit #:	E201309019
Well Use:	Monitoring	Activity Class:	Well Record
Date Completed:	08-19-2013	Depth (ft):	15
Capacity (gpm):	Not Reported		

**CT2631**  
**NW**  
**1/2 - 1 Mile**  
**Higher**

**NJ WELLS      NJDEP3001237145**

Database:	Water Well Permit Information	Permit #:	E201309019
Well Use:	Monitoring	Activity Class:	Permit
Date Completed:	07-01-2013 092406	Depth (ft):	15
Capacity (gpm):	0		

## GEOCHECK® - PHYSICAL SETTING SOURCE MAP FINDINGS

Map ID  
Direction  
Distance  
Elevation

Database      EDR ID Number

**DJ2632**  
**NNE**  
**1/2 - 1 Mile**  
**Lower**

**NJ WELLS      NJDEP3001237201**

Database:	Water Well Permit Information	Permit #:	E201307984
Well Use:	Monitoring	Activity Class:	Permit
Date Completed:	06-11-2013 142253	Depth (ft):	40
Capacity (gpm):	0		

**DJ2633**  
**NNE**  
**1/2 - 1 Mile**  
**Lower**

**NJ WELLS      NJDEP3001237200**

Database:	Water Well Permit Information	Permit #:	E201307984
Well Use:	Monitoring	Activity Class:	Well Record
Date Completed:	06-17-2013	Depth (ft):	38
Capacity (gpm):	Not Reported		

**DL2634**  
**NE**  
**1/2 - 1 Mile**  
**Lower**

**NJ WELLS      NJDEP3001259289**

Database:	Water Well Permit Information	Permit #:	2300018605
Well Use:	Monitoring	Activity Class:	Well Record
Date Completed:	01-20-2005	Depth (ft):	250
Capacity (gpm):	0		

**DL2635**  
**NE**  
**1/2 - 1 Mile**  
**Lower**

**NJ WELLS      NJDEP3001259259**

Database:	Water Well Permit Information	Permit #:	2300018743
Well Use:	Monitoring	Activity Class:	Permit
Date Completed:	04-04-2005 152204	Depth (ft):	20
Capacity (gpm):	0		

**DL2636**  
**NE**  
**1/2 - 1 Mile**  
**Lower**

**NJ WELLS      NJDEP3001259257**

Database:	Water Well Permit Information	Permit #:	2300018743
Well Use:	Monitoring	Activity Class:	Well Record
Date Completed:	04-11-2005	Depth (ft):	17
Capacity (gpm):	0		

## GEOCHECK® - PHYSICAL SETTING SOURCE MAP FINDINGS

Map ID  
Direction  
Distance  
Elevation

Database      EDR ID Number

**DL2637**  
**NE**  
**1/2 - 1 Mile**  
**Lower**

**NJ WELLS      NJDEP3001259294**

Database:	Water Well Permit Information	Permit #:	2300018603
Well Use:	Monitoring	Activity Class:	Permit
Date Completed:	12-01-2004 140649	Depth (ft):	350
Capacity (gpm):	0		

**DL2638**  
**NE**  
**1/2 - 1 Mile**  
**Lower**

**NJ WELLS      NJDEP3001259293**

Database:	Water Well Permit Information	Permit #:	2300018603
Well Use:	Monitoring	Activity Class:	Well Record
Date Completed:	02-27-2005	Depth (ft):	300
Capacity (gpm):	0		

**DL2639**  
**NE**  
**1/2 - 1 Mile**  
**Lower**

**NJ WELLS      NJDEP3001259290**

Database:	Water Well Permit Information	Permit #:	2300018605
Well Use:	Monitoring	Activity Class:	Permit
Date Completed:	12-01-2004 140649	Depth (ft):	350
Capacity (gpm):	0		

**CS2640**  
**NNW**  
**1/2 - 1 Mile**  
**Higher**

**NJ WELLS      NJDEP3001231424**

Database:	Water Well Permit Information	Permit #:	E201711066
Well Use:	Test Well Non Potable Use	Activity Class:	Well Record
Date Completed:	10-05-2017	Depth (ft):	161
Capacity (gpm):	45		

**DD2641**  
**WSW**  
**1/2 - 1 Mile**  
**Higher**

**NJ WELLS      NJDEP3001236236**

Database:	Water Well Permit Information	Permit #:	E201401294
Well Use:	Monitoring	Activity Class:	Well Record
Date Completed:	03-14-2014	Depth (ft):	23
Capacity (gpm):	Not Reported		

## GEOCHECK® - PHYSICAL SETTING SOURCE MAP FINDINGS

Map ID  
 Direction  
 Distance  
 Elevation

Database      EDR ID Number

**DD2642**  
**WSW**  
**1/2 - 1 Mile**  
**Higher**

**NJ WELLS      NJDEP3001236237**

Database:	Water Well Permit Information	Permit #:	E201401294
Well Use:	Monitoring	Activity Class:	Permit
Date Completed:	01-28-2014 115827	Depth (ft):	50
Capacity (gpm):	0		

**DK2643**  
**NNW**  
**1/2 - 1 Mile**  
**Higher**

**NJ WELLS      NJDEP3001232004**

Database:	Water Well Permit Information	Permit #:	E201615227
Well Use:	Monitoring	Activity Class:	Permit
Date Completed:	12-27-2016 113110	Depth (ft):	50
Capacity (gpm):	0		

**DM2644**  
**ENE**  
**1/2 - 1 Mile**  
**Lower**

**NJ WELLS      NJDEP3001260446**

Database:	Water Well Permit Information	Permit #:	2300016720
Well Use:	Monitoring	Activity Class:	Permit
Date Completed:	07-25-2001	Depth (ft):	25
Capacity (gpm):	0		

**DM2645**  
**ENE**  
**1/2 - 1 Mile**  
**Lower**

**NJ WELLS      NJDEP3001260447**

Database:	Water Well Permit Information	Permit #:	2300016719
Well Use:	Monitoring	Activity Class:	Well Record
Date Completed:	08-24-2001 192500	Depth (ft):	20
Capacity (gpm):	Not Reported		

**DM2646**  
**ENE**  
**1/2 - 1 Mile**  
**Lower**

**NJ WELLS      NJDEP3001260448**

Database:	Water Well Permit Information	Permit #:	2300016719
Well Use:	Monitoring	Activity Class:	Permit
Date Completed:	07-25-2001	Depth (ft):	25
Capacity (gpm):	0		

## GEOCHECK® - PHYSICAL SETTING SOURCE MAP FINDINGS

Map ID  
 Direction  
 Distance  
 Elevation

Database      EDR ID Number

**DM2647**  
**ENE**  
**1/2 - 1 Mile**  
**Lower**

**NJ WELLS      NJDEP3001260324**

Database:	Water Well Permit Information	Permit #:	2300016892
Well Use:	Monitoring	Activity Class:	Well Record
Date Completed:	11-29-2001 192941	Depth (ft):	19
Capacity (gpm):	Not Reported		

**DM2648**  
**ENE**  
**1/2 - 1 Mile**  
**Lower**

**NJ WELLS      NJDEP3001260325**

Database:	Water Well Permit Information	Permit #:	2300016892
Well Use:	Monitoring	Activity Class:	Permit
Date Completed:	11-20-2001	Depth (ft):	20
Capacity (gpm):	0		

**DM2649**  
**ENE**  
**1/2 - 1 Mile**  
**Lower**

**NJ WELLS      NJDEP3001260445**

Database:	Water Well Permit Information	Permit #:	2300016720
Well Use:	Monitoring	Activity Class:	Well Record
Date Completed:	08-27-2001 192343	Depth (ft):	19
Capacity (gpm):	Not Reported		

**DM2650**  
**ENE**  
**1/2 - 1 Mile**  
**Lower**

**NJ WELLS      NJDEP3001260847**

Database:	Water Well Permit Information	Permit #:	2300015572
Well Use:	Boring/Individual	Activity Class:	Permit
Date Completed:	08-20-1999	Depth (ft):	75
Capacity (gpm):	0		

**DM2651**  
**ENE**  
**1/2 - 1 Mile**  
**Lower**

**NJ WELLS      NJDEP3001262045**

Database:	Water Well Permit Information	Permit #:	2300012857
Well Use:	Monitoring	Activity Class:	Well Record
Date Completed:	08-22-1994 154414	Depth (ft):	15
Capacity (gpm):	0		

## GEOCHECK® - PHYSICAL SETTING SOURCE MAP FINDINGS

Map ID  
Direction  
Distance  
Elevation

Database      EDR ID Number

**DM2652**  
**ENE**  
**1/2 - 1 Mile**  
**Lower**

**NJ WELLS      NJDEP3001262046**

Database:	Water Well Permit Information	Permit #:	2300012857
Well Use:	Monitoring	Activity Class:	Permit
Date Completed:	07-26-1994	Depth (ft):	15
Capacity (gpm):	Not Reported		

**DM2653**  
**ENE**  
**1/2 - 1 Mile**  
**Lower**

**NJ WELLS      NJDEP3001260449**

Database:	Water Well Permit Information	Permit #:	2300016718
Well Use:	Monitoring	Activity Class:	Well Record
Date Completed:	08-24-2001 192341	Depth (ft):	20
Capacity (gpm):	Not Reported		

**DM2654**  
**ENE**  
**1/2 - 1 Mile**  
**Lower**

**NJ WELLS      NJDEP3001260450**

Database:	Water Well Permit Information	Permit #:	2300016718
Well Use:	Monitoring	Activity Class:	Permit
Date Completed:	07-25-2001	Depth (ft):	25
Capacity (gpm):	0		

**DM2655**  
**ENE**  
**1/2 - 1 Mile**  
**Lower**

**NJ WELLS      NJDEP3001260846**

Database:	Water Well Permit Information	Permit #:	2300015572
Well Use:	Boring/Individual	Activity Class:	Well Record
Date Completed:	08-27-1999 184937	Depth (ft):	52
Capacity (gpm):	Not Reported		

**DM2656**  
**ENE**  
**1/2 - 1 Mile**  
**Lower**

**NJ WELLS      NJDEP3000154633**

Database:	Water Well Permit Information	Permit #:	2300013504
Well Use:	Monitoring	Activity Class:	Permit
Date Completed:	07-13-1995	Depth (ft):	25
Capacity (gpm):	Not Reported		

## GEOCHECK® - PHYSICAL SETTING SOURCE MAP FINDINGS

Map ID  
 Direction  
 Distance  
 Elevation

Database      EDR ID Number

**DM2657**  
**ENE**  
**1/2 - 1 Mile**  
**Lower**

**NJ WELLS      NJDEP3001260316**

Database:	Water Well Permit Information	Permit #:	2300016896
Well Use:	Monitoring	Activity Class:	Well Record
Date Completed:	11-30-2001 192951	Depth (ft):	19
Capacity (gpm):	Not Reported		

**DM2658**  
**ENE**  
**1/2 - 1 Mile**  
**Lower**

**NJ WELLS      NJDEP3001260317**

Database:	Water Well Permit Information	Permit #:	2300016896
Well Use:	Monitoring	Activity Class:	Permit
Date Completed:	11-20-2001	Depth (ft):	20
Capacity (gpm):	0		

**DM2659**  
**ENE**  
**1/2 - 1 Mile**  
**Lower**

**NJ WELLS      NJDEP3000151456**

Database:	Water Well Permit Information	Permit #:	2300015656
Well Use:	Monitoring	Activity Class:	Well Record
Date Completed:	10-05-1999 184754	Depth (ft):	33
Capacity (gpm):	Not Reported		

**DM2660**  
**ENE**  
**1/2 - 1 Mile**  
**Lower**

**NJ WELLS      NJDEP3000151457**

Database:	Water Well Permit Information	Permit #:	2300015656
Well Use:	Monitoring	Activity Class:	Permit
Date Completed:	09-24-1999	Depth (ft):	40
Capacity (gpm):	0		

**DM2661**  
**ENE**  
**1/2 - 1 Mile**  
**Lower**

**NJ WELLS      NJDEP3000154632**

Database:	Water Well Permit Information	Permit #:	2300013504
Well Use:	Monitoring	Activity Class:	Well Record
Date Completed:	07-28-1995 172811	Depth (ft):	18
Capacity (gpm):	0		

## GEOCHECK® - PHYSICAL SETTING SOURCE MAP FINDINGS

Map ID  
 Direction  
 Distance  
 Elevation

Database      EDR ID Number

**DM2662**  
**ENE**  
**1/2 - 1 Mile**  
**Lower**

**NJ WELLS      NJDEP3001260321**

Database:	Water Well Permit Information	Permit #:	2300016894
Well Use:	Monitoring	Activity Class:	Permit
Date Completed:	11-20-2001	Depth (ft):	20
Capacity (gpm):	0		

**DM2663**  
**ENE**  
**1/2 - 1 Mile**  
**Lower**

**NJ WELLS      NJDEP3001260322**

Database:	Water Well Permit Information	Permit #:	2300016893
Well Use:	Monitoring	Activity Class:	Well Record
Date Completed:	11-29-2001 192943	Depth (ft):	18
Capacity (gpm):	Not Reported		

**DM2664**  
**ENE**  
**1/2 - 1 Mile**  
**Lower**

**NJ WELLS      NJDEP3001260323**

Database:	Water Well Permit Information	Permit #:	2300016893
Well Use:	Monitoring	Activity Class:	Permit
Date Completed:	11-20-2001	Depth (ft):	20
Capacity (gpm):	0		

**DM2665**  
**ENE**  
**1/2 - 1 Mile**  
**Lower**

**NJ WELLS      NJDEP3001260318**

Database:	Water Well Permit Information	Permit #:	2300016895
Well Use:	Monitoring	Activity Class:	Well Record
Date Completed:	11-20-2001 192948	Depth (ft):	19
Capacity (gpm):	Not Reported		

**DM2666**  
**ENE**  
**1/2 - 1 Mile**  
**Lower**

**NJ WELLS      NJDEP3001260319**

Database:	Water Well Permit Information	Permit #:	2300016895
Well Use:	Monitoring	Activity Class:	Permit
Date Completed:	11-20-2001	Depth (ft):	20
Capacity (gpm):	0		

## GEOCHECK® - PHYSICAL SETTING SOURCE MAP FINDINGS

Map ID  
Direction  
Distance  
Elevation

Database      EDR ID Number

**DM2667**  
**ENE**  
**1/2 - 1 Mile**  
**Lower**

**NJ WELLS      NJDEP3001260320**

Database:	Water Well Permit Information	Permit #:	2300016894
Well Use:	Monitoring	Activity Class:	Well Record
Date Completed:	11-30-2001 192946	Depth (ft):	19
Capacity (gpm):	Not Reported		

**DM2668**  
**ENE**  
**1/2 - 1 Mile**  
**Lower**

**NJ WELLS      NJDEP3001262519**

Database:	Water Well Permit Information	Permit #:	2300012026
Well Use:	Monitoring	Activity Class:	Well Record
Date Completed:	01-21-1993 145739	Depth (ft):	14
Capacity (gpm):	Not Reported		

**DM2669**  
**ENE**  
**1/2 - 1 Mile**  
**Lower**

**NJ WELLS      NJDEP3001264412**

Database:	Water Well Permit Information	Permit #:	2300008846
Well Use:	Monitoring	Activity Class:	Well Record
Date Completed:	11-13-1987	Depth (ft):	17
Capacity (gpm):	0		

**DM2670**  
**ENE**  
**1/2 - 1 Mile**  
**Lower**

**NJ WELLS      NJDEP3001264413**

Database:	Water Well Permit Information	Permit #:	2300008846
Well Use:	Monitoring	Activity Class:	Permit
Date Completed:	11-09-1987	Depth (ft):	25
Capacity (gpm):	Not Reported		

**DM2671**  
**ENE**  
**1/2 - 1 Mile**  
**Lower**

**NJ WELLS      NJDEP3001264415**

Database:	Water Well Permit Information	Permit #:	2300008845
Well Use:	Monitoring	Activity Class:	Well Record
Date Completed:	11-11-1987	Depth (ft):	12
Capacity (gpm):	0		

## GEOCHECK® - PHYSICAL SETTING SOURCE MAP FINDINGS

Map ID  
Direction  
Distance  
Elevation

Database      EDR ID Number

**DM2672**  
**ENE**  
**1/2 - 1 Mile**  
**Lower**

**NJ WELLS      NJDEP3001262741**

Database:	Water Well Permit Information	Permit #:	2300011614
Well Use:	Monitoring	Activity Class:	Permit
Date Completed:	05-08-1992	Depth (ft):	20
Capacity (gpm):	Not Reported		

**DM2673**  
**ENE**  
**1/2 - 1 Mile**  
**Lower**

**NJ WELLS      NJDEP3001262742**

Database:	Water Well Permit Information	Permit #:	2300011613
Well Use:	Monitoring	Activity Class:	Well Record
Date Completed:	05-19-1992 143201	Depth (ft):	35
Capacity (gpm):	Not Reported		

**DM2674**  
**ENE**  
**1/2 - 1 Mile**  
**Lower**

**NJ WELLS      NJDEP3001262743**

Database:	Water Well Permit Information	Permit #:	2300011613
Well Use:	Monitoring	Activity Class:	Permit
Date Completed:	05-08-1992	Depth (ft):	20
Capacity (gpm):	Not Reported		

**DM2675**  
**ENE**  
**1/2 - 1 Mile**  
**Lower**

**NJ WELLS      NJDEP3001264421**

Database:	Water Well Permit Information	Permit #:	2300008843
Well Use:	Monitoring	Activity Class:	Well Record
Date Completed:	11-16-1988	Depth (ft):	16
Capacity (gpm):	0		

**DM2676**  
**ENE**  
**1/2 - 1 Mile**  
**Lower**

**NJ WELLS      NJDEP3001264422**

Database:	Water Well Permit Information	Permit #:	2300008843
Well Use:	Monitoring	Activity Class:	Permit
Date Completed:	11-09-1987	Depth (ft):	25
Capacity (gpm):	Not Reported		

## GEOCHECK® - PHYSICAL SETTING SOURCE MAP FINDINGS

Map ID  
Direction  
Distance  
Elevation

Database      EDR ID Number

**DM2677**  
**ENE**  
**1/2 - 1 Mile**  
**Lower**

**NJ WELLS      NJDEP3001265809**

Database:	Water Well Permit Information	Permit #:	2300006672
Well Use:	Industrial	Activity Class:	Permit
Date Completed:	07-20-1979	Depth (ft):	Not Reported
Capacity (gpm):	50		

**DM2678**  
**ENE**  
**1/2 - 1 Mile**  
**Lower**

**NJ WELLS      NJDEP3001264416**

Database:	Water Well Permit Information	Permit #:	2300008845
Well Use:	Monitoring	Activity Class:	Permit
Date Completed:	11-09-1987	Depth (ft):	25
Capacity (gpm):	Not Reported		

**DM2679**  
**ENE**  
**1/2 - 1 Mile**  
**Lower**

**NJ WELLS      NJDEP3001264418**

Database:	Water Well Permit Information	Permit #:	2300008844
Well Use:	Monitoring	Activity Class:	Well Record
Date Completed:	11-12-1987	Depth (ft):	19
Capacity (gpm):	0		

**DM2680**  
**ENE**  
**1/2 - 1 Mile**  
**Lower**

**NJ WELLS      NJDEP3001264419**

Database:	Water Well Permit Information	Permit #:	2300008844
Well Use:	Monitoring	Activity Class:	Permit
Date Completed:	11-09-1987	Depth (ft):	25
Capacity (gpm):	Not Reported		

**DM2681**  
**ENE**  
**1/2 - 1 Mile**  
**Lower**

**NJ WELLS      NJDEP3001262617**

Database:	Water Well Permit Information	Permit #:	2300011844
Well Use:	Monitoring	Activity Class:	Well Record
Date Completed:	09-15-1992 144605	Depth (ft):	18
Capacity (gpm):	Not Reported		

## GEOCHECK® - PHYSICAL SETTING SOURCE MAP FINDINGS

Map ID  
 Direction  
 Distance  
 Elevation

Database      EDR ID Number

**DM2682**  
**ENE**  
**1/2 - 1 Mile**  
**Lower**

**NJ WELLS      NJDEP3001262618**

Database:	Water Well Permit Information	Permit #:	2300011844
Well Use:	Monitoring	Activity Class:	Permit
Date Completed:	09-08-1992	Depth (ft):	20
Capacity (gpm):	Not Reported		

**DM2683**  
**ENE**  
**1/2 - 1 Mile**  
**Lower**

**NJ WELLS      NJDEP3001262619**

Database:	Water Well Permit Information	Permit #:	2300011843
Well Use:	Monitoring	Activity Class:	Well Record
Date Completed:	09-15-1992 144554	Depth (ft):	19
Capacity (gpm):	Not Reported		

**DM2684**  
**ENE**  
**1/2 - 1 Mile**  
**Lower**

**NJ WELLS      NJDEP3001262520**

Database:	Water Well Permit Information	Permit #:	2300012026
Well Use:	Monitoring	Activity Class:	Permit
Date Completed:	01-19-1993	Depth (ft):	20
Capacity (gpm):	Not Reported		

**DM2685**  
**ENE**  
**1/2 - 1 Mile**  
**Lower**

**NJ WELLS      NJDEP3001262615**

Database:	Water Well Permit Information	Permit #:	2300011845
Well Use:	Monitoring	Activity Class:	Well Record
Date Completed:	09-14-1992 144610	Depth (ft):	18
Capacity (gpm):	Not Reported		

**DM2686**  
**ENE**  
**1/2 - 1 Mile**  
**Lower**

**NJ WELLS      NJDEP3001262616**

Database:	Water Well Permit Information	Permit #:	2300011845
Well Use:	Monitoring	Activity Class:	Permit
Date Completed:	09-08-1992	Depth (ft):	20
Capacity (gpm):	Not Reported		

## GEOCHECK® - PHYSICAL SETTING SOURCE MAP FINDINGS

Map ID  
Direction  
Distance  
Elevation

Database      EDR ID Number

**DM2687**  
**ENE**  
**1/2 - 1 Mile**  
**Lower**

**NJ WELLS      NJDEP3001262623**

Database:	Water Well Permit Information	Permit #:	2300011841
Well Use:	Monitoring	Activity Class:	Well Record
Date Completed:	10-02-1992 144546	Depth (ft):	24
Capacity (gpm):	Not Reported		

**DM2688**  
**ENE**  
**1/2 - 1 Mile**  
**Lower**

**NJ WELLS      NJDEP3001262624**

Database:	Water Well Permit Information	Permit #:	2300011841
Well Use:	Monitoring	Activity Class:	Permit
Date Completed:	09-08-1992	Depth (ft):	20
Capacity (gpm):	Not Reported		

**DM2689**  
**ENE**  
**1/2 - 1 Mile**  
**Lower**

**NJ WELLS      NJDEP3001262740**

Database:	Water Well Permit Information	Permit #:	2300011614
Well Use:	Monitoring	Activity Class:	Well Record
Date Completed:	05-19-1992 143204	Depth (ft):	35
Capacity (gpm):	Not Reported		

**DM2690**  
**ENE**  
**1/2 - 1 Mile**  
**Lower**

**NJ WELLS      NJDEP3001262620**

Database:	Water Well Permit Information	Permit #:	2300011843
Well Use:	Monitoring	Activity Class:	Permit
Date Completed:	09-08-1992	Depth (ft):	20
Capacity (gpm):	Not Reported		

**DM2691**  
**ENE**  
**1/2 - 1 Mile**  
**Lower**

**NJ WELLS      NJDEP3001262621**

Database:	Water Well Permit Information	Permit #:	2300011842
Well Use:	Monitoring	Activity Class:	Well Record
Date Completed:	09-17-1992 144551	Depth (ft):	12
Capacity (gpm):	Not Reported		

## GEOCHECK® - PHYSICAL SETTING SOURCE MAP FINDINGS

Map ID  
Direction  
Distance  
Elevation

Database      EDR ID Number

**DM2692**  
**ENE**  
**1/2 - 1 Mile**  
**Lower**

**NJ WELLS      NJDEP3001262622**

Database:	Water Well Permit Information	Permit #:	2300011842
Well Use:	Monitoring	Activity Class:	Permit
Date Completed:	09-08-1992	Depth (ft):	20
Capacity (gpm):	Not Reported		

**DN2693**  
**WSW**  
**1/2 - 1 Mile**  
**Higher**

**NJ WELLS      NJDEP3001264472**

Database:	Water Well Permit Information	Permit #:	2300008799
Well Use:	Monitoring	Activity Class:	Well Record
Date Completed:	10-05-1987	Depth (ft):	17
Capacity (gpm):	0		

**DN2694**  
**WSW**  
**1/2 - 1 Mile**  
**Higher**

**NJ WELLS      NJDEP3001264475**

Database:	Water Well Permit Information	Permit #:	2300008798
Well Use:	Monitoring	Activity Class:	Well Record
Date Completed:	11-19-1987	Depth (ft):	20
Capacity (gpm):	0		

**DO2695**  
**North**  
**1/2 - 1 Mile**  
**Higher**

**NJ WELLS      NJDEP3001260033**

Database:	Water Well Permit Information	Permit #:	2300017431
Well Use:	Monitoring	Activity Class:	Well Record
Date Completed:	11-30-2002	Depth (ft):	36
Capacity (gpm):	0		

**DO2696**  
**North**  
**1/2 - 1 Mile**  
**Higher**

**NJ WELLS      NJDEP3001260034**

Database:	Water Well Permit Information	Permit #:	2300017431
Well Use:	Monitoring	Activity Class:	Permit
Date Completed:	11-13-2002	Depth (ft):	36
Capacity (gpm):	0		

## GEOCHECK® - PHYSICAL SETTING SOURCE MAP FINDINGS

Map ID  
Direction  
Distance  
Elevation

Database      EDR ID Number

**DJ2697**  
**NNE**  
**1/2 - 1 Mile**  
**Lower**

**NJ WELLS      NJMONS100004811**

Database:	STORET Water Quality Monitoring Stations		
Organization:	NJ Department of Environmental Protection		
Monitoring Location:	21NJDEP1-FIBI035A	Location Name:	Goffle Brook
Location Type:	River/Stream	HUC:	02030103

**DJ2698**  
**NNE**  
**1/2 - 1 Mile**  
**Lower**

**NJ WELLS      NJMONS100016397**

Database:	STORET Water Quality Monitoring Stations		
Organization:	NJDEP Bureau of Freshwater and Biological Monitoring		
Monitoring Location:	NJDEP_BFBM-FIBI035A	Location Name:	Goffle Brook
Location Type:	River/Stream	HUC:	02030103

**DP2699**  
**SW**  
**1/2 - 1 Mile**  
**Higher**

**NJ WELLS      NJDEP3001244184**

Database:	Water Well Permit Information	Permit #:	2600079230
Well Use:	Monitoring	Activity Class:	Permit
Date Completed:	05-11-2006 132003	Depth (ft):	20
Capacity (gpm):	0		

**DP2700**  
**SW**  
**1/2 - 1 Mile**  
**Higher**

**NJ WELLS      NJDEP3001244183**

Database:	Water Well Permit Information	Permit #:	2600079231
Well Use:	Monitoring	Activity Class:	Permit
Date Completed:	05-11-2006 132003	Depth (ft):	20
Capacity (gpm):	0		

**DP2701**  
**SW**  
**1/2 - 1 Mile**  
**Higher**

**NJ WELLS      NJDEP3001244186**

Database:	Water Well Permit Information	Permit #:	2600079228
Well Use:	Monitoring	Activity Class:	Permit
Date Completed:	05-11-2006 132003	Depth (ft):	20
Capacity (gpm):	0		

## GEOCHECK® - PHYSICAL SETTING SOURCE MAP FINDINGS

Map ID  
Direction  
Distance  
Elevation

Database      EDR ID Number

**DP2702**  
**SW**  
**1/2 - 1 Mile**  
**Higher**

**NJ WELLS      NJDEP3001244185**

Database:	Water Well Permit Information	Permit #:	2600079229
Well Use:	Monitoring	Activity Class:	Permit
Date Completed:	05-11-2006 132003	Depth (ft):	20
Capacity (gpm):	0		

**CU2703**  
**NE**  
**1/2 - 1 Mile**  
**Lower**

**NJ WELLS      NJ400000001676**

Database:	New Jersey Public-Community Water-Supply Wells		
FID:	1675	Well ID:	WSWL0000069829
WHPA File:	w4300064.e00	Well Permit:	4300000064
PWS ID:	1604001	Owner:	Hawthorne Borough
System:	Water Department	Well Name:	Wagaraw Well 6
Completion Date:	00/00/1940	Total Depth:	0
Finished Depth:	388	Surface Elevation:	45
Smallest Casing Diameter:	0	Depth to Well Screen Top:	0
Depth to Well Screen Bottom:	0	Screen Diameter:	8
Static Water Level:	0	Driller:	Not Reported
Drill Method:	Not Reported		
Geologic Formation:	Passaic Formation - conglomeratic sandstone		
Aquifer Name:	Brunswick aquifer	Confinement Status:	Unconfined
Pump Rate:	0	Watershed:	Lower Passaic and Saddle
Geologic Log:	No	Lithologic Log:	No
Site id:	NJ400000001676		

**DD2704**  
**WSW**  
**1/2 - 1 Mile**  
**Higher**

**NJ WELLS      NJDEP3001239717**

Database:	Water Well Permit Information	Permit #:	E201009172
Well Use:	Monitoring	Activity Class:	Well Record
Date Completed:	08-12-2010	Depth (ft):	19
Capacity (gpm):	Not Reported		

**2705**  
**SSE**  
**1/2 - 1 Mile**  
**Higher**

**NJ WELLS      NJDEP3001258208**

Database:	Water Well Permit Information	Permit #:	2600000955
Well Use:	Public Non-Community	Activity Class:	Permit
Date Completed:	06-24-1954	Depth (ft):	200
Capacity (gpm):	50		

## GEOCHECK® - PHYSICAL SETTING SOURCE MAP FINDINGS

Map ID  
Direction  
Distance  
Elevation

Database      EDR ID Number

**DD2706**  
**WSW**  
**1/2 - 1 Mile**  
**Higher**

**NJ WELLS      NJDEP3001239718**

Database:	Water Well Permit Information	Permit #:	E201009172
Well Use:	Monitoring	Activity Class:	Permit
Date Completed:	08-11-2010 073424	Depth (ft):	24
Capacity (gpm):	0		

**DQ2707**  
**NW**  
**1/2 - 1 Mile**  
**Higher**

**NJ WELLS      NJDEP3001238383**

Database:	Water Well Permit Information	Permit #:	E201205051
Well Use:	Monitoring	Activity Class:	Well Record
Date Completed:	04-16-2012	Depth (ft):	35
Capacity (gpm):	Not Reported		

**DQ2708**  
**NW**  
**1/2 - 1 Mile**  
**Higher**

**NJ WELLS      NJDEP3001238384**

Database:	Water Well Permit Information	Permit #:	E201205051
Well Use:	Monitoring	Activity Class:	Permit
Date Completed:	04-09-2012 085902	Depth (ft):	50
Capacity (gpm):	0		

**DQ2709**  
**NW**  
**1/2 - 1 Mile**  
**Higher**

**NJ WELLS      NJDEP3001238385**

Database:	Water Well Permit Information	Permit #:	E201205049
Well Use:	Monitoring	Activity Class:	Well Record
Date Completed:	04-17-2012	Depth (ft):	19
Capacity (gpm):	Not Reported		

**DQ2710**  
**NW**  
**1/2 - 1 Mile**  
**Higher**

**NJ WELLS      NJDEP3001238386**

Database:	Water Well Permit Information	Permit #:	E201205049
Well Use:	Monitoring	Activity Class:	Permit
Date Completed:	04-05-2012 153227	Depth (ft):	30
Capacity (gpm):	0		

## GEOCHECK® - PHYSICAL SETTING SOURCE MAP FINDINGS

Map ID  
Direction  
Distance  
Elevation

Database      EDR ID Number

**DC2711**  
**NE**  
**1/2 - 1 Mile**  
**Lower**

**NJ WELLS      NJDEP3001235900**

Database:	Water Well Permit Information	Permit #:	E201404909
Well Use:	Monitoring	Activity Class:	Well Record
Date Completed:	04-30-2014	Depth (ft):	27
Capacity (gpm):	Not Reported		

**DE2712**  
**NW**  
**1/2 - 1 Mile**  
**Higher**

**NJ WELLS      NJDEP3001259103**

Database:	Water Well Permit Information	Permit #:	2300019273
Well Use:	Monitoring	Activity Class:	Decommissioning
Date Completed:	01-19-2017	Depth (ft):	12
Capacity (gpm):	Not Reported		

**DK2713**  
**NNW**  
**1/2 - 1 Mile**  
**Higher**

**NJ WELLS      NJDEP3001232003**

Database:	Water Well Permit Information	Permit #:	E201615227
Well Use:	Monitoring	Activity Class:	Well Record
Date Completed:	01-13-2017	Depth (ft):	50
Capacity (gpm):	Not Reported		

**DC2714**  
**NE**  
**1/2 - 1 Mile**  
**Lower**

**NJ WELLS      NJDEP3001235901**

Database:	Water Well Permit Information	Permit #:	E201404909
Well Use:	Monitoring	Activity Class:	Permit
Date Completed:	04-22-2014 154002	Depth (ft):	30
Capacity (gpm):	0		

**DC2715**  
**NE**  
**1/2 - 1 Mile**  
**Lower**

**NJ WELLS      NJDEP3001259819**

Database:	Water Well Permit Information	Permit #:	2300017794
Well Use:	Monitoring	Activity Class:	Decommissioning
Date Completed:	10-24-2012	Depth (ft):	61
Capacity (gpm):	Not Reported		

## GEOCHECK® - PHYSICAL SETTING SOURCE MAP FINDINGS

Map ID  
 Direction  
 Distance  
 Elevation

Database      EDR ID Number

**CZ2716**  
**West**  
**1/2 - 1 Mile**  
**Higher**

**NJ WELLS      NJDEP3001247203**

Database:	Water Well Permit Information	Permit #:	2600060691
Well Use:	Monitoring	Activity Class:	Well Record
Date Completed:	04-12-2001 214603	Depth (ft):	20
Capacity (gpm):	Not Reported		

**CZ2717**  
**West**  
**1/2 - 1 Mile**  
**Higher**

**NJ WELLS      NJDEP3001247204**

Database:	Water Well Permit Information	Permit #:	2600060691
Well Use:	Monitoring	Activity Class:	Permit
Date Completed:	03-27-2001	Depth (ft):	25
Capacity (gpm):	0		

**CZ2718**  
**West**  
**1/2 - 1 Mile**  
**Higher**

**NJ WELLS      NJDEP3001247205**

Database:	Water Well Permit Information	Permit #:	2600060690
Well Use:	Monitoring	Activity Class:	Well Record
Date Completed:	04-12-2001 214600	Depth (ft):	20
Capacity (gpm):	Not Reported		

**CZ2719**  
**West**  
**1/2 - 1 Mile**  
**Higher**

**NJ WELLS      NJDEP3001247202**

Database:	Water Well Permit Information	Permit #:	2600060692
Well Use:	Monitoring	Activity Class:	Permit
Date Completed:	03-27-2001	Depth (ft):	25
Capacity (gpm):	0		

**CZ2720**  
**West**  
**1/2 - 1 Mile**  
**Higher**

**NJ WELLS      NJDEP3001246718**

Database:	Water Well Permit Information	Permit #:	2600064312
Well Use:	Monitoring	Activity Class:	Well Record
Date Completed:	05-07-2002 141542	Depth (ft):	13
Capacity (gpm):	Not Reported		

## GEOCHECK® - PHYSICAL SETTING SOURCE MAP FINDINGS

Map ID  
Direction  
Distance  
Elevation

Database      EDR ID Number

**CZ2721**  
**West**  
**1/2 - 1 Mile**  
**Higher**

**NJ WELLS      NJDEP3001246719**

Database:	Water Well Permit Information	Permit #:	2600064312
Well Use:	Monitoring	Activity Class:	Permit
Date Completed:	04-22-2002	Depth (ft):	20
Capacity (gpm):	0		

**CZ2722**  
**West**  
**1/2 - 1 Mile**  
**Higher**

**NJ WELLS      NJDEP3001247201**

Database:	Water Well Permit Information	Permit #:	2600060692
Well Use:	Monitoring	Activity Class:	Well Record
Date Completed:	04-17-2001 214605	Depth (ft):	25
Capacity (gpm):	Not Reported		

**CZ2723**  
**West**  
**1/2 - 1 Mile**  
**Higher**

**NJ WELLS      NJDEP3001247206**

Database:	Water Well Permit Information	Permit #:	2600060690
Well Use:	Monitoring	Activity Class:	Permit
Date Completed:	03-27-2001	Depth (ft):	25
Capacity (gpm):	0		

**CZ2724**  
**West**  
**1/2 - 1 Mile**  
**Higher**

**NJ WELLS      NJDEP3001247401**

Database:	Water Well Permit Information	Permit #:	2600059848
Well Use:	Monitoring	Activity Class:	Well Record
Date Completed:	12-20-2000 194142	Depth (ft):	21
Capacity (gpm):	Not Reported		

**CZ2725**  
**West**  
**1/2 - 1 Mile**  
**Higher**

**NJ WELLS      NJDEP3001247402**

Database:	Water Well Permit Information	Permit #:	2600059848
Well Use:	Monitoring	Activity Class:	Permit
Date Completed:	12-04-2000	Depth (ft):	25
Capacity (gpm):	0		

## GEOCHECK® - PHYSICAL SETTING SOURCE MAP FINDINGS

Map ID  
 Direction  
 Distance  
 Elevation

Database      EDR ID Number

**CZ2726**  
**West**  
**1/2 - 1 Mile**  
**Higher**

**NJ WELLS      NJDEP3001257493**

Database:	Water Well Permit Information	Permit #:	2600004048
Well Use:	Domestic	Activity Class:	Permit
Date Completed:	01-17-1967	Depth (ft):	250
Capacity (gpm):	30		

**CZ2727**  
**West**  
**1/2 - 1 Mile**  
**Higher**

**NJ WELLS      NJDEP3001247400**

Database:	Water Well Permit Information	Permit #:	2600059849
Well Use:	Monitoring	Activity Class:	Permit
Date Completed:	12-04-2000	Depth (ft):	25
Capacity (gpm):	0		

**CZ2728**  
**West**  
**1/2 - 1 Mile**  
**Higher**

**NJ WELLS      NJDEP3001247397**

Database:	Water Well Permit Information	Permit #:	2600059850
Well Use:	Monitoring	Activity Class:	Well Record
Date Completed:	12-21-2000 194147	Depth (ft):	24
Capacity (gpm):	Not Reported		

**CZ2729**  
**West**  
**1/2 - 1 Mile**  
**Higher**

**NJ WELLS      NJDEP3001247398**

Database:	Water Well Permit Information	Permit #:	2600059850
Well Use:	Monitoring	Activity Class:	Permit
Date Completed:	12-04-2000	Depth (ft):	25
Capacity (gpm):	0		

**CZ2730**  
**West**  
**1/2 - 1 Mile**  
**Higher**

**NJ WELLS      NJDEP3001247399**

Database:	Water Well Permit Information	Permit #:	2600059849
Well Use:	Monitoring	Activity Class:	Well Record
Date Completed:	12-20-2000 194144	Depth (ft):	23
Capacity (gpm):	Not Reported		

## GEOCHECK® - PHYSICAL SETTING SOURCE MAP FINDINGS

Map ID  
 Direction  
 Distance  
 Elevation

Database      EDR ID Number

**DC2731**  
**NE**  
 1/2 - 1 Mile  
 Lower

**NJ WELLS      NJDEP3001235883**

Database:	Water Well Permit Information	Permit #:	E201405205
Well Use:	Monitoring	Activity Class:	Well Record
Date Completed:	05-02-2014	Depth (ft):	26
Capacity (gpm):	Not Reported		

**DD2732**  
**WSW**  
 1/2 - 1 Mile  
 Higher

**NJ WELLS      NJDEP3001236234**

Database:	Water Well Permit Information	Permit #:	E201401295
Well Use:	Monitoring	Activity Class:	Well Record
Date Completed:	03-13-2014	Depth (ft):	43
Capacity (gpm):	Not Reported		

**DC2733**  
**NE**  
 1/2 - 1 Mile  
 Lower

**NJ WELLS      NJDEP3001235884**

Database:	Water Well Permit Information	Permit #:	E201405205
Well Use:	Monitoring	Activity Class:	Permit
Date Completed:	04-29-2014 113430	Depth (ft):	30
Capacity (gpm):	0		

**DD2734**  
**WSW**  
 1/2 - 1 Mile  
 Higher

**NJ WELLS      NJDEP3001236235**

Database:	Water Well Permit Information	Permit #:	E201401295
Well Use:	Monitoring	Activity Class:	Permit
Date Completed:	01-28-2014 115827	Depth (ft):	50
Capacity (gpm):	0		

**DD2735**  
**WSW**  
 1/2 - 1 Mile  
 Higher

**NJ WELLS      NJDEP3001241146**

Database:	Water Well Permit Information	Permit #:	P200903707
Well Use:	Monitoring	Activity Class:	Well Record
Date Completed:	04-21-2009	Depth (ft):	24
Capacity (gpm):	0		

## GEOCHECK® - PHYSICAL SETTING SOURCE MAP FINDINGS

Map ID  
Direction  
Distance  
Elevation

Database      EDR ID Number

**DC2736**  
**NE**  
**1/2 - 1 Mile**  
**Lower**

**NJ WELLS      NJDEP3001265529**

Database:	Water Well Permit Information	Permit #:	2300007128
Well Use:	Monitoring	Activity Class:	Decommissioning
Date Completed:	10-24-2012	Depth (ft):	31
Capacity (gpm):	Not Reported		

**DC2737**  
**NE**  
**1/2 - 1 Mile**  
**Lower**

**NJ WELLS      NJDEP3001265532**

Database:	Water Well Permit Information	Permit #:	2300007127
Well Use:	Monitoring	Activity Class:	Decommissioning
Date Completed:	10-24-2012	Depth (ft):	57
Capacity (gpm):	Not Reported		

**DD2738**  
**WSW**  
**1/2 - 1 Mile**  
**Higher**

**NJ WELLS      NJDEP3001241147**

Database:	Water Well Permit Information	Permit #:	P200903707
Well Use:	Monitoring	Activity Class:	Permit
Date Completed:	04-07-2009 141417	Depth (ft):	30
Capacity (gpm):	0		

**2739**  
**West**  
**1/2 - 1 Mile**  
**Higher**

**NJ WELLS      NJDEP3001233438**

Database:	Water Well Permit Information	Permit #:	E201512206
Well Use:	Boring/Individual	Activity Class:	Permit
Date Completed:	10-13-2015 112334	Depth (ft):	83
Capacity (gpm):	0		

**DA2740**  
**WNW**  
**1/2 - 1 Mile**  
**Higher**

**NJ WELLS      NJDEP3001265346**

Database:	Water Well Permit Information	Permit #:	2300007510
Well Use:	Monitoring	Activity Class:	Permit
Date Completed:	01-10-1984	Depth (ft):	25
Capacity (gpm):	Not Reported		

## GEOCHECK® - PHYSICAL SETTING SOURCE MAP FINDINGS

Map ID  
 Direction  
 Distance  
 Elevation

Database      EDR ID Number

**DA2741**  
**WNW**  
 1/2 - 1 Mile  
 Higher

**NJ WELLS      NJDEP3001265347**

Database:	Water Well Permit Information	Permit #:	2300007509
Well Use:	Monitoring	Activity Class:	Well Record
Date Completed:	11-03-1983	Depth (ft):	21
Capacity (gpm):	0		

**DA2742**  
**WNW**  
 1/2 - 1 Mile  
 Higher

**NJ WELLS      NJDEP3001258619**

Database:	Water Well Permit Information	Permit #:	2300020281
Well Use:	Monitoring	Activity Class:	Permit
Date Completed:	01-23-2008 143207	Depth (ft):	50
Capacity (gpm):	0		

**DA2743**  
**WNW**  
 1/2 - 1 Mile  
 Higher

**NJ WELLS      NJDEP3001265345**

Database:	Water Well Permit Information	Permit #:	2300007510
Well Use:	Monitoring	Activity Class:	Well Record
Date Completed:	11-03-1983	Depth (ft):	21
Capacity (gpm):	0		

**DA2744**  
**WNW**  
 1/2 - 1 Mile  
 Higher

**NJ WELLS      NJDEP3001265348**

Database:	Water Well Permit Information	Permit #:	2300007509
Well Use:	Monitoring	Activity Class:	Permit
Date Completed:	01-10-1984	Depth (ft):	20
Capacity (gpm):	Not Reported		

**DA2745**  
**WNW**  
 1/2 - 1 Mile  
 Higher

**NJ WELLS      NJDEP3001265351**

Database:	Water Well Permit Information	Permit #:	2300007507
Well Use:	Monitoring	Activity Class:	Well Record
Date Completed:	11-02-1983	Depth (ft):	21
Capacity (gpm):	0		

## GEOCHECK® - PHYSICAL SETTING SOURCE MAP FINDINGS

Map ID  
Direction  
Distance  
Elevation

Database      EDR ID Number

**DA2746**  
**WNW**  
**1/2 - 1 Mile**  
**Higher**

**NJ WELLS      NJDEP3001265352**

Database:	Water Well Permit Information	Permit #:	2300007507
Well Use:	Monitoring	Activity Class:	Permit
Date Completed:	01-10-1984	Depth (ft):	20
Capacity (gpm):	Not Reported		

**DA2747**  
**WNW**  
**1/2 - 1 Mile**  
**Higher**

**NJ WELLS      NJDEP3001265349**

Database:	Water Well Permit Information	Permit #:	2300007508
Well Use:	Monitoring	Activity Class:	Well Record
Date Completed:	11-01-1983	Depth (ft):	21
Capacity (gpm):	0		

**DA2748**  
**WNW**  
**1/2 - 1 Mile**  
**Higher**

**NJ WELLS      NJDEP3001265350**

Database:	Water Well Permit Information	Permit #:	2300007508
Well Use:	Monitoring	Activity Class:	Permit
Date Completed:	01-10-1984	Depth (ft):	20
Capacity (gpm):	Not Reported		

**CV2749**  
**SSW**  
**1/2 - 1 Mile**  
**Lower**

**FRDS PWS      NJ1606305**

Epa region:	02	State:	NJ
Pwsid:	NJ1606305	Pwsname:	RAYS MOBIL
Cityserved:	Not Reported	Stateserved:	NJ
Zipsserved:	Not Reported	Fipscounty:	34016
Status:	Closed	Retpopsrvd:	25
Pwssvconn:	2	Psource longname:	Groundwater
Pwstype:	TNCWS	Owner:	Private
Contact:	BROTHERSTON, BRUCE	Contactorgname:	BROTHERSTON, BRUCE
Contactphone:	Not Reported	Contactaddress1:	10 WAGARAW ROAD
Contactaddress2:	Not Reported	Contactcity:	HAWTHORNE
Contactstate:	NJ	Contactzip:	07506
Pwsactivitycode:	I		
PWS ID:	NJ1606305	PWS type:	System Owner/Responsible Party
PWS name:	WOODSIE'S AUTO REPAIR INC	PWS address:	SHOTMEYER BROTHERS PETR.
PWS address:	171 N HALEDON AVE	PWS city:	N HALEDON
PWS state:	NJ	PWS zip:	07508
PWS ID:	NJ1606305	Activity status:	Active
Date system activated:	9103	Date system deactivated:	Not Reported

## GEOCHECK® - PHYSICAL SETTING SOURCE MAP FINDINGS

Retail population:	00000025	System name:	WOODSIE'S AUTO REPAIR IN
System address:	SHOTMEYER BROTHERS PETROLEUM	System city:	HAWTHORNE
System address:	10 WAGARAW ROAD	System zip:	07507
System state:	NJ	City served:	WEST MILFORD
County FIPS:	Not Reported	Treatment:	Untreated
Population served:	Under 101 Persons	Longitude:	0741030
Latitude:	405518	Orig code:	S
Violation id:	700	Violation Year:	2000
State:	NJ	Contamination Name:	Coliform (TCR)
Contamination code:	3100	Violation name:	Monitoring, Routine Major (TCR)
Violation code:	23	Rule name:	TCR
Rule code:	110	Unit of measure:	Not Reported
Violation measur:	Not Reported	Cmp bdt:	04/01/2000
State mcl:	Not Reported		
Cmp edt:	06/30/2000		
Violation ID:	700	Orig Code:	S
Enforcemnt FY:	2000	Enforcement Action:	09/26/2000
Enforcement Detail:	St Formal NOV issued	Enforcement Category:	Informal

**DD2750**  
**West**  
**1/2 - 1 Mile**  
**Higher**

**NJ WELLS      NJDEP3001230852**

Database:	Water Well Permit Information	Permit #:	E201806648
Well Use:	Monitoring	Activity Class:	Well Record
Date Completed:	07-18-2018	Depth (ft):	18
Capacity (gpm):	Not Reported		

**DC2751**  
**NE**  
**1/2 - 1 Mile**  
**Lower**

**NJ WELLS      NJDEP3001237352**

Database:	Water Well Permit Information	Permit #:	E201305512
Well Use:	Monitoring Replacement	Activity Class:	Well Record
Date Completed:	04-29-2013	Depth (ft):	23
Capacity (gpm):	Not Reported		

**DC2752**  
**NE**  
**1/2 - 1 Mile**  
**Lower**

**NJ WELLS      NJDEP3001237353**

Database:	Water Well Permit Information	Permit #:	E201305512
Well Use:	Monitoring Replacement	Activity Class:	Permit
Date Completed:	04-23-2013 115048	Depth (ft):	23
Capacity (gpm):	0		

## GEOCHECK® - PHYSICAL SETTING SOURCE MAP FINDINGS

Map ID  
Direction  
Distance  
Elevation

Database      EDR ID Number

**DC2753**  
**NE**  
**1/2 - 1 Mile**  
**Lower**

**NJ WELLS      NJDEP3001259822**

Database:	Water Well Permit Information	Permit #:	2300017793
Well Use:	Monitoring	Activity Class:	Decommissioning
Date Completed:	04-29-2013	Depth (ft):	23
Capacity (gpm):	Not Reported		

**DR2754**  
**WSW**  
**1/2 - 1 Mile**  
**Higher**

**NJ WELLS      NJDEP3001239622**

Database:	Water Well Permit Information	Permit #:	E201012828
Well Use:	Monitoring	Activity Class:	Permit
Date Completed:	10-08-2010 155234	Depth (ft):	12
Capacity (gpm):	0		

**DR2755**  
**WSW**  
**1/2 - 1 Mile**  
**Higher**

**NJ WELLS      NJDEP3001239621**

Database:	Water Well Permit Information	Permit #:	E201012828
Well Use:	Monitoring	Activity Class:	Well Record
Date Completed:	11-03-2010	Depth (ft):	10
Capacity (gpm):	Not Reported		

**DD2756**  
**West**  
**1/2 - 1 Mile**  
**Higher**

**NJ WELLS      NJDEP3001230853**

Database:	Water Well Permit Information	Permit #:	E201806648
Well Use:	Monitoring	Activity Class:	Permit
Date Completed:	07-10-2018 133028	Depth (ft):	20
Capacity (gpm):	0		

**DK2757**  
**NNW**  
**1/2 - 1 Mile**  
**Higher**

**NJ WELLS      NJDEP3001263111**

Database:	Water Well Permit Information	Permit #:	2300011045
Well Use:	Boring/Individual	Activity Class:	Permit
Date Completed:	07-05-1991	Depth (ft):	25
Capacity (gpm):	Not Reported		

## GEOCHECK® - PHYSICAL SETTING SOURCE MAP FINDINGS

Map ID  
 Direction  
 Distance  
 Elevation

Database      EDR ID Number

**DK2758**  
**NNW**  
**1/2 - 1 Mile**  
**Higher**

**NJ WELLS      NJDEP3001263110**

Database:	Water Well Permit Information	Permit #:	2300011046
Well Use:	Boring/Individual	Activity Class:	Permit
Date Completed:	07-05-1991	Depth (ft):	25
Capacity (gpm):	Not Reported		

**DK2759**  
**NNW**  
**1/2 - 1 Mile**  
**Higher**

**NJ WELLS      NJDEP3001263113**

Database:	Water Well Permit Information	Permit #:	2300011043
Well Use:	Boring/Individual	Activity Class:	Permit
Date Completed:	07-05-1991	Depth (ft):	25
Capacity (gpm):	Not Reported		

**DK2760**  
**NNW**  
**1/2 - 1 Mile**  
**Higher**

**NJ WELLS      NJDEP3001263112**

Database:	Water Well Permit Information	Permit #:	2300011044
Well Use:	Boring/Individual	Activity Class:	Permit
Date Completed:	07-05-1991	Depth (ft):	25
Capacity (gpm):	Not Reported		

**DK2761**  
**NNW**  
**1/2 - 1 Mile**  
**Higher**

**NJ WELLS      NJDEP3001263109**

Database:	Water Well Permit Information	Permit #:	2300011047
Well Use:	Boring/Individual	Activity Class:	Permit
Date Completed:	07-05-1991	Depth (ft):	25
Capacity (gpm):	Not Reported		

**DK2762**  
**NNW**  
**1/2 - 1 Mile**  
**Higher**

**NJ WELLS      NJDEP3001261378**

Database:	Water Well Permit Information	Permit #:	2300014301
Well Use:	Domestic	Activity Class:	Permit
Date Completed:	11-21-1996	Depth (ft):	300
Capacity (gpm):	10		

## GEOCHECK® - PHYSICAL SETTING SOURCE MAP FINDINGS

Map ID  
Direction  
Distance  
Elevation

Database      EDR ID Number

**DK2763**  
**NNW**  
**1/2 - 1 Mile**  
**Higher**

**NJ WELLS      NJDEP3001261377**

Database:	Water Well Permit Information	Permit #:	2300014301
Well Use:	Domestic	Activity Class:	Well Record
Date Completed:	01-24-1997 175741	Depth (ft):	530
Capacity (gpm):	10		

**DK2764**  
**NNW**  
**1/2 - 1 Mile**  
**Higher**

**NJ WELLS      NJDEP3001263108**

Database:	Water Well Permit Information	Permit #:	2300011048
Well Use:	Boring/Individual	Activity Class:	Permit
Date Completed:	07-05-1991	Depth (ft):	25
Capacity (gpm):	Not Reported		

**DK2765**  
**NNW**  
**1/2 - 1 Mile**  
**Higher**

**NJ WELLS      NJDEP3001263107**

Database:	Water Well Permit Information	Permit #:	2300011049
Well Use:	Boring/Individual	Activity Class:	Permit
Date Completed:	07-05-1991	Depth (ft):	25
Capacity (gpm):	Not Reported		

**DK2766**  
**NNW**  
**1/2 - 1 Mile**  
**Higher**

**NJ WELLS      NJDEP3001263114**

Database:	Water Well Permit Information	Permit #:	2300011042
Well Use:	Boring/Individual	Activity Class:	Permit
Date Completed:	07-05-1991	Depth (ft):	25
Capacity (gpm):	Not Reported		

**DK2767**  
**NNW**  
**1/2 - 1 Mile**  
**Higher**

**NJ WELLS      NJDEP3001265665**

Database:	Water Well Permit Information	Permit #:	2300006913
Well Use:	Monitoring	Activity Class:	Permit
Date Completed:	04-14-1981	Depth (ft):	30
Capacity (gpm):	Not Reported		

## GEOCHECK® - PHYSICAL SETTING SOURCE MAP FINDINGS

Map ID  
Direction  
Distance  
Elevation

Database      EDR ID Number

**DK2768**  
**NNW**  
**1/2 - 1 Mile**  
**Higher**

**NJ WELLS      NJDEP3001263120**

Database:	Water Well Permit Information	Permit #:	2300011039
Well Use:	Monitoring	Activity Class:	Permit
Date Completed:	07-05-1991	Depth (ft):	25
Capacity (gpm):	Not Reported		

**DK2769**  
**NNW**  
**1/2 - 1 Mile**  
**Higher**

**NJ WELLS      NJDEP3001265669**

Database:	Water Well Permit Information	Permit #:	2300006911
Well Use:	Monitoring	Activity Class:	Permit
Date Completed:	04-14-1981	Depth (ft):	30
Capacity (gpm):	Not Reported		

**DK2770**  
**NNW**  
**1/2 - 1 Mile**  
**Higher**

**NJ WELLS      NJDEP3001265667**

Database:	Water Well Permit Information	Permit #:	2300006912
Well Use:	Monitoring	Activity Class:	Permit
Date Completed:	04-14-1981	Depth (ft):	30
Capacity (gpm):	Not Reported		

**DK2771**  
**NNW**  
**1/2 - 1 Mile**  
**Higher**

**NJ WELLS      NJDEP3001263119**

Database:	Water Well Permit Information	Permit #:	2300011039
Well Use:	Monitoring	Activity Class:	Well Record
Date Completed:	07-06-1991 140257	Depth (ft):	50
Capacity (gpm):	Not Reported		

**DK2772**  
**NNW**  
**1/2 - 1 Mile**  
**Higher**

**NJ WELLS      NJDEP3001263116**

Database:	Water Well Permit Information	Permit #:	2300011041
Well Use:	Monitoring	Activity Class:	Permit
Date Completed:	07-05-1991	Depth (ft):	25
Capacity (gpm):	Not Reported		

## GEOCHECK® - PHYSICAL SETTING SOURCE MAP FINDINGS

Map ID  
Direction  
Distance  
Elevation

Database      EDR ID Number

**DK2773**  
**NNW**  
**1/2 - 1 Mile**  
**Higher**

**NJ WELLS      NJDEP3001263115**

Database:	Water Well Permit Information	Permit #:	2300011041
Well Use:	Monitoring	Activity Class:	Well Record
Date Completed:	07-06-1991 140308	Depth (ft):	50
Capacity (gpm):	Not Reported		

**DK2774**  
**NNW**  
**1/2 - 1 Mile**  
**Higher**

**NJ WELLS      NJDEP3001263118**

Database:	Water Well Permit Information	Permit #:	2300011040
Well Use:	Monitoring	Activity Class:	Permit
Date Completed:	07-05-1991	Depth (ft):	25
Capacity (gpm):	Not Reported		

**DK2775**  
**NNW**  
**1/2 - 1 Mile**  
**Higher**

**NJ WELLS      NJDEP3001263117**

Database:	Water Well Permit Information	Permit #:	2300011040
Well Use:	Monitoring	Activity Class:	Well Record
Date Completed:	07-06-1991 140305	Depth (ft):	50
Capacity (gpm):	Not Reported		

**DQ2776**  
**WNW**  
**1/2 - 1 Mile**  
**Higher**

**NJ WELLS      NJDEP3001238356**

Database:	Water Well Permit Information	Permit #:	E201205210
Well Use:	Monitoring	Activity Class:	Well Record
Date Completed:	04-20-2012	Depth (ft):	40
Capacity (gpm):	Not Reported		

**DQ2777**  
**WNW**  
**1/2 - 1 Mile**  
**Higher**

**NJ WELLS      NJDEP3001238357**

Database:	Water Well Permit Information	Permit #:	E201205210
Well Use:	Monitoring	Activity Class:	Permit
Date Completed:	04-11-2012 091715	Depth (ft):	50
Capacity (gpm):	0		

## GEOCHECK® - PHYSICAL SETTING SOURCE MAP FINDINGS

Map ID  
 Direction  
 Distance  
 Elevation

Database      EDR ID Number

**DQ2778**  
**WNW**  
**1/2 - 1 Mile**  
**Higher**

**NJ WELLS      NJDEP3001238358**

Database:	Water Well Permit Information	Permit #:	E201205208
Well Use:	Monitoring	Activity Class:	Well Record
Date Completed:	04-23-2012	Depth (ft):	23
Capacity (gpm):	Not Reported		

**DQ2779**  
**WNW**  
**1/2 - 1 Mile**  
**Higher**

**NJ WELLS      NJDEP3001238359**

Database:	Water Well Permit Information	Permit #:	E201205208
Well Use:	Monitoring	Activity Class:	Permit
Date Completed:	04-11-2012 104726	Depth (ft):	30
Capacity (gpm):	0		

**DD2780**  
**WSW**  
**1/2 - 1 Mile**  
**Higher**

**NJ WELLS      NJDEP3001236238**

Database:	Water Well Permit Information	Permit #:	E201401293
Well Use:	Monitoring	Activity Class:	Well Record
Date Completed:	03-14-2014	Depth (ft):	23
Capacity (gpm):	Not Reported		

**DS2781**  
**South**  
**1/2 - 1 Mile**  
**Lower**

**NJ WELLS      NJDEP3001233023**

Database:	Water Well Permit Information	Permit #:	E201601005
Well Use:	Monitoring	Activity Class:	Well Record
Date Completed:	02-09-2016	Depth (ft):	25
Capacity (gpm):	Not Reported		

**DS2782**  
**South**  
**1/2 - 1 Mile**  
**Lower**

**NJ WELLS      NJDEP3001233024**

Database:	Water Well Permit Information	Permit #:	E201601005
Well Use:	Monitoring	Activity Class:	Permit
Date Completed:	01-29-2016 131141	Depth (ft):	30
Capacity (gpm):	0		

## GEOCHECK® - PHYSICAL SETTING SOURCE MAP FINDINGS

Map ID  
 Direction  
 Distance  
 Elevation

Database      EDR ID Number

**DT2783**  
**West**  
**1/2 - 1 Mile**  
**Higher**

**NJ WELLS      NJDEP3001233439**

Database:	Water Well Permit Information	Permit #:	E201512205
Well Use:	Boring/Individual	Activity Class:	Permit
Date Completed:	10-13-2015 112334	Depth (ft):	90
Capacity (gpm):	0		

**CT2784**  
**NW**  
**1/2 - 1 Mile**  
**Higher**

**NJ WELLS      NJDEP3001261372**

Database:	Water Well Permit Information	Permit #:	2300014352
Well Use:	Boring/Individual	Activity Class:	Permit
Date Completed:	01-14-1997	Depth (ft):	25
Capacity (gpm):	Not Reported		

**CT2785**  
**NW**  
**1/2 - 1 Mile**  
**Higher**

**NJ WELLS      NJDEP3001261371**

Database:	Water Well Permit Information	Permit #:	2300014352
Well Use:	Boring/Individual	Activity Class:	Decommissioning
Date Completed:	04-24-1998	Depth (ft):	26
Capacity (gpm):	Not Reported		

**CT2786**  
**NW**  
**1/2 - 1 Mile**  
**Higher**

**NJ WELLS      NJDEP3001261370**

Database:	Water Well Permit Information	Permit #:	2300014352
Well Use:	Boring/Individual	Activity Class:	Well Record
Date Completed:	04-22-1997 175959	Depth (ft):	26
Capacity (gpm):	Not Reported		

**CT2787**  
**NW**  
**1/2 - 1 Mile**  
**Higher**

**NJ WELLS      NJDEP3001262307**

Database:	Water Well Permit Information	Permit #:	2300012391
Well Use:	Domestic	Activity Class:	Permit
Date Completed:	10-26-1993	Depth (ft):	200
Capacity (gpm):	10		

## GEOCHECK® - PHYSICAL SETTING SOURCE MAP FINDINGS

Map ID  
 Direction  
 Distance  
 Elevation

Database      EDR ID Number

**CT2788**  
**NW**  
**1/2 - 1 Mile**  
**Higher**

**NJ WELLS      NJDEP3001262274**

Database:	Water Well Permit Information	Permit #:	2300012441
Well Use:	Domestic Replacement	Activity Class:	Permit
Date Completed:	11-22-1993	Depth (ft):	200
Capacity (gpm):	10		

**CT2789**  
**NW**  
**1/2 - 1 Mile**  
**Higher**

**NJ WELLS      NJDEP3001262273**

Database:	Water Well Permit Information	Permit #:	2300012441
Well Use:	Domestic Replacement	Activity Class:	Well Record
Date Completed:	11-28-1993 151905	Depth (ft):	290
Capacity (gpm):	10		

**DU2790**  
**NNW**  
**1/2 - 1 Mile**  
**Higher**

**NJ WELLS      NJDEP3001231523**

Database:	Water Well Permit Information	Permit #:	E201709013
Well Use:	Test Well Non Potable Use	Activity Class:	Well Record
Date Completed:	08-14-2017	Depth (ft):	159
Capacity (gpm):	Not Reported		

**DU2791**  
**NNW**  
**1/2 - 1 Mile**  
**Higher**

**NJ WELLS      NJDEP3001233381**

Database:	Water Well Permit Information	Permit #:	E201513107
Well Use:	Test Well Non Potable Use	Activity Class:	Well Record
Date Completed:	01-20-2016	Depth (ft):	149
Capacity (gpm):	Not Reported		

**DU2792**  
**NNW**  
**1/2 - 1 Mile**  
**Higher**

**NJ WELLS      NJDEP3001234265**

Database:	Water Well Permit Information	Permit #:	E201506705
Well Use:	Test Well Non Potable Use	Activity Class:	Well Record
Date Completed:	07-15-2015	Depth (ft):	101
Capacity (gpm):	Not Reported		

## GEOCHECK® - PHYSICAL SETTING SOURCE MAP FINDINGS

Map ID  
Direction  
Distance  
Elevation

Database      EDR ID Number

**DU2793**  
**NNW**  
**1/2 - 1 Mile**  
**Higher**

**NJ WELLS      NJDEP3001231524**

Database:	Water Well Permit Information	Permit #:	E201709013
Well Use:	Test Well Non Potable Use	Activity Class:	Permit
Date Completed:	08-10-2017 095113	Depth (ft):	149
Capacity (gpm):	0		

**DU2794**  
**NNW**  
**1/2 - 1 Mile**  
**Higher**

**NJ WELLS      NJDEP3001234266**

Database:	Water Well Permit Information	Permit #:	E201506705
Well Use:	Test Well Non Potable Use	Activity Class:	Permit
Date Completed:	06-22-2015 085359	Depth (ft):	200
Capacity (gpm):	0		

**DD2795**  
**WSW**  
**1/2 - 1 Mile**  
**Higher**

**NJ WELLS      NJDEP3001236239**

Database:	Water Well Permit Information	Permit #:	E201401293
Well Use:	Monitoring	Activity Class:	Permit
Date Completed:	01-28-2014 115827	Depth (ft):	50
Capacity (gpm):	0		

**DV2796**  
**South**  
**1/2 - 1 Mile**  
**Lower**

**NJ WELLS      NJDEP3001237843**

Database:	Water Well Permit Information	Permit #:	E201215823
Well Use:	Monitoring	Activity Class:	Permit
Date Completed:	10-12-2012 104417	Depth (ft):	15
Capacity (gpm):	0		

**DV2797**  
**South**  
**1/2 - 1 Mile**  
**Lower**

**NJ WELLS      NJDEP3001239580**

Database:	Water Well Permit Information	Permit #:	E201014038
Well Use:	Monitoring	Activity Class:	Well Record
Date Completed:	11-08-2010	Depth (ft):	14
Capacity (gpm):	Not Reported		

## GEOCHECK® - PHYSICAL SETTING SOURCE MAP FINDINGS

Map ID  
Direction  
Distance  
Elevation

Database      EDR ID Number

**DV2798**  
**South**  
**1/2 - 1 Mile**  
**Lower**

**NJ WELLS      NJDEP3001239581**

Database:	Water Well Permit Information	Permit #:	E201014038
Well Use:	Monitoring	Activity Class:	Permit
Date Completed:	11-03-2010 085522	Depth (ft):	20
Capacity (gpm):	0		

**DA2799**  
**WNW**  
**1/2 - 1 Mile**  
**Higher**

**NJ WELLS      NJDEP3001230803**

Database:	Water Well Permit Information	Permit #:	E201808347
Well Use:	Monitoring	Activity Class:	Permit
Date Completed:	08-15-2018 124933	Depth (ft):	50
Capacity (gpm):	0		

**DW2800**  
**SSW**  
**1/2 - 1 Mile**  
**Lower**

**NJ WELLS      NJDEP3001240298**

Database:	Water Well Permit Information	Permit #:	E201001289
Well Use:	Monitoring	Activity Class:	Well Record
Date Completed:	02-22-2010	Depth (ft):	14
Capacity (gpm):	Not Reported		

**DL2801**  
**NE**  
**1/2 - 1 Mile**  
**Lower**

**NJ WELLS      NJ400000001678**

Database:	New Jersey Public-Community Water-Supply Wells		
FID:	1677	Well ID:	WSWL0000069831
WHPA File:	w4300066.e00	Well Permit:	4300000066
PWS ID:	1604001	Owner:	Hawthorne Borough
System:	Water Department	Well Name:	Wagaraw Well 8
Completion Date:	Not Reported	Total Depth:	0
Finished Depth:	416	Surface Elevation:	45
Smallest Casing Diameter:	0	Depth to Well Screen Top:	0
Depth to Well Screen Bottom:	0	Screen Diameter:	10
Static Water Level:	0	Driller:	Not Reported
Drill Method:	Not Reported		
Geologic Formation:	Passaic Formation - conglomeratic sandstone		
Aquifer Name:	Brunswick aquifer	Confinement Status:	Unconfined
Pump Rate:	210	Watershed:	Lower Passaic and Saddle
Geologic Log:	No	Lithologic Log:	No
Site id:	NJ400000001678		

## GEOCHECK® - PHYSICAL SETTING SOURCE MAP FINDINGS

Map ID  
Direction  
Distance  
Elevation

Database      EDR ID Number

**DW2802**  
**SSW**  
**1/2 - 1 Mile**  
**Lower**

**NJ WELLS      NJDEP3001240299**

Database:	Water Well Permit Information	Permit #:	E201001289
Well Use:	Monitoring	Activity Class:	Permit
Date Completed:	02-17-2010 140311	Depth (ft):	25
Capacity (gpm):	0		

**DA2803**  
**WNW**  
**1/2 - 1 Mile**  
**Higher**

**NJ WELLS      NJDEP3001238355**

Database:	Water Well Permit Information	Permit #:	E201205213
Well Use:	Monitoring	Activity Class:	Permit
Date Completed:	04-11-2012 091715	Depth (ft):	30
Capacity (gpm):	0		

**DT2804**  
**West**  
**1/2 - 1 Mile**  
**Higher**

**NJ WELLS      NJDEP3001237031**

Database:	Water Well Permit Information	Permit #:	E201310163
Well Use:	Monitoring	Activity Class:	Well Record
Date Completed:	09-09-2013	Depth (ft):	21
Capacity (gpm):	Not Reported		

**DT2805**  
**West**  
**1/2 - 1 Mile**  
**Higher**

**NJ WELLS      NJDEP3001237032**

Database:	Water Well Permit Information	Permit #:	E201310163
Well Use:	Monitoring	Activity Class:	Permit
Date Completed:	07-22-2013 103542	Depth (ft):	17
Capacity (gpm):	0		

**DT2806**  
**West**  
**1/2 - 1 Mile**  
**Higher**

**NJ WELLS      NJDEP3001237029**

Database:	Water Well Permit Information	Permit #:	E201310178
Well Use:	Monitoring	Activity Class:	Well Record
Date Completed:	09-06-2013	Depth (ft):	110
Capacity (gpm):	Not Reported		

## GEOCHECK® - PHYSICAL SETTING SOURCE MAP FINDINGS

Map ID  
Direction  
Distance  
Elevation

Database      EDR ID Number

**DT2807**  
**West**  
**1/2 - 1 Mile**  
**Higher**

**NJ WELLS      NJDEP3001237030**

Database:	Water Well Permit Information	Permit #:	E201310178
Well Use:	Monitoring	Activity Class:	Permit
Date Completed:	07-22-2013 123626	Depth (ft):	65
Capacity (gpm):	0		

**DA2808**  
**WNW**  
**1/2 - 1 Mile**  
**Higher**

**NJ WELLS      NJDEP3001238352**

Database:	Water Well Permit Information	Permit #:	E201205215
Well Use:	Monitoring	Activity Class:	Well Record
Date Completed:	05-02-2012	Depth (ft):	42
Capacity (gpm):	Not Reported		

**DA2809**  
**WNW**  
**1/2 - 1 Mile**  
**Higher**

**NJ WELLS      NJDEP3001238353**

Database:	Water Well Permit Information	Permit #:	E201205215
Well Use:	Monitoring	Activity Class:	Permit
Date Completed:	04-11-2012 091715	Depth (ft):	50
Capacity (gpm):	0		

**DA2810**  
**WNW**  
**1/2 - 1 Mile**  
**Higher**

**NJ WELLS      NJDEP3001238354**

Database:	Water Well Permit Information	Permit #:	E201205213
Well Use:	Monitoring	Activity Class:	Well Record
Date Completed:	05-03-2012	Depth (ft):	27
Capacity (gpm):	Not Reported		

**DV2811**  
**South**  
**1/2 - 1 Mile**  
**Lower**

**NJ WELLS      NJDEP3001239315**

Database:	Water Well Permit Information	Permit #:	E201105135
Well Use:	Monitoring	Activity Class:	Well Record
Date Completed:	04-22-2011	Depth (ft):	20
Capacity (gpm):	Not Reported		

## GEOCHECK® - PHYSICAL SETTING SOURCE MAP FINDINGS

Map ID  
 Direction  
 Distance  
 Elevation

Database      EDR ID Number

**DV2812**  
**South**  
**1/2 - 1 Mile**  
**Lower**

**NJ WELLS      NJDEP3001239316**

Database:	Water Well Permit Information	Permit #:	E201105135
Well Use:	Monitoring	Activity Class:	Decommissioning
Date Completed:	06-19-2013	Depth (ft):	20
Capacity (gpm):	Not Reported		

**DV2813**  
**South**  
**1/2 - 1 Mile**  
**Lower**

**NJ WELLS      NJDEP3001239317**

Database:	Water Well Permit Information	Permit #:	E201105135
Well Use:	Monitoring	Activity Class:	Permit
Date Completed:	04-07-2011 150224	Depth (ft):	20
Capacity (gpm):	0		

**DS2814**  
**South**  
**1/2 - 1 Mile**  
**Lower**

**NJ WELLS      NJDEP3001233021**

Database:	Water Well Permit Information	Permit #:	E201601006
Well Use:	Monitoring	Activity Class:	Well Record
Date Completed:	02-09-2016	Depth (ft):	23
Capacity (gpm):	Not Reported		

**DS2815**  
**South**  
**1/2 - 1 Mile**  
**Lower**

**NJ WELLS      NJDEP3001233022**

Database:	Water Well Permit Information	Permit #:	E201601006
Well Use:	Monitoring	Activity Class:	Permit
Date Completed:	01-29-2016 131141	Depth (ft):	30
Capacity (gpm):	0		

**DX2816**  
**ENE**  
**1/2 - 1 Mile**  
**Lower**

**NJ WELLS      NJDEP3001235983**

Database:	Water Well Permit Information	Permit #:	E201403731
Well Use:	Monitoring	Activity Class:	Well Record
Date Completed:	04-28-2014	Depth (ft):	25
Capacity (gpm):	Not Reported		

## GEOCHECK® - PHYSICAL SETTING SOURCE MAP FINDINGS

Map ID  
Direction  
Distance  
Elevation

Database      EDR ID Number

**DX2817**  
**ENE**  
**1/2 - 1 Mile**  
**Lower**

**NJ WELLS      NJDEP3001262340**

Database:	Water Well Permit Information	Permit #:	2300012346
Well Use:	Monitoring	Activity Class:	Decommissioning
Date Completed:	04-28-2014	Depth (ft):	25
Capacity (gpm):	Not Reported		

**DV2818**  
**South**  
**1/2 - 1 Mile**  
**Lower**

**NJ WELLS      NJDEP3001237841**

Database:	Water Well Permit Information	Permit #:	E201215823
Well Use:	Monitoring	Activity Class:	Well Record
Date Completed:	02-14-2013	Depth (ft):	15
Capacity (gpm):	Not Reported		

**DV2819**  
**South**  
**1/2 - 1 Mile**  
**Lower**

**NJ WELLS      NJDEP3001237842**

Database:	Water Well Permit Information	Permit #:	E201215823
Well Use:	Monitoring	Activity Class:	Decommissioning
Date Completed:	06-19-2013	Depth (ft):	15
Capacity (gpm):	Not Reported		

**DX2820**  
**ENE**  
**1/2 - 1 Mile**  
**Lower**

**NJ WELLS      NJDEP3001262349**

Database:	Water Well Permit Information	Permit #:	2300012343
Well Use:	Monitoring	Activity Class:	Decommissioning
Date Completed:	10-24-2012	Depth (ft):	88
Capacity (gpm):	Not Reported		

**DY2821**  
**West**  
**1/2 - 1 Mile**  
**Higher**

**NJ WELLS      NJDEP3001237011**

Database:	Water Well Permit Information	Permit #:	E201310227
Well Use:	Monitoring	Activity Class:	Well Record
Date Completed:	08-28-2013	Depth (ft):	108
Capacity (gpm):	Not Reported		

## GEOCHECK® - PHYSICAL SETTING SOURCE MAP FINDINGS

Map ID  
 Direction  
 Distance  
 Elevation

Database      EDR ID Number

**DY2822**  
**West**  
**1/2 - 1 Mile**  
**Higher**

**NJ WELLS      NJDEP3001237012**

Database:	Water Well Permit Information	Permit #:	E201310227
Well Use:	Monitoring	Activity Class:	Permit
Date Completed:	07-23-2013 094230	Depth (ft):	75
Capacity (gpm):	0		

**DY2823**  
**West**  
**1/2 - 1 Mile**  
**Higher**

**NJ WELLS      NJDEP3001237013**

Database:	Water Well Permit Information	Permit #:	E201310225
Well Use:	Monitoring	Activity Class:	Well Record
Date Completed:	08-28-2013	Depth (ft):	26
Capacity (gpm):	Not Reported		

**DY2824**  
**West**  
**1/2 - 1 Mile**  
**Higher**

**NJ WELLS      NJDEP3001237014**

Database:	Water Well Permit Information	Permit #:	E201310225
Well Use:	Monitoring	Activity Class:	Permit
Date Completed:	07-23-2013 094230	Depth (ft):	24
Capacity (gpm):	0		

**DD2825**  
**WSW**  
**1/2 - 1 Mile**  
**Higher**

**NJ WELLS      NJDEP3001232700**

Database:	Water Well Permit Information	Permit #:	E201605199
Well Use:	Monitoring	Activity Class:	Permit
Date Completed:	05-03-2016 143432	Depth (ft):	25
Capacity (gpm):	0		

**DD2826**  
**WSW**  
**1/2 - 1 Mile**  
**Higher**

**NJ WELLS      NJDEP3001232699**

Database:	Water Well Permit Information	Permit #:	E201605199
Well Use:	Monitoring	Activity Class:	Well Record
Date Completed:	05-06-2016	Depth (ft):	15
Capacity (gpm):	Not Reported		

## GEOCHECK® - PHYSICAL SETTING SOURCE MAP FINDINGS

Map ID  
Direction  
Distance  
Elevation

Database      EDR ID Number

**DV2827**  
South  
1/2 - 1 Mile  
Lower

**NJ WELLS      NJDEP3001239195**

Database:	Water Well Permit Information	Permit #:	E201107434
Well Use:	Monitoring	Activity Class:	Well Record
Date Completed:	05-17-2011	Depth (ft):	19
Capacity (gpm):	Not Reported		

**DV2828**  
South  
1/2 - 1 Mile  
Lower

**NJ WELLS      NJDEP3001239196**

Database:	Water Well Permit Information	Permit #:	E201107434
Well Use:	Monitoring	Activity Class:	Decommissioning
Date Completed:	06-19-2013	Depth (ft):	19
Capacity (gpm):	Not Reported		

**DV2829**  
South  
1/2 - 1 Mile  
Lower

**NJ WELLS      NJDEP3001239197**

Database:	Water Well Permit Information	Permit #:	E201107434
Well Use:	Monitoring	Activity Class:	Permit
Date Completed:	05-18-2011 131308	Depth (ft):	20
Capacity (gpm):	0		

**DE2830**  
NW  
1/2 - 1 Mile  
Higher

**NJ WELLS      NJDEP3001259104**

Database:	Water Well Permit Information	Permit #:	2300019273
Well Use:	Monitoring	Activity Class:	Permit
Date Completed:	02-08-2006 105350	Depth (ft):	25
Capacity (gpm):	0		

**DE2831**  
NW  
1/2 - 1 Mile  
Higher

**NJ WELLS      NJDEP3001259105**

Database:	Water Well Permit Information	Permit #:	2300019272
Well Use:	Monitoring	Activity Class:	Well Record
Date Completed:	02-22-2006	Depth (ft):	13
Capacity (gpm):	0		

## GEOCHECK® - PHYSICAL SETTING SOURCE MAP FINDINGS

Map ID  
Direction  
Distance  
Elevation

Database      EDR ID Number

**DE2832**  
**NW**  
**1/2 - 1 Mile**  
**Higher**

**NJ WELLS      NJDEP3001259102**

Database:	Water Well Permit Information	Permit #:	2300019273
Well Use:	Monitoring	Activity Class:	Well Record
Date Completed:	02-22-2006	Depth (ft):	12
Capacity (gpm):	0		

**DE2833**  
**NW**  
**1/2 - 1 Mile**  
**Higher**

**NJ WELLS      NJDEP3001258562**

Database:	Water Well Permit Information	Permit #:	2300020464
Well Use:	Domestic Deepening	Activity Class:	Well Record
Date Completed:	05-24-2008	Depth (ft):	325
Capacity (gpm):	0		

**DE2834**  
**NW**  
**1/2 - 1 Mile**  
**Higher**

**NJ WELLS      NJDEP3001258563**

Database:	Water Well Permit Information	Permit #:	2300020464
Well Use:	Domestic Deepening	Activity Class:	Permit
Date Completed:	05-20-2008 085619	Depth (ft):	350
Capacity (gpm):	10		

**DE2835**  
**NW**  
**1/2 - 1 Mile**  
**Higher**

**NJ WELLS      NJDEP3001259936**

Database:	Water Well Permit Information	Permit #:	2300017601
Well Use:	Monitoring	Activity Class:	Well Record
Date Completed:	05-20-2003	Depth (ft):	35
Capacity (gpm):	0		

**DE2836**  
**NW**  
**1/2 - 1 Mile**  
**Higher**

**NJ WELLS      NJDEP3001259938**

Database:	Water Well Permit Information	Permit #:	2300017601
Well Use:	Monitoring	Activity Class:	Permit
Date Completed:	05-01-2003 143622	Depth (ft):	35
Capacity (gpm):	0		

## GEOCHECK® - PHYSICAL SETTING SOURCE MAP FINDINGS

Map ID  
 Direction  
 Distance  
 Elevation

Database      EDR ID Number

**DE2837**  
**NW**  
**1/2 - 1 Mile**  
**Higher**

**NJ WELLS      NJDEP3001259935**

Database:	Water Well Permit Information	Permit #:	2300017602
Well Use:	Monitoring	Activity Class:	Permit
Date Completed:	05-01-2003 143622	Depth (ft):	35
Capacity (gpm):	0		

**DE2838**  
**NW**  
**1/2 - 1 Mile**  
**Higher**

**NJ WELLS      NJDEP3001259107**

Database:	Water Well Permit Information	Permit #:	2300019272
Well Use:	Monitoring	Activity Class:	Permit
Date Completed:	02-08-2006 105350	Depth (ft):	25
Capacity (gpm):	0		

**DE2839**  
**NW**  
**1/2 - 1 Mile**  
**Higher**

**NJ WELLS      NJDEP3001259933**

Database:	Water Well Permit Information	Permit #:	2300017602
Well Use:	Monitoring	Activity Class:	Well Record
Date Completed:	06-10-2003	Depth (ft):	34
Capacity (gpm):	0		

**DS2840**  
**South**  
**1/2 - 1 Mile**  
**Lower**

**NJ WELLS      NJDEP3001239318**

Database:	Water Well Permit Information	Permit #:	E201105134
Well Use:	Monitoring	Activity Class:	Well Record
Date Completed:	04-22-2011	Depth (ft):	20
Capacity (gpm):	Not Reported		

**DS2841**  
**South**  
**1/2 - 1 Mile**  
**Lower**

**NJ WELLS      NJDEP3001239319**

Database:	Water Well Permit Information	Permit #:	E201105134
Well Use:	Monitoring	Activity Class:	Decommissioning
Date Completed:	06-19-2013	Depth (ft):	20
Capacity (gpm):	Not Reported		

## GEOCHECK® - PHYSICAL SETTING SOURCE MAP FINDINGS

Map ID  
Direction  
Distance  
Elevation

Database      EDR ID Number

**DS2842**  
**South**  
**1/2 - 1 Mile**  
**Lower**

**NJ WELLS      NJDEP3001239320**

Database:	Water Well Permit Information	Permit #:	E201105134
Well Use:	Monitoring	Activity Class:	Permit
Date Completed:	04-07-2011 150316	Depth (ft):	20
Capacity (gpm):	0		

**DD2843**  
**West**  
**1/2 - 1 Mile**  
**Higher**

**NJ WELLS      NJDEP3001241144**

Database:	Water Well Permit Information	Permit #:	P200903708
Well Use:	Monitoring	Activity Class:	Well Record
Date Completed:	04-20-2009	Depth (ft):	20
Capacity (gpm):	0		

**DD2844**  
**West**  
**1/2 - 1 Mile**  
**Higher**

**NJ WELLS      NJDEP3001241145**

Database:	Water Well Permit Information	Permit #:	P200903708
Well Use:	Monitoring	Activity Class:	Permit
Date Completed:	04-07-2009 141417	Depth (ft):	30
Capacity (gpm):	0		

**DX2845**  
**ENE**  
**1/2 - 1 Mile**  
**Lower**

**NJ WELLS      NJDEP3001235984**

Database:	Water Well Permit Information	Permit #:	E201403731
Well Use:	Monitoring	Activity Class:	Permit
Date Completed:	03-28-2014 140629	Depth (ft):	30
Capacity (gpm):	0		

**DD2846**  
**WSW**  
**1/2 - 1 Mile**  
**Higher**

**NJ WELLS      NJDEP3001232698**

Database:	Water Well Permit Information	Permit #:	E201605200
Well Use:	Monitoring	Activity Class:	Permit
Date Completed:	05-03-2016 143432	Depth (ft):	25
Capacity (gpm):	0		

## GEOCHECK® - PHYSICAL SETTING SOURCE MAP FINDINGS

Map ID  
 Direction  
 Distance  
 Elevation

Database      EDR ID Number

**DZ2847**  
**WNW**  
**1/2 - 1 Mile**  
**Higher**

**NJ WELLS      NJDEP3001265325**

Database:	Water Well Permit Information	Permit #:	2300007547
Well Use:	Monitoring	Activity Class:	Well Record
Date Completed:	12-20-1983	Depth (ft):	15
Capacity (gpm):	0		

**DZ2848**  
**WNW**  
**1/2 - 1 Mile**  
**Higher**

**NJ WELLS      NJDEP3001265327**

Database:	Water Well Permit Information	Permit #:	2300007546
Well Use:	Monitoring	Activity Class:	Well Record
Date Completed:	12-15-1983	Depth (ft):	18
Capacity (gpm):	0		

**DZ2849**  
**WNW**  
**1/2 - 1 Mile**  
**Higher**

**NJ WELLS      NJDEP3001265329**

Database:	Water Well Permit Information	Permit #:	2300007545
Well Use:	Monitoring	Activity Class:	Well Record
Date Completed:	12-14-1983	Depth (ft):	18
Capacity (gpm):	0		

**DZ2850**  
**WNW**  
**1/2 - 1 Mile**  
**Higher**

**NJ WELLS      NJDEP3001265323**

Database:	Water Well Permit Information	Permit #:	2300007548
Well Use:	Monitoring	Activity Class:	Well Record
Date Completed:	12-20-1983	Depth (ft):	15
Capacity (gpm):	0		

**DZ2851**  
**WNW**  
**1/2 - 1 Mile**  
**Higher**

**NJ WELLS      NJDEP3001264257**

Database:	Water Well Permit Information	Permit #:	2300009069
Well Use:	Monitoring	Activity Class:	Well Record
Date Completed:	05-02-1988	Depth (ft):	30
Capacity (gpm):	0		

## GEOCHECK® - PHYSICAL SETTING SOURCE MAP FINDINGS

Map ID  
 Direction  
 Distance  
 Elevation

Database      EDR ID Number

**DZ2852**  
**WNW**  
**1/2 - 1 Mile**  
**Higher**

**NJ WELLS      NJDEP3001264259**

Database:	Water Well Permit Information	Permit #:	2300009068
Well Use:	Monitoring	Activity Class:	Well Record
Date Completed:	04-28-1988	Depth (ft):	30
Capacity (gpm):	0		

**DZ2853**  
**WNW**  
**1/2 - 1 Mile**  
**Higher**

**NJ WELLS      NJDEP3001264262**

Database:	Water Well Permit Information	Permit #:	2300009067
Well Use:	Monitoring	Activity Class:	Well Record
Date Completed:	04-27-1988	Depth (ft):	30
Capacity (gpm):	0		

**DZ2854**  
**WNW**  
**1/2 - 1 Mile**  
**Higher**

**NJ WELLS      NJDEP3001265363**

Database:	Water Well Permit Information	Permit #:	2300007500
Well Use:	Monitoring	Activity Class:	Well Record
Date Completed:	11-01-1983	Depth (ft):	16
Capacity (gpm):	0		

**DZ2855**  
**WNW**  
**1/2 - 1 Mile**  
**Higher**

**NJ WELLS      NJDEP3001265365**

Database:	Water Well Permit Information	Permit #:	2300007499
Well Use:	Monitoring	Activity Class:	Well Record
Date Completed:	11-01-1983	Depth (ft):	16
Capacity (gpm):	0		

**DZ2856**  
**WNW**  
**1/2 - 1 Mile**  
**Higher**

**NJ WELLS      NJDEP3001265366**

Database:	Water Well Permit Information	Permit #:	2300007499
Well Use:	Monitoring	Activity Class:	Well Record
Date Completed:	11-01-1983	Depth (ft):	16
Capacity (gpm):	0		

## GEOCHECK® - PHYSICAL SETTING SOURCE MAP FINDINGS

Map ID  
 Direction  
 Distance  
 Elevation

Database      EDR ID Number

**DZ2857**  
**WNW**  
**1/2 - 1 Mile**  
**Higher**

**NJ WELLS      NJDEP3001265361**

Database:	Water Well Permit Information	Permit #:	2300007501
Well Use:	Monitoring	Activity Class:	Well Record
Date Completed:	11-02-1983	Depth (ft):	18
Capacity (gpm):	0		

**DZ2858**  
**WNW**  
**1/2 - 1 Mile**  
**Higher**

**NJ WELLS      NJDEP3001265331**

Database:	Water Well Permit Information	Permit #:	2300007544
Well Use:	Monitoring	Activity Class:	Well Record
Date Completed:	12-14-1983	Depth (ft):	15
Capacity (gpm):	0		

**DZ2859**  
**WNW**  
**1/2 - 1 Mile**  
**Higher**

**NJ WELLS      NJDEP3001265333**

Database:	Water Well Permit Information	Permit #:	2300007543
Well Use:	Monitoring	Activity Class:	Well Record
Date Completed:	12-14-1983	Depth (ft):	20
Capacity (gpm):	0		

**DZ2860**  
**WNW**  
**1/2 - 1 Mile**  
**Higher**

**NJ WELLS      NJDEP3001265359**

Database:	Water Well Permit Information	Permit #:	2300007502
Well Use:	Monitoring	Activity Class:	Well Record
Date Completed:	11-02-1983	Depth (ft):	21
Capacity (gpm):	0		

**EA2861**  
**ESE**  
**1/2 - 1 Mile**  
**Higher**

**NJ WELLS      NJDEP3001240313**

Database:	Water Well Permit Information	Permit #:	E201001189
Well Use:	Monitoring	Activity Class:	Well Record
Date Completed:	02-19-2010	Depth (ft):	20
Capacity (gpm):	Not Reported		

## GEOCHECK® - PHYSICAL SETTING SOURCE MAP FINDINGS

Map ID  
Direction  
Distance  
Elevation

Database      EDR ID Number

**EA2862**  
**ESE**  
**1/2 - 1 Mile**  
**Higher**

**NJ WELLS      NJDEP3001240314**

Database:	Water Well Permit Information	Permit #:	E201001189
Well Use:	Monitoring	Activity Class:	Permit
Date Completed:	02-16-2010 113719	Depth (ft):	20
Capacity (gpm):	0		

**DV2863**  
**South**  
**1/2 - 1 Mile**  
**Lower**

**NJ WELLS      NJDEP3001239312**

Database:	Water Well Permit Information	Permit #:	E201105136
Well Use:	Monitoring	Activity Class:	Well Record
Date Completed:	04-22-2011	Depth (ft):	20
Capacity (gpm):	Not Reported		

**DV2864**  
**South**  
**1/2 - 1 Mile**  
**Lower**

**NJ WELLS      NJDEP3001239313**

Database:	Water Well Permit Information	Permit #:	E201105136
Well Use:	Monitoring	Activity Class:	Decommissioning
Date Completed:	06-19-2013	Depth (ft):	20
Capacity (gpm):	Not Reported		

**DV2865**  
**South**  
**1/2 - 1 Mile**  
**Lower**

**NJ WELLS      NJDEP3001239314**

Database:	Water Well Permit Information	Permit #:	E201105136
Well Use:	Monitoring	Activity Class:	Permit
Date Completed:	04-14-2011 115717	Depth (ft):	20
Capacity (gpm):	0		

**DD2866**  
**West**  
**1/2 - 1 Mile**  
**Higher**

**NJ WELLS      NJDEP3001230855**

Database:	Water Well Permit Information	Permit #:	E201806647
Well Use:	Monitoring	Activity Class:	Permit
Date Completed:	07-10-2018 133028	Depth (ft):	20
Capacity (gpm):	0		

## GEOCHECK® - PHYSICAL SETTING SOURCE MAP FINDINGS

Map ID  
Direction  
Distance  
Elevation

Database      EDR ID Number

**DX2867**  
**ENE**  
**1/2 - 1 Mile**  
**Lower**

**NJ WELLS      NJDEP3001242368**

Database:	Water Well Permit Information	Permit #:	Not Reported
Well Use:	Monitoring	Activity Class:	Decommissioning
Date Completed:	09-01-1994	Depth (ft):	Not Reported
Capacity (gpm):	Not Reported		

**EB2868**  
**WSW**  
**1/2 - 1 Mile**  
**Higher**

**NJ WELLS      NJDEP3001249961**

Database:	Water Well Permit Information	Permit #:	2600046332
Well Use:	Monitoring	Activity Class:	Permit
Date Completed:	12-04-1996	Depth (ft):	25
Capacity (gpm):	Not Reported		

**EB2869**  
**WSW**  
**1/2 - 1 Mile**  
**Higher**

**NJ WELLS      NJDEP3001257482**

Database:	Water Well Permit Information	Permit #:	2600004092
Well Use:	Industrial	Activity Class:	Permit
Date Completed:	04-17-1967	Depth (ft):	Not Reported
Capacity (gpm):	20		

**EB2870**  
**WSW**  
**1/2 - 1 Mile**  
**Higher**

**NJ WELLS      NJDEP3001249959**

Database:	Water Well Permit Information	Permit #:	2600046332
Well Use:	Monitoring	Activity Class:	Well Record
Date Completed:	01-07-1997 214707	Depth (ft):	13
Capacity (gpm):	0		

**EB2871**  
**WSW**  
**1/2 - 1 Mile**  
**Higher**

**NJ WELLS      NJDEP3001249960**

Database:	Water Well Permit Information	Permit #:	2600046332
Well Use:	Monitoring	Activity Class:	Decommissioning
Date Completed:	06-05-2001	Depth (ft):	13
Capacity (gpm):	0		

## GEOCHECK® - PHYSICAL SETTING SOURCE MAP FINDINGS

Map ID  
Direction  
Distance  
Elevation

Database      EDR ID Number

**EB2872**  
**WSW**  
**1/2 - 1 Mile**  
**Higher**

**NJ WELLS      NJDEP3001257839**

Database:	Water Well Permit Information	Permit #:	2600003052
Well Use:	Industrial	Activity Class:	Permit
Date Completed:	03-22-1965	Depth (ft):	200
Capacity (gpm):	20		

**EB2873**  
**WSW**  
**1/2 - 1 Mile**  
**Higher**

**NJ WELLS      NJDEP3001257854**

Database:	Water Well Permit Information	Permit #:	2600003011
Well Use:	Industrial	Activity Class:	Permit
Date Completed:	11-16-1964	Depth (ft):	90
Capacity (gpm):	50		

**EB2874**  
**WSW**  
**1/2 - 1 Mile**  
**Higher**

**NJ WELLS      NJDEP3001257489**

Database:	Water Well Permit Information	Permit #:	2600004059
Well Use:	Domestic	Activity Class:	Permit
Date Completed:	01-27-1967	Depth (ft):	300
Capacity (gpm):	65		

**EB2875**  
**WSW**  
**1/2 - 1 Mile**  
**Higher**

**NJ WELLS      NJDEP3001257575**

Database:	Water Well Permit Information	Permit #:	2600003808
Well Use:	Industrial	Activity Class:	Permit
Date Completed:	03-21-1966	Depth (ft):	Not Reported
Capacity (gpm):	60		

**DD2876**  
**West**  
**1/2 - 1 Mile**  
**Higher**

**NJ WELLS      NJDEP3001230854**

Database:	Water Well Permit Information	Permit #:	E201806647
Well Use:	Monitoring	Activity Class:	Well Record
Date Completed:	07-19-2018	Depth (ft):	18
Capacity (gpm):	Not Reported		

## GEOCHECK® - PHYSICAL SETTING SOURCE MAP FINDINGS

Map ID  
Direction  
Distance  
Elevation

Database      EDR ID Number

**DG2877**  
**WNW**  
**1/2 - 1 Mile**  
**Higher**

**NJ WELLS      NJDEP3001237009**

Database:	Water Well Permit Information	Permit #:	E201310229
Well Use:	Monitoring	Activity Class:	Well Record
Date Completed:	09-12-2013	Depth (ft):	50
Capacity (gpm):	Not Reported		

**DG2878**  
**WNW**  
**1/2 - 1 Mile**  
**Higher**

**NJ WELLS      NJDEP3001237010**

Database:	Water Well Permit Information	Permit #:	E201310229
Well Use:	Monitoring	Activity Class:	Permit
Date Completed:	07-23-2013 094230	Depth (ft):	60
Capacity (gpm):	0		

**DG2879**  
**WNW**  
**1/2 - 1 Mile**  
**Higher**

**NJ WELLS      NJDEP3001237027**

Database:	Water Well Permit Information	Permit #:	E201310213
Well Use:	Monitoring	Activity Class:	Well Record
Date Completed:	09-13-2013	Depth (ft):	30
Capacity (gpm):	Not Reported		

**DG2880**  
**WNW**  
**1/2 - 1 Mile**  
**Higher**

**NJ WELLS      NJDEP3001237028**

Database:	Water Well Permit Information	Permit #:	E201310213
Well Use:	Monitoring	Activity Class:	Permit
Date Completed:	07-23-2013 094230	Depth (ft):	32
Capacity (gpm):	0		

**DD2881**  
**WSW**  
**1/2 - 1 Mile**  
**Higher**

**NJ WELLS      NJDEP3001232697**

Database:	Water Well Permit Information	Permit #:	E201605200
Well Use:	Monitoring	Activity Class:	Well Record
Date Completed:	05-06-2016	Depth (ft):	15
Capacity (gpm):	Not Reported		

## GEOCHECK® - PHYSICAL SETTING SOURCE MAP FINDINGS

Map ID  
Direction  
Distance  
Elevation

Database      EDR ID Number

**DK2882**  
**NNW**  
**1/2 - 1 Mile**  
**Higher**

**NJ WELLS      NJDEP3001232007**

Database:	Water Well Permit Information	Permit #:	E201615225
Well Use:	Boring/Individual	Activity Class:	Decommissioning
Date Completed:	01-16-2017	Depth (ft):	0
Capacity (gpm):	Not Reported		

**DK2883**  
**NNW**  
**1/2 - 1 Mile**  
**Higher**

**NJ WELLS      NJDEP3001232008**

Database:	Water Well Permit Information	Permit #:	E201615225
Well Use:	Monitoring	Activity Class:	Well Record
Date Completed:	01-16-2017	Depth (ft):	0
Capacity (gpm):	Not Reported		

**DK2884**  
**NNW**  
**1/2 - 1 Mile**  
**Higher**

**NJ WELLS      NJDEP3001232009**

Database:	Water Well Permit Information	Permit #:	E201615225
Well Use:	Monitoring	Activity Class:	Permit
Date Completed:	12-27-2016 111207	Depth (ft):	50
Capacity (gpm):	0		

**EC2885**  
**SSW**  
**1/2 - 1 Mile**  
**Lower**

**NJ WELLS      NJDEP3001247743**

Database:	Water Well Permit Information	Permit #:	2600057473
Well Use:	Monitoring	Activity Class:	Well Record
Date Completed:	05-10-2000 221021	Depth (ft):	25
Capacity (gpm):	Not Reported		

**EC2886**  
**SSW**  
**1/2 - 1 Mile**  
**Lower**

**NJ WELLS      NJDEP3001247124**

Database:	Water Well Permit Information	Permit #:	2600061410
Well Use:	Cathodic Protection/Individual	Activity Class:	Permit
Date Completed:	05-29-2001	Depth (ft):	190
Capacity (gpm):	0		

## GEOCHECK® - PHYSICAL SETTING SOURCE MAP FINDINGS

Map ID  
 Direction  
 Distance  
 Elevation

Database      EDR ID Number

**EC2887**  
**SSW**  
**1/2 - 1 Mile**  
**Lower**

**NJ WELLS      NJDEP3001247123**

Database:	Water Well Permit Information	Permit #:	2600061410
Well Use:	Cathodic Protection/Individual	Activity Class:	Well Record
Date Completed:	06-20-2001 003658	Depth (ft):	195
Capacity (gpm):	Not Reported		

**EC2888**  
**SSW**  
**1/2 - 1 Mile**  
**Lower**

**NJ WELLS      NJDEP3001247744**

Database:	Water Well Permit Information	Permit #:	2600057473
Well Use:	Monitoring	Activity Class:	Permit
Date Completed:	05-02-2000	Depth (ft):	25
Capacity (gpm):	0		

**EC2889**  
**SSW**  
**1/2 - 1 Mile**  
**Lower**

**NJ WELLS      NJDEP3001268977**

Database:	Water Well Permit Information	Permit #:	2300000349
Well Use:	Domestic	Activity Class:	Permit
Date Completed:	11-16-1950	Depth (ft):	150
Capacity (gpm):	5		

**EC2890**  
**SSW**  
**1/2 - 1 Mile**  
**Lower**

**NJ WELLS      NJDEP3001268956**

Database:	Water Well Permit Information	Permit #:	2300000394
Well Use:	Domestic	Activity Class:	Permit
Date Completed:	04-30-1951	Depth (ft):	125
Capacity (gpm):	5		

**EC2891**  
**SSW**  
**1/2 - 1 Mile**  
**Lower**

**NJ WELLS      NJDEP3001258408**

Database:	Water Well Permit Information	Permit #:	2600000140
Well Use:	Non-Public	Activity Class:	Permit
Date Completed:	12-29-1949	Depth (ft):	135
Capacity (gpm):	15		

## GEOCHECK® - PHYSICAL SETTING SOURCE MAP FINDINGS

Map ID  
Direction  
Distance  
Elevation

Database      EDR ID Number

**DC2892**  
**NE**  
**1/2 - 1 Mile**  
**Lower**

**NJ WELLS      NJDEP3001263018**

Database:	Water Well Permit Information	Permit #:	2300011114
Well Use:	Monitoring	Activity Class:	Decommissioning
Date Completed:	10-24-2012	Depth (ft):	19
Capacity (gpm):	Not Reported		

**DU2893**  
**NNW**  
**1/2 - 1 Mile**  
**Higher**

**NJ WELLS      NJDEP3001232006**

Database:	Water Well Permit Information	Permit #:	E201615226
Well Use:	Monitoring	Activity Class:	Permit
Date Completed:	12-27-2016 113110	Depth (ft):	50
Capacity (gpm):	0		

**DG2894**  
**WNW**  
**1/2 - 1 Mile**  
**Higher**

**NJ WELLS      NJDEP3001230802**

Database:	Water Well Permit Information	Permit #:	E201808349
Well Use:	Monitoring	Activity Class:	Permit
Date Completed:	08-15-2018 124933	Depth (ft):	50
Capacity (gpm):	0		

**DS2895**  
**South**  
**1/2 - 1 Mile**  
**Lower**

**NJ WELLS      NJDEP3001233019**

Database:	Water Well Permit Information	Permit #:	E201601007
Well Use:	Monitoring	Activity Class:	Well Record
Date Completed:	02-10-2016	Depth (ft):	23
Capacity (gpm):	Not Reported		

**DS2896**  
**South**  
**1/2 - 1 Mile**  
**Lower**

**NJ WELLS      NJDEP3001233020**

Database:	Water Well Permit Information	Permit #:	E201601007
Well Use:	Monitoring	Activity Class:	Permit
Date Completed:	01-29-2016 131141	Depth (ft):	30
Capacity (gpm):	0		

## GEOCHECK® - PHYSICAL SETTING SOURCE MAP FINDINGS

Map ID  
Direction  
Distance  
Elevation

Database      EDR ID Number

**DU2897**  
**NNW**  
**1/2 - 1 Mile**  
**Higher**

**NJ WELLS      NJDEP3001232005**

Database:	Water Well Permit Information	Permit #:	E201615226
Well Use:	Monitoring	Activity Class:	Well Record
Date Completed:	01-12-2017	Depth (ft):	73
Capacity (gpm):	Not Reported		

**DS2898**  
**South**  
**1/2 - 1 Mile**  
**Lower**

**NJ WELLS      NJDEP3001232672**

Database:	Water Well Permit Information	Permit #:	E201606176
Well Use:	Monitoring	Activity Class:	Well Record
Date Completed:	06-02-2016	Depth (ft):	23
Capacity (gpm):	Not Reported		

**DS2899**  
**South**  
**1/2 - 1 Mile**  
**Lower**

**NJ WELLS      NJDEP3001232673**

Database:	Water Well Permit Information	Permit #:	E201606176
Well Use:	Monitoring	Activity Class:	Permit
Date Completed:	05-25-2016 151016	Depth (ft):	25
Capacity (gpm):	0		

**DV2900**  
**South**  
**1/2 - 1 Mile**  
**Lower**

**NJ WELLS      NJDEP3001255866**

Database:	Water Well Permit Information	Permit #:	2600013850
Well Use:	Boring/Individual	Activity Class:	Well Record
Date Completed:	10-13-1988	Depth (ft):	192
Capacity (gpm):	0		

**DV2901**  
**South**  
**1/2 - 1 Mile**  
**Lower**

**NJ WELLS      NJDEP3001258207**

Database:	Water Well Permit Information	Permit #:	2600000955
Well Use:	Public Non-Community	Activity Class:	Well Record
Date Completed:	07-28-1954	Depth (ft):	300
Capacity (gpm):	112		

## GEOCHECK® - PHYSICAL SETTING SOURCE MAP FINDINGS

Map ID  
 Direction  
 Distance  
 Elevation

Database      EDR ID Number

**DX2902**  
**NE**  
 1/2 - 1 Mile  
 Lower

**NJ WELLS      NJDEP3001259317**

Database:	Water Well Permit Information	Permit #:	2300018562
Well Use:	Monitoring	Activity Class:	Decommissioning
Date Completed:	10-24-2012	Depth (ft):	23
Capacity (gpm):	Not Reported		

**DW2903**  
**SSW**  
 1/2 - 1 Mile  
 Lower

**NJ WELLS      NJDEP3001240297**

Database:	Water Well Permit Information	Permit #:	E201001290
Well Use:	Monitoring	Activity Class:	Permit
Date Completed:	02-17-2010 140311	Depth (ft):	25
Capacity (gpm):	0		

**DW2904**  
**SSW**  
 1/2 - 1 Mile  
 Lower

**NJ WELLS      NJDEP3001240301**

Database:	Water Well Permit Information	Permit #:	E201001288
Well Use:	Monitoring	Activity Class:	Permit
Date Completed:	02-17-2010 140311	Depth (ft):	25
Capacity (gpm):	0		

**DW2905**  
**SSW**  
 1/2 - 1 Mile  
 Lower

**NJ WELLS      NJDEP3001240300**

Database:	Water Well Permit Information	Permit #:	E201001288
Well Use:	Monitoring	Activity Class:	Well Record
Date Completed:	02-22-2010	Depth (ft):	14
Capacity (gpm):	Not Reported		

**ED2906**  
**WNW**  
 1/2 - 1 Mile  
 Higher

**NJ WELLS      NJDEP3001260615**

Database:	Water Well Permit Information	Permit #:	2300016130
Well Use:	Monitoring	Activity Class:	Well Record
Date Completed:	10-19-2000 190740	Depth (ft):	41
Capacity (gpm):	Not Reported		

## GEOCHECK® - PHYSICAL SETTING SOURCE MAP FINDINGS

Map ID  
 Direction  
 Distance  
 Elevation

Database      EDR ID Number

**ED2907**  
**WNW**  
**1/2 - 1 Mile**  
**Higher**

**NJ WELLS      NJDEP3001260616**

Database:	Water Well Permit Information	Permit #:	2300016130
Well Use:	Monitoring	Activity Class:	Permit
Date Completed:	09-18-2000	Depth (ft):	25
Capacity (gpm):	0		

**ED2908**  
**WNW**  
**1/2 - 1 Mile**  
**Higher**

**NJ WELLS      NJDEP3001260613**

Database:	Water Well Permit Information	Permit #:	2300016131
Well Use:	Monitoring	Activity Class:	Well Record
Date Completed:	10-19-2000 190742	Depth (ft):	36
Capacity (gpm):	Not Reported		

**ED2909**  
**WNW**  
**1/2 - 1 Mile**  
**Higher**

**NJ WELLS      NJDEP3001260614**

Database:	Water Well Permit Information	Permit #:	2300016131
Well Use:	Monitoring	Activity Class:	Permit
Date Completed:	09-18-2000	Depth (ft):	25
Capacity (gpm):	0		

**ED2910**  
**WNW**  
**1/2 - 1 Mile**  
**Higher**

**NJ WELLS      NJDEP3001261541**

Database:	Water Well Permit Information	Permit #:	2300013909
Well Use:	Monitoring	Activity Class:	Permit
Date Completed:	01-04-1996	Depth (ft):	15
Capacity (gpm):	Not Reported		

**ED2911**  
**WNW**  
**1/2 - 1 Mile**  
**Higher**

**NJ WELLS      NJDEP3001262763**

Database:	Water Well Permit Information	Permit #:	2300011594
Well Use:	Monitoring	Activity Class:	Well Record
Date Completed:	04-21-1992 143048	Depth (ft):	15
Capacity (gpm):	Not Reported		

## GEOCHECK® - PHYSICAL SETTING SOURCE MAP FINDINGS

Map ID  
 Direction  
 Distance  
 Elevation

Database      EDR ID Number

**ED2912**  
**WNW**  
**1/2 - 1 Mile**  
**Higher**

**NJ WELLS      NJDEP3001262764**

Database:	Water Well Permit Information	Permit #:	2300011594
Well Use:	Monitoring	Activity Class:	Permit
Date Completed:	04-21-1992	Depth (ft):	20
Capacity (gpm):	Not Reported		

**ED2913**  
**WNW**  
**1/2 - 1 Mile**  
**Higher**

**NJ WELLS      NJDEP3001262761**

Database:	Water Well Permit Information	Permit #:	2300011595
Well Use:	Monitoring	Activity Class:	Well Record
Date Completed:	04-21-1992 143050	Depth (ft):	15
Capacity (gpm):	Not Reported		

**ED2914**  
**WNW**  
**1/2 - 1 Mile**  
**Higher**

**NJ WELLS      NJDEP3001262762**

Database:	Water Well Permit Information	Permit #:	2300011595
Well Use:	Monitoring	Activity Class:	Permit
Date Completed:	04-21-1992	Depth (ft):	20
Capacity (gpm):	Not Reported		

**EE2915**  
**East**  
**1/2 - 1 Mile**  
**Lower**

**NJ WELLS      NJDEP3001259362**

Database:	Water Well Permit Information	Permit #:	2300018479
Well Use:	Injection	Activity Class:	Permit
Date Completed:	10-05-2004 145533	Depth (ft):	20
Capacity (gpm):	3		

**EE2916**  
**East**  
**1/2 - 1 Mile**  
**Lower**

**NJ WELLS      NJDEP3001259361**

Database:	Water Well Permit Information	Permit #:	2300018479
Well Use:	Injection	Activity Class:	Well Record
Date Completed:	05-09-2005	Depth (ft):	15
Capacity (gpm):	0		

## GEOCHECK® - PHYSICAL SETTING SOURCE MAP FINDINGS

Map ID  
Direction  
Distance  
Elevation

Database      EDR ID Number

**EE2917**  
**East**  
**1/2 - 1 Mile**  
**Lower**

**NJ WELLS      NJDEP3001259364**

Database:	Water Well Permit Information	Permit #:	2300018478
Well Use:	Injection	Activity Class:	Permit
Date Completed:	10-05-2004 145533	Depth (ft):	20
Capacity (gpm):	3		

**EE2918**  
**East**  
**1/2 - 1 Mile**  
**Lower**

**NJ WELLS      NJDEP3001259363**

Database:	Water Well Permit Information	Permit #:	2300018478
Well Use:	Injection	Activity Class:	Well Record
Date Completed:	05-09-2005	Depth (ft):	8
Capacity (gpm):	0		

**EE2919**  
**East**  
**1/2 - 1 Mile**  
**Lower**

**NJ WELLS      NJDEP3001259360**

Database:	Water Well Permit Information	Permit #:	2300018480
Well Use:	Gas Vent Extraction	Activity Class:	Permit
Date Completed:	10-05-2004 150509	Depth (ft):	20
Capacity (gpm):	0		

**EE2920**  
**East**  
**1/2 - 1 Mile**  
**Lower**

**NJ WELLS      NJDEP3001259357**

Database:	Water Well Permit Information	Permit #:	2300018481
Well Use:	Gas Vent Extraction	Activity Class:	Well Record
Date Completed:	10-29-2004	Depth (ft):	15
Capacity (gpm):	0		

**EE2921**  
**East**  
**1/2 - 1 Mile**  
**Lower**

**NJ WELLS      NJDEP3001259356**

Database:	Water Well Permit Information	Permit #:	2300018482
Well Use:	Gas Vent Extraction	Activity Class:	Permit
Date Completed:	10-05-2004 150509	Depth (ft):	20
Capacity (gpm):	0		

## GEOCHECK® - PHYSICAL SETTING SOURCE MAP FINDINGS

Map ID  
 Direction  
 Distance  
 Elevation

Database      EDR ID Number

**EE2922**  
**East**  
**1/2 - 1 Mile**  
**Lower**

**NJ WELLS      NJDEP3001259359**

Database:	Water Well Permit Information	Permit #:	2300018480
Well Use:	Gas Vent Extraction	Activity Class:	Well Record
Date Completed:	10-28-2004	Depth (ft):	15
Capacity (gpm):	0		

**EE2923**  
**East**  
**1/2 - 1 Mile**  
**Lower**

**NJ WELLS      NJDEP3001259358**

Database:	Water Well Permit Information	Permit #:	2300018481
Well Use:	Gas Vent Extraction	Activity Class:	Permit
Date Completed:	10-05-2004 150509	Depth (ft):	20
Capacity (gpm):	0		

**EE2924**  
**East**  
**1/2 - 1 Mile**  
**Lower**

**NJ WELLS      NJDEP3001259365**

Database:	Water Well Permit Information	Permit #:	2300018477
Well Use:	Injection	Activity Class:	Well Record
Date Completed:	05-04-2005	Depth (ft):	15
Capacity (gpm):	0		

**EE2925**  
**East**  
**1/2 - 1 Mile**  
**Lower**

**NJ WELLS      NJDEP3001259372**

Database:	Water Well Permit Information	Permit #:	2300018474
Well Use:	Injection	Activity Class:	Permit
Date Completed:	10-05-2004 145533	Depth (ft):	20
Capacity (gpm):	0		

**EE2926**  
**East**  
**1/2 - 1 Mile**  
**Lower**

**NJ WELLS      NJDEP3001259371**

Database:	Water Well Permit Information	Permit #:	2300018474
Well Use:	Injection	Activity Class:	Well Record
Date Completed:	11-01-2004	Depth (ft):	10
Capacity (gpm):	0		

## GEOCHECK® - PHYSICAL SETTING SOURCE MAP FINDINGS

Map ID  
 Direction  
 Distance  
 Elevation

Database      EDR ID Number

**EE2927**  
**East**  
**1/2 - 1 Mile**  
**Lower**

**NJ WELLS      NJDEP3001259374**

Database:	Water Well Permit Information	Permit #:	2300018473
Well Use:	Recovery	Activity Class:	Permit
Date Completed:	10-05-2004 145533	Depth (ft):	20
Capacity (gpm):	3		

**EE2928**  
**East**  
**1/2 - 1 Mile**  
**Lower**

**NJ WELLS      NJDEP3001259373**

Database:	Water Well Permit Information	Permit #:	2300018473
Well Use:	Recovery	Activity Class:	Well Record
Date Completed:	05-05-2005	Depth (ft):	19
Capacity (gpm):	0		

**EE2929**  
**East**  
**1/2 - 1 Mile**  
**Lower**

**NJ WELLS      NJDEP3001259370**

Database:	Water Well Permit Information	Permit #:	2300018475
Well Use:	Injection	Activity Class:	Permit
Date Completed:	10-05-2004 145533	Depth (ft):	20
Capacity (gpm):	3		

**EE2930**  
**East**  
**1/2 - 1 Mile**  
**Lower**

**NJ WELLS      NJDEP3001259367**

Database:	Water Well Permit Information	Permit #:	2300018476
Well Use:	Injection	Activity Class:	Well Record
Date Completed:	11-01-2004	Depth (ft):	5
Capacity (gpm):	0		

**EE2931**  
**East**  
**1/2 - 1 Mile**  
**Lower**

**NJ WELLS      NJDEP3001259366**

Database:	Water Well Permit Information	Permit #:	2300018477
Well Use:	Injection	Activity Class:	Permit
Date Completed:	10-05-2004 145533	Depth (ft):	20
Capacity (gpm):	3		

## GEOCHECK® - PHYSICAL SETTING SOURCE MAP FINDINGS

Map ID  
 Direction  
 Distance  
 Elevation

Database      EDR ID Number

**EE2932**  
**East**  
**1/2 - 1 Mile**  
**Lower**

**NJ WELLS      NJDEP3001259369**

Database:	Water Well Permit Information	Permit #:	2300018475
Well Use:	Injection	Activity Class:	Well Record
Date Completed:	11-01-2004	Depth (ft):	10
Capacity (gpm):	0		

**EE2933**  
**East**  
**1/2 - 1 Mile**  
**Lower**

**NJ WELLS      NJDEP3001259368**

Database:	Water Well Permit Information	Permit #:	2300018476
Well Use:	Injection	Activity Class:	Permit
Date Completed:	10-05-2004 145533	Depth (ft):	20
Capacity (gpm):	3		

**EE2934**  
**East**  
**1/2 - 1 Mile**  
**Lower**

**NJ WELLS      NJDEP3001259262**

Database:	Water Well Permit Information	Permit #:	2300018733
Well Use:	Monitoring	Activity Class:	Well Record
Date Completed:	05-02-2005	Depth (ft):	20
Capacity (gpm):	0		

**EE2935**  
**East**  
**1/2 - 1 Mile**  
**Lower**

**NJ WELLS      NJDEP3001259261**

Database:	Water Well Permit Information	Permit #:	2300018734
Well Use:	Monitoring	Activity Class:	Permit
Date Completed:	03-30-2005 151359	Depth (ft):	20
Capacity (gpm):	0		

**EE2936**  
**East**  
**1/2 - 1 Mile**  
**Lower**

**NJ WELLS      NJDEP3001259264**

Database:	Water Well Permit Information	Permit #:	2300018732
Well Use:	Monitoring	Activity Class:	Well Record
Date Completed:	05-10-2005	Depth (ft):	20
Capacity (gpm):	0		

## GEOCHECK® - PHYSICAL SETTING SOURCE MAP FINDINGS

Map ID  
 Direction  
 Distance  
 Elevation

Database      EDR ID Number

**EE2937**  
**East**  
**1/2 - 1 Mile**  
**Lower**

**NJ WELLS      NJDEP3001259263**

Database:	Water Well Permit Information	Permit #:	2300018733
Well Use:	Monitoring	Activity Class:	Permit
Date Completed:	03-30-2005 151359	Depth (ft):	20
Capacity (gpm):	0		

**EE2938**  
**East**  
**1/2 - 1 Mile**  
**Lower**

**NJ WELLS      NJDEP3001259260**

Database:	Water Well Permit Information	Permit #:	2300018734
Well Use:	Monitoring	Activity Class:	Well Record
Date Completed:	05-31-2005	Depth (ft):	20
Capacity (gpm):	0		

**EE2939**  
**East**  
**1/2 - 1 Mile**  
**Lower**

**NJ WELLS      NJDEP3001244068**

Database:	Water Well Permit Information	Permit #:	2600079785
Well Use:	Monitoring	Activity Class:	Permit
Date Completed:	07-11-2006 142847	Depth (ft):	30
Capacity (gpm):	0		

**EE2940**  
**East**  
**1/2 - 1 Mile**  
**Lower**

**NJ WELLS      NJDEP3001244067**

Database:	Water Well Permit Information	Permit #:	2600079785
Well Use:	Monitoring	Activity Class:	Well Record
Date Completed:	07-19-2006	Depth (ft):	30
Capacity (gpm):	0		

**EE2941**  
**East**  
**1/2 - 1 Mile**  
**Lower**

**NJ WELLS      NJDEP3001259002**

Database:	Water Well Permit Information	Permit #:	2300019539
Well Use:	Monitoring	Activity Class:	Permit
Date Completed:	07-11-2006 142847	Depth (ft):	40
Capacity (gpm):	0		

## GEOCHECK® - PHYSICAL SETTING SOURCE MAP FINDINGS

Map ID  
 Direction  
 Distance  
 Elevation

Database      EDR ID Number

**EE2942**  
**East**  
**1/2 - 1 Mile**  
**Lower**

**NJ WELLS      NJDEP3001259001**

Database:	Water Well Permit Information	Permit #:	2300019539
Well Use:	Monitoring	Activity Class:	Well Record
Date Completed:	07-18-2006	Depth (ft):	40
Capacity (gpm):	0		

**EE2943**  
**East**  
**1/2 - 1 Mile**  
**Lower**

**NJ WELLS      NJDEP3001259265**

Database:	Water Well Permit Information	Permit #:	2300018732
Well Use:	Monitoring	Activity Class:	Permit
Date Completed:	03-30-2005 151359	Depth (ft):	20
Capacity (gpm):	0		

**EE2944**  
**East**  
**1/2 - 1 Mile**  
**Lower**

**NJ WELLS      NJDEP3001259353**

Database:	Water Well Permit Information	Permit #:	2300018483
Well Use:	Gas Vent Extraction	Activity Class:	Well Record
Date Completed:	05-04-2005	Depth (ft):	15
Capacity (gpm):	0		

**EE2945**  
**East**  
**1/2 - 1 Mile**  
**Lower**

**NJ WELLS      NJDEP3001259352**

Database:	Water Well Permit Information	Permit #:	2300018484
Well Use:	Gas Vent Extraction	Activity Class:	Permit
Date Completed:	10-05-2004 150509	Depth (ft):	20
Capacity (gpm):	0		

**EE2946**  
**East**  
**1/2 - 1 Mile**  
**Lower**

**NJ WELLS      NJDEP3001259355**

Database:	Water Well Permit Information	Permit #:	2300018482
Well Use:	Gas Vent Extraction	Activity Class:	Well Record
Date Completed:	10-29-2004	Depth (ft):	15
Capacity (gpm):	0		

## GEOCHECK® - PHYSICAL SETTING SOURCE MAP FINDINGS

Map ID  
 Direction  
 Distance  
 Elevation

Database      EDR ID Number

**EE2947**  
**East**  
**1/2 - 1 Mile**  
**Lower**

**NJ WELLS      NJDEP3001259354**

Database:	Water Well Permit Information	Permit #:	2300018483
Well Use:	Gas Vent Extraction	Activity Class:	Permit
Date Completed:	10-05-2004 150509	Depth (ft):	20
Capacity (gpm):	0		

**EE2948**  
**East**  
**1/2 - 1 Mile**  
**Lower**

**NJ WELLS      NJDEP3001259351**

Database:	Water Well Permit Information	Permit #:	2300018484
Well Use:	Gas Vent Extraction	Activity Class:	Well Record
Date Completed:	05-04-2005	Depth (ft):	15
Capacity (gpm):	0		

**EE2949**  
**East**  
**1/2 - 1 Mile**  
**Lower**

**NJ WELLS      NJDEP3001259267**

Database:	Water Well Permit Information	Permit #:	2300018731
Well Use:	Monitoring	Activity Class:	Permit
Date Completed:	03-30-2005 151359	Depth (ft):	20
Capacity (gpm):	0		

**EE2950**  
**East**  
**1/2 - 1 Mile**  
**Lower**

**NJ WELLS      NJDEP3001259266**

Database:	Water Well Permit Information	Permit #:	2300018731
Well Use:	Monitoring	Activity Class:	Well Record
Date Completed:	05-10-2005	Depth (ft):	20
Capacity (gpm):	0		

**EE2951**  
**East**  
**1/2 - 1 Mile**  
**Lower**

**NJ WELLS      NJDEP3001259350**

Database:	Water Well Permit Information	Permit #:	2300018485
Well Use:	Gas Vent Extraction	Activity Class:	Permit
Date Completed:	10-05-2004 150509	Depth (ft):	20
Capacity (gpm):	0		

## GEOCHECK® - PHYSICAL SETTING SOURCE MAP FINDINGS

Map ID  
Direction  
Distance  
Elevation

Database      EDR ID Number

**EE2952**  
**East**  
**1/2 - 1 Mile**  
**Lower**

**NJ WELLS      NJDEP3001259349**

Database:	Water Well Permit Information	Permit #:	2300018485
Well Use:	Gas Vent Extraction	Activity Class:	Well Record
Date Completed:	05-10-2005	Depth (ft):	15
Capacity (gpm):	0		

**EE2953**  
**East**  
**1/2 - 1 Mile**  
**Lower**

**NJ WELLS      NJDEP3001259400**

Database:	Water Well Permit Information	Permit #:	2300018459
Well Use:	Injection	Activity Class:	Permit
Date Completed:	10-05-2004 145533	Depth (ft):	20
Capacity (gpm):	0		

**EE2954**  
**East**  
**1/2 - 1 Mile**  
**Lower**

**NJ WELLS      NJDEP3001259399**

Database:	Water Well Permit Information	Permit #:	2300018459
Well Use:	Injection	Activity Class:	Well Record
Date Completed:	05-03-2005	Depth (ft):	20
Capacity (gpm):	0		

**EE2955**  
**East**  
**1/2 - 1 Mile**  
**Lower**

**NJ WELLS      NJDEP3001259426**

Database:	Water Well Permit Information	Permit #:	2300018446
Well Use:	Injection	Activity Class:	Permit
Date Completed:	10-05-2004 145533	Depth (ft):	20
Capacity (gpm):	0		

**EE2956**  
**East**  
**1/2 - 1 Mile**  
**Lower**

**NJ WELLS      NJDEP3001259425**

Database:	Water Well Permit Information	Permit #:	2300018446
Well Use:	Injection	Activity Class:	Well Record
Date Completed:	10-26-2004	Depth (ft):	20
Capacity (gpm):	0		

## GEOCHECK® - PHYSICAL SETTING SOURCE MAP FINDINGS

Map ID  
 Direction  
 Distance  
 Elevation

Database      EDR ID Number

**EE2957**  
**East**  
**1/2 - 1 Mile**  
**Lower**

**NJ WELLS      NJDEP3001259398**

Database:	Water Well Permit Information	Permit #:	2300018460
Well Use:	Injection	Activity Class:	Permit
Date Completed:	10-05-2004 145533	Depth (ft):	20
Capacity (gpm):	0		

**EE2958**  
**East**  
**1/2 - 1 Mile**  
**Lower**

**NJ WELLS      NJDEP3001259395**

Database:	Water Well Permit Information	Permit #:	2300018461
Well Use:	Injection	Activity Class:	Well Record
Date Completed:	05-03-2005	Depth (ft):	20
Capacity (gpm):	0		

**EE2959**  
**East**  
**1/2 - 1 Mile**  
**Lower**

**NJ WELLS      NJDEP3001259394**

Database:	Water Well Permit Information	Permit #:	2300018462
Well Use:	Injection	Activity Class:	Permit
Date Completed:	10-05-2004 145533	Depth (ft):	20
Capacity (gpm):	0		

**EE2960**  
**East**  
**1/2 - 1 Mile**  
**Lower**

**NJ WELLS      NJDEP3001259397**

Database:	Water Well Permit Information	Permit #:	2300018460
Well Use:	Injection	Activity Class:	Well Record
Date Completed:	05-03-2005	Depth (ft):	20
Capacity (gpm):	0		

**EE2961**  
**East**  
**1/2 - 1 Mile**  
**Lower**

**NJ WELLS      NJDEP3001259396**

Database:	Water Well Permit Information	Permit #:	2300018461
Well Use:	Injection	Activity Class:	Permit
Date Completed:	10-05-2004 145533	Depth (ft):	20
Capacity (gpm):	0		

## GEOCHECK® - PHYSICAL SETTING SOURCE MAP FINDINGS

Map ID  
 Direction  
 Distance  
 Elevation

Database      EDR ID Number

**EE2962**  
**East**  
**1/2 - 1 Mile**  
**Lower**

**NJ WELLS      NJDEP3001259427**

Database:	Water Well Permit Information	Permit #:	2300018445
Well Use:	Injection	Activity Class:	Well Record
Date Completed:	10-26-2004	Depth (ft):	20
Capacity (gpm):	0		

**EE2963**  
**East**  
**1/2 - 1 Mile**  
**Lower**

**NJ WELLS      NJDEP3001259434**

Database:	Water Well Permit Information	Permit #:	2300018442
Well Use:	Injection	Activity Class:	Permit
Date Completed:	10-05-2004 145533	Depth (ft):	20
Capacity (gpm):	0		

**EE2964**  
**East**  
**1/2 - 1 Mile**  
**Lower**

**NJ WELLS      NJDEP3001259433**

Database:	Water Well Permit Information	Permit #:	2300018442
Well Use:	Injection	Activity Class:	Well Record
Date Completed:	10-25-2004	Depth (ft):	20
Capacity (gpm):	0		

**EE2965**  
**East**  
**1/2 - 1 Mile**  
**Lower**

**NJ WELLS      NJDEP3001259436**

Database:	Water Well Permit Information	Permit #:	2300018441
Well Use:	Injection	Activity Class:	Permit
Date Completed:	10-05-2004 145533	Depth (ft):	20
Capacity (gpm):	0		

**EE2966**  
**East**  
**1/2 - 1 Mile**  
**Lower**

**NJ WELLS      NJDEP3001259435**

Database:	Water Well Permit Information	Permit #:	2300018441
Well Use:	Injection	Activity Class:	Well Record
Date Completed:	10-25-2004	Depth (ft):	19
Capacity (gpm):	0		

## GEOCHECK® - PHYSICAL SETTING SOURCE MAP FINDINGS

Map ID  
 Direction  
 Distance  
 Elevation

Database      EDR ID Number

**EE2967**  
**East**  
**1/2 - 1 Mile**  
**Lower**

**NJ WELLS      NJDEP3001259432**

Database:	Water Well Permit Information	Permit #:	2300018443
Well Use:	Injection	Activity Class:	Permit
Date Completed:	10-05-2004 145533	Depth (ft):	20
Capacity (gpm):	0		

**EE2968**  
**East**  
**1/2 - 1 Mile**  
**Lower**

**NJ WELLS      NJDEP3001259429**

Database:	Water Well Permit Information	Permit #:	2300018444
Well Use:	Injection	Activity Class:	Well Record
Date Completed:	10-25-2004	Depth (ft):	20
Capacity (gpm):	0		

**EE2969**  
**East**  
**1/2 - 1 Mile**  
**Lower**

**NJ WELLS      NJDEP3001259428**

Database:	Water Well Permit Information	Permit #:	2300018445
Well Use:	Injection	Activity Class:	Permit
Date Completed:	10-05-2004 145533	Depth (ft):	20
Capacity (gpm):	0		

**EE2970**  
**East**  
**1/2 - 1 Mile**  
**Lower**

**NJ WELLS      NJDEP3001259431**

Database:	Water Well Permit Information	Permit #:	2300018443
Well Use:	Injection	Activity Class:	Well Record
Date Completed:	10-25-2004	Depth (ft):	20
Capacity (gpm):	0		

**EE2971**  
**East**  
**1/2 - 1 Mile**  
**Lower**

**NJ WELLS      NJDEP3001259430**

Database:	Water Well Permit Information	Permit #:	2300018444
Well Use:	Injection	Activity Class:	Permit
Date Completed:	10-05-2004 145533	Depth (ft):	20
Capacity (gpm):	0		

## GEOCHECK® - PHYSICAL SETTING SOURCE MAP FINDINGS

Map ID  
 Direction  
 Distance  
 Elevation

Database      EDR ID Number

**EE2972**  
**East**  
**1/2 - 1 Mile**  
**Lower**

**NJ WELLS      NJDEP3001259381**

Database:	Water Well Permit Information	Permit #:	2300018468
Well Use:	Recovery	Activity Class:	Well Record
Date Completed:	10-20-2004	Depth (ft):	23
Capacity (gpm):	0		

**EE2973**  
**East**  
**1/2 - 1 Mile**  
**Lower**

**NJ WELLS      NJDEP3001259380**

Database:	Water Well Permit Information	Permit #:	2300018469
Well Use:	Recovery	Activity Class:	Permit
Date Completed:	10-05-2004 145533	Depth (ft):	20
Capacity (gpm):	3		

**EE2974**  
**East**  
**1/2 - 1 Mile**  
**Lower**

**NJ WELLS      NJDEP3001259383**

Database:	Water Well Permit Information	Permit #:	2300018467
Well Use:	Recovery	Activity Class:	Well Record
Date Completed:	10-20-2004	Depth (ft):	23
Capacity (gpm):	0		

**EE2975**  
**East**  
**1/2 - 1 Mile**  
**Lower**

**NJ WELLS      NJDEP3001259382**

Database:	Water Well Permit Information	Permit #:	2300018468
Well Use:	Recovery	Activity Class:	Permit
Date Completed:	10-05-2004 145533	Depth (ft):	20
Capacity (gpm):	3		

**EE2976**  
**East**  
**1/2 - 1 Mile**  
**Lower**

**NJ WELLS      NJDEP3001259379**

Database:	Water Well Permit Information	Permit #:	2300018469
Well Use:	Recovery	Activity Class:	Well Record
Date Completed:	10-20-2004	Depth (ft):	23
Capacity (gpm):	0		

## GEOCHECK® - PHYSICAL SETTING SOURCE MAP FINDINGS

Map ID  
 Direction  
 Distance  
 Elevation

Database      EDR ID Number

**EE2977**  
**East**  
**1/2 - 1 Mile**  
**Lower**

**NJ WELLS      NJDEP3001259376**

Database:	Water Well Permit Information	Permit #:	2300018471
Well Use:	Recovery	Activity Class:	Permit
Date Completed:	10-05-2004 145533	Depth (ft):	20
Capacity (gpm):	3		

**EE2978**  
**East**  
**1/2 - 1 Mile**  
**Lower**

**NJ WELLS      NJDEP3001259375**

Database:	Water Well Permit Information	Permit #:	2300018471
Well Use:	Recovery	Activity Class:	Well Record
Date Completed:	10-22-2004	Depth (ft):	17
Capacity (gpm):	0		

**EE2979**  
**East**  
**1/2 - 1 Mile**  
**Lower**

**NJ WELLS      NJDEP3001259378**

Database:	Water Well Permit Information	Permit #:	2300018470
Well Use:	Recovery	Activity Class:	Permit
Date Completed:	10-05-2004 145533	Depth (ft):	20
Capacity (gpm):	3		

**EE2980**  
**East**  
**1/2 - 1 Mile**  
**Lower**

**NJ WELLS      NJDEP3001259377**

Database:	Water Well Permit Information	Permit #:	2300018470
Well Use:	Recovery	Activity Class:	Well Record
Date Completed:	10-20-2004	Depth (ft):	21
Capacity (gpm):	0		

**EE2981**  
**East**  
**1/2 - 1 Mile**  
**Lower**

**NJ WELLS      NJDEP3001259384**

Database:	Water Well Permit Information	Permit #:	2300018467
Well Use:	Recovery	Activity Class:	Permit
Date Completed:	10-05-2004 145533	Depth (ft):	20
Capacity (gpm):	3		

## GEOCHECK® - PHYSICAL SETTING SOURCE MAP FINDINGS

Map ID  
 Direction  
 Distance  
 Elevation

Database      EDR ID Number

**EE2982**  
**East**  
**1/2 - 1 Mile**  
**Lower**

**NJ WELLS      NJDEP3001259391**

Database:	Water Well Permit Information	Permit #:	2300018463
Well Use:	Injection	Activity Class:	Well Record
Date Completed:	05-04-2005	Depth (ft):	20
Capacity (gpm):	0		

**EE2983**  
**East**  
**1/2 - 1 Mile**  
**Lower**

**NJ WELLS      NJDEP3001259390**

Database:	Water Well Permit Information	Permit #:	2300018464
Well Use:	Injection	Activity Class:	Permit
Date Completed:	10-05-2004 145533	Depth (ft):	20
Capacity (gpm):	0		

**EE2984**  
**East**  
**1/2 - 1 Mile**  
**Lower**

**NJ WELLS      NJDEP3001259393**

Database:	Water Well Permit Information	Permit #:	2300018462
Well Use:	Injection	Activity Class:	Well Record
Date Completed:	05-04-2005	Depth (ft):	20
Capacity (gpm):	0		

**EE2985**  
**East**  
**1/2 - 1 Mile**  
**Lower**

**NJ WELLS      NJDEP3001259392**

Database:	Water Well Permit Information	Permit #:	2300018463
Well Use:	Injection	Activity Class:	Permit
Date Completed:	10-05-2004 145533	Depth (ft):	20
Capacity (gpm):	0		

**EE2986**  
**East**  
**1/2 - 1 Mile**  
**Lower**

**NJ WELLS      NJDEP3001259389**

Database:	Water Well Permit Information	Permit #:	2300018464
Well Use:	Injection	Activity Class:	Well Record
Date Completed:	05-05-2005	Depth (ft):	20
Capacity (gpm):	0		

## GEOCHECK® - PHYSICAL SETTING SOURCE MAP FINDINGS

Map ID  
 Direction  
 Distance  
 Elevation

Database      EDR ID Number

**EE2987**  
**East**  
**1/2 - 1 Mile**  
**Lower**

**NJ WELLS      NJDEP3001259386**

Database:	Water Well Permit Information	Permit #:	2300018466
Well Use:	Injection	Activity Class:	Permit
Date Completed:	10-05-2004 145533	Depth (ft):	20
Capacity (gpm):	0		

**EE2988**  
**East**  
**1/2 - 1 Mile**  
**Lower**

**NJ WELLS      NJDEP3001259385**

Database:	Water Well Permit Information	Permit #:	2300018466
Well Use:	Injection	Activity Class:	Well Record
Date Completed:	05-05-2005	Depth (ft):	20
Capacity (gpm):	0		

**EE2989**  
**East**  
**1/2 - 1 Mile**  
**Lower**

**NJ WELLS      NJDEP3001259388**

Database:	Water Well Permit Information	Permit #:	2300018465
Well Use:	Injection	Activity Class:	Permit
Date Completed:	10-05-2004 145533	Depth (ft):	20
Capacity (gpm):	0		

**EE2990**  
**East**  
**1/2 - 1 Mile**  
**Lower**

**NJ WELLS      NJDEP3001259387**

Database:	Water Well Permit Information	Permit #:	2300018465
Well Use:	Injection	Activity Class:	Well Record
Date Completed:	05-05-2005	Depth (ft):	20
Capacity (gpm):	0		

**DW2991**  
**SSW**  
**1/2 - 1 Mile**  
**Lower**

**NJ WELLS      NJDEP3001240302**

Database:	Water Well Permit Information	Permit #:	E201001287
Well Use:	Monitoring	Activity Class:	Well Record
Date Completed:	02-22-2010	Depth (ft):	14
Capacity (gpm):	Not Reported		

## GEOCHECK® - PHYSICAL SETTING SOURCE MAP FINDINGS

Map ID  
 Direction  
 Distance  
 Elevation

Database      EDR ID Number

**EA2992**  
**ESE**  
**1/2 - 1 Mile**  
**Higher**

**NJ WELLS      NJDEP3001233949**

Database:	Water Well Permit Information	Permit #:	E201507951
Well Use:	Monitoring	Activity Class:	Well Record
Date Completed:	07-17-2015	Depth (ft):	19
Capacity (gpm):	Not Reported		

**EA2993**  
**ESE**  
**1/2 - 1 Mile**  
**Higher**

**NJ WELLS      NJDEP3001233950**

Database:	Water Well Permit Information	Permit #:	E201507951
Well Use:	Monitoring	Activity Class:	Decommissioning
Date Completed:	02-02-2016	Depth (ft):	19
Capacity (gpm):	Not Reported		

**EA2994**  
**ESE**  
**1/2 - 1 Mile**  
**Higher**

**NJ WELLS      NJDEP3001233951**

Database:	Water Well Permit Information	Permit #:	E201507951
Well Use:	Monitoring	Activity Class:	Permit
Date Completed:	07-16-2015 124033	Depth (ft):	20
Capacity (gpm):	0		

**EF2995**  
**NNE**  
**1/2 - 1 Mile**  
**Lower**

**NJ WELLS      NJDEP3001262539**

Database:	Water Well Permit Information	Permit #:	2300011996
Well Use:	Gas Vent Extraction	Activity Class:	Well Record
Date Completed:	01-26-1993 083551	Depth (ft):	75
Capacity (gpm):	Not Reported		

**EF2996**  
**NNE**  
**1/2 - 1 Mile**  
**Lower**

**NJ WELLS      NJDEP3001262540**

Database:	Water Well Permit Information	Permit #:	2300011996
Well Use:	Gas Vent Extraction	Activity Class:	Permit
Date Completed:	12-10-1992	Depth (ft):	80
Capacity (gpm):	Not Reported		

## GEOCHECK® - PHYSICAL SETTING SOURCE MAP FINDINGS

Map ID  
 Direction  
 Distance  
 Elevation

Database      EDR ID Number

**EF2997**  
**NNE**  
**1/2 - 1 Mile**  
**Lower**

**NJ WELLS      NJDEP3001262541**

Database:	Water Well Permit Information	Permit #:	2300011995
Well Use:	Gas Vent Extraction	Activity Class:	Well Record
Date Completed:	01-18-1993 083547	Depth (ft):	38
Capacity (gpm):	Not Reported		

**EF2998**  
**NNE**  
**1/2 - 1 Mile**  
**Lower**

**NJ WELLS      NJDEP3001262532**

Database:	Water Well Permit Information	Permit #:	2300012020
Well Use:	Recovery	Activity Class:	Permit
Date Completed:	01-14-1993	Depth (ft):	60
Capacity (gpm):	5		

**EF2999**  
**NNE**  
**1/2 - 1 Mile**  
**Lower**

**NJ WELLS      NJDEP3001262533**

Database:	Water Well Permit Information	Permit #:	2300012019
Well Use:	Recovery	Activity Class:	Well Record
Date Completed:	04-15-1993 083553	Depth (ft):	76
Capacity (gpm):	0		

**EF3000**  
**NNE**  
**1/2 - 1 Mile**  
**Lower**

**NJ WELLS      NJDEP3001262534**

Database:	Water Well Permit Information	Permit #:	2300012019
Well Use:	Recovery	Activity Class:	Permit
Date Completed:	01-14-1993	Depth (ft):	60
Capacity (gpm):	5		

**EF3001**  
**NNE**  
**1/2 - 1 Mile**  
**Lower**

**NJ WELLS      NJDEP3001262545**

Database:	Water Well Permit Information	Permit #:	2300011993
Well Use:	Gas Vent Extraction	Activity Class:	Well Record
Date Completed:	12-21-1992 083542	Depth (ft):	67
Capacity (gpm):	Not Reported		

## GEOCHECK® - PHYSICAL SETTING SOURCE MAP FINDINGS

Map ID  
 Direction  
 Distance  
 Elevation

Database      EDR ID Number

**EF3002**  
**NNE**  
 1/2 - 1 Mile  
 Lower

**NJ WELLS      NJDEP3001262546**

Database:	Water Well Permit Information	Permit #:	2300011993
Well Use:	Gas Vent Extraction	Activity Class:	Permit
Date Completed:	12-10-1992	Depth (ft):	80
Capacity (gpm):	Not Reported		

**EF3003**  
**NNE**  
 1/2 - 1 Mile  
 Lower

**NJ WELLS      NJDEP3001262660**

Database:	Water Well Permit Information	Permit #:	2300011782
Well Use:	Recovery	Activity Class:	Well Record
Date Completed:	07-15-1992 144159	Depth (ft):	49
Capacity (gpm):	Not Reported		

**EF3004**  
**NNE**  
 1/2 - 1 Mile  
 Lower

**NJ WELLS      NJDEP3001262542**

Database:	Water Well Permit Information	Permit #:	2300011995
Well Use:	Gas Vent Extraction	Activity Class:	Permit
Date Completed:	12-10-1992	Depth (ft):	80
Capacity (gpm):	Not Reported		

**EF3005**  
**NNE**  
 1/2 - 1 Mile  
 Lower

**NJ WELLS      NJDEP3001262543**

Database:	Water Well Permit Information	Permit #:	2300011994
Well Use:	Gas Vent Extraction	Activity Class:	Well Record
Date Completed:	01-11-1993 083545	Depth (ft):	35
Capacity (gpm):	Not Reported		

**EF3006**  
**NNE**  
 1/2 - 1 Mile  
 Lower

**NJ WELLS      NJDEP3001262544**

Database:	Water Well Permit Information	Permit #:	2300011994
Well Use:	Gas Vent Extraction	Activity Class:	Permit
Date Completed:	12-10-1992	Depth (ft):	80
Capacity (gpm):	Not Reported		

## GEOCHECK® - PHYSICAL SETTING SOURCE MAP FINDINGS

Map ID  
 Direction  
 Distance  
 Elevation

Database      EDR ID Number

**EF3007**  
**NNE**  
**1/2 - 1 Mile**  
**Lower**

**NJ WELLS      NJDEP3001262531**

Database:	Water Well Permit Information	Permit #:	2300012020
Well Use:	Recovery	Activity Class:	Well Record
Date Completed:	04-12-1993 083556	Depth (ft):	34
Capacity (gpm):	0		

**EF3008**  
**NNE**  
**1/2 - 1 Mile**  
**Lower**

**NJ WELLS      NJDEP3001262522**

Database:	Water Well Permit Information	Permit #:	2300012025
Well Use:	Recovery	Activity Class:	Permit
Date Completed:	01-14-1993	Depth (ft):	60
Capacity (gpm):	5		

**EF3009**  
**NNE**  
**1/2 - 1 Mile**  
**Lower**

**NJ WELLS      NJDEP3001262523**

Database:	Water Well Permit Information	Permit #:	2300012024
Well Use:	Recovery	Activity Class:	Well Record
Date Completed:	05-28-1993 083603	Depth (ft):	60
Capacity (gpm):	Not Reported		

**EF3010**  
**NNE**  
**1/2 - 1 Mile**  
**Lower**

**NJ WELLS      NJDEP3001262524**

Database:	Water Well Permit Information	Permit #:	2300012024
Well Use:	Recovery	Activity Class:	Permit
Date Completed:	01-14-1993	Depth (ft):	60
Capacity (gpm):	5		

**EF3011**  
**NNE**  
**1/2 - 1 Mile**  
**Lower**

**NJ WELLS      NJDEP3001262142**

Database:	Water Well Permit Information	Permit #:	2300012609
Well Use:	Monitoring	Activity Class:	Well Record
Date Completed:	04-06-1994 152928	Depth (ft):	38
Capacity (gpm):	0		

## GEOCHECK® - PHYSICAL SETTING SOURCE MAP FINDINGS

Map ID  
Direction  
Distance  
Elevation

Database      EDR ID Number

**EF3012**  
**NNE**  
**1/2 - 1 Mile**  
**Lower**

**NJ WELLS      NJDEP3001262143**

Database:	Water Well Permit Information	Permit #:	2300012609
Well Use:	Monitoring	Activity Class:	Permit
Date Completed:	04-05-1994	Depth (ft):	40
Capacity (gpm):	Not Reported		

**EF3013**  
**NNE**  
**1/2 - 1 Mile**  
**Lower**

**NJ WELLS      NJDEP3001262521**

Database:	Water Well Permit Information	Permit #:	2300012025
Well Use:	Recovery	Activity Class:	Well Record
Date Completed:	03-04-1993 145736	Depth (ft):	30
Capacity (gpm):	Not Reported		

**EF3014**  
**NNE**  
**1/2 - 1 Mile**  
**Lower**

**NJ WELLS      NJDEP3001262528**

Database:	Water Well Permit Information	Permit #:	2300012022
Well Use:	Recovery	Activity Class:	Permit
Date Completed:	01-14-1993	Depth (ft):	60
Capacity (gpm):	5		

**EF3015**  
**NNE**  
**1/2 - 1 Mile**  
**Lower**

**NJ WELLS      NJDEP3001262529**

Database:	Water Well Permit Information	Permit #:	2300012021
Well Use:	Recovery	Activity Class:	Well Record
Date Completed:	04-18-1993 083558	Depth (ft):	82
Capacity (gpm):	0		

**EF3016**  
**NNE**  
**1/2 - 1 Mile**  
**Lower**

**NJ WELLS      NJDEP3001262530**

Database:	Water Well Permit Information	Permit #:	2300012021
Well Use:	Recovery	Activity Class:	Permit
Date Completed:	01-14-1993	Depth (ft):	60
Capacity (gpm):	5		

## GEOCHECK® - PHYSICAL SETTING SOURCE MAP FINDINGS

Map ID  
Direction  
Distance  
Elevation

Database      EDR ID Number

**EF3017**  
**NNE**  
**1/2 - 1 Mile**  
**Lower**

**NJ WELLS      NJDEP3001262525**

Database:	Water Well Permit Information	Permit #:	2300012023
Well Use:	Recovery	Activity Class:	Well Record
Date Completed:	06-09-1993 083601	Depth (ft):	60
Capacity (gpm):	Not Reported		

**EF3018**  
**NNE**  
**1/2 - 1 Mile**  
**Lower**

**NJ WELLS      NJDEP3001262526**

Database:	Water Well Permit Information	Permit #:	2300012023
Well Use:	Recovery	Activity Class:	Permit
Date Completed:	01-14-1993	Depth (ft):	60
Capacity (gpm):	5		

**EF3019**  
**NNE**  
**1/2 - 1 Mile**  
**Lower**

**NJ WELLS      NJDEP3001262527**

Database:	Water Well Permit Information	Permit #:	2300012022
Well Use:	Recovery	Activity Class:	Well Record
Date Completed:	04-23-1993 145732	Depth (ft):	74
Capacity (gpm):	0		

**EF3020**  
**NNE**  
**1/2 - 1 Mile**  
**Lower**

**NJ WELLS      NJDEP3001262661**

Database:	Water Well Permit Information	Permit #:	2300011782
Well Use:	Recovery	Activity Class:	Permit
Date Completed:	07-14-1992	Depth (ft):	51
Capacity (gpm):	2		

**EF3021**  
**NNE**  
**1/2 - 1 Mile**  
**Lower**

**NJ WELLS      NJDEP3001264270**

Database:	Water Well Permit Information	Permit #:	2300009059
Well Use:	Monitoring	Activity Class:	Permit
Date Completed:	05-17-1988	Depth (ft):	40
Capacity (gpm):	Not Reported		

## GEOCHECK® - PHYSICAL SETTING SOURCE MAP FINDINGS

Map ID  
 Direction  
 Distance  
 Elevation

Database      EDR ID Number

**EF3022**  
**NNE**  
 1/2 - 1 Mile  
 Lower

**NJ WELLS      NJDEP3001264271**

Database:	Water Well Permit Information	Permit #:	2300009058
Well Use:	Monitoring	Activity Class:	Well Record
Date Completed:	05-31-1988 122340	Depth (ft):	45
Capacity (gpm):	Not Reported		

**EF3023**  
**NNE**  
 1/2 - 1 Mile  
 Lower

**NJ WELLS      NJDEP3001264272**

Database:	Water Well Permit Information	Permit #:	2300009058
Well Use:	Monitoring	Activity Class:	Permit
Date Completed:	05-17-1988	Depth (ft):	40
Capacity (gpm):	Not Reported		

**EF3024**  
**NNE**  
 1/2 - 1 Mile  
 Lower

**NJ WELLS      NJDEP3001264267**

Database:	Water Well Permit Information	Permit #:	2300009060
Well Use:	Monitoring	Activity Class:	Well Record
Date Completed:	05-31-1988	Depth (ft):	22
Capacity (gpm):	0		

**EF3025**  
**NNE**  
 1/2 - 1 Mile  
 Lower

**NJ WELLS      NJDEP3001264268**

Database:	Water Well Permit Information	Permit #:	2300009060
Well Use:	Monitoring	Activity Class:	Permit
Date Completed:	05-17-1988	Depth (ft):	300
Capacity (gpm):	Not Reported		

**EF3026**  
**NNE**  
 1/2 - 1 Mile  
 Lower

**NJ WELLS      NJDEP3001264269**

Database:	Water Well Permit Information	Permit #:	2300009059
Well Use:	Monitoring	Activity Class:	Well Record
Date Completed:	05-25-1988	Depth (ft):	29
Capacity (gpm):	0		

## GEOCHECK® - PHYSICAL SETTING SOURCE MAP FINDINGS

Map ID  
 Direction  
 Distance  
 Elevation

Database      EDR ID Number

**EF3027**  
**NNE**  
**1/2 - 1 Mile**  
**Lower**

**NJ WELLS      NJDEP3001264276**

Database:	Water Well Permit Information	Permit #:	2300009056
Well Use:	Monitoring	Activity Class:	Permit
Date Completed:	05-17-1988	Depth (ft):	40
Capacity (gpm):	Not Reported		

**EF3028**  
**NNE**  
**1/2 - 1 Mile**  
**Lower**

**NJ WELLS      NJDEP3001264277**

Database:	Water Well Permit Information	Permit #:	2300009055
Well Use:	Monitoring	Activity Class:	Well Record
Date Completed:	05-24-1988	Depth (ft):	28
Capacity (gpm):	0		

**EF3029**  
**NNE**  
**1/2 - 1 Mile**  
**Lower**

**NJ WELLS      NJDEP3001264278**

Database:	Water Well Permit Information	Permit #:	2300009055
Well Use:	Monitoring	Activity Class:	Permit
Date Completed:	05-17-1988	Depth (ft):	40
Capacity (gpm):	Not Reported		

**EF3030**  
**NNE**  
**1/2 - 1 Mile**  
**Lower**

**NJ WELLS      NJDEP3001264273**

Database:	Water Well Permit Information	Permit #:	2300009057
Well Use:	Monitoring	Activity Class:	Well Record
Date Completed:	06-01-1988	Depth (ft):	23
Capacity (gpm):	0		

**EF3031**  
**NNE**  
**1/2 - 1 Mile**  
**Lower**

**NJ WELLS      NJDEP3001264274**

Database:	Water Well Permit Information	Permit #:	2300009057
Well Use:	Monitoring	Activity Class:	Permit
Date Completed:	05-17-1988	Depth (ft):	40
Capacity (gpm):	Not Reported		

## GEOCHECK® - PHYSICAL SETTING SOURCE MAP FINDINGS

Map ID  
 Direction  
 Distance  
 Elevation

Database      EDR ID Number

**EF3032**  
**NNE**  
**1/2 - 1 Mile**  
**Lower**

**NJ WELLS      NJDEP3001264275**

Database:	Water Well Permit Information	Permit #:	2300009056
Well Use:	Monitoring	Activity Class:	Well Record
Date Completed:	05-26-1988 122335	Depth (ft):	61
Capacity (gpm):	Not Reported		

**EF3033**  
**NNE**  
**1/2 - 1 Mile**  
**Lower**

**NJ WELLS      NJDEP3001264266**

Database:	Water Well Permit Information	Permit #:	2300009061
Well Use:	Monitoring	Activity Class:	Permit
Date Completed:	05-17-1988	Depth (ft):	300
Capacity (gpm):	Not Reported		

**EF3034**  
**NNE**  
**1/2 - 1 Mile**  
**Lower**

**NJ WELLS      NJDEP3001262766**

Database:	Water Well Permit Information	Permit #:	2300011588
Well Use:	Boring/Individual	Activity Class:	Permit
Date Completed:	04-16-1992	Depth (ft):	80
Capacity (gpm):	Not Reported		

**EF3035**  
**NNE**  
**1/2 - 1 Mile**  
**Lower**

**NJ WELLS      NJDEP3001262917**

Database:	Water Well Permit Information	Permit #:	2300011272
Well Use:	Monitoring	Activity Class:	Well Record
Date Completed:	11-14-1991 141313	Depth (ft):	45
Capacity (gpm):	Not Reported		

**EF3036**  
**NNE**  
**1/2 - 1 Mile**  
**Lower**

**NJ WELLS      NJDEP3001262918**

Database:	Water Well Permit Information	Permit #:	2300011272
Well Use:	Monitoring	Activity Class:	Decommissioning
Date Completed:	10-11-2017	Depth (ft):	45
Capacity (gpm):	Not Reported		

## GEOCHECK® - PHYSICAL SETTING SOURCE MAP FINDINGS

Map ID  
Direction  
Distance  
Elevation

Database      EDR ID Number

**EF3037**  
**NNE**  
**1/2 - 1 Mile**  
**Lower**

**NJ WELLS      NJDEP3001262680**

Database:	Water Well Permit Information	Permit #:	2300011761
Well Use:	Recovery	Activity Class:	Well Record
Date Completed:	07-10-1992 144003	Depth (ft):	54
Capacity (gpm):	0		

**EF3038**  
**NNE**  
**1/2 - 1 Mile**  
**Lower**

**NJ WELLS      NJDEP3001262681**

Database:	Water Well Permit Information	Permit #:	2300011761
Well Use:	Recovery	Activity Class:	Permit
Date Completed:	07-02-1992	Depth (ft):	52
Capacity (gpm):	5		

**EF3039**  
**NNE**  
**1/2 - 1 Mile**  
**Lower**

**NJ WELLS      NJDEP3001262765**

Database:	Water Well Permit Information	Permit #:	2300011588
Well Use:	Boring/Individual	Activity Class:	Well Record
Date Completed:	08-11-1992 143020	Depth (ft):	Not Reported
Capacity (gpm):	Not Reported		

**EF3040**  
**NNE**  
**1/2 - 1 Mile**  
**Lower**

**NJ WELLS      NJDEP3001264003**

Database:	Water Well Permit Information	Permit #:	2300009436
Well Use:	Monitoring	Activity Class:	Well Record
Date Completed:	03-15-1989 123850	Depth (ft):	265
Capacity (gpm):	Not Reported		

**EF3041**  
**NNE**  
**1/2 - 1 Mile**  
**Lower**

**NJ WELLS      NJDEP3001264004**

Database:	Water Well Permit Information	Permit #:	2300009436
Well Use:	Monitoring	Activity Class:	Permit
Date Completed:	02-16-1989	Depth (ft):	280
Capacity (gpm):	Not Reported		

## GEOCHECK® - PHYSICAL SETTING SOURCE MAP FINDINGS

Map ID  
Direction  
Distance  
Elevation

Database      EDR ID Number

**EF3042**  
**NNE**  
**1/2 - 1 Mile**  
**Lower**

**NJ WELLS      NJDEP3001264265**

Database:	Water Well Permit Information	Permit #:	2300009061
Well Use:	Monitoring	Activity Class:	Well Record
Date Completed:	05-27-1988	Depth (ft):	25
Capacity (gpm):	0		

**EF3043**  
**NNE**  
**1/2 - 1 Mile**  
**Lower**

**NJ WELLS      NJDEP3001262919**

Database:	Water Well Permit Information	Permit #:	2300011272
Well Use:	Monitoring	Activity Class:	Permit
Date Completed:	11-12-1991	Depth (ft):	40
Capacity (gpm):	Not Reported		

**EF3044**  
**NNE**  
**1/2 - 1 Mile**  
**Lower**

**NJ WELLS      NJDEP3001262920**

Database:	Water Well Permit Information	Permit #:	2300011271
Well Use:	Monitoring	Activity Class:	Well Record
Date Completed:	11-13-1991 141311	Depth (ft):	40
Capacity (gpm):	Not Reported		

**EF3045**  
**NNE**  
**1/2 - 1 Mile**  
**Lower**

**NJ WELLS      NJDEP3001262921**

Database:	Water Well Permit Information	Permit #:	2300011271
Well Use:	Monitoring	Activity Class:	Permit
Date Completed:	11-12-1991	Depth (ft):	40
Capacity (gpm):	Not Reported		

**ED3046**  
**WNW**  
**1/2 - 1 Mile**  
**Higher**

**NJ WELLS      NJDEP3000105628**

Database:	Water Well Permit Information	Permit #:	P200802566
Well Use:	Monitoring	Activity Class:	Well Record
Date Completed:	11-20-2008	Depth (ft):	92
Capacity (gpm):	0		

## GEOCHECK® - PHYSICAL SETTING SOURCE MAP FINDINGS

Map ID  
Direction  
Distance  
Elevation

Database      EDR ID Number

**EG3047**  
**South**  
**1/2 - 1 Mile**  
**Lower**

**NJ WELLS      NJDEP3001257165**

Database:	Water Well Permit Information	Permit #:	2600005605
Well Use:	Industrial	Activity Class:	Well Record
Date Completed:	05-11-1982	Depth (ft):	650
Capacity (gpm):	0		

**EG3048**  
**South**  
**1/2 - 1 Mile**  
**Lower**

**NJ WELLS      NJDEP3001258119**

Database:	Water Well Permit Information	Permit #:	2600001279
Well Use:	Industrial	Activity Class:	Well Record
Date Completed:	09-14-1955	Depth (ft):	155
Capacity (gpm):	56		

**ED3049**  
**WNW**  
**1/2 - 1 Mile**  
**Higher**

**NJ WELLS      NJDEP3001230795**

Database:	Water Well Permit Information	Permit #:	E201808377
Well Use:	Monitoring	Activity Class:	Permit
Date Completed:	08-15-2018 155048	Depth (ft):	50
Capacity (gpm):	0		

**DQ3050**  
**NW**  
**1/2 - 1 Mile**  
**Higher**

**NJ WELLS      NJDEP3001238389**

Database:	Water Well Permit Information	Permit #:	E201205044
Well Use:	Monitoring	Activity Class:	Well Record
Date Completed:	05-05-2012	Depth (ft):	19
Capacity (gpm):	Not Reported		

**DQ3051**  
**NW**  
**1/2 - 1 Mile**  
**Higher**

**NJ WELLS      NJDEP3001238390**

Database:	Water Well Permit Information	Permit #:	E201205044
Well Use:	Monitoring	Activity Class:	Permit
Date Completed:	04-05-2012 151952	Depth (ft):	30
Capacity (gpm):	0		

## GEOCHECK® - PHYSICAL SETTING SOURCE MAP FINDINGS

Map ID  
Direction  
Distance  
Elevation

Database      EDR ID Number

**DQ3052**  
**NW**  
**1/2 - 1 Mile**  
**Higher**

**NJ WELLS      NJDEP3001238387**

Database:	Water Well Permit Information	Permit #:	E201205047
Well Use:	Monitoring	Activity Class:	Well Record
Date Completed:	05-04-2012	Depth (ft):	33
Capacity (gpm):	Not Reported		

**DQ3053**  
**NW**  
**1/2 - 1 Mile**  
**Higher**

**NJ WELLS      NJDEP3001238388**

Database:	Water Well Permit Information	Permit #:	E201205047
Well Use:	Monitoring	Activity Class:	Permit
Date Completed:	04-05-2012 151952	Depth (ft):	50
Capacity (gpm):	0		

**EH3054**  
**SSW**  
**1/2 - 1 Mile**  
**Lower**

**NJ WELLS      NJMONS100012364**

Database:	STORET Water Quality Monitoring Stations		
Organization:	NJDEP Americorps Program	Monitoring Location:	NJDEP_AMERICORPS-WA0274A
Location Name:	Passaic River Tributary at W Broadway		
Location Type:	River/Stream	HUC:	02030103

**EH3055**  
**SSW**  
**1/2 - 1 Mile**  
**Lower**

**NJ WELLS      NJMONS100021653**

Database:	STORET Water Quality Monitoring Stations		
Organization:	New Jersey Harbor Dischargers Group	Monitoring Location:	NJHDG-2
Location Name:	Passaic River at Northwest St	Location Type:	River/Stream
HUC:	02030103		

**DX3056**  
**ENE**  
**1/2 - 1 Mile**  
**Lower**

**NJ WELLS      NJDEP3001262352**

Database:	Water Well Permit Information	Permit #:	2300012342
Well Use:	Monitoring	Activity Class:	Decommissioning
Date Completed:	10-24-2012	Depth (ft):	88
Capacity (gpm):	Not Reported		

## GEOCHECK® - PHYSICAL SETTING SOURCE MAP FINDINGS

Map ID  
 Direction  
 Distance  
 Elevation

Database      EDR ID Number

**DX3057**  
**ENE**  
**1/2 - 1 Mile**  
**Lower**

**NJ WELLS      NJDEP3001262343**

Database:	Water Well Permit Information	Permit #:	2300012345
Well Use:	Monitoring	Activity Class:	Decommissioning
Date Completed:	10-24-2012	Depth (ft):	26
Capacity (gpm):	Not Reported		

**EH3058**  
**SSW**  
**1/2 - 1 Mile**  
**Lower**

**NJ WELLS      NJMONS100012365**

Database:	STORET Water Quality Monitoring Stations		
Organization:	NJDEP Americorps Program	Monitoring Location:	NJDEP_AMERICORPS-WA0274B
Location Name:	Passaic River at West Broadway Downstream		
Location Type:	River/Stream	HUC:	02030103

**EI3059**  
**NW**  
**1/2 - 1 Mile**  
**Higher**

**NJ WELLS      NJDEP3001238393**

Database:	Water Well Permit Information	Permit #:	E201205034
Well Use:	Monitoring	Activity Class:	Well Record
Date Completed:	05-07-2012	Depth (ft):	20
Capacity (gpm):	Not Reported		

**EI3060**  
**NW**  
**1/2 - 1 Mile**  
**Higher**

**NJ WELLS      NJDEP3001238394**

Database:	Water Well Permit Information	Permit #:	E201205034
Well Use:	Monitoring	Activity Class:	Permit
Date Completed:	04-05-2012 150633	Depth (ft):	30
Capacity (gpm):	0		

**EI3061**  
**NW**  
**1/2 - 1 Mile**  
**Higher**

**NJ WELLS      NJDEP3001238391**

Database:	Water Well Permit Information	Permit #:	E201205038
Well Use:	Monitoring	Activity Class:	Well Record
Date Completed:	05-06-2012	Depth (ft):	35
Capacity (gpm):	Not Reported		

## GEOCHECK® - PHYSICAL SETTING SOURCE MAP FINDINGS

Map ID  
Direction  
Distance  
Elevation

Database      EDR ID Number

**EI3062**  
**NW**  
**1/2 - 1 Mile**  
**Higher**

**NJ WELLS      NJDEP3001238392**

Database:	Water Well Permit Information	Permit #:	E201205038
Well Use:	Monitoring	Activity Class:	Permit
Date Completed:	04-05-2012 150633	Depth (ft):	50
Capacity (gpm):	0		

**DQ3063**  
**NW**  
**1/2 - 1 Mile**  
**Higher**

**NJ WELLS      NJDEP3001231838**

Database:	Water Well Permit Information	Permit #:	E201702252
Well Use:	Monitoring	Activity Class:	Well Record
Date Completed:	03-16-2017	Depth (ft):	29
Capacity (gpm):	Not Reported		

**DQ3064**  
**NW**  
**1/2 - 1 Mile**  
**Higher**

**NJ WELLS      NJDEP3001231839**

Database:	Water Well Permit Information	Permit #:	E201702252
Well Use:	Monitoring	Activity Class:	Permit
Date Completed:	02-28-2017 153151	Depth (ft):	33
Capacity (gpm):	0		

**DZ3065**  
**WNW**  
**1/2 - 1 Mile**  
**Higher**

**NJ WELLS      NJDEP3001230800**

Database:	Water Well Permit Information	Permit #:	E201808365
Well Use:	Monitoring	Activity Class:	Permit
Date Completed:	08-15-2018 140150	Depth (ft):	50
Capacity (gpm):	0		

**DW3066**  
**SSW**  
**1/2 - 1 Mile**  
**Lower**

**NJ WELLS      NJDEP3001240296**

Database:	Water Well Permit Information	Permit #:	E201001290
Well Use:	Monitoring	Activity Class:	Well Record
Date Completed:	02-22-2010	Depth (ft):	14
Capacity (gpm):	Not Reported		

## GEOCHECK® - PHYSICAL SETTING SOURCE MAP FINDINGS

Map ID  
 Direction  
 Distance  
 Elevation

Database      EDR ID Number

**DZ3067**  
**WNW**  
**1/2 - 1 Mile**  
**Higher**

**NJ WELLS      NJDEP3001238332**

Database:	Water Well Permit Information	Permit #:	E201205398
Well Use:	Monitoring	Activity Class:	Well Record
Date Completed:	04-26-2012	Depth (ft):	56
Capacity (gpm):	Not Reported		

**DZ3068**  
**WNW**  
**1/2 - 1 Mile**  
**Higher**

**NJ WELLS      NJDEP3001238333**

Database:	Water Well Permit Information	Permit #:	E201205398
Well Use:	Monitoring	Activity Class:	Permit
Date Completed:	04-12-2012 104112	Depth (ft):	50
Capacity (gpm):	0		

**DZ3069**  
**WNW**  
**1/2 - 1 Mile**  
**Higher**

**NJ WELLS      NJDEP3001238334**

Database:	Water Well Permit Information	Permit #:	E201205397
Well Use:	Monitoring	Activity Class:	Well Record
Date Completed:	04-27-2012	Depth (ft):	34
Capacity (gpm):	Not Reported		

**DZ3070**  
**WNW**  
**1/2 - 1 Mile**  
**Higher**

**NJ WELLS      NJDEP3001238335**

Database:	Water Well Permit Information	Permit #:	E201205397
Well Use:	Monitoring	Activity Class:	Permit
Date Completed:	04-12-2012 104112	Depth (ft):	30
Capacity (gpm):	0		

**EJ3071**  
**NNW**  
**1/2 - 1 Mile**  
**Higher**

**NJ WELLS      NJDEP3001231997**

Database:	Water Well Permit Information	Permit #:	E201615235
Well Use:	Monitoring	Activity Class:	Well Record
Date Completed:	01-18-2017	Depth (ft):	184
Capacity (gpm):	Not Reported		

## GEOCHECK® - PHYSICAL SETTING SOURCE MAP FINDINGS

Map ID  
Direction  
Distance  
Elevation

Database      EDR ID Number

**EK3072**  
**NW**  
**1/2 - 1 Mile**  
**Higher**

**NJ WELLS      NJDEP3001238362**

Database:	Water Well Permit Information	Permit #:	E201205204
Well Use:	Monitoring	Activity Class:	Well Record
Date Completed:	04-10-2012	Depth (ft):	21
Capacity (gpm):	Not Reported		

**EK3073**  
**NW**  
**1/2 - 1 Mile**  
**Higher**

**NJ WELLS      NJDEP3001238363**

Database:	Water Well Permit Information	Permit #:	E201205204
Well Use:	Monitoring	Activity Class:	Permit
Date Completed:	04-11-2012 091715	Depth (ft):	30
Capacity (gpm):	0		

**EK3074**  
**NW**  
**1/2 - 1 Mile**  
**Higher**

**NJ WELLS      NJDEP3001238360**

Database:	Water Well Permit Information	Permit #:	E201205206
Well Use:	Monitoring	Activity Class:	Well Record
Date Completed:	04-11-2012	Depth (ft):	47
Capacity (gpm):	Not Reported		

**EK3075**  
**NW**  
**1/2 - 1 Mile**  
**Higher**

**NJ WELLS      NJDEP3001238361**

Database:	Water Well Permit Information	Permit #:	E201205206
Well Use:	Monitoring	Activity Class:	Permit
Date Completed:	04-11-2012 091715	Depth (ft):	50
Capacity (gpm):	0		

**DZ3076**  
**WNW**  
**1/2 - 1 Mile**  
**Higher**

**NJ WELLS      NJDEP3001241221**

Database:	Water Well Permit Information	Permit #:	P200902595
Well Use:	Monitoring	Activity Class:	Permit
Date Completed:	03-13-2009 145226	Depth (ft):	35
Capacity (gpm):	0		

## GEOCHECK® - PHYSICAL SETTING SOURCE MAP FINDINGS

Map ID  
Direction  
Distance  
Elevation

Database      EDR ID Number

**EL3077**  
**SSW**  
**1/2 - 1 Mile**  
**Lower**

**NJ WELLS      NJDEP3001240303**

Database:	Water Well Permit Information	Permit #:	E201001287
Well Use:	Monitoring	Activity Class:	Permit
Date Completed:	02-17-2010 140311	Depth (ft):	25
Capacity (gpm):	0		

**DZ3078**  
**WNW**  
**1/2 - 1 Mile**  
**Higher**

**NJ WELLS      NJDEP3001241219**

Database:	Water Well Permit Information	Permit #:	P200902595
Well Use:	Monitoring	Activity Class:	Well Record
Date Completed:	10-09-2009	Depth (ft):	35
Capacity (gpm):	0		

**DZ3079**  
**WNW**  
**1/2 - 1 Mile**  
**Higher**

**NJ WELLS      NJDEP3001241220**

Database:	Water Well Permit Information	Permit #:	P200902595
Well Use:	Monitoring	Activity Class:	Decommissioning
Date Completed:	05-16-2018	Depth (ft):	35
Capacity (gpm):	Not Reported		

**EJ3080**  
**NNW**  
**1/2 - 1 Mile**  
**Higher**

**NJ WELLS      NJDEP3001231998**

Database:	Water Well Permit Information	Permit #:	E201615235
Well Use:	Monitoring	Activity Class:	Permit
Date Completed:	12-27-2016 145840	Depth (ft):	50
Capacity (gpm):	0		

**EH3081**  
**SSW**  
**1/2 - 1 Mile**  
**Lower**

**NJ WELLS      NJMONS100012366**

Database:	STORET Water Quality Monitoring Stations		
Organization:	NJDEP Americorps Program	Monitoring Location:	NJDEP_AMERICORPS-WA0274C
Location Name:	Passaic River at West Broadway Upstream		
Location Type:	River/Stream	HUC:	02030103

## GEOCHECK® - PHYSICAL SETTING SOURCE MAP FINDINGS

Map ID  
Direction  
Distance  
Elevation

Database      EDR ID Number

**EM3082**  
**ESE**  
**1/2 - 1 Mile**  
**Higher**

**NJ WELLS      NJDEP3001253035**

Database:	Water Well Permit Information	Permit #:	2600028217
Well Use:	Boring/Individual	Activity Class:	Permit
Date Completed:	01-15-1992	Depth (ft):	75
Capacity (gpm):	Not Reported		

**EM3083**  
**ESE**  
**1/2 - 1 Mile**  
**Higher**

**NJ WELLS      NJDEP3001253037**

Database:	Water Well Permit Information	Permit #:	2600028216
Well Use:	Monitoring	Activity Class:	Permit
Date Completed:	01-15-1992	Depth (ft):	30
Capacity (gpm):	Not Reported		

**EM3084**  
**ESE**  
**1/2 - 1 Mile**  
**Higher**

**NJ WELLS      NJDEP3001252679**

Database:	Water Well Permit Information	Permit #:	2600029887
Well Use:	Monitoring	Activity Class:	Permit
Date Completed:	06-23-1992	Depth (ft):	40
Capacity (gpm):	Not Reported		

**EM3085**  
**ESE**  
**1/2 - 1 Mile**  
**Higher**

**NJ WELLS      NJDEP3001252196**

Database:	Water Well Permit Information	Permit #:	2600031738
Well Use:	Monitoring	Activity Class:	Permit
Date Completed:	11-24-1992	Depth (ft):	20
Capacity (gpm):	Not Reported		

**EM3086**  
**ESE**  
**1/2 - 1 Mile**  
**Higher**

**NJ WELLS      NJDEP3001252197**

Database:	Water Well Permit Information	Permit #:	2600031737
Well Use:	Monitoring	Activity Class:	Permit
Date Completed:	11-24-1992	Depth (ft):	20
Capacity (gpm):	Not Reported		

## GEOCHECK® - PHYSICAL SETTING SOURCE MAP FINDINGS

Map ID  
Direction  
Distance  
Elevation

Database      EDR ID Number

**EM3087**  
**ESE**  
**1/2 - 1 Mile**  
**Higher**

**NJ WELLS      NJDEP3001253329**

Database:	Water Well Permit Information	Permit #:	2600026870
Well Use:	Monitoring	Activity Class:	Permit
Date Completed:	09-24-1991	Depth (ft):	25
Capacity (gpm):	Not Reported		

**EM3088**  
**ESE**  
**1/2 - 1 Mile**  
**Higher**

**NJ WELLS      NJDEP3001255364**

Database:	Water Well Permit Information	Permit #:	2600016582
Well Use:	Monitoring	Activity Class:	Permit
Date Completed:	06-08-1989	Depth (ft):	22
Capacity (gpm):	Not Reported		

**EM3089**  
**ESE**  
**1/2 - 1 Mile**  
**Higher**

**NJ WELLS      NJDEP3001253043**

Database:	Water Well Permit Information	Permit #:	2600028213
Well Use:	Monitoring	Activity Class:	Permit
Date Completed:	01-15-1992	Depth (ft):	30
Capacity (gpm):	Not Reported		

**EM3090**  
**ESE**  
**1/2 - 1 Mile**  
**Higher**

**NJ WELLS      NJDEP3001253039**

Database:	Water Well Permit Information	Permit #:	2600028215
Well Use:	Monitoring	Activity Class:	Permit
Date Completed:	01-15-1992	Depth (ft):	30
Capacity (gpm):	Not Reported		

**EM3091**  
**ESE**  
**1/2 - 1 Mile**  
**Higher**

**NJ WELLS      NJDEP3001253041**

Database:	Water Well Permit Information	Permit #:	2600028214
Well Use:	Monitoring	Activity Class:	Permit
Date Completed:	01-15-1992	Depth (ft):	30
Capacity (gpm):	Not Reported		

## GEOCHECK® - PHYSICAL SETTING SOURCE MAP FINDINGS

Map ID  
 Direction  
 Distance  
 Elevation

Database      EDR ID Number

**ED3092**  
**WNW**  
**1/2 - 1 Mile**  
**Higher**

**NJ WELLS      NJDEP3001232713**

Database:	Water Well Permit Information	Permit #:	E201605025
Well Use:	Monitoring	Activity Class:	Well Record
Date Completed:	04-30-2016	Depth (ft):	18
Capacity (gpm):	Not Reported		

**ED3093**  
**WNW**  
**1/2 - 1 Mile**  
**Higher**

**NJ WELLS      NJDEP3001232714**

Database:	Water Well Permit Information	Permit #:	E201605025
Well Use:	Monitoring	Activity Class:	Permit
Date Completed:	04-29-2016 114853	Depth (ft):	18
Capacity (gpm):	0		

**EN3094**  
**NE**  
**1/2 - 1 Mile**  
**Lower**

**NJ WELLS      NJDEP3001263048**

Database:	Water Well Permit Information	Permit #:	2300011100
Well Use:	Monitoring	Activity Class:	Decommissioning
Date Completed:	10-24-2012	Depth (ft):	47
Capacity (gpm):	Not Reported		

**EO3095**  
**West**  
**1/2 - 1 Mile**  
**Higher**

**NJ WELLS      NJDEP3001230789**

Database:	Water Well Permit Information	Permit #:	E201808699
Well Use:	Monitoring	Activity Class:	Well Record
Date Completed:	10-01-2018	Depth (ft):	15
Capacity (gpm):	Not Reported		

**EO3096**  
**West**  
**1/2 - 1 Mile**  
**Higher**

**NJ WELLS      NJDEP3001230790**

Database:	Water Well Permit Information	Permit #:	E201808699
Well Use:	Monitoring	Activity Class:	Permit
Date Completed:	08-24-2018 094206	Depth (ft):	25
Capacity (gpm):	0		

## GEOCHECK® - PHYSICAL SETTING SOURCE MAP FINDINGS

Map ID  
 Direction  
 Distance  
 Elevation

Database      EDR ID Number

**EG3097**  
**South**  
**1/2 - 1 Mile**  
**Lower**

**NJ WELLS      NJDEP3001243631**

Database:	Water Well Permit Information	Permit #:	2600083894
Well Use:	Monitoring	Activity Class:	Permit
Date Completed:	06-15-2007 094400	Depth (ft):	20
Capacity (gpm):	0		

**EG3098**  
**South**  
**1/2 - 1 Mile**  
**Lower**

**NJ WELLS      NJDEP3001243632**

Database:	Water Well Permit Information	Permit #:	2600083893
Well Use:	Monitoring	Activity Class:	Well Record
Date Completed:	01-31-2008	Depth (ft):	10
Capacity (gpm):	0		

**EG3099**  
**South**  
**1/2 - 1 Mile**  
**Lower**

**NJ WELLS      NJDEP3001243630**

Database:	Water Well Permit Information	Permit #:	2600083894
Well Use:	Monitoring	Activity Class:	Well Record
Date Completed:	01-31-2008	Depth (ft):	10
Capacity (gpm):	0		

**EG3100**  
**South**  
**1/2 - 1 Mile**  
**Lower**

**NJ WELLS      NJDEP3001243245**

Database:	Water Well Permit Information	Permit #:	2600086364
Well Use:	Monitoring	Activity Class:	Well Record
Date Completed:	01-31-2008	Depth (ft):	10
Capacity (gpm):	0		

**EG3101**  
**South**  
**1/2 - 1 Mile**  
**Lower**

**NJ WELLS      NJDEP3001243246**

Database:	Water Well Permit Information	Permit #:	2600086364
Well Use:	Monitoring	Activity Class:	Permit
Date Completed:	01-31-2008 100053	Depth (ft):	20
Capacity (gpm):	0		

## GEOCHECK® - PHYSICAL SETTING SOURCE MAP FINDINGS

Map ID  
 Direction  
 Distance  
 Elevation

Database      EDR ID Number

**EG3102**  
**South**  
**1/2 - 1 Mile**  
**Lower**

**NJ WELLS      NJDEP3001243636**

Database:	Water Well Permit Information	Permit #:	2600083891
Well Use:	Monitoring	Activity Class:	Well Record
Date Completed:	01-31-2008	Depth (ft):	10
Capacity (gpm):	0		

**EG3103**  
**South**  
**1/2 - 1 Mile**  
**Lower**

**NJ WELLS      NJDEP3001243638**

Database:	Water Well Permit Information	Permit #:	2600083891
Well Use:	Monitoring	Activity Class:	Permit
Date Completed:	06-15-2007 094400	Depth (ft):	20
Capacity (gpm):	0		

**EG3104**  
**South**  
**1/2 - 1 Mile**  
**Lower**

**NJ WELLS      NJDEP3001243635**

Database:	Water Well Permit Information	Permit #:	2600083892
Well Use:	Monitoring	Activity Class:	Permit
Date Completed:	06-15-2007 094400	Depth (ft):	20
Capacity (gpm):	0		

**EG3105**  
**South**  
**1/2 - 1 Mile**  
**Lower**

**NJ WELLS      NJDEP3001243633**

Database:	Water Well Permit Information	Permit #:	2600083893
Well Use:	Monitoring	Activity Class:	Permit
Date Completed:	06-15-2007 094400	Depth (ft):	20
Capacity (gpm):	0		

**EG3106**  
**South**  
**1/2 - 1 Mile**  
**Lower**

**NJ WELLS      NJDEP3001243634**

Database:	Water Well Permit Information	Permit #:	2600083892
Well Use:	Monitoring	Activity Class:	Well Record
Date Completed:	02-01-2008	Depth (ft):	10
Capacity (gpm):	0		

# GEOCHECK® - PHYSICAL SETTING SOURCE MAP FINDINGS

Map ID  
Direction  
Distance  
Elevation

Database      EDR ID Number

**EP3107**  
**ESE**  
**1/2 - 1 Mile**  
**Higher**

**NJ WELLS      NJDEP3001232342**

Database:	Water Well Permit Information	Permit #:	E201610541
Well Use:	Monitoring	Activity Class:	Well Record
Date Completed:	09-06-2016	Depth (ft):	25
Capacity (gpm):	Not Reported		

**EP3108**  
**ESE**  
**1/2 - 1 Mile**  
**Higher**

**NJ WELLS      NJDEP3001232343**

Database:	Water Well Permit Information	Permit #:	E201610541
Well Use:	Monitoring	Activity Class:	Permit
Date Completed:	08-30-2016 133903	Depth (ft):	20
Capacity (gpm):	0		

**3109**  
**NNE**  
**1/2 - 1 Mile**  
**Lower**

**NJ WELLS      NJ400000000339**

Database:	New Jersey Public-Community Water-Supply Wells		
FID:	338	Well ID:	WSWL0000064390
WHPA File:	w2305139.e00	Well Permit:	2300005139
PWS ID:	1604001	Owner:	Hawthorne Borough
System:	Water Department	Well Name:	Maitland Ave Well
Completion Date:	10/10/1967	Total Depth:	400
Finished Depth:	400	Surface Elevation:	55
Smallest Casing Diameter:	10	Depth to Well Screen Top:	60
Depth to Well Screen Bottom:	400	Screen Diameter:	10
Static Water Level:	31	Driller:	Rinbrand Well Drilling Co
Drill Method:	Cable Tool		
Geologic Formation:	Passaic Formation - conglomeratic sandstone		
Aquifer Name:	Brunswick aquifer	Confinement Status:	Unconfined
Pump Rate:	200	Watershed:	Lower Passaic and Saddle
Geologic Log:	No	Lithologic Log:	Yes
Site id:	NJ400000000339		

**DX3110**  
**ENE**  
**1/2 - 1 Mile**  
**Lower**

**NJ WELLS      NJ4000000001681**

Database:	New Jersey Public-Community Water-Supply Wells		
FID:	1680	Well ID:	WSWL0000069834
WHPA File:	w4300069.e00	Well Permit:	4300000069
PWS ID:	1604001	Owner:	Hawthorne Borough
System:	Water Department	Well Name:	South Wagaraw Well 15
Completion Date:	Not Reported	Total Depth:	0
Finished Depth:	300	Surface Elevation:	35

## GEOCHECK® - PHYSICAL SETTING SOURCE MAP FINDINGS

Smallest Casing Diameter:	0	Depth to Well Screen Top:	0
Depth to Well Screen Bottom:	0	Screen Diameter:	10
Static Water Level:	0	Driller:	Not Reported
Drill Method:	Not Reported		
Geologic Formation:	Passaic Formation - conglomeratic sandstone		
Aquifer Name:	Brunswick aquifer	Confinement Status:	Unconfined
Pump Rate:	400	Watershed:	Lower Passaic and Saddle
Geologic Log:	No	Lithologic Log:	No
Site id:	NJ4000000001681		

**EQ3111**  
**NW**  
**1/2 - 1 Mile**  
**Higher**

**NJ WELLS      NJDEP3001239013**

Database:	Water Well Permit Information	Permit #:	E201109873
Well Use:	Monitoring	Activity Class:	Permit
Date Completed:	06-22-2011 083916	Depth (ft):	15
Capacity (gpm):	0		

**EN3112**  
**NE**  
**1/2 - 1 Mile**  
**Lower**

**NJ WELLS      NJDEP3001263045**

Database:	Water Well Permit Information	Permit #:	2300011101
Well Use:	Monitoring	Activity Class:	Decommissioning
Date Completed:	10-24-2012	Depth (ft):	50
Capacity (gpm):	Not Reported		

**EQ3113**  
**NW**  
**1/2 - 1 Mile**  
**Higher**

**NJ WELLS      NJDEP3001239012**

Database:	Water Well Permit Information	Permit #:	E201109873
Well Use:	Monitoring	Activity Class:	Well Record
Date Completed:	06-27-2011	Depth (ft):	12
Capacity (gpm):	Not Reported		

**ED3114**  
**WNW**  
**1/2 - 1 Mile**  
**Higher**

**NJ WELLS      NJDEP3001232711**

Database:	Water Well Permit Information	Permit #:	E201605026
Well Use:	Monitoring	Activity Class:	Well Record
Date Completed:	04-30-2016	Depth (ft):	18
Capacity (gpm):	Not Reported		

## GEOCHECK® - PHYSICAL SETTING SOURCE MAP FINDINGS

Map ID  
 Direction  
 Distance  
 Elevation

Database      EDR ID Number

**ED3115**  
**WNW**  
**1/2 - 1 Mile**  
**Higher**

**NJ WELLS      NJDEP3001232712**

Database:	Water Well Permit Information	Permit #:	E201605026
Well Use:	Monitoring	Activity Class:	Permit
Date Completed:	04-29-2016 114853	Depth (ft):	18
Capacity (gpm):	0		

**DZ3116**  
**WNW**  
**1/2 - 1 Mile**  
**Higher**

**NJ WELLS      NJDEP3001261816**

Database:	Water Well Permit Information	Permit #:	2300013239
Well Use:	Monitoring	Activity Class:	Decommissioning
Date Completed:	05-16-2018	Depth (ft):	32
Capacity (gpm):	Not Reported		

**DZ3117**  
**WNW**  
**1/2 - 1 Mile**  
**Higher**

**NJ WELLS      NJDEP3001264260**

Database:	Water Well Permit Information	Permit #:	2300009068
Well Use:	Monitoring	Activity Class:	Decommissioning
Date Completed:	05-16-2018	Depth (ft):	30
Capacity (gpm):	Not Reported		

**EP3118**  
**ESE**  
**1/2 - 1 Mile**  
**Higher**

**NJ WELLS      NJDEP3001232340**

Database:	Water Well Permit Information	Permit #:	E201610542
Well Use:	Monitoring	Activity Class:	Well Record
Date Completed:	09-01-2016	Depth (ft):	22
Capacity (gpm):	Not Reported		

**EP3119**  
**ESE**  
**1/2 - 1 Mile**  
**Higher**

**NJ WELLS      NJDEP3001232341**

Database:	Water Well Permit Information	Permit #:	E201610542
Well Use:	Monitoring	Activity Class:	Permit
Date Completed:	08-30-2016 133903	Depth (ft):	20
Capacity (gpm):	0		

## GEOCHECK® - PHYSICAL SETTING SOURCE MAP FINDINGS

Map ID  
Direction  
Distance  
Elevation

Database      EDR ID Number

**ED3120**  
**WNW**  
**1/2 - 1 Mile**  
**Higher**

**NJ WELLS      NJDEP3001232715**

Database:	Water Well Permit Information	Permit #:	E201605024
Well Use:	Monitoring	Activity Class:	Well Record
Date Completed:	04-30-2016	Depth (ft):	18
Capacity (gpm):	Not Reported		

**ED3121**  
**WNW**  
**1/2 - 1 Mile**  
**Higher**

**NJ WELLS      NJDEP3001232716**

Database:	Water Well Permit Information	Permit #:	E201605024
Well Use:	Monitoring	Activity Class:	Permit
Date Completed:	04-29-2016 114853	Depth (ft):	18
Capacity (gpm):	0		

**ER3122**  
**WNW**  
**1/2 - 1 Mile**  
**Higher**

**NJ WELLS      NJDEP3001230799**

Database:	Water Well Permit Information	Permit #:	E201808367
Well Use:	Monitoring	Activity Class:	Permit
Date Completed:	08-15-2018 144532	Depth (ft):	50
Capacity (gpm):	0		

**EI3123**  
**NW**  
**1/2 - 1 Mile**  
**Higher**

**NJ WELLS      NJDEP3001238970**

Database:	Water Well Permit Information	Permit #:	E201110851
Well Use:	Monitoring	Activity Class:	Permit
Date Completed:	07-07-2011 101400	Depth (ft):	380
Capacity (gpm):	0		

**EN3124**  
**NE**  
**1/2 - 1 Mile**  
**Lower**

**NJ WELLS      NJDEP3001262357**

Database:	Water Well Permit Information	Permit #:	2300012340
Well Use:	Monitoring	Activity Class:	Decommissioning
Date Completed:	10-24-2012	Depth (ft):	19
Capacity (gpm):	Not Reported		

## GEOCHECK® - PHYSICAL SETTING SOURCE MAP FINDINGS

Map ID  
Direction  
Distance  
Elevation

Database      EDR ID Number

**DZ3125**  
**WNW**  
**1/2 - 1 Mile**  
**Higher**

**NJ WELLS      NJDEP3001242659**

Database:	Water Well Permit Information	Permit #:	A1212095
Well Use:	Domestic	Activity Class:	Decommissioning
Date Completed:	12-27-2012	Depth (ft):	Not Reported
Capacity (gpm):	Not Reported		

**ED3126**  
**WNW**  
**1/2 - 1 Mile**  
**Higher**

**NJ WELLS      NJDEP3001258517**

Database:	Water Well Permit Information	Permit #:	2300020554
Well Use:	Monitoring	Activity Class:	Well Record
Date Completed:	09-02-2008	Depth (ft):	19
Capacity (gpm):	2		

**EP3127**  
**ESE**  
**1/2 - 1 Mile**  
**Higher**

**NJ WELLS      NJDEP3001231646**

Database:	Water Well Permit Information	Permit #:	E201705127
Well Use:	Monitoring	Activity Class:	Permit
Date Completed:	05-17-2017 151559	Depth (ft):	50
Capacity (gpm):	0		

**EP3128**  
**ESE**  
**1/2 - 1 Mile**  
**Higher**

**NJ WELLS      NJDEP3001233931**

Database:	Water Well Permit Information	Permit #:	E201508264
Well Use:	Monitoring	Activity Class:	Well Record
Date Completed:	07-24-2015	Depth (ft):	20
Capacity (gpm):	Not Reported		

**EP3129**  
**ESE**  
**1/2 - 1 Mile**  
**Higher**

**NJ WELLS      NJDEP3001233932**

Database:	Water Well Permit Information	Permit #:	E201508264
Well Use:	Monitoring	Activity Class:	Permit
Date Completed:	07-22-2015 110660	Depth (ft):	20
Capacity (gpm):	0		

## GEOCHECK® - PHYSICAL SETTING SOURCE MAP FINDINGS

Map ID  
Direction  
Distance  
Elevation

Database      EDR ID Number

**ES3130**  
**ESE**  
**1/2 - 1 Mile**  
**Higher**

**NJ WELLS      NJDEP3001255287**

Database:	Water Well Permit Information	Permit #:	2600017197
Well Use:	Monitoring	Activity Class:	Well Record
Date Completed:	10-05-1989	Depth (ft):	67
Capacity (gpm):	0		

**ES3131**  
**ESE**  
**1/2 - 1 Mile**  
**Higher**

**NJ WELLS      NJDEP3001255363**

Database:	Water Well Permit Information	Permit #:	2600016582
Well Use:	Monitoring	Activity Class:	Well Record
Date Completed:	06-12-1989	Depth (ft):	20
Capacity (gpm):	0		

**ES3132**  
**ESE**  
**1/2 - 1 Mile**  
**Higher**

**NJ WELLS      NJDEP3001255558**

Database:	Water Well Permit Information	Permit #:	2600015348
Well Use:	Boring/Individual	Activity Class:	Well Record
Date Completed:	01-31-1989	Depth (ft):	19
Capacity (gpm):	0		

**DZ3133**  
**WNW**  
**1/2 - 1 Mile**  
**Higher**

**NJ WELLS      NJDEP3001261821**

Database:	Water Well Permit Information	Permit #:	2300013237
Well Use:	Monitoring	Activity Class:	Decommissioning
Date Completed:	05-16-2018	Depth (ft):	32
Capacity (gpm):	Not Reported		

**EJ3134**  
**NNW**  
**1/2 - 1 Mile**  
**Higher**

**NJ WELLS      NJDEP3001231953**

Database:	Water Well Permit Information	Permit #:	E201700331
Well Use:	Monitoring	Activity Class:	Well Record
Date Completed:	01-26-2017	Depth (ft):	300
Capacity (gpm):	Not Reported		

## GEOCHECK® - PHYSICAL SETTING SOURCE MAP FINDINGS

Map ID  
Direction  
Distance  
Elevation

Database      EDR ID Number

**ET3135**  
**NNW**  
**1/2 - 1 Mile**  
**Higher**

**NJ WELLS      NJDEP3001260309**

Database:	Water Well Permit Information	Permit #:	2300016914
Well Use:	Domestic Replacement	Activity Class:	Permit
Date Completed:	12-04-2001	Depth (ft):	250
Capacity (gpm):	10		

**ET3136**  
**NNW**  
**1/2 - 1 Mile**  
**Higher**

**NJ WELLS      NJDEP3001260308**

Database:	Water Well Permit Information	Permit #:	2300016914
Well Use:	Domestic Replacement	Activity Class:	Well Record
Date Completed:	12-10-2001 193032	Depth (ft):	370
Capacity (gpm):	7		

**ET3137**  
**NNW**  
**1/2 - 1 Mile**  
**Higher**

**NJ WELLS      NJDEP3001260334**

Database:	Water Well Permit Information	Permit #:	2300016880
Well Use:	Domestic Deepening	Activity Class:	Permit
Date Completed:	11-08-2001	Depth (ft):	300
Capacity (gpm):	10		

**ET3138**  
**NNW**  
**1/2 - 1 Mile**  
**Higher**

**NJ WELLS      NJDEP3001260333**

Database:	Water Well Permit Information	Permit #:	2300016880
Well Use:	Domestic Deepening	Activity Class:	Well Record
Date Completed:	11-15-2001 192930	Depth (ft):	450
Capacity (gpm):	7		

**ET3139**  
**NNW**  
**1/2 - 1 Mile**  
**Higher**

**NJ WELLS      NJDEP3000163945**

Database:	Water Well Permit Information	Permit #:	2300005644
Well Use:	Domestic	Activity Class:	Permit
Date Completed:	06-17-1971	Depth (ft):	150
Capacity (gpm):	10		

## GEOCHECK® - PHYSICAL SETTING SOURCE MAP FINDINGS

Map ID  
Direction  
Distance  
Elevation

Database      EDR ID Number

**ET3140**  
**NNW**  
**1/2 - 1 Mile**  
**Higher**

**NJ WELLS      NJDEP3000163944**

Database:	Water Well Permit Information	Permit #:	2300005644
Well Use:	Domestic	Activity Class:	Well Record
Date Completed:	07-16-1971	Depth (ft):	125
Capacity (gpm):	9		

**ET3141**  
**NNW**  
**1/2 - 1 Mile**  
**Higher**

**NJ WELLS      NJDEP3001259998**

Database:	Water Well Permit Information	Permit #:	2300017489
Well Use:	Domestic	Activity Class:	Permit
Date Completed:	01-15-2003	Depth (ft):	300
Capacity (gpm):	10		

**ET3142**  
**NNW**  
**1/2 - 1 Mile**  
**Higher**

**NJ WELLS      NJDEP3001259997**

Database:	Water Well Permit Information	Permit #:	2300017489
Well Use:	Domestic	Activity Class:	Well Record
Date Completed:	02-11-2003	Depth (ft):	410
Capacity (gpm):	7		

**ET3143**  
**NNW**  
**1/2 - 1 Mile**  
**Higher**

**NJ WELLS      NJDEP3001262254**

Database:	Water Well Permit Information	Permit #:	2300012461
Well Use:	Domestic Replacement	Activity Class:	Well Record
Date Completed:	12-17-1993 151946	Depth (ft):	230
Capacity (gpm):	10		

**ET3144**  
**NNW**  
**1/2 - 1 Mile**  
**Higher**

**NJ WELLS      NJDEP3001261438**

Database:	Water Well Permit Information	Permit #:	2300014163
Well Use:	Domestic	Activity Class:	Permit
Date Completed:	07-03-1996	Depth (ft):	200
Capacity (gpm):	10		

## GEOCHECK® - PHYSICAL SETTING SOURCE MAP FINDINGS

Map ID  
Direction  
Distance  
Elevation

Database      EDR ID Number

**ET3145**  
**NNW**  
**1/2 - 1 Mile**  
**Higher**

**NJ WELLS      NJDEP3001268176**

Database:	Water Well Permit Information	Permit #:	2300002100
Well Use:	Domestic	Activity Class:	Permit
Date Completed:	02-05-1957	Depth (ft):	80
Capacity (gpm):	10		

**ET3146**  
**NNW**  
**1/2 - 1 Mile**  
**Higher**

**NJ WELLS      NJDEP3001262255**

Database:	Water Well Permit Information	Permit #:	2300012461
Well Use:	Domestic Replacement	Activity Class:	Permit
Date Completed:	12-02-1993	Depth (ft):	200
Capacity (gpm):	10		

**ET3147**  
**NNW**  
**1/2 - 1 Mile**  
**Higher**

**NJ WELLS      NJDEP3001260484**

Database:	Water Well Permit Information	Permit #:	2300016596
Well Use:	Domestic	Activity Class:	Permit
Date Completed:	05-24-2001	Depth (ft):	250
Capacity (gpm):	10		

**ET3148**  
**NNW**  
**1/2 - 1 Mile**  
**Higher**

**NJ WELLS      NJDEP3001260483**

Database:	Water Well Permit Information	Permit #:	2300016596
Well Use:	Domestic	Activity Class:	Well Record
Date Completed:	06-06-2001 192022	Depth (ft):	290
Capacity (gpm):	15		

**ET3149**  
**NNW**  
**1/2 - 1 Mile**  
**Higher**

**NJ WELLS      NJDEP3001261437**

Database:	Water Well Permit Information	Permit #:	2300014163
Well Use:	Domestic	Activity Class:	Well Record
Date Completed:	10-30-1996 175207	Depth (ft):	470
Capacity (gpm):	10		

## GEOCHECK® - PHYSICAL SETTING SOURCE MAP FINDINGS

Map ID  
Direction  
Distance  
Elevation

Database      EDR ID Number

**ET3150**  
**NNW**  
**1/2 - 1 Mile**  
**Higher**

**NJ WELLS      NJDEP3001260577**

Database:	Water Well Permit Information	Permit #:	2300016240
Well Use:	Domestic	Activity Class:	Permit
Date Completed:	11-17-2000	Depth (ft):	250
Capacity (gpm):	10		

**DZ3151**  
**WNW**  
**1/2 - 1 Mile**  
**Higher**

**NJ WELLS      NJDEP3001264263**

Database:	Water Well Permit Information	Permit #:	2300009067
Well Use:	Monitoring	Activity Class:	Decommissioning
Date Completed:	05-15-2018	Depth (ft):	30
Capacity (gpm):	Not Reported		

**ED3152**  
**WNW**  
**1/2 - 1 Mile**  
**Higher**

**NJ WELLS      NJDEP3001238577**

Database:	Water Well Permit Information	Permit #:	E201200466
Well Use:	Monitoring	Activity Class:	Permit
Date Completed:	01-12-2012 092417	Depth (ft):	20
Capacity (gpm):	0		

**EJ3153**  
**NNW**  
**1/2 - 1 Mile**  
**Higher**

**NJ WELLS      NJDEP3001231954**

Database:	Water Well Permit Information	Permit #:	E201700331
Well Use:	Monitoring	Activity Class:	Permit
Date Completed:	01-17-2017 134858	Depth (ft):	250
Capacity (gpm):	0		

**ED3154**  
**WNW**  
**1/2 - 1 Mile**  
**Higher**

**NJ WELLS      NJDEP3001238574**

Database:	Water Well Permit Information	Permit #:	E201200467
Well Use:	Monitoring	Activity Class:	Well Record
Date Completed:	01-25-2012	Depth (ft):	20
Capacity (gpm):	Not Reported		

## GEOCHECK® - PHYSICAL SETTING SOURCE MAP FINDINGS

Map ID  
 Direction  
 Distance  
 Elevation

Database      EDR ID Number

**EP3155**  
**ESE**  
**1/2 - 1 Mile**  
**Higher**

**NJ WELLS      NJDEP3001233935**

Database:	Water Well Permit Information	Permit #:	E201508262
Well Use:	Monitoring	Activity Class:	Well Record
Date Completed:	07-23-2015	Depth (ft):	20
Capacity (gpm):	Not Reported		

**EP3156**  
**ESE**  
**1/2 - 1 Mile**  
**Higher**

**NJ WELLS      NJDEP3001233936**

Database:	Water Well Permit Information	Permit #:	E201508262
Well Use:	Monitoring	Activity Class:	Permit
Date Completed:	07-22-2015 110660	Depth (ft):	20
Capacity (gpm):	0		

**EP3157**  
**ESE**  
**1/2 - 1 Mile**  
**Higher**

**NJ WELLS      NJDEP3001233933**

Database:	Water Well Permit Information	Permit #:	E201508263
Well Use:	Monitoring	Activity Class:	Well Record
Date Completed:	07-24-2015	Depth (ft):	20
Capacity (gpm):	Not Reported		

**EP3158**  
**ESE**  
**1/2 - 1 Mile**  
**Higher**

**NJ WELLS      NJDEP3001233934**

Database:	Water Well Permit Information	Permit #:	E201508263
Well Use:	Monitoring	Activity Class:	Permit
Date Completed:	07-22-2015 110660	Depth (ft):	20
Capacity (gpm):	0		

**ED3159**  
**WNW**  
**1/2 - 1 Mile**  
**Higher**

**NJ WELLS      NJDEP3001238567**

Database:	Water Well Permit Information	Permit #:	E201200483
Well Use:	Monitoring	Activity Class:	Permit
Date Completed:	01-12-2012 092417	Depth (ft):	20
Capacity (gpm):	0		

## GEOCHECK® - PHYSICAL SETTING SOURCE MAP FINDINGS

Map ID  
Direction  
Distance  
Elevation

Database      EDR ID Number

**ED3160**  
**WNW**  
**1/2 - 1 Mile**  
**Higher**

**NJ WELLS      NJDEP3001238576**

Database:	Water Well Permit Information	Permit #:	E201200466
Well Use:	Monitoring	Activity Class:	Well Record
Date Completed:	01-25-2012	Depth (ft):	19
Capacity (gpm):	Not Reported		

**EU3161**  
**SE**  
**1/2 - 1 Mile**  
**Higher**

**NJ WELLS      NJDEP3001247815**

Database:	Water Well Permit Information	Permit #:	2600056819
Well Use:	Monitoring	Activity Class:	Well Record
Date Completed:	03-30-2000 193618	Depth (ft):	25
Capacity (gpm):	Not Reported		

**EU3162**  
**SE**  
**1/2 - 1 Mile**  
**Higher**

**NJ WELLS      NJDEP3001247814**

Database:	Water Well Permit Information	Permit #:	2600056820
Well Use:	Monitoring	Activity Class:	Permit
Date Completed:	03-13-2000	Depth (ft):	25
Capacity (gpm):	0		

**EU3163**  
**SE**  
**1/2 - 1 Mile**  
**Higher**

**NJ WELLS      NJDEP3001247816**

Database:	Water Well Permit Information	Permit #:	2600056819
Well Use:	Monitoring	Activity Class:	Permit
Date Completed:	03-13-2000	Depth (ft):	25
Capacity (gpm):	0		

**EU3164**  
**SE**  
**1/2 - 1 Mile**  
**Higher**

**NJ WELLS      NJDEP3001247818**

Database:	Water Well Permit Information	Permit #:	2600056818
Well Use:	Monitoring	Activity Class:	Permit
Date Completed:	03-13-2000	Depth (ft):	25
Capacity (gpm):	0		

## GEOCHECK® - PHYSICAL SETTING SOURCE MAP FINDINGS

Map ID  
 Direction  
 Distance  
 Elevation

Database      EDR ID Number

**EU3165**  
**SE**  
**1/2 - 1 Mile**  
**Higher**

**NJ WELLS      NJDEP3001247817**

Database:	Water Well Permit Information	Permit #:	2600056818
Well Use:	Monitoring	Activity Class:	Well Record
Date Completed:	03-30-2000 193616	Depth (ft):	25
Capacity (gpm):	Not Reported		

**EU3166**  
**SE**  
**1/2 - 1 Mile**  
**Higher**

**NJ WELLS      NJDEP3001247271**

Database:	Water Well Permit Information	Permit #:	2600060337
Well Use:	Monitoring	Activity Class:	Permit
Date Completed:	02-05-2001	Depth (ft):	20
Capacity (gpm):	0		

**EU3167**  
**SE**  
**1/2 - 1 Mile**  
**Higher**

**NJ WELLS      NJDEP3001247270**

Database:	Water Well Permit Information	Permit #:	2600060337
Well Use:	Monitoring	Activity Class:	Well Record
Date Completed:	03-03-2001 213205	Depth (ft):	17
Capacity (gpm):	Not Reported		

**EU3168**  
**SE**  
**1/2 - 1 Mile**  
**Higher**

**NJ WELLS      NJDEP3001247272**

Database:	Water Well Permit Information	Permit #:	2600060336
Well Use:	Monitoring	Activity Class:	Permit
Date Completed:	02-05-2001	Depth (ft):	20
Capacity (gpm):	0		

**EU3169**  
**SE**  
**1/2 - 1 Mile**  
**Higher**

**NJ WELLS      NJDEP3001247813**

Database:	Water Well Permit Information	Permit #:	2600056820
Well Use:	Monitoring	Activity Class:	Well Record
Date Completed:	03-20-2000 193624	Depth (ft):	25
Capacity (gpm):	Not Reported		

## GEOCHECK® - PHYSICAL SETTING SOURCE MAP FINDINGS

Map ID  
Direction  
Distance  
Elevation

Database      EDR ID Number

**EU3170**  
**SE**  
**1/2 - 1 Mile**  
**Higher**

**NJ WELLS      NJDEP3001247273**

Database:	Water Well Permit Information	Permit #:	2600060335
Well Use:	Monitoring	Activity Class:	Permit
Date Completed:	02-05-2001	Depth (ft):	20
Capacity (gpm):	0		

**EU3171**  
**SE**  
**1/2 - 1 Mile**  
**Higher**

**NJ WELLS      NJDEP3001254852**

Database:	Water Well Permit Information	Permit #:	2600019385
Well Use:	Boring/Individual	Activity Class:	Permit
Date Completed:	02-23-1990	Depth (ft):	14
Capacity (gpm):	Not Reported		

**EU3172**  
**SE**  
**1/2 - 1 Mile**  
**Higher**

**NJ WELLS      NJDEP3001254850**

Database:	Water Well Permit Information	Permit #:	2600019386
Well Use:	Boring/Individual	Activity Class:	Permit
Date Completed:	02-23-1990	Depth (ft):	14
Capacity (gpm):	Not Reported		

**EU3173**  
**SE**  
**1/2 - 1 Mile**  
**Higher**

**NJ WELLS      NJDEP3001254854**

Database:	Water Well Permit Information	Permit #:	2600019384
Well Use:	Boring/Individual	Activity Class:	Permit
Date Completed:	02-23-1990	Depth (ft):	14
Capacity (gpm):	Not Reported		

**EU3174**  
**SE**  
**1/2 - 1 Mile**  
**Higher**

**NJ WELLS      NJDEP3001258357**

Database:	Water Well Permit Information	Permit #:	2600000282
Well Use:	Industrial	Activity Class:	Permit
Date Completed:	06-12-1951	Depth (ft):	200
Capacity (gpm):	35		

## GEOCHECK® - PHYSICAL SETTING SOURCE MAP FINDINGS

Map ID  
Direction  
Distance  
Elevation

Database      EDR ID Number

**EU3175**  
**SE**  
**1/2 - 1 Mile**  
**Higher**

**NJ WELLS      NJDEP3001255045**

Database:	Water Well Permit Information	Permit #:	2600018273
Well Use:	Boring/Individual	Activity Class:	Permit
Date Completed:	11-17-1989	Depth (ft):	14
Capacity (gpm):	Not Reported		

**EU3176**  
**SE**  
**1/2 - 1 Mile**  
**Higher**

**NJ WELLS      NJDEP3001251901**

Database:	Water Well Permit Information	Permit #:	2600033505
Well Use:	Monitoring	Activity Class:	Permit
Date Completed:	05-18-1993	Depth (ft):	20
Capacity (gpm):	Not Reported		

**EU3177**  
**SE**  
**1/2 - 1 Mile**  
**Higher**

**NJ WELLS      NJDEP3001251900**

Database:	Water Well Permit Information	Permit #:	2600033505
Well Use:	Monitoring	Activity Class:	Well Record
Date Completed:	05-21-1993 235147	Depth (ft):	18
Capacity (gpm):	Not Reported		

**EU3178**  
**SE**  
**1/2 - 1 Mile**  
**Higher**

**NJ WELLS      NJDEP3001251902**

Database:	Water Well Permit Information	Permit #:	2600033504
Well Use:	Monitoring	Activity Class:	Well Record
Date Completed:	05-21-1993 235138	Depth (ft):	18
Capacity (gpm):	Not Reported		

**EU3179**  
**SE**  
**1/2 - 1 Mile**  
**Higher**

**NJ WELLS      NJDEP3001254054**

Database:	Water Well Permit Information	Permit #:	2600023679
Well Use:	Monitoring	Activity Class:	Permit
Date Completed:	01-23-1991	Depth (ft):	20
Capacity (gpm):	Not Reported		

## GEOCHECK® - PHYSICAL SETTING SOURCE MAP FINDINGS

Map ID  
Direction  
Distance  
Elevation

Database      EDR ID Number

**EU3180**  
**SE**  
**1/2 - 1 Mile**  
**Higher**

**NJ WELLS      NJDEP3001251903**

Database:	Water Well Permit Information	Permit #:	2600033504
Well Use:	Monitoring	Activity Class:	Permit
Date Completed:	05-18-1993	Depth (ft):	20
Capacity (gpm):	Not Reported		

**ED3181**  
**WNW**  
**1/2 - 1 Mile**  
**Higher**

**NJ WELLS      NJDEP3001238566**

Database:	Water Well Permit Information	Permit #:	E201200483
Well Use:	Monitoring	Activity Class:	Well Record
Date Completed:	01-25-2012	Depth (ft):	18
Capacity (gpm):	Not Reported		

**ED3182**  
**WNW**  
**1/2 - 1 Mile**  
**Higher**

**NJ WELLS      NJDEP3001238575**

Database:	Water Well Permit Information	Permit #:	E201200467
Well Use:	Monitoring	Activity Class:	Permit
Date Completed:	01-12-2012 092417	Depth (ft):	20
Capacity (gpm):	0		

**EK3183**  
**NW**  
**1/2 - 1 Mile**  
**Higher**

**NJ WELLS      NJDEP3001238379**

Database:	Water Well Permit Information	Permit #:	E201205055
Well Use:	Monitoring	Activity Class:	Well Record
Date Completed:	04-28-2012	Depth (ft):	62
Capacity (gpm):	Not Reported		

**EK3184**  
**NW**  
**1/2 - 1 Mile**  
**Higher**

**NJ WELLS      NJDEP3001238380**

Database:	Water Well Permit Information	Permit #:	E201205055
Well Use:	Monitoring	Activity Class:	Permit
Date Completed:	04-09-2012 085902	Depth (ft):	50
Capacity (gpm):	0		

## GEOCHECK® - PHYSICAL SETTING SOURCE MAP FINDINGS

Map ID  
 Direction  
 Distance  
 Elevation

Database      EDR ID Number

**EK3185**  
**NW**  
**1/2 - 1 Mile**  
**Higher**

**NJ WELLS      NJDEP3001238381**

Database:	Water Well Permit Information	Permit #:	E201205054
Well Use:	Monitoring	Activity Class:	Well Record
Date Completed:	04-27-2012	Depth (ft):	15
Capacity (gpm):	Not Reported		

**EK3186**  
**NW**  
**1/2 - 1 Mile**  
**Higher**

**NJ WELLS      NJDEP3001238382**

Database:	Water Well Permit Information	Permit #:	E201205054
Well Use:	Monitoring	Activity Class:	Permit
Date Completed:	04-09-2012 085902	Depth (ft):	30
Capacity (gpm):	0		

**EV3187**  
**West**  
**1/2 - 1 Mile**  
**Higher**

**NJ WELLS      NJDEP3001259939**

Database:	Water Well Permit Information	Permit #:	2300017596
Well Use:	Monitoring	Activity Class:	Well Record
Date Completed:	04-29-2003	Depth (ft):	22
Capacity (gpm):	0		

**EV3188**  
**West**  
**1/2 - 1 Mile**  
**Higher**

**NJ WELLS      NJDEP3001259940**

Database:	Water Well Permit Information	Permit #:	2300017596
Well Use:	Monitoring	Activity Class:	Permit
Date Completed:	04-23-2003 150321	Depth (ft):	20
Capacity (gpm):	0		

**EV3189**  
**West**  
**1/2 - 1 Mile**  
**Higher**

**NJ WELLS      NJDEP3001237007**

Database:	Water Well Permit Information	Permit #:	E201310230
Well Use:	Monitoring	Activity Class:	Well Record
Date Completed:	08-29-2013	Depth (ft):	30
Capacity (gpm):	Not Reported		

## GEOCHECK® - PHYSICAL SETTING SOURCE MAP FINDINGS

Map ID  
 Direction  
 Distance  
 Elevation

Database      EDR ID Number

**EV3190**  
**West**  
**1/2 - 1 Mile**  
**Higher**

**NJ WELLS      NJDEP3001237008**

Database:	Water Well Permit Information	Permit #:	E201310230
Well Use:	Monitoring	Activity Class:	Permit
Date Completed:	07-23-2013 094230	Depth (ft):	32
Capacity (gpm):	0		

**EK3191**  
**WNW**  
**1/2 - 1 Mile**  
**Higher**

**NJ WELLS      NJDEP3001259934**

Database:	Water Well Permit Information	Permit #:	2300017602
Well Use:	Monitoring	Activity Class:	Decommissioning
Date Completed:	05-16-2018	Depth (ft):	34
Capacity (gpm):	Not Reported		

**ED3192**  
**WNW**  
**1/2 - 1 Mile**  
**Higher**

**NJ WELLS      NJDEP3001230797**

Database:	Water Well Permit Information	Permit #:	E201808372
Well Use:	Monitoring	Activity Class:	Permit
Date Completed:	08-15-2018 151441	Depth (ft):	50
Capacity (gpm):	0		

**EK3193**  
**WNW**  
**1/2 - 1 Mile**  
**Higher**

**NJ WELLS      NJDEP3001236224**

Database:	Water Well Permit Information	Permit #:	E201401371
Well Use:	Monitoring	Activity Class:	Well Record
Date Completed:	02-04-2014	Depth (ft):	35
Capacity (gpm):	Not Reported		

**EK3194**  
**WNW**  
**1/2 - 1 Mile**  
**Higher**

**NJ WELLS      NJDEP3001236226**

Database:	Water Well Permit Information	Permit #:	E201401371
Well Use:	Monitoring	Activity Class:	Permit
Date Completed:	01-30-2014 120946	Depth (ft):	55
Capacity (gpm):	0		

## GEOCHECK® - PHYSICAL SETTING SOURCE MAP FINDINGS

Map ID  
 Direction  
 Distance  
 Elevation

Database      EDR ID Number

**EK3195**  
**WNW**  
**1/2 - 1 Mile**  
**Higher**

**NJ WELLS      NJDEP3001236218**

Database:	Water Well Permit Information	Permit #:	E201401373
Well Use:	Monitoring	Activity Class:	Well Record
Date Completed:	02-19-2014	Depth (ft):	35
Capacity (gpm):	Not Reported		

**EK3196**  
**WNW**  
**1/2 - 1 Mile**  
**Higher**

**NJ WELLS      NJDEP3001236220**

Database:	Water Well Permit Information	Permit #:	E201401373
Well Use:	Monitoring	Activity Class:	Permit
Date Completed:	01-30-2014 120435	Depth (ft):	55
Capacity (gpm):	0		

**EK3197**  
**NW**  
**1/2 - 1 Mile**  
**Higher**

**NJ WELLS      NJDEP3001232958**

Database:	Water Well Permit Information	Permit #:	E201601456
Well Use:	Monitoring	Activity Class:	Well Record
Date Completed:	02-22-2016	Depth (ft):	26
Capacity (gpm):	Not Reported		

**EK3198**  
**WNW**  
**1/2 - 1 Mile**  
**Higher**

**NJ WELLS      NJDEP3001231844**

Database:	Water Well Permit Information	Permit #:	E201702248
Well Use:	Monitoring	Activity Class:	Well Record
Date Completed:	03-21-2017	Depth (ft):	26
Capacity (gpm):	Not Reported		

**EK3199**  
**WNW**  
**1/2 - 1 Mile**  
**Higher**

**NJ WELLS      NJDEP3001231845**

Database:	Water Well Permit Information	Permit #:	E201702248
Well Use:	Monitoring	Activity Class:	Permit
Date Completed:	02-28-2017 152709	Depth (ft):	67
Capacity (gpm):	0		

## GEOCHECK® - PHYSICAL SETTING SOURCE MAP FINDINGS

Map ID  
Direction  
Distance  
Elevation

Database      EDR ID Number

**EK3200**  
**WNW**  
**1/2 - 1 Mile**  
**Higher**

**NJ WELLS      NJDEP3001231842**

Database:	Water Well Permit Information	Permit #:	E201702249
Well Use:	Monitoring	Activity Class:	Well Record
Date Completed:	03-17-2017	Depth (ft):	49
Capacity (gpm):	Not Reported		

**EK3201**  
**WNW**  
**1/2 - 1 Mile**  
**Higher**

**NJ WELLS      NJDEP3001231843**

Database:	Water Well Permit Information	Permit #:	E201702249
Well Use:	Monitoring	Activity Class:	Permit
Date Completed:	02-28-2017 152709	Depth (ft):	67
Capacity (gpm):	0		

**EK3202**  
**WNW**  
**1/2 - 1 Mile**  
**Higher**

**NJ WELLS      NJDEP3001231840**

Database:	Water Well Permit Information	Permit #:	E201702250
Well Use:	Monitoring	Activity Class:	Well Record
Date Completed:	03-20-2017	Depth (ft):	68
Capacity (gpm):	Not Reported		

**EK3203**  
**WNW**  
**1/2 - 1 Mile**  
**Higher**

**NJ WELLS      NJDEP3001231841**

Database:	Water Well Permit Information	Permit #:	E201702250
Well Use:	Monitoring	Activity Class:	Permit
Date Completed:	02-28-2017 152709	Depth (ft):	67
Capacity (gpm):	0		

**EK3204**  
**NW**  
**1/2 - 1 Mile**  
**Higher**

**NJ WELLS      NJDEP3001231847**

Database:	Water Well Permit Information	Permit #:	E201702247
Well Use:	Monitoring	Activity Class:	Permit
Date Completed:	03-01-2017 094717	Depth (ft):	67
Capacity (gpm):	0		

## GEOCHECK® - PHYSICAL SETTING SOURCE MAP FINDINGS

Map ID  
Direction  
Distance  
Elevation

Database      EDR ID Number

**EK3205**  
**NW**  
**1/2 - 1 Mile**  
**Higher**

**NJ WELLS      NJDEP3001231846**

Database:	Water Well Permit Information	Permit #:	E201702247
Well Use:	Monitoring	Activity Class:	Well Record
Date Completed:	03-08-2017	Depth (ft):	45
Capacity (gpm):	Not Reported		

**EK3206**  
**NW**  
**1/2 - 1 Mile**  
**Higher**

**NJ WELLS      NJDEP3001231848**

Database:	Water Well Permit Information	Permit #:	E201702246
Well Use:	Monitoring	Activity Class:	Well Record
Date Completed:	03-09-2017	Depth (ft):	17
Capacity (gpm):	Not Reported		

**EK3207**  
**NW**  
**1/2 - 1 Mile**  
**Higher**

**NJ WELLS      NJDEP3001231849**

Database:	Water Well Permit Information	Permit #:	E201702246
Well Use:	Monitoring	Activity Class:	Permit
Date Completed:	03-01-2017 094717	Depth (ft):	67
Capacity (gpm):	0		

**EK3208**  
**WNW**  
**1/2 - 1 Mile**  
**Higher**

**NJ WELLS      NJDEP3001236219**

Database:	Water Well Permit Information	Permit #:	E201401373
Well Use:	Monitoring	Activity Class:	Decommissioning
Date Completed:	05-16-2018	Depth (ft):	35
Capacity (gpm):	Not Reported		

**EI3209**  
**NW**  
**1/2 - 1 Mile**  
**Higher**

**NJ WELLS      NJDEP3001236816**

Database:	Water Well Permit Information	Permit #:	E201313478
Well Use:	Monitoring	Activity Class:	Well Record
Date Completed:	09-27-2013	Depth (ft):	35
Capacity (gpm):	Not Reported		

## GEOCHECK® - PHYSICAL SETTING SOURCE MAP FINDINGS

Map ID  
Direction  
Distance  
Elevation

Database      EDR ID Number

**EK3210**  
**WNW**  
**1/2 - 1 Mile**  
**Higher**

**NJ WELLS      NJDEP3001236221**

Database:	Water Well Permit Information	Permit #:	E201401372
Well Use:	Monitoring	Activity Class:	Well Record
Date Completed:	02-24-2014	Depth (ft):	50
Capacity (gpm):	Not Reported		

**EK3211**  
**WNW**  
**1/2 - 1 Mile**  
**Higher**

**NJ WELLS      NJDEP3001236223**

Database:	Water Well Permit Information	Permit #:	E201401372
Well Use:	Monitoring	Activity Class:	Permit
Date Completed:	01-30-2014 120435	Depth (ft):	55
Capacity (gpm):	0		

**EP3212**  
**ESE**  
**1/2 - 1 Mile**  
**Higher**

**NJ WELLS      NJDEP3001232344**

Database:	Water Well Permit Information	Permit #:	E201610540
Well Use:	Monitoring	Activity Class:	Well Record
Date Completed:	09-01-2016	Depth (ft):	20
Capacity (gpm):	Not Reported		

**EP3213**  
**ESE**  
**1/2 - 1 Mile**  
**Higher**

**NJ WELLS      NJDEP3001232345**

Database:	Water Well Permit Information	Permit #:	E201610540
Well Use:	Monitoring	Activity Class:	Permit
Date Completed:	08-30-2016 133903	Depth (ft):	20
Capacity (gpm):	0		

**EK3214**  
**WNW**  
**1/2 - 1 Mile**  
**Higher**

**NJ WELLS      NJDEP3001236225**

Database:	Water Well Permit Information	Permit #:	E201401371
Well Use:	Monitoring	Activity Class:	Decommissioning
Date Completed:	05-16-2018	Depth (ft):	35
Capacity (gpm):	Not Reported		

## GEOCHECK® - PHYSICAL SETTING SOURCE MAP FINDINGS

Map ID  
Direction  
Distance  
Elevation

Database      EDR ID Number

**EK3215**  
**WNW**  
**1/2 - 1 Mile**  
**Higher**

**NJ WELLS      NJDEP3001259937**

Database:	Water Well Permit Information	Permit #:	2300017601
Well Use:	Monitoring	Activity Class:	Decommissioning
Date Completed:	10-18-2013	Depth (ft):	35
Capacity (gpm):	Not Reported		

**EK3216**  
**WNW**  
**1/2 - 1 Mile**  
**Higher**

**NJ WELLS      NJDEP3001232837**

Database:	Water Well Permit Information	Permit #:	E201602806
Well Use:	Piezometer	Activity Class:	Permit
Date Completed:	03-15-2016 151348	Depth (ft):	100
Capacity (gpm):	0		

**EC3217**  
**SSW**  
**1/2 - 1 Mile**  
**Lower**

**NJ WELLS      NJDEP3001232545**

Database:	Water Well Permit Information	Permit #:	E201607906
Well Use:	Monitoring	Activity Class:	Well Record
Date Completed:	08-16-2016	Depth (ft):	15
Capacity (gpm):	Not Reported		

**EC3218**  
**SSW**  
**1/2 - 1 Mile**  
**Lower**

**NJ WELLS      NJDEP3001232546**

Database:	Water Well Permit Information	Permit #:	E201607906
Well Use:	Monitoring	Activity Class:	Permit
Date Completed:	07-05-2016 083732	Depth (ft):	15
Capacity (gpm):	0		

**EK3219**  
**WNW**  
**1/2 - 1 Mile**  
**Higher**

**NJ WELLS      NJDEP3001236222**

Database:	Water Well Permit Information	Permit #:	E201401372
Well Use:	Monitoring	Activity Class:	Decommissioning
Date Completed:	05-16-2018	Depth (ft):	50
Capacity (gpm):	Not Reported		

## GEOCHECK® - PHYSICAL SETTING SOURCE MAP FINDINGS

Map ID  
Direction  
Distance  
Elevation

Database      EDR ID Number

**EH3220**  
**SSW**  
**1/2 - 1 Mile**  
**Lower**

**NJ WELLS      NJDEP3001241641**

Database:	Water Well Permit Information	Permit #:	P200800295
Well Use:	Monitoring	Activity Class:	Permit
Date Completed:	09-15-2008 101946	Depth (ft):	50
Capacity (gpm):	0		

**EW3221**  
**SW**  
**1/2 - 1 Mile**  
**Higher**

**NJ WELLS      NJDEP3001237450**

Database:	Water Well Permit Information	Permit #:	E201304259
Well Use:	Monitoring	Activity Class:	Well Record
Date Completed:	08-09-2013	Depth (ft):	30
Capacity (gpm):	Not Reported		

**EW3222**  
**SW**  
**1/2 - 1 Mile**  
**Higher**

**NJ WELLS      NJDEP3001237451**

Database:	Water Well Permit Information	Permit #:	E201304259
Well Use:	Monitoring	Activity Class:	Well Record
Date Completed:	09-09-2013	Depth (ft):	30
Capacity (gpm):	Not Reported		

**EK3223**  
**NW**  
**1/2 - 1 Mile**  
**Higher**

**NJ WELLS      NJDEP3001232959**

Database:	Water Well Permit Information	Permit #:	E201601456
Well Use:	Monitoring	Activity Class:	Permit
Date Completed:	02-12-2016 135539	Depth (ft):	40
Capacity (gpm):	0		

**EW3224**  
**SW**  
**1/2 - 1 Mile**  
**Higher**

**NJ WELLS      NJDEP3001237452**

Database:	Water Well Permit Information	Permit #:	E201304259
Well Use:	Monitoring	Activity Class:	Permit
Date Completed:	04-01-2013 141700	Depth (ft):	20
Capacity (gpm):	0		

## GEOCHECK® - PHYSICAL SETTING SOURCE MAP FINDINGS

Map ID  
 Direction  
 Distance  
 Elevation

Database      EDR ID Number

**EX3225**  
**NE**  
**1/2 - 1 Mile**  
**Lower**

**NJ WELLS      NJDEP3001259671**

Database:	Water Well Permit Information	Permit #:	2300017962
Well Use:	Monitoring	Activity Class:	Well Record
Date Completed:	11-24-2003	Depth (ft):	50
Capacity (gpm):	0		

**EX3226**  
**NE**  
**1/2 - 1 Mile**  
**Lower**

**NJ WELLS      NJDEP3001259670**

Database:	Water Well Permit Information	Permit #:	2300017963
Well Use:	Monitoring	Activity Class:	Permit
Date Completed:	11-03-2003 133920	Depth (ft):	90
Capacity (gpm):	0		

**EX3227**  
**NE**  
**1/2 - 1 Mile**  
**Lower**

**NJ WELLS      NJDEP3001259669**

Database:	Water Well Permit Information	Permit #:	2300017963
Well Use:	Monitoring	Activity Class:	Well Record
Date Completed:	11-25-2003	Depth (ft):	85
Capacity (gpm):	0		

**EX3228**  
**NE**  
**1/2 - 1 Mile**  
**Lower**

**NJ WELLS      NJDEP3001259674**

Database:	Water Well Permit Information	Permit #:	2300017961
Well Use:	Monitoring	Activity Class:	Permit
Date Completed:	11-03-2003 133920	Depth (ft):	90
Capacity (gpm):	0		

**EX3229**  
**NE**  
**1/2 - 1 Mile**  
**Lower**

**NJ WELLS      NJDEP3001259673**

Database:	Water Well Permit Information	Permit #:	2300017961
Well Use:	Monitoring	Activity Class:	Well Record
Date Completed:	11-17-2003	Depth (ft):	30
Capacity (gpm):	0		

## GEOCHECK® - PHYSICAL SETTING SOURCE MAP FINDINGS

Map ID  
 Direction  
 Distance  
 Elevation

Database      EDR ID Number

**EX3230**  
**NE**  
 1/2 - 1 Mile  
 Lower

**NJ WELLS      NJDEP3001259672**

Database:	Water Well Permit Information	Permit #:	2300017962
Well Use:	Monitoring	Activity Class:	Permit
Date Completed:	11-03-2003 133920	Depth (ft):	90
Capacity (gpm):	0		

**EI3231**  
**NW**  
 1/2 - 1 Mile  
 Higher

**NJ WELLS      NJDEP3001236818**

Database:	Water Well Permit Information	Permit #:	E201313470
Well Use:	Monitoring	Activity Class:	Well Record
Date Completed:	09-26-2013	Depth (ft):	35
Capacity (gpm):	Not Reported		

**EK3232**  
**WNW**  
 1/2 - 1 Mile  
 Higher

**NJ WELLS      NJDEP3001261364**

Database:	Water Well Permit Information	Permit #:	2300014364
Well Use:	Monitoring	Activity Class:	Decommissioning
Date Completed:	05-16-2018	Depth (ft):	35
Capacity (gpm):	Not Reported		

**EI3233**  
**NW**  
 1/2 - 1 Mile  
 Higher

**NJ WELLS      NJDEP3001233541**

Database:	Water Well Permit Information	Permit #:	E201510866
Well Use:	Monitoring	Activity Class:	Well Record
Date Completed:	09-19-2015	Depth (ft):	29
Capacity (gpm):	Not Reported		

**EI3234**  
**NW**  
 1/2 - 1 Mile  
 Higher

**NJ WELLS      NJDEP3001233542**

Database:	Water Well Permit Information	Permit #:	E201510866
Well Use:	Monitoring	Activity Class:	Permit
Date Completed:	09-15-2015 122259	Depth (ft):	50
Capacity (gpm):	0		

## GEOCHECK® - PHYSICAL SETTING SOURCE MAP FINDINGS

Map ID  
Direction  
Distance  
Elevation

Database      EDR ID Number

**ER3235**  
**WNW**  
**1/2 - 1 Mile**  
**Higher**

**NJ WELLS      NJDEP3001237005**

Database:	Water Well Permit Information	Permit #:	E201310231
Well Use:	Monitoring	Activity Class:	Well Record
Date Completed:	09-03-2013	Depth (ft):	18
Capacity (gpm):	Not Reported		

**ER3236**  
**WNW**  
**1/2 - 1 Mile**  
**Higher**

**NJ WELLS      NJDEP3001237006**

Database:	Water Well Permit Information	Permit #:	E201310231
Well Use:	Monitoring	Activity Class:	Permit
Date Completed:	07-23-2013 095941	Depth (ft):	22
Capacity (gpm):	0		

**EI3237**  
**NW**  
**1/2 - 1 Mile**  
**Higher**

**NJ WELLS      NJDEP3001236817**

Database:	Water Well Permit Information	Permit #:	E201313478
Well Use:	Monitoring	Activity Class:	Permit
Date Completed:	09-17-2013 113759	Depth (ft):	35
Capacity (gpm):	0		

**EY3238**  
**SSE**  
**1/2 - 1 Mile**  
**Higher**

**NJ WELLS      NJDEP3001246060**

Database:	Water Well Permit Information	Permit #:	2600068838
Well Use:	Monitoring	Activity Class:	Permit
Date Completed:	08-08-2003 112950	Depth (ft):	20
Capacity (gpm):	0		

**EY3239**  
**SSE**  
**1/2 - 1 Mile**  
**Higher**

**NJ WELLS      NJDEP3001246061**

Database:	Water Well Permit Information	Permit #:	2600068837
Well Use:	Monitoring	Activity Class:	Well Record
Date Completed:	08-15-2003	Depth (ft):	18
Capacity (gpm):	0		

## GEOCHECK® - PHYSICAL SETTING SOURCE MAP FINDINGS

Map ID  
 Direction  
 Distance  
 Elevation

Database      EDR ID Number

**EY3240**  
**SSE**  
**1/2 - 1 Mile**  
**Higher**

**NJ WELLS      NJDEP3001246058**

Database:	Water Well Permit Information	Permit #:	2600068838
Well Use:	Monitoring	Activity Class:	Well Record
Date Completed:	08-16-2003	Depth (ft):	23
Capacity (gpm):	0		

**EY3241**  
**SSE**  
**1/2 - 1 Mile**  
**Higher**

**NJ WELLS      NJDEP3001246056**

Database:	Water Well Permit Information	Permit #:	2600068839
Well Use:	Monitoring	Activity Class:	Well Record
Date Completed:	08-17-2003	Depth (ft):	20
Capacity (gpm):	0		

**EY3242**  
**SSE**  
**1/2 - 1 Mile**  
**Higher**

**NJ WELLS      NJDEP3001246057**

Database:	Water Well Permit Information	Permit #:	2600068839
Well Use:	Monitoring	Activity Class:	Permit
Date Completed:	08-08-2003 112950	Depth (ft):	20
Capacity (gpm):	0		

**EY3243**  
**SSE**  
**1/2 - 1 Mile**  
**Higher**

**NJ WELLS      NJDEP3001246065**

Database:	Water Well Permit Information	Permit #:	2600068835
Well Use:	Monitoring	Activity Class:	Well Record
Date Completed:	08-15-2003	Depth (ft):	18
Capacity (gpm):	0		

**EY3244**  
**SSE**  
**1/2 - 1 Mile**  
**Higher**

**NJ WELLS      NJDEP3001246066**

Database:	Water Well Permit Information	Permit #:	2600068835
Well Use:	Monitoring	Activity Class:	Permit
Date Completed:	08-08-2003 112950	Depth (ft):	20
Capacity (gpm):	0		

## GEOCHECK® - PHYSICAL SETTING SOURCE MAP FINDINGS

Map ID  
Direction  
Distance  
Elevation

Database      EDR ID Number

**EY3245**  
**SSE**  
**1/2 - 1 Mile**  
**Higher**

**NJ WELLS      NJDEP3001246064**

Database:	Water Well Permit Information	Permit #:	2600068836
Well Use:	Monitoring	Activity Class:	Permit
Date Completed:	08-08-2003 112950	Depth (ft):	20
Capacity (gpm):	0		

**EY3246**  
**SSE**  
**1/2 - 1 Mile**  
**Higher**

**NJ WELLS      NJDEP3001246062**

Database:	Water Well Permit Information	Permit #:	2600068837
Well Use:	Monitoring	Activity Class:	Permit
Date Completed:	08-08-2003 112950	Depth (ft):	20
Capacity (gpm):	0		

**EY3247**  
**SSE**  
**1/2 - 1 Mile**  
**Higher**

**NJ WELLS      NJDEP3001246063**

Database:	Water Well Permit Information	Permit #:	2600068836
Well Use:	Monitoring	Activity Class:	Well Record
Date Completed:	08-17-2003	Depth (ft):	18
Capacity (gpm):	0		

**EV3248**  
**WNW**  
**1/2 - 1 Mile**  
**Higher**

**NJ WELLS      NJDEP3001236305**

Database:	Water Well Permit Information	Permit #:	E201318636
Well Use:	Monitoring	Activity Class:	Well Record
Date Completed:	12-27-2013	Depth (ft):	20
Capacity (gpm):	Not Reported		

**EV3249**  
**WNW**  
**1/2 - 1 Mile**  
**Higher**

**NJ WELLS      NJDEP3001236306**

Database:	Water Well Permit Information	Permit #:	E201318636
Well Use:	Monitoring	Activity Class:	Decommissioning
Date Completed:	12-17-2014	Depth (ft):	20
Capacity (gpm):	Not Reported		

## GEOCHECK® - PHYSICAL SETTING SOURCE MAP FINDINGS

Map ID  
Direction  
Distance  
Elevation

Database      EDR ID Number

**EV3250**  
**WNW**  
**1/2 - 1 Mile**  
**Higher**

**NJ WELLS      NJDEP3001236307**

Database:	Water Well Permit Information	Permit #:	E201318636
Well Use:	Monitoring	Activity Class:	Permit
Date Completed:	12-23-2013 091121	Depth (ft):	30
Capacity (gpm):	0		

**EN3251**  
**NE**  
**1/2 - 1 Mile**  
**Lower**

**NJ WELLS      NJDEP3001262722**

Database:	Water Well Permit Information	Permit #:	2300011640
Well Use:	Monitoring	Activity Class:	Well Record
Date Completed:	05-29-1992 143347	Depth (ft):	Not Reported
Capacity (gpm):	Not Reported		

**EN3252**  
**NE**  
**1/2 - 1 Mile**  
**Lower**

**NJ WELLS      NJDEP3001262721**

Database:	Water Well Permit Information	Permit #:	2300011641
Well Use:	Monitoring	Activity Class:	Permit
Date Completed:	05-14-1992	Depth (ft):	200
Capacity (gpm):	Not Reported		

**EN3253**  
**NE**  
**1/2 - 1 Mile**  
**Lower**

**NJ WELLS      NJDEP3001262724**

Database:	Water Well Permit Information	Permit #:	2300011639
Well Use:	Monitoring	Activity Class:	Well Record
Date Completed:	05-29-1992 143342	Depth (ft):	Not Reported
Capacity (gpm):	Not Reported		

**EN3254**  
**NE**  
**1/2 - 1 Mile**  
**Lower**

**NJ WELLS      NJDEP3001262723**

Database:	Water Well Permit Information	Permit #:	2300011640
Well Use:	Monitoring	Activity Class:	Permit
Date Completed:	05-14-1992	Depth (ft):	200
Capacity (gpm):	Not Reported		

## GEOCHECK® - PHYSICAL SETTING SOURCE MAP FINDINGS

Map ID  
 Direction  
 Distance  
 Elevation

Database      EDR ID Number

**EN3255**  
**NE**  
**1/2 - 1 Mile**  
**Lower**

**NJ WELLS      NJDEP3001262718**

Database:	Water Well Permit Information	Permit #:	2300011643
Well Use:	Monitoring	Activity Class:	Permit
Date Completed:	05-14-1992	Depth (ft):	200
Capacity (gpm):	Not Reported		

**EN3256**  
**NE**  
**1/2 - 1 Mile**  
**Lower**

**NJ WELLS      NJDEP3001262717**

Database:	Water Well Permit Information	Permit #:	2300011643
Well Use:	Monitoring	Activity Class:	Well Record
Date Completed:	05-29-1992 143352	Depth (ft):	Not Reported
Capacity (gpm):	Not Reported		

**EN3257**  
**NE**  
**1/2 - 1 Mile**  
**Lower**

**NJ WELLS      NJDEP3001262720**

Database:	Water Well Permit Information	Permit #:	2300011641
Well Use:	Monitoring	Activity Class:	Well Record
Date Completed:	05-29-1992 143349	Depth (ft):	Not Reported
Capacity (gpm):	Not Reported		

**EN3258**  
**NE**  
**1/2 - 1 Mile**  
**Lower**

**NJ WELLS      NJDEP3001262719**

Database:	Water Well Permit Information	Permit #:	2300011642
Well Use:	Monitoring	Activity Class:	Permit
Date Completed:	05-14-1992	Depth (ft):	200
Capacity (gpm):	Not Reported		

**EN3259**  
**NE**  
**1/2 - 1 Mile**  
**Lower**

**NJ WELLS      NJDEP3001262730**

Database:	Water Well Permit Information	Permit #:	2300011636
Well Use:	Monitoring	Activity Class:	Well Record
Date Completed:	05-29-1992 143331	Depth (ft):	Not Reported
Capacity (gpm):	Not Reported		

## GEOCHECK® - PHYSICAL SETTING SOURCE MAP FINDINGS

Map ID  
 Direction  
 Distance  
 Elevation

Database      EDR ID Number

**EN3260**  
**NE**  
**1/2 - 1 Mile**  
**Lower**

**NJ WELLS      NJDEP3001262729**

Database:	Water Well Permit Information	Permit #:	2300011637
Well Use:	Monitoring	Activity Class:	Permit
Date Completed:	05-14-1992	Depth (ft):	200
Capacity (gpm):	Not Reported		

**EN3261**  
**NE**  
**1/2 - 1 Mile**  
**Lower**

**NJ WELLS      NJDEP3001262732**

Database:	Water Well Permit Information	Permit #:	2300011635
Well Use:	Monitoring	Activity Class:	Well Record
Date Completed:	05-29-1992 143328	Depth (ft):	Not Reported
Capacity (gpm):	Not Reported		

**EN3262**  
**NE**  
**1/2 - 1 Mile**  
**Lower**

**NJ WELLS      NJDEP3001262731**

Database:	Water Well Permit Information	Permit #:	2300011636
Well Use:	Monitoring	Activity Class:	Permit
Date Completed:	05-14-1992	Depth (ft):	200
Capacity (gpm):	Not Reported		

**EN3263**  
**NE**  
**1/2 - 1 Mile**  
**Lower**

**NJ WELLS      NJDEP3001262726**

Database:	Water Well Permit Information	Permit #:	2300011638
Well Use:	Monitoring	Activity Class:	Well Record
Date Completed:	05-29-1992 143340	Depth (ft):	Not Reported
Capacity (gpm):	Not Reported		

**EN3264**  
**NE**  
**1/2 - 1 Mile**  
**Lower**

**NJ WELLS      NJDEP3001262725**

Database:	Water Well Permit Information	Permit #:	2300011639
Well Use:	Monitoring	Activity Class:	Permit
Date Completed:	05-14-1992	Depth (ft):	200
Capacity (gpm):	Not Reported		

## GEOCHECK® - PHYSICAL SETTING SOURCE MAP FINDINGS

Map ID  
 Direction  
 Distance  
 Elevation

Database      EDR ID Number

**EN3265**  
**NE**  
**1/2 - 1 Mile**  
**Lower**

**NJ WELLS      NJDEP3001262728**

Database:	Water Well Permit Information	Permit #:	2300011637
Well Use:	Monitoring	Activity Class:	Well Record
Date Completed:	05-29-1992 143333	Depth (ft):	Not Reported
Capacity (gpm):	Not Reported		

**EN3266**  
**NE**  
**1/2 - 1 Mile**  
**Lower**

**NJ WELLS      NJDEP3001262727**

Database:	Water Well Permit Information	Permit #:	2300011638
Well Use:	Monitoring	Activity Class:	Permit
Date Completed:	05-14-1992	Depth (ft):	200
Capacity (gpm):	Not Reported		

**EN3267**  
**NE**  
**1/2 - 1 Mile**  
**Lower**

**NJ WELLS      NJDEP3001262310**

Database:	Water Well Permit Information	Permit #:	2300012389
Well Use:	Boring/Individual	Activity Class:	Permit
Date Completed:	10-21-1993	Depth (ft):	15
Capacity (gpm):	Not Reported		

**EN3268**  
**NE**  
**1/2 - 1 Mile**  
**Lower**

**NJ WELLS      NJDEP3001259951**

Database:	Water Well Permit Information	Permit #:	2300017554
Well Use:	Monitoring	Activity Class:	Well Record
Date Completed:	04-01-2003	Depth (ft):	29
Capacity (gpm):	0		

**EN3269**  
**NE**  
**1/2 - 1 Mile**  
**Lower**

**NJ WELLS      NJDEP3001259950**

Database:	Water Well Permit Information	Permit #:	2300017555
Well Use:	Monitoring	Activity Class:	Permit
Date Completed:	03-24-2003	Depth (ft):	85
Capacity (gpm):	0		

## GEOCHECK® - PHYSICAL SETTING SOURCE MAP FINDINGS

Map ID  
 Direction  
 Distance  
 Elevation

Database      EDR ID Number

**EN3270**  
**NE**  
**1/2 - 1 Mile**  
**Lower**

**NJ WELLS      NJDEP3001259959**

Database:	Water Well Permit Information	Permit #:	2300017542
Well Use:	Monitoring	Activity Class:	Well Record
Date Completed:	03-28-2003	Depth (ft):	91
Capacity (gpm):	0		

**EN3271**  
**NE**  
**1/2 - 1 Mile**  
**Lower**

**NJ WELLS      NJDEP3001259952**

Database:	Water Well Permit Information	Permit #:	2300017554
Well Use:	Monitoring	Activity Class:	Permit
Date Completed:	03-24-2003	Depth (ft):	85
Capacity (gpm):	0		

**EN3272**  
**NE**  
**1/2 - 1 Mile**  
**Lower**

**NJ WELLS      NJDEP3001259947**

Database:	Water Well Permit Information	Permit #:	2300017556
Well Use:	Monitoring	Activity Class:	Well Record
Date Completed:	04-01-2003	Depth (ft):	90
Capacity (gpm):	0		

**EN3273**  
**NE**  
**1/2 - 1 Mile**  
**Lower**

**NJ WELLS      NJDEP3000162906**

Database:	Water Well Permit Information	Permit #:	2300006893
Well Use:	Industrial	Activity Class:	Permit
Date Completed:	03-24-1981	Depth (ft):	400
Capacity (gpm):	150		

**EN3274**  
**NE**  
**1/2 - 1 Mile**  
**Lower**

**NJ WELLS      NJDEP3001259949**

Database:	Water Well Permit Information	Permit #:	2300017555
Well Use:	Monitoring	Activity Class:	Well Record
Date Completed:	03-28-2003	Depth (ft):	47
Capacity (gpm):	0		

## GEOCHECK® - PHYSICAL SETTING SOURCE MAP FINDINGS

Map ID  
 Direction  
 Distance  
 Elevation

Database      EDR ID Number

**EN3275**  
**NE**  
**1/2 - 1 Mile**  
**Lower**

**NJ WELLS      NJDEP3001259948**

Database:	Water Well Permit Information	Permit #:	2300017556
Well Use:	Monitoring	Activity Class:	Permit
Date Completed:	03-24-2003	Depth (ft):	85
Capacity (gpm):	0		

**EN3276**  
**NE**  
**1/2 - 1 Mile**  
**Lower**

**NJ WELLS      NJDEP3001260917**

Database:	Water Well Permit Information	Permit #:	2300015347
Well Use:	Monitoring	Activity Class:	Well Record
Date Completed:	07-24-1999 183714	Depth (ft):	29
Capacity (gpm):	Not Reported		

**EN3277**  
**NE**  
**1/2 - 1 Mile**  
**Lower**

**NJ WELLS      NJDEP3001259964**

Database:	Water Well Permit Information	Permit #:	2300017540
Well Use:	Monitoring	Activity Class:	Permit
Date Completed:	03-14-2003	Depth (ft):	85
Capacity (gpm):	0		

**EN3278**  
**NE**  
**1/2 - 1 Mile**  
**Lower**

**NJ WELLS      NJDEP3001260919**

Database:	Water Well Permit Information	Permit #:	2300015347
Well Use:	Monitoring	Activity Class:	Permit
Date Completed:	03-10-1999	Depth (ft):	25
Capacity (gpm):	0		

**EN3279**  
**NE**  
**1/2 - 1 Mile**  
**Lower**

**NJ WELLS      NJDEP3001260918**

Database:	Water Well Permit Information	Permit #:	2300015347
Well Use:	Monitoring	Activity Class:	Decommissioning
Date Completed:	04-19-2001	Depth (ft):	29
Capacity (gpm):	Not Reported		

## GEOCHECK® - PHYSICAL SETTING SOURCE MAP FINDINGS

Map ID  
 Direction  
 Distance  
 Elevation

Database      EDR ID Number

**EN3280**  
**NE**  
**1/2 - 1 Mile**  
**Lower**

**NJ WELLS      NJDEP3001259961**

Database:	Water Well Permit Information	Permit #:	2300017541
Well Use:	Monitoring	Activity Class:	Well Record
Date Completed:	03-25-2003	Depth (ft):	50
Capacity (gpm):	0		

**EN3281**  
**NE**  
**1/2 - 1 Mile**  
**Lower**

**NJ WELLS      NJDEP3001259960**

Database:	Water Well Permit Information	Permit #:	2300017542
Well Use:	Monitoring	Activity Class:	Permit
Date Completed:	03-14-2003	Depth (ft):	85
Capacity (gpm):	0		

**EN3282**  
**NE**  
**1/2 - 1 Mile**  
**Lower**

**NJ WELLS      NJDEP3001259963**

Database:	Water Well Permit Information	Permit #:	2300017540
Well Use:	Monitoring	Activity Class:	Well Record
Date Completed:	03-26-2003	Depth (ft):	23
Capacity (gpm):	0		

**EN3283**  
**NE**  
**1/2 - 1 Mile**  
**Lower**

**NJ WELLS      NJDEP3001259962**

Database:	Water Well Permit Information	Permit #:	2300017541
Well Use:	Monitoring	Activity Class:	Permit
Date Completed:	03-14-2003	Depth (ft):	85
Capacity (gpm):	0		

**EN3284**  
**NE**  
**1/2 - 1 Mile**  
**Lower**

**NJ WELLS      NJDEP3001263720**

Database:	Water Well Permit Information	Permit #:	2300009878
Well Use:	Monitoring	Activity Class:	Permit
Date Completed:	11-02-1989	Depth (ft):	15
Capacity (gpm):	Not Reported		

## GEOCHECK® - PHYSICAL SETTING SOURCE MAP FINDINGS

Map ID  
 Direction  
 Distance  
 Elevation

Database      EDR ID Number

**EN3285**  
**NE**  
**1/2 - 1 Mile**  
**Lower**

**NJ WELLS      NJDEP3001263719**

Database:	Water Well Permit Information	Permit #:	2300009878
Well Use:	Monitoring	Activity Class:	Well Record
Date Completed:	11-08-1989 125628	Depth (ft):	17
Capacity (gpm):	Not Reported		

**EN3286**  
**NE**  
**1/2 - 1 Mile**  
**Lower**

**NJ WELLS      NJDEP3001263722**

Database:	Water Well Permit Information	Permit #:	2300009877
Well Use:	Monitoring	Activity Class:	Permit
Date Completed:	11-02-1989	Depth (ft):	15
Capacity (gpm):	Not Reported		

**EN3287**  
**NE**  
**1/2 - 1 Mile**  
**Lower**

**NJ WELLS      NJDEP3001263721**

Database:	Water Well Permit Information	Permit #:	2300009877
Well Use:	Monitoring	Activity Class:	Well Record
Date Completed:	11-08-1989 125625	Depth (ft):	17
Capacity (gpm):	Not Reported		

**EN3288**  
**NE**  
**1/2 - 1 Mile**  
**Lower**

**NJ WELLS      NJDEP3001263716**

Database:	Water Well Permit Information	Permit #:	2300009880
Well Use:	Monitoring	Activity Class:	Permit
Date Completed:	11-02-1989	Depth (ft):	15
Capacity (gpm):	Not Reported		

**EN3289**  
**NE**  
**1/2 - 1 Mile**  
**Lower**

**NJ WELLS      NJDEP3001263715**

Database:	Water Well Permit Information	Permit #:	2300009880
Well Use:	Monitoring	Activity Class:	Well Record
Date Completed:	11-09-1989 125638	Depth (ft):	16
Capacity (gpm):	Not Reported		

## GEOCHECK® - PHYSICAL SETTING SOURCE MAP FINDINGS

Map ID  
 Direction  
 Distance  
 Elevation

Database      EDR ID Number

**EN3290**  
**NE**  
**1/2 - 1 Mile**  
**Lower**

**NJ WELLS      NJDEP3001263718**

Database:	Water Well Permit Information	Permit #:	2300009879
Well Use:	Monitoring	Activity Class:	Permit
Date Completed:	11-02-1989	Depth (ft):	15
Capacity (gpm):	Not Reported		

**EN3291**  
**NE**  
**1/2 - 1 Mile**  
**Lower**

**NJ WELLS      NJDEP3001263717**

Database:	Water Well Permit Information	Permit #:	2300009879
Well Use:	Monitoring	Activity Class:	Well Record
Date Completed:	11-09-1989 125630	Depth (ft):	17
Capacity (gpm):	Not Reported		

**EN3292**  
**NE**  
**1/2 - 1 Mile**  
**Lower**

**NJ WELLS      NJDEP3001264292**

Database:	Water Well Permit Information	Permit #:	2300009016
Well Use:	Monitoring	Activity Class:	Permit
Date Completed:	04-18-1988	Depth (ft):	30
Capacity (gpm):	Not Reported		

**EN3293**  
**NE**  
**1/2 - 1 Mile**  
**Lower**

**NJ WELLS      NJDEP3001264290**

Database:	Water Well Permit Information	Permit #:	2300009017
Well Use:	Monitoring	Activity Class:	Permit
Date Completed:	04-18-1988	Depth (ft):	30
Capacity (gpm):	Not Reported		

**EN3294**  
**NE**  
**1/2 - 1 Mile**  
**Lower**

**NJ WELLS      NJDEP3001269021**

Database:	Water Well Permit Information	Permit #:	2300000276
Well Use:	Domestic	Activity Class:	Permit
Date Completed:	04-06-1950	Depth (ft):	150
Capacity (gpm):	35		

## GEOCHECK® - PHYSICAL SETTING SOURCE MAP FINDINGS

Map ID  
Direction  
Distance  
Elevation

Database      EDR ID Number

**EN3295**  
**NE**  
**1/2 - 1 Mile**  
**Lower**

**NJ WELLS      NJDEP3001264294**

Database:	Water Well Permit Information	Permit #:	2300009015
Well Use:	Monitoring	Activity Class:	Permit
Date Completed:	04-18-1988	Depth (ft):	30
Capacity (gpm):	Not Reported		

**EN3296**  
**NE**  
**1/2 - 1 Mile**  
**Lower**

**NJ WELLS      NJDEP3001263724**

Database:	Water Well Permit Information	Permit #:	2300009876
Well Use:	Monitoring	Activity Class:	Permit
Date Completed:	11-02-1989	Depth (ft):	15
Capacity (gpm):	Not Reported		

**EN3297**  
**NE**  
**1/2 - 1 Mile**  
**Lower**

**NJ WELLS      NJDEP3001263723**

Database:	Water Well Permit Information	Permit #:	2300009876
Well Use:	Monitoring	Activity Class:	Well Record
Date Completed:	11-08-1989 125620	Depth (ft):	17
Capacity (gpm):	Not Reported		

**EN3298**  
**NE**  
**1/2 - 1 Mile**  
**Lower**

**NJ WELLS      NJDEP3001264288**

Database:	Water Well Permit Information	Permit #:	2300009018
Well Use:	Monitoring	Activity Class:	Permit
Date Completed:	04-18-1988	Depth (ft):	30
Capacity (gpm):	Not Reported		

**EN3299**  
**NE**  
**1/2 - 1 Mile**  
**Lower**

**NJ WELLS      NJDEP3001264286**

Database:	Water Well Permit Information	Permit #:	2300009019
Well Use:	Monitoring	Activity Class:	Permit
Date Completed:	04-18-1988	Depth (ft):	30
Capacity (gpm):	Not Reported		

## GEOCHECK® - PHYSICAL SETTING SOURCE MAP FINDINGS

Map ID  
 Direction  
 Distance  
 Elevation

Database      EDR ID Number

**EN3300**  
**NE**  
**1/2 - 1 Mile**  
**Lower**

**NJ WELLS      NJDEP3001263049**

Database:	Water Well Permit Information	Permit #:	2300011100
Well Use:	Monitoring	Activity Class:	Permit
Date Completed:	08-08-1991	Depth (ft):	55
Capacity (gpm):	Not Reported		

**EN3301**  
**NE**  
**1/2 - 1 Mile**  
**Lower**

**NJ WELLS      NJDEP3001263036**

Database:	Water Well Permit Information	Permit #:	2300011105
Well Use:	Monitoring	Activity Class:	Well Record
Date Completed:	01-16-1992 140608	Depth (ft):	190
Capacity (gpm):	Not Reported		

**EN3302**  
**NE**  
**1/2 - 1 Mile**  
**Lower**

**NJ WELLS      NJDEP3001263035**

Database:	Water Well Permit Information	Permit #:	2300011106
Well Use:	Monitoring	Activity Class:	Permit
Date Completed:	08-08-1991	Depth (ft):	180
Capacity (gpm):	Not Reported		

**EN3303**  
**NE**  
**1/2 - 1 Mile**  
**Lower**

**NJ WELLS      NJDEP3001263038**

Database:	Water Well Permit Information	Permit #:	2300011104
Well Use:	Monitoring	Activity Class:	Well Record
Date Completed:	01-09-1992 140606	Depth (ft):	65
Capacity (gpm):	Not Reported		

**EN3304**  
**NE**  
**1/2 - 1 Mile**  
**Lower**

**NJ WELLS      NJDEP3001263037**

Database:	Water Well Permit Information	Permit #:	2300011105
Well Use:	Monitoring	Activity Class:	Permit
Date Completed:	08-08-1991	Depth (ft):	180
Capacity (gpm):	Not Reported		

## GEOCHECK® - PHYSICAL SETTING SOURCE MAP FINDINGS

Map ID  
 Direction  
 Distance  
 Elevation

Database      EDR ID Number

**EN3305**  
**NE**  
**1/2 - 1 Mile**  
**Lower**

**NJ WELLS      NJDEP3001262996**

Database:	Water Well Permit Information	Permit #:	2300011136
Well Use:	Recovery	Activity Class:	Well Record
Date Completed:	09-09-1991 140754	Depth (ft):	200
Capacity (gpm):	Not Reported		

**EN3306**  
**NE**  
**1/2 - 1 Mile**  
**Lower**

**NJ WELLS      NJDEP3001262733**

Database:	Water Well Permit Information	Permit #:	2300011635
Well Use:	Monitoring	Activity Class:	Permit
Date Completed:	05-14-1992	Depth (ft):	200
Capacity (gpm):	Not Reported		

**EN3307**  
**NE**  
**1/2 - 1 Mile**  
**Lower**

**NJ WELLS      NJDEP3001263034**

Database:	Water Well Permit Information	Permit #:	2300011106
Well Use:	Monitoring	Activity Class:	Well Record
Date Completed:	08-21-1991 140615	Depth (ft):	76
Capacity (gpm):	Not Reported		

**EN3308**  
**NE**  
**1/2 - 1 Mile**  
**Lower**

**NJ WELLS      NJDEP3001262997**

Database:	Water Well Permit Information	Permit #:	2300011136
Well Use:	Recovery	Activity Class:	Permit
Date Completed:	08-20-1991	Depth (ft):	200
Capacity (gpm):	10		

**EN3309**  
**NE**  
**1/2 - 1 Mile**  
**Lower**

**NJ WELLS      NJDEP3001263044**

Database:	Water Well Permit Information	Permit #:	2300011101
Well Use:	Monitoring	Activity Class:	Well Record
Date Completed:	08-29-1991 140552	Depth (ft):	50
Capacity (gpm):	Not Reported		

## GEOCHECK® - PHYSICAL SETTING SOURCE MAP FINDINGS

Map ID  
 Direction  
 Distance  
 Elevation

Database      EDR ID Number

**EN3310**  
**NE**  
**1/2 - 1 Mile**  
**Lower**

**NJ WELLS      NJDEP3001263043**

Database:	Water Well Permit Information	Permit #:	2300011102
Well Use:	Monitoring	Activity Class:	Permit
Date Completed:	08-08-1991	Depth (ft):	55
Capacity (gpm):	Not Reported		

**EN3311**  
**NE**  
**1/2 - 1 Mile**  
**Lower**

**NJ WELLS      NJDEP3001263047**

Database:	Water Well Permit Information	Permit #:	2300011100
Well Use:	Monitoring	Activity Class:	Well Record
Date Completed:	08-28-1991 140550	Depth (ft):	47
Capacity (gpm):	Not Reported		

**EN3312**  
**NE**  
**1/2 - 1 Mile**  
**Lower**

**NJ WELLS      NJDEP3001263046**

Database:	Water Well Permit Information	Permit #:	2300011101
Well Use:	Monitoring	Activity Class:	Permit
Date Completed:	08-08-1991	Depth (ft):	55
Capacity (gpm):	Not Reported		

**EN3313**  
**NE**  
**1/2 - 1 Mile**  
**Lower**

**NJ WELLS      NJDEP3001263040**

Database:	Water Well Permit Information	Permit #:	2300011103
Well Use:	Monitoring	Activity Class:	Well Record
Date Completed:	08-26-1991 140600	Depth (ft):	60
Capacity (gpm):	Not Reported		

**EN3314**  
**NE**  
**1/2 - 1 Mile**  
**Lower**

**NJ WELLS      NJDEP3001263039**

Database:	Water Well Permit Information	Permit #:	2300011104
Well Use:	Monitoring	Activity Class:	Permit
Date Completed:	08-08-1991	Depth (ft):	55
Capacity (gpm):	Not Reported		

## GEOCHECK® - PHYSICAL SETTING SOURCE MAP FINDINGS

Map ID  
 Direction  
 Distance  
 Elevation

Database      EDR ID Number

**EN3315**  
**NE**  
**1/2 - 1 Mile**  
**Lower**

**NJ WELLS      NJDEP3001263042**

Database:	Water Well Permit Information	Permit #:	2300011102
Well Use:	Monitoring	Activity Class:	Well Record
Date Completed:	01-09-1992 140557	Depth (ft):	65
Capacity (gpm):	Not Reported		

**EN3316**  
**NE**  
**1/2 - 1 Mile**  
**Lower**

**NJ WELLS      NJDEP3001263041**

Database:	Water Well Permit Information	Permit #:	2300011103
Well Use:	Monitoring	Activity Class:	Permit
Date Completed:	08-08-1991	Depth (ft):	55
Capacity (gpm):	Not Reported		

**EK3317**  
**NW**  
**1/2 - 1 Mile**  
**Higher**

**NJ WELLS      NJDEP3001233557**

Database:	Water Well Permit Information	Permit #:	E201510833
Well Use:	Monitoring	Activity Class:	Well Record
Date Completed:	09-19-2015	Depth (ft):	25
Capacity (gpm):	Not Reported		

**EK3318**  
**NW**  
**1/2 - 1 Mile**  
**Higher**

**NJ WELLS      NJDEP3001233558**

Database:	Water Well Permit Information	Permit #:	E201510833
Well Use:	Monitoring	Activity Class:	Permit
Date Completed:	09-11-2015 114509	Depth (ft):	50
Capacity (gpm):	0		

**EI3319**  
**NW**  
**1/2 - 1 Mile**  
**Higher**

**NJ WELLS      NJDEP3001233543**

Database:	Water Well Permit Information	Permit #:	E201510865
Well Use:	Monitoring	Activity Class:	Well Record
Date Completed:	09-19-2015	Depth (ft):	29
Capacity (gpm):	Not Reported		

## GEOCHECK® - PHYSICAL SETTING SOURCE MAP FINDINGS

Map ID  
 Direction  
 Distance  
 Elevation

Database      EDR ID Number

**EI3320**  
**NW**  
**1/2 - 1 Mile**  
**Higher**

**NJ WELLS      NJDEP3001233544**

Database:	Water Well Permit Information	Permit #:	E201510865
Well Use:	Monitoring	Activity Class:	Permit
Date Completed:	09-15-2015 122259	Depth (ft):	50
Capacity (gpm):	0		

**EV3321**  
**WNW**  
**1/2 - 1 Mile**  
**Higher**

**NJ WELLS      NJDEP3001236302**

Database:	Water Well Permit Information	Permit #:	E201318637
Well Use:	Monitoring	Activity Class:	Well Record
Date Completed:	12-27-2013	Depth (ft):	18
Capacity (gpm):	Not Reported		

**EV3322**  
**WNW**  
**1/2 - 1 Mile**  
**Higher**

**NJ WELLS      NJDEP3001236303**

Database:	Water Well Permit Information	Permit #:	E201318637
Well Use:	Monitoring	Activity Class:	Decommissioning
Date Completed:	12-17-2014	Depth (ft):	18
Capacity (gpm):	Not Reported		

**EV3323**  
**WNW**  
**1/2 - 1 Mile**  
**Higher**

**NJ WELLS      NJDEP3001236304**

Database:	Water Well Permit Information	Permit #:	E201318637
Well Use:	Monitoring	Activity Class:	Permit
Date Completed:	12-23-2013 091121	Depth (ft):	30
Capacity (gpm):	0		

**EI3324**  
**NW**  
**1/2 - 1 Mile**  
**Higher**

**NJ WELLS      NJDEP3001241552**

Database:	Water Well Permit Information	Permit #:	P200802418
Well Use:	Monitoring	Activity Class:	Permit
Date Completed:	10-28-2008 141938	Depth (ft):	35
Capacity (gpm):	0		

## GEOCHECK® - PHYSICAL SETTING SOURCE MAP FINDINGS

Map ID  
Direction  
Distance  
Elevation

Database      EDR ID Number

**EI3325**  
**NW**  
**1/2 - 1 Mile**  
**Higher**

**NJ WELLS      NJDEP3001236819**

Database:	Water Well Permit Information	Permit #:	E201313470
Well Use:	Monitoring	Activity Class:	Permit
Date Completed:	09-17-2013 113759	Depth (ft):	35
Capacity (gpm):	0		

**EI3326**  
**NW**  
**1/2 - 1 Mile**  
**Higher**

**NJ WELLS      NJDEP3001241331**

Database:	Water Well Permit Information	Permit #:	P200901769
Well Use:	Monitoring	Activity Class:	Permit
Date Completed:	02-24-2009 151741	Depth (ft):	250
Capacity (gpm):	0		

**ES3327**  
**ESE**  
**1/2 - 1 Mile**  
**Higher**

**NJ WELLS      NJDEP3001244675**

Database:	Water Well Permit Information	Permit #:	2600075499
Well Use:	Monitoring	Activity Class:	Permit
Date Completed:	06-13-2005 135505	Depth (ft):	20
Capacity (gpm):	0		

**ES3328**  
**ESE**  
**1/2 - 1 Mile**  
**Higher**

**NJ WELLS      NJDEP3001244674**

Database:	Water Well Permit Information	Permit #:	2600075499
Well Use:	Monitoring	Activity Class:	Well Record
Date Completed:	07-12-2005	Depth (ft):	14
Capacity (gpm):	0		

**ES3329**  
**ESE**  
**1/2 - 1 Mile**  
**Higher**

**NJ WELLS      NJDEP3001244309**

Database:	Water Well Permit Information	Permit #:	2600078017
Well Use:	Monitoring	Activity Class:	Permit
Date Completed:	01-10-2006 135325	Depth (ft):	20
Capacity (gpm):	0		

## GEOCHECK® - PHYSICAL SETTING SOURCE MAP FINDINGS

Map ID  
Direction  
Distance  
Elevation

Database      EDR ID Number

**ES3330**  
**ESE**  
**1/2 - 1 Mile**  
**Higher**

**NJ WELLS      NJDEP3001244676**

Database:	Water Well Permit Information	Permit #:	2600075498
Well Use:	Monitoring	Activity Class:	Well Record
Date Completed:	07-12-2005	Depth (ft):	19
Capacity (gpm):	0		

**ES3331**  
**ESE**  
**1/2 - 1 Mile**  
**Higher**

**NJ WELLS      NJDEP3001244679**

Database:	Water Well Permit Information	Permit #:	2600075497
Well Use:	Monitoring	Activity Class:	Permit
Date Completed:	06-13-2005 135505	Depth (ft):	20
Capacity (gpm):	0		

**ES3332**  
**ESE**  
**1/2 - 1 Mile**  
**Higher**

**NJ WELLS      NJDEP3001244678**

Database:	Water Well Permit Information	Permit #:	2600075497
Well Use:	Monitoring	Activity Class:	Well Record
Date Completed:	07-07-2005	Depth (ft):	19
Capacity (gpm):	0		

**ES3333**  
**ESE**  
**1/2 - 1 Mile**  
**Higher**

**NJ WELLS      NJDEP3001244677**

Database:	Water Well Permit Information	Permit #:	2600075498
Well Use:	Monitoring	Activity Class:	Permit
Date Completed:	06-13-2005 135505	Depth (ft):	20
Capacity (gpm):	0		

**EZ3334**  
**West**  
**1/2 - 1 Mile**  
**Higher**

**NJ WELLS      NJDEP3001263877**

Database:	Water Well Permit Information	Permit #:	2300009729
Well Use:	Boring/Individual	Activity Class:	Well Record
Date Completed:	09-13-1989	Depth (ft):	7
Capacity (gpm):	0		

## GEOCHECK® - PHYSICAL SETTING SOURCE MAP FINDINGS

Map ID  
 Direction  
 Distance  
 Elevation

Database      EDR ID Number

**EZ3335**  
**West**  
**1/2 - 1 Mile**  
**Higher**

**NJ WELLS      NJDEP3001263880**

Database:	Water Well Permit Information	Permit #:	2300009728
Well Use:	Boring/Individual	Activity Class:	Well Record
Date Completed:	09-13-1989	Depth (ft):	14
Capacity (gpm):	0		

**EZ3336**  
**West**  
**1/2 - 1 Mile**  
**Higher**

**NJ WELLS      NJDEP3001263874**

Database:	Water Well Permit Information	Permit #:	2300009730
Well Use:	Monitoring	Activity Class:	Well Record
Date Completed:	09-12-1989	Depth (ft):	20
Capacity (gpm):	0		

**EZ3337**  
**West**  
**1/2 - 1 Mile**  
**Higher**

**NJ WELLS      NJDEP3001263868**

Database:	Water Well Permit Information	Permit #:	2300009732
Well Use:	Monitoring	Activity Class:	Well Record
Date Completed:	09-12-1989	Depth (ft):	20
Capacity (gpm):	0		

**EZ3338**  
**West**  
**1/2 - 1 Mile**  
**Higher**

**NJ WELLS      NJDEP3001263871**

Database:	Water Well Permit Information	Permit #:	2300009731
Well Use:	Monitoring	Activity Class:	Well Record
Date Completed:	09-11-1989	Depth (ft):	20
Capacity (gpm):	0		

**EZ3339**  
**West**  
**1/2 - 1 Mile**  
**Higher**

**NJ WELLS      NJDEP3001263883**

Database:	Water Well Permit Information	Permit #:	2300009727
Well Use:	Boring/Individual	Activity Class:	Well Record
Date Completed:	09-13-1989	Depth (ft):	7
Capacity (gpm):	0		

## GEOCHECK® - PHYSICAL SETTING SOURCE MAP FINDINGS

Map ID  
 Direction  
 Distance  
 Elevation

Database      EDR ID Number

**EZ3340**  
**West**  
**1/2 - 1 Mile**  
**Higher**

**NJ WELLS      NJDEP3001263895**

Database:	Water Well Permit Information	Permit #:	2300009723
Well Use:	Boring/Individual	Activity Class:	Well Record
Date Completed:	09-13-1989	Depth (ft):	14
Capacity (gpm):	0		

**EZ3341**  
**West**  
**1/2 - 1 Mile**  
**Higher**

**NJ WELLS      NJDEP3001263898**

Database:	Water Well Permit Information	Permit #:	2300009722
Well Use:	Boring/Individual	Activity Class:	Well Record
Date Completed:	09-13-1989	Depth (ft):	13
Capacity (gpm):	0		

**EZ3342**  
**West**  
**1/2 - 1 Mile**  
**Higher**

**NJ WELLS      NJDEP3001263892**

Database:	Water Well Permit Information	Permit #:	2300009724
Well Use:	Boring/Individual	Activity Class:	Well Record
Date Completed:	09-13-1989	Depth (ft):	14
Capacity (gpm):	0		

**EZ3343**  
**West**  
**1/2 - 1 Mile**  
**Higher**

**NJ WELLS      NJDEP3001263886**

Database:	Water Well Permit Information	Permit #:	2300009726
Well Use:	Boring/Individual	Activity Class:	Well Record
Date Completed:	09-13-1989	Depth (ft):	14
Capacity (gpm):	0		

**EZ3344**  
**West**  
**1/2 - 1 Mile**  
**Higher**

**NJ WELLS      NJDEP3001263889**

Database:	Water Well Permit Information	Permit #:	2300009725
Well Use:	Boring/Individual	Activity Class:	Well Record
Date Completed:	09-13-1989	Depth (ft):	14
Capacity (gpm):	0		

## GEOCHECK® - PHYSICAL SETTING SOURCE MAP FINDINGS

Map ID  
Direction  
Distance  
Elevation

Database      EDR ID Number

**EK3345**  
**NW**  
**1/2 - 1 Mile**  
**Higher**

**NJ WELLS      NJDEP3001233559**

Database:	Water Well Permit Information	Permit #:	E201510832
Well Use:	Monitoring	Activity Class:	Well Record
Date Completed:	09-20-2015	Depth (ft):	25
Capacity (gpm):	Not Reported		

**EK3346**  
**NW**  
**1/2 - 1 Mile**  
**Higher**

**NJ WELLS      NJDEP3001233560**

Database:	Water Well Permit Information	Permit #:	E201510832
Well Use:	Monitoring	Activity Class:	Permit
Date Completed:	09-11-2015 114509	Depth (ft):	50
Capacity (gpm):	0		

**EI3347**  
**NW**  
**1/2 - 1 Mile**  
**Higher**

**NJ WELLS      NJDEP3001241554**

Database:	Water Well Permit Information	Permit #:	P200802417
Well Use:	Monitoring	Activity Class:	Permit
Date Completed:	10-28-2008 141938	Depth (ft):	35
Capacity (gpm):	0		

**FA3348**  
**ENE**  
**1/2 - 1 Mile**  
**Lower**

**NJ WELLS      NJ400000001680**

Database:	New Jersey Public-Community Water-Supply Wells		
FID:	1679	Well ID:	WSWL0000069833
WHPA File:	w4300068.e00	Well Permit:	4300000068
PWS ID:	1604001	Owner:	Hawthorne Borough
System:	Water Department	Well Name:	South Wagaraw Well 12
Completion Date:	Not Reported	Total Depth:	0
Finished Depth:	300	Surface Elevation:	35
Smallest Casing Diameter:	0	Depth to Well Screen Top:	0
Depth to Well Screen Bottom:	0	Screen Diameter:	10
Static Water Level:	0	Driller:	Not Reported
Drill Method:	Not Reported		
Geologic Formation:	Passaic Formation - conglomeratic sandstone		
Aquifer Name:	Brunswick aquifer	Confinement Status:	Unconfined
Pump Rate:	400	Watershed:	Lower Passaic and Saddle
Geologic Log:	No	Lithologic Log:	No
Site id:	NJ400000001680		

## GEOCHECK® - PHYSICAL SETTING SOURCE MAP FINDINGS

Map ID  
 Direction  
 Distance  
 Elevation

Database      EDR ID Number

**EK3349**  
**NW**  
**1/2 - 1 Mile**  
**Higher**

**NJ WELLS      NJDEP3001236812**

Database:	Water Well Permit Information	Permit #:	E201313485
Well Use:	Monitoring	Activity Class:	Well Record
Date Completed:	09-27-2013	Depth (ft):	35
Capacity (gpm):	Not Reported		

**EK3350**  
**NW**  
**1/2 - 1 Mile**  
**Higher**

**NJ WELLS      NJDEP3001241330**

Database:	Water Well Permit Information	Permit #:	P200901769
Well Use:	Monitoring	Activity Class:	Well Record
Date Completed:	04-15-2009	Depth (ft):	188
Capacity (gpm):	0		

**FB3351**  
**SSW**  
**1/2 - 1 Mile**  
**Lower**

**NJ WELLS      NJDEP3001232544**

Database:	Water Well Permit Information	Permit #:	E201607916
Well Use:	Monitoring	Activity Class:	Permit
Date Completed:	07-05-2016 083732	Depth (ft):	15
Capacity (gpm):	0		

**FB3352**  
**SSW**  
**1/2 - 1 Mile**  
**Lower**

**NJ WELLS      NJDEP3001241636**

Database:	Water Well Permit Information	Permit #:	P200800297
Well Use:	Monitoring	Activity Class:	Well Record
Date Completed:	09-30-2008	Depth (ft):	30
Capacity (gpm):	0		

**3353**  
**North**  
**1/2 - 1 Mile**  
**Higher**

**NJ WELLS      NJDEP3001265247**

Database:	Water Well Permit Information	Permit #:	2300007615
Well Use:	Domestic	Activity Class:	Permit
Date Completed:	03-21-1984	Depth (ft):	200
Capacity (gpm):	10		

## GEOCHECK® - PHYSICAL SETTING SOURCE MAP FINDINGS

Map ID  
 Direction  
 Distance  
 Elevation

Database      EDR ID Number

**EK3354**  
**NW**  
**1/2 - 1 Mile**  
**Higher**

**NJ WELLS      NJDEP3001236804**

Database:	Water Well Permit Information	Permit #:	E201313497
Well Use:	Monitoring	Activity Class:	Well Record
Date Completed:	10-01-2013	Depth (ft):	43
Capacity (gpm):	Not Reported		

**EK3355**  
**NW**  
**1/2 - 1 Mile**  
**Higher**

**NJ WELLS      NJDEP3001236814**

Database:	Water Well Permit Information	Permit #:	E201313481
Well Use:	Monitoring	Activity Class:	Well Record
Date Completed:	09-27-2013	Depth (ft):	35
Capacity (gpm):	Not Reported		

**EK3356**  
**NW**  
**1/2 - 1 Mile**  
**Higher**

**NJ WELLS      NJDEP3001236813**

Database:	Water Well Permit Information	Permit #:	E201313485
Well Use:	Monitoring	Activity Class:	Permit
Date Completed:	09-17-2013 131548	Depth (ft):	35
Capacity (gpm):	0		

**EI3357**  
**NW**  
**1/2 - 1 Mile**  
**Higher**

**NJ WELLS      NJDEP3001233550**

Database:	Water Well Permit Information	Permit #:	E201510862
Well Use:	Monitoring	Activity Class:	Permit
Date Completed:	09-15-2015 122259	Depth (ft):	50
Capacity (gpm):	0		

**EI3358**  
**NW**  
**1/2 - 1 Mile**  
**Higher**

**NJ WELLS      NJDEP3001230976**

Database:	Water Well Permit Information	Permit #:	E201803998
Well Use:	Monitoring	Activity Class:	Well Record
Date Completed:	05-02-2018	Depth (ft):	46
Capacity (gpm):	Not Reported		

## GEOCHECK® - PHYSICAL SETTING SOURCE MAP FINDINGS

Map ID  
 Direction  
 Distance  
 Elevation

Database      EDR ID Number

**EI3359**  
**NW**  
**1/2 - 1 Mile**  
**Higher**

**NJ WELLS      NJDEP3001230977**

Database:	Water Well Permit Information	Permit #:	E201803998
Well Use:	Monitoring	Activity Class:	Permit
Date Completed:	04-30-2018 102030	Depth (ft):	50
Capacity (gpm):	0		

**EK3360**  
**NW**  
**1/2 - 1 Mile**  
**Higher**

**NJ WELLS      NJDEP3001236805**

Database:	Water Well Permit Information	Permit #:	E201313497
Well Use:	Monitoring	Activity Class:	Permit
Date Completed:	09-17-2013 143047	Depth (ft):	45
Capacity (gpm):	0		

**EK3361**  
**NW**  
**1/2 - 1 Mile**  
**Higher**

**NJ WELLS      NJDEP3001236802**

Database:	Water Well Permit Information	Permit #:	E201313518
Well Use:	Monitoring	Activity Class:	Well Record
Date Completed:	10-01-2013	Depth (ft):	43
Capacity (gpm):	Not Reported		

**EK3362**  
**NW**  
**1/2 - 1 Mile**  
**Higher**

**NJ WELLS      NJDEP3001236806**

Database:	Water Well Permit Information	Permit #:	E201313496
Well Use:	Monitoring	Activity Class:	Well Record
Date Completed:	10-01-2013	Depth (ft):	43
Capacity (gpm):	Not Reported		

**FB3363**  
**SSW**  
**1/2 - 1 Mile**  
**Lower**

**NJ WELLS      NJDEP3001232539**

Database:	Water Well Permit Information	Permit #:	E201607925
Well Use:	Monitoring	Activity Class:	Well Record
Date Completed:	08-16-2016	Depth (ft):	14
Capacity (gpm):	Not Reported		

## GEOCHECK® - PHYSICAL SETTING SOURCE MAP FINDINGS

Map ID  
 Direction  
 Distance  
 Elevation

Database      EDR ID Number

**EK3364**  
**NW**  
**1/2 - 1 Mile**  
**Higher**

**NJ WELLS      NJDEP3001233553**

Database:	Water Well Permit Information	Permit #:	E201510860
Well Use:	Monitoring	Activity Class:	Well Record
Date Completed:	09-20-2015	Depth (ft):	32
Capacity (gpm):	Not Reported		

**EK3365**  
**NW**  
**1/2 - 1 Mile**  
**Higher**

**NJ WELLS      NJDEP3001233554**

Database:	Water Well Permit Information	Permit #:	E201510860
Well Use:	Monitoring	Activity Class:	Permit
Date Completed:	09-15-2015 122259	Depth (ft):	50
Capacity (gpm):	0		

**EK3366**  
**NW**  
**1/2 - 1 Mile**  
**Higher**

**NJ WELLS      NJDEP3001233535**

Database:	Water Well Permit Information	Permit #:	E201510869
Well Use:	Monitoring	Activity Class:	Well Record
Date Completed:	09-20-2015	Depth (ft):	37
Capacity (gpm):	Not Reported		

**EK3367**  
**NW**  
**1/2 - 1 Mile**  
**Higher**

**NJ WELLS      NJDEP3001233536**

Database:	Water Well Permit Information	Permit #:	E201510869
Well Use:	Monitoring	Activity Class:	Permit
Date Completed:	09-15-2015 122259	Depth (ft):	50
Capacity (gpm):	0		

**EK3368**  
**NW**  
**1/2 - 1 Mile**  
**Higher**

**NJ WELLS      NJDEP3001236803**

Database:	Water Well Permit Information	Permit #:	E201313518
Well Use:	Monitoring	Activity Class:	Permit
Date Completed:	09-18-2013 091202	Depth (ft):	45
Capacity (gpm):	0		

## GEOCHECK® - PHYSICAL SETTING SOURCE MAP FINDINGS

Map ID  
 Direction  
 Distance  
 Elevation

Database      EDR ID Number

**EK3369**  
**NW**  
**1/2 - 1 Mile**  
**Higher**

**NJ WELLS      NJDEP3001236815**

Database:	Water Well Permit Information	Permit #:	E201313481
Well Use:	Monitoring	Activity Class:	Permit
Date Completed:	09-17-2013 131548	Depth (ft):	35
Capacity (gpm):	0		

**EI3370**  
**NW**  
**1/2 - 1 Mile**  
**Higher**

**NJ WELLS      NJDEP3001233551**

Database:	Water Well Permit Information	Permit #:	E201510861
Well Use:	Monitoring	Activity Class:	Well Record
Date Completed:	09-18-2015	Depth (ft):	26
Capacity (gpm):	Not Reported		

**EI3371**  
**NW**  
**1/2 - 1 Mile**  
**Higher**

**NJ WELLS      NJDEP3001233552**

Database:	Water Well Permit Information	Permit #:	E201510861
Well Use:	Monitoring	Activity Class:	Permit
Date Completed:	09-15-2015 122259	Depth (ft):	50
Capacity (gpm):	0		

**EI3372**  
**NW**  
**1/2 - 1 Mile**  
**Higher**

**NJ WELLS      NJDEP3001235771**

Database:	Water Well Permit Information	Permit #:	E201407532
Well Use:	Monitoring	Activity Class:	Well Record
Date Completed:	06-21-2014	Depth (ft):	27
Capacity (gpm):	Not Reported		

**EI3373**  
**NW**  
**1/2 - 1 Mile**  
**Higher**

**NJ WELLS      NJDEP3001235772**

Database:	Water Well Permit Information	Permit #:	E201407532
Well Use:	Monitoring	Activity Class:	Permit
Date Completed:	06-12-2014 145221	Depth (ft):	45
Capacity (gpm):	0		

## GEOCHECK® - PHYSICAL SETTING SOURCE MAP FINDINGS

Map ID  
Direction  
Distance  
Elevation

Database      EDR ID Number

**EK3374**  
**NW**  
**1/2 - 1 Mile**  
**Higher**

**NJ WELLS      NJDEP3001236807**

Database:	Water Well Permit Information	Permit #:	E201313496
Well Use:	Monitoring	Activity Class:	Permit
Date Completed:	09-17-2013 143047	Depth (ft):	45
Capacity (gpm):	0		

**EO3375**  
**West**  
**1/2 - 1 Mile**  
**Higher**

**NJ WELLS      NJDEP3001237001**

Database:	Water Well Permit Information	Permit #:	E201310236
Well Use:	Monitoring	Activity Class:	Well Record
Date Completed:	09-10-2013	Depth (ft):	118
Capacity (gpm):	Not Reported		

**EO3376**  
**West**  
**1/2 - 1 Mile**  
**Higher**

**NJ WELLS      NJDEP3001237002**

Database:	Water Well Permit Information	Permit #:	E201310236
Well Use:	Monitoring	Activity Class:	Permit
Date Completed:	07-23-2013 100358	Depth (ft):	70
Capacity (gpm):	0		

**EO3377**  
**West**  
**1/2 - 1 Mile**  
**Higher**

**NJ WELLS      NJDEP3001237003**

Database:	Water Well Permit Information	Permit #:	E201310234
Well Use:	Monitoring	Activity Class:	Well Record
Date Completed:	09-12-2013	Depth (ft):	28
Capacity (gpm):	Not Reported		

**EO3378**  
**West**  
**1/2 - 1 Mile**  
**Higher**

**NJ WELLS      NJDEP3001237004**

Database:	Water Well Permit Information	Permit #:	E201310234
Well Use:	Monitoring	Activity Class:	Permit
Date Completed:	07-23-2013 095941	Depth (ft):	15
Capacity (gpm):	0		

## GEOCHECK® - PHYSICAL SETTING SOURCE MAP FINDINGS

Map ID  
Direction  
Distance  
Elevation

Database      EDR ID Number

**EK3379**  
**NW**  
**1/2 - 1 Mile**  
**Higher**

**NJ WELLS      NJDEP3001232920**

Database:	Water Well Permit Information	Permit #:	E201601870
Well Use:	Monitoring	Activity Class:	Permit
Date Completed:	02-23-2016 104245	Depth (ft):	50
Capacity (gpm):	0		

**EI3380**  
**NW**  
**1/2 - 1 Mile**  
**Higher**

**NJ WELLS      NJDEP3001241553**

Database:	Water Well Permit Information	Permit #:	P200802417
Well Use:	Monitoring	Activity Class:	Well Record
Date Completed:	12-15-2008	Depth (ft):	20
Capacity (gpm):	0		

**EX3381**  
**NE**  
**1/2 - 1 Mile**  
**Lower**

**NJ WELLS      NJDEP3001264369**

Database:	Water Well Permit Information	Permit #:	2300008941
Well Use:	Monitoring	Activity Class:	Well Record
Date Completed:	03-22-1988	Depth (ft):	90
Capacity (gpm):	0		

**EX3382**  
**NE**  
**1/2 - 1 Mile**  
**Lower**

**NJ WELLS      NJDEP3001264371**

Database:	Water Well Permit Information	Permit #:	2300008940
Well Use:	Monitoring	Activity Class:	Well Record
Date Completed:	03-30-1988	Depth (ft):	54
Capacity (gpm):	0		

**EK3383**  
**NW**  
**1/2 - 1 Mile**  
**Higher**

**NJ WELLS      NJDEP3001236810**

Database:	Water Well Permit Information	Permit #:	E201313488
Well Use:	Injection	Activity Class:	Well Record
Date Completed:	10-02-2013	Depth (ft):	43
Capacity (gpm):	Not Reported		

## GEOCHECK® - PHYSICAL SETTING SOURCE MAP FINDINGS

Map ID  
Direction  
Distance  
Elevation

Database      EDR ID Number

**ER3384**  
**WNW**  
**1/2 - 1 Mile**  
**Higher**

**NJ WELLS      NJDEP3001241744**

Database:	Water Well Permit Information	Permit #:	Not Reported
Well Use:	Public Noncommunity Without Permit	Activity Class:	Permit
Date Completed:	01-01-2010	Depth (ft):	Not Reported
Capacity (gpm):	Not Reported		

**EN3385**  
**NE**  
**1/2 - 1 Mile**  
**Lower**

**NJ WELLS      NJDEP3001236715**

Database:	Water Well Permit Information	Permit #:	E201314635
Well Use:	Monitoring	Activity Class:	Permit
Date Completed:	10-08-2013 144227	Depth (ft):	30
Capacity (gpm):	0		

**EK3386**  
**NW**  
**1/2 - 1 Mile**  
**Higher**

**NJ WELLS      NJDEP3001232919**

Database:	Water Well Permit Information	Permit #:	E201601870
Well Use:	Monitoring	Activity Class:	Well Record
Date Completed:	02-24-2016	Depth (ft):	54
Capacity (gpm):	Not Reported		

**EI3387**  
**NW**  
**1/2 - 1 Mile**  
**Higher**

**NJ WELLS      NJDEP3001241551**

Database:	Water Well Permit Information	Permit #:	P200802418
Well Use:	Monitoring	Activity Class:	Well Record
Date Completed:	12-15-2008	Depth (ft):	36
Capacity (gpm):	0		

**ER3388**  
**WNW**  
**1/2 - 1 Mile**  
**Higher**

**NJ WELLS      NJDEP3001230798**

Database:	Water Well Permit Information	Permit #:	E201808370
Well Use:	Monitoring	Activity Class:	Permit
Date Completed:	08-15-2018 144532	Depth (ft):	50
Capacity (gpm):	0		

## GEOCHECK® - PHYSICAL SETTING SOURCE MAP FINDINGS

Map ID  
 Direction  
 Distance  
 Elevation

Database      EDR ID Number

**EK3389**  
**NW**  
**1/2 - 1 Mile**  
**Higher**

**NJ WELLS      NJDEP3001236808**

Database:	Water Well Permit Information	Permit #:	E201313494
Well Use:	Injection	Activity Class:	Well Record
Date Completed:	10-02-2013	Depth (ft):	43
Capacity (gpm):	Not Reported		

**FC3390**  
**North**  
**1/2 - 1 Mile**  
**Higher**

**NJ WELLS      NJDEP3001265387**

Database:	Water Well Permit Information	Permit #:	2300007411
Well Use:	Domestic	Activity Class:	Permit
Date Completed:	08-08-1983	Depth (ft):	200
Capacity (gpm):	10		

**FC3391**  
**North**  
**1/2 - 1 Mile**  
**Higher**

**NJ WELLS      NJDEP3001265413**

Database:	Water Well Permit Information	Permit #:	2300007354
Well Use:	Domestic	Activity Class:	Permit
Date Completed:	08-08-1983	Depth (ft):	200
Capacity (gpm):	10		

**FD3392**  
**WNW**  
**1/2 - 1 Mile**  
**Higher**

**NJ WELLS      NJDEP3001232900**

Database:	Water Well Permit Information	Permit #:	E201602245
Well Use:	Monitoring	Activity Class:	Well Record
Date Completed:	03-18-2016	Depth (ft):	35
Capacity (gpm):	Not Reported		

**FD3393**  
**WNW**  
**1/2 - 1 Mile**  
**Higher**

**NJ WELLS      NJDEP3001232901**

Database:	Water Well Permit Information	Permit #:	E201602245
Well Use:	Monitoring	Activity Class:	Permit
Date Completed:	03-02-2016 122258	Depth (ft):	35
Capacity (gpm):	0		

## GEOCHECK® - PHYSICAL SETTING SOURCE MAP FINDINGS

Map ID  
Direction  
Distance  
Elevation

Database      EDR ID Number

**EO3394**  
**West**  
**1/2 - 1 Mile**  
**Higher**

**NJ WELLS      NJDEP3001233437**

Database:	Water Well Permit Information	Permit #:	E201512207
Well Use:	Boring/Individual	Activity Class:	Permit
Date Completed:	10-13-2015 112334	Depth (ft):	100
Capacity (gpm):	0		

**FD3395**  
**WNW**  
**1/2 - 1 Mile**  
**Higher**

**NJ WELLS      NJDEP3001232832**

Database:	Water Well Permit Information	Permit #:	E201602825
Well Use:	Monitoring Replacement	Activity Class:	Well Record
Date Completed:	03-18-2016	Depth (ft):	35
Capacity (gpm):	Not Reported		

**FD3396**  
**WNW**  
**1/2 - 1 Mile**  
**Higher**

**NJ WELLS      NJDEP3001232833**

Database:	Water Well Permit Information	Permit #:	E201602825
Well Use:	Monitoring Replacement	Activity Class:	Permit
Date Completed:	03-15-2016 162731	Depth (ft):	35
Capacity (gpm):	0		

**EN3397**  
**NE**  
**1/2 - 1 Mile**  
**Lower**

**NJ WELLS      NJDEP3001236713**

Database:	Water Well Permit Information	Permit #:	E201314635
Well Use:	Monitoring	Activity Class:	Well Record
Date Completed:	10-15-2013	Depth (ft):	15
Capacity (gpm):	Not Reported		

**EN3398**  
**NE**  
**1/2 - 1 Mile**  
**Lower**

**NJ WELLS      NJDEP3001236714**

Database:	Water Well Permit Information	Permit #:	E201314635
Well Use:	Monitoring	Activity Class:	Decommissioning
Date Completed:	08-26-2014	Depth (ft):	15
Capacity (gpm):	Not Reported		

## GEOCHECK® - PHYSICAL SETTING SOURCE MAP FINDINGS

Map ID  
 Direction  
 Distance  
 Elevation

Database      EDR ID Number

**EK3399**  
**NW**  
**1/2 - 1 Mile**  
**Higher**

**NJ WELLS      NJDEP3001236811**

Database:	Water Well Permit Information	Permit #:	E201313488
Well Use:	Injection	Activity Class:	Permit
Date Completed:	09-17-2013 135301	Depth (ft):	45
Capacity (gpm):	0		

**EK3400**  
**NW**  
**1/2 - 1 Mile**  
**Higher**

**NJ WELLS      NJDEP3001236809**

Database:	Water Well Permit Information	Permit #:	E201313494
Well Use:	Injection	Activity Class:	Permit
Date Completed:	09-17-2013 135301	Depth (ft):	45
Capacity (gpm):	0		

**FE3401**  
**South**  
**1/2 - 1 Mile**  
**Lower**

**NJ WELLS      NJDEP3001233737**

Database:	Water Well Permit Information	Permit #:	E201509369
Well Use:	Monitoring	Activity Class:	Well Record
Date Completed:	08-19-2015	Depth (ft):	28
Capacity (gpm):	Not Reported		

**FE3402**  
**South**  
**1/2 - 1 Mile**  
**Lower**

**NJ WELLS      NJDEP3001233738**

Database:	Water Well Permit Information	Permit #:	E201509369
Well Use:	Monitoring	Activity Class:	Decommissioning
Date Completed:	11-02-2015	Depth (ft):	28
Capacity (gpm):	Not Reported		

**FE3403**  
**South**  
**1/2 - 1 Mile**  
**Lower**

**NJ WELLS      NJDEP3001233739**

Database:	Water Well Permit Information	Permit #:	E201509369
Well Use:	Monitoring	Activity Class:	Permit
Date Completed:	08-14-2015 095539	Depth (ft):	30
Capacity (gpm):	0		

## GEOCHECK® - PHYSICAL SETTING SOURCE MAP FINDINGS

Map ID  
 Direction  
 Distance  
 Elevation

Database      EDR ID Number

**EL3404**  
**SSW**  
**1/2 - 1 Mile**  
**Lower**

**NJ WELLS      NJDEP3001244165**

Database:	Water Well Permit Information	Permit #:	2600079349
Well Use:	Monitoring	Activity Class:	Well Record
Date Completed:	08-07-2006	Depth (ft):	25
Capacity (gpm):	0		

**EL3405**  
**SSW**  
**1/2 - 1 Mile**  
**Lower**

**NJ WELLS      NJDEP3001244164**

Database:	Water Well Permit Information	Permit #:	2600079350
Well Use:	Monitoring	Activity Class:	Permit
Date Completed:	05-25-2006 105606	Depth (ft):	40
Capacity (gpm):	0		

**EL3406**  
**SSW**  
**1/2 - 1 Mile**  
**Lower**

**NJ WELLS      NJDEP3001244163**

Database:	Water Well Permit Information	Permit #:	2600079350
Well Use:	Monitoring	Activity Class:	Well Record
Date Completed:	08-07-2006	Depth (ft):	25
Capacity (gpm):	0		

**EL3407**  
**SSW**  
**1/2 - 1 Mile**  
**Lower**

**NJ WELLS      NJDEP3001244168**

Database:	Water Well Permit Information	Permit #:	2600079348
Well Use:	Monitoring	Activity Class:	Permit
Date Completed:	05-25-2006 105606	Depth (ft):	40
Capacity (gpm):	0		

**EL3408**  
**SSW**  
**1/2 - 1 Mile**  
**Lower**

**NJ WELLS      NJDEP3001244167**

Database:	Water Well Permit Information	Permit #:	2600079348
Well Use:	Monitoring	Activity Class:	Well Record
Date Completed:	08-07-2006	Depth (ft):	25
Capacity (gpm):	0		

## GEOCHECK® - PHYSICAL SETTING SOURCE MAP FINDINGS

Map ID  
Direction  
Distance  
Elevation

Database      EDR ID Number

**EL3409**  
**SSW**  
**1/2 - 1 Mile**  
**Lower**

**NJ WELLS      NJDEP3001244166**

Database:	Water Well Permit Information	Permit #:	2600079349
Well Use:	Monitoring	Activity Class:	Permit
Date Completed:	05-25-2006 105606	Depth (ft):	40
Capacity (gpm):	0		

**FF3410**  
**East**  
**1/2 - 1 Mile**  
**Higher**

**NJ WELLS      NJDEP3001256155**

Database:	Water Well Permit Information	Permit #:	2600011358
Well Use:	Monitoring	Activity Class:	Permit
Date Completed:	08-14-1987	Depth (ft):	30
Capacity (gpm):	Not Reported		

**FF3411**  
**East**  
**1/2 - 1 Mile**  
**Higher**

**NJ WELLS      NJDEP3001256157**

Database:	Water Well Permit Information	Permit #:	2600011357
Well Use:	Monitoring	Activity Class:	Permit
Date Completed:	08-14-1987	Depth (ft):	30
Capacity (gpm):	Not Reported		

**FF3412**  
**East**  
**1/2 - 1 Mile**  
**Higher**

**NJ WELLS      NJDEP3001256159**

Database:	Water Well Permit Information	Permit #:	2600011356
Well Use:	Monitoring	Activity Class:	Permit
Date Completed:	08-14-1987	Depth (ft):	30
Capacity (gpm):	Not Reported		

**FF3413**  
**East**  
**1/2 - 1 Mile**  
**Higher**

**NJ WELLS      NJDEP3000143948**

Database:	Water Well Permit Information	Permit #:	2600002093
Well Use:	Domestic	Activity Class:	Permit
Date Completed:	08-12-1959	Depth (ft):	125
Capacity (gpm):	10		

## GEOCHECK® - PHYSICAL SETTING SOURCE MAP FINDINGS

Map ID  
 Direction  
 Distance  
 Elevation

Database      EDR ID Number

**FF3414**  
**East**  
**1/2 - 1 Mile**  
**Higher**

**NJ WELLS      NJDEP3001256150**

Database:	Water Well Permit Information	Permit #:	2600011359
Well Use:	Monitoring	Activity Class:	Well Record
Date Completed:	08-15-1987 190222	Depth (ft):	20
Capacity (gpm):	Not Reported		

**FF3415**  
**East**  
**1/2 - 1 Mile**  
**Higher**

**NJ WELLS      NJDEP3001256152**

Database:	Water Well Permit Information	Permit #:	2600011359
Well Use:	Monitoring	Activity Class:	Permit
Date Completed:	08-14-1987	Depth (ft):	30
Capacity (gpm):	Not Reported		

**FF3416**  
**East**  
**1/2 - 1 Mile**  
**Higher**

**NJ WELLS      NJDEP3001256161**

Database:	Water Well Permit Information	Permit #:	2600011355
Well Use:	Monitoring	Activity Class:	Permit
Date Completed:	08-14-1987	Depth (ft):	30
Capacity (gpm):	Not Reported		

**FF3417**  
**East**  
**1/2 - 1 Mile**  
**Higher**

**NJ WELLS      NJDEP3001256185**

Database:	Water Well Permit Information	Permit #:	2600011205
Well Use:	Monitoring	Activity Class:	Permit
Date Completed:	07-28-1987	Depth (ft):	30
Capacity (gpm):	Not Reported		

**FF3418**  
**East**  
**1/2 - 1 Mile**  
**Higher**

**NJ WELLS      NJDEP3001257479**

Database:	Water Well Permit Information	Permit #:	2600004102
Well Use:	Industrial	Activity Class:	Permit
Date Completed:	05-12-1967	Depth (ft):	300
Capacity (gpm):	70		

## GEOCHECK® - PHYSICAL SETTING SOURCE MAP FINDINGS

Map ID  
 Direction  
 Distance  
 Elevation

Database      EDR ID Number

**FF3419**  
**East**  
**1/2 - 1 Mile**  
**Higher**

**NJ WELLS      NJDEP3001257833**

Database:	Water Well Permit Information	Permit #:	2600003117
Well Use:	Domestic	Activity Class:	Permit
Date Completed:	06-01-1965	Depth (ft):	200
Capacity (gpm):	25		

**FF3420**  
**East**  
**1/2 - 1 Mile**  
**Higher**

**NJ WELLS      NJDEP3001256163**

Database:	Water Well Permit Information	Permit #:	2600011354
Well Use:	Monitoring	Activity Class:	Permit
Date Completed:	08-14-1987	Depth (ft):	30
Capacity (gpm):	Not Reported		

**FF3421**  
**East**  
**1/2 - 1 Mile**  
**Higher**

**NJ WELLS      NJDEP3001256181**

Database:	Water Well Permit Information	Permit #:	2600011207
Well Use:	Monitoring	Activity Class:	Permit
Date Completed:	07-28-1987	Depth (ft):	30
Capacity (gpm):	Not Reported		

**FF3422**  
**East**  
**1/2 - 1 Mile**  
**Higher**

**NJ WELLS      NJDEP3001256183**

Database:	Water Well Permit Information	Permit #:	2600011206
Well Use:	Monitoring	Activity Class:	Permit
Date Completed:	07-28-1987	Depth (ft):	30
Capacity (gpm):	Not Reported		

**FB3423**  
**SSW**  
**1/2 - 1 Mile**  
**Lower**

**NJ WELLS      NJDEP3001241638**

Database:	Water Well Permit Information	Permit #:	P200800296
Well Use:	Monitoring	Activity Class:	Well Record
Date Completed:	09-30-2008	Depth (ft):	30
Capacity (gpm):	0		

## GEOCHECK® - PHYSICAL SETTING SOURCE MAP FINDINGS

Map ID  
Direction  
Distance  
Elevation

Database      EDR ID Number

**FG3424**  
**ENE**  
**1/2 - 1 Mile**  
**Lower**

**NJ WELLS      NJDEP3001258652**

Database:	Water Well Permit Information	Permit #:	2300020230
Well Use:	Monitoring	Activity Class:	Well Record
Date Completed:	02-08-2008	Depth (ft):	52
Capacity (gpm):	0		

**FG3425**  
**ENE**  
**1/2 - 1 Mile**  
**Lower**

**NJ WELLS      NJDEP3001258653**

Database:	Water Well Permit Information	Permit #:	2300020230
Well Use:	Monitoring	Activity Class:	Permit
Date Completed:	12-07-2007 133937	Depth (ft):	60
Capacity (gpm):	0		

**FG3426**  
**ENE**  
**1/2 - 1 Mile**  
**Lower**

**NJ WELLS      NJDEP3001258649**

Database:	Water Well Permit Information	Permit #:	2300020231
Well Use:	Monitoring	Activity Class:	Well Record
Date Completed:	02-06-2008	Depth (ft):	65
Capacity (gpm):	0		

**FG3427**  
**ENE**  
**1/2 - 1 Mile**  
**Lower**

**NJ WELLS      NJDEP3001258651**

Database:	Water Well Permit Information	Permit #:	2300020231
Well Use:	Monitoring	Activity Class:	Permit
Date Completed:	12-07-2007 133937	Depth (ft):	60
Capacity (gpm):	0		

**FG3428**  
**ENE**  
**1/2 - 1 Mile**  
**Lower**

**NJ WELLS      NJDEP3001259003**

Database:	Water Well Permit Information	Permit #:	2300019538
Well Use:	Monitoring	Activity Class:	Well Record
Date Completed:	07-17-2006	Depth (ft):	40
Capacity (gpm):	0		

## GEOCHECK® - PHYSICAL SETTING SOURCE MAP FINDINGS

Map ID  
Direction  
Distance  
Elevation

Database      EDR ID Number

**FG3429**  
**ENE**  
**1/2 - 1 Mile**  
**Lower**

**NJ WELLS      NJDEP3001259004**

Database:	Water Well Permit Information	Permit #:	2300019538
Well Use:	Monitoring	Activity Class:	Permit
Date Completed:	07-11-2006 142847	Depth (ft):	40
Capacity (gpm):	0		

**FG3430**  
**ENE**  
**1/2 - 1 Mile**  
**Lower**

**NJ WELLS      NJDEP3001258654**

Database:	Water Well Permit Information	Permit #:	2300020229
Well Use:	Monitoring	Activity Class:	Well Record
Date Completed:	02-04-2008	Depth (ft):	62
Capacity (gpm):	0		

**FG3431**  
**ENE**  
**1/2 - 1 Mile**  
**Lower**

**NJ WELLS      NJDEP3001258655**

Database:	Water Well Permit Information	Permit #:	2300020229
Well Use:	Monitoring	Activity Class:	Permit
Date Completed:	12-07-2007 133937	Depth (ft):	60
Capacity (gpm):	0		

**EL3432**  
**SSW**  
**1/2 - 1 Mile**  
**Lower**

**NJ WELLS      NJMONS100002421**

Database:	STORET Water Quality Monitoring Stations		
Organization:	NJ Department of Environmental Protection		
Monitoring Location:	21NJDEP1-2588002490	Location Name:	PASSAIC R AT WEST BROADWAY AT PATERSON
Location Type:	River/Stream	HUC:	02030103

**EW3433**  
**SW**  
**1/2 - 1 Mile**  
**Higher**

**NJ WELLS      NJDEP3001257533**

Database:	Water Well Permit Information	Permit #:	2600003899
Well Use:	Domestic	Activity Class:	Well Record
Date Completed:	05-10-1966	Depth (ft):	60
Capacity (gpm):	0		

## GEOCHECK® - PHYSICAL SETTING SOURCE MAP FINDINGS

Map ID  
Direction  
Distance  
Elevation

Database      EDR ID Number

**FB3434**  
**SSW**  
**1/2 - 1 Mile**  
**Lower**

**NJ WELLS      NJDEP3001241639**

Database:	Water Well Permit Information	Permit #:	P200800296
Well Use:	Monitoring	Activity Class:	Permit
Date Completed:	09-15-2008 101946	Depth (ft):	50
Capacity (gpm):	0		

**EK3435**  
**NW**  
**1/2 - 1 Mile**  
**Higher**

**NJ WELLS      NJDEP3001230982**

Database:	Water Well Permit Information	Permit #:	E201803679
Well Use:	Monitoring	Activity Class:	Well Record
Date Completed:	04-25-2018	Depth (ft):	60
Capacity (gpm):	Not Reported		

**EK3436**  
**NW**  
**1/2 - 1 Mile**  
**Higher**

**NJ WELLS      NJDEP3001230983**

Database:	Water Well Permit Information	Permit #:	E201803679
Well Use:	Monitoring	Activity Class:	Permit
Date Completed:	04-23-2018 085553	Depth (ft):	50
Capacity (gpm):	0		

**FA3437**  
**NE**  
**1/2 - 1 Mile**  
**Lower**

**NJ WELLS      NJ400000001679**

Database:	New Jersey Public-Community Water-Supply Wells		
FID:	1678	Well ID:	WSWL0000069832
WHPA File:	w4300067.e00	Well Permit:	4300000067
PWS ID:	1604001	Owner:	Hawthorne Borough
System:	Water Department	Well Name:	South Wagaraw Well 10
Completion Date:	00/00/1940	Total Depth:	0
Finished Depth:	300	Surface Elevation:	35
Smallest Casing Diameter:	0	Depth to Well Screen Top:	0
Depth to Well Screen Bottom:	0	Screen Diameter:	10
Static Water Level:	0	Driller:	Not Reported
Drill Method:	Not Reported		
Geologic Formation:	Passaic Formation - conglomeratic sandstone		
Aquifer Name:	Brunswick aquifer	Confinement Status:	Unconfined
Pump Rate:	200	Watershed:	Lower Passaic and Saddle
Geologic Log:	No	Lithologic Log:	No
Site id:	NJ400000001679		

## GEOCHECK® - PHYSICAL SETTING SOURCE MAP FINDINGS

Map ID  
 Direction  
 Distance  
 Elevation

Database      EDR ID Number

**EI3438**  
**NW**  
**1/2 - 1 Mile**  
**Higher**

**NJ WELLS      NJDEP3001233537**

Database:	Water Well Permit Information	Permit #:	E201510868
Well Use:	Monitoring	Activity Class:	Well Record
Date Completed:	09-19-2015	Depth (ft):	26
Capacity (gpm):	Not Reported		

**EI3439**  
**NW**  
**1/2 - 1 Mile**  
**Higher**

**NJ WELLS      NJDEP3001233538**

Database:	Water Well Permit Information	Permit #:	E201510868
Well Use:	Monitoring	Activity Class:	Permit
Date Completed:	09-15-2015 122259	Depth (ft):	50
Capacity (gpm):	0		

**FH3440**  
**WSW**  
**1/2 - 1 Mile**  
**Higher**

**NJ WELLS      NJDEP3001251285**

Database:	Water Well Permit Information	Permit #:	2600037063
Well Use:	Gas Vent Extraction	Activity Class:	Well Record
Date Completed:	06-01-1994 222725	Depth (ft):	18
Capacity (gpm):	0		

**FH3441**  
**WSW**  
**1/2 - 1 Mile**  
**Higher**

**NJ WELLS      NJDEP3001251284**

Database:	Water Well Permit Information	Permit #:	2600037064
Well Use:	Gas Vent Extraction	Activity Class:	Permit
Date Completed:	05-27-1994	Depth (ft):	16
Capacity (gpm):	Not Reported		

**FH3442**  
**WSW**  
**1/2 - 1 Mile**  
**Higher**

**NJ WELLS      NJDEP3001251283**

Database:	Water Well Permit Information	Permit #:	2600037064
Well Use:	Gas Vent Extraction	Activity Class:	Well Record
Date Completed:	06-01-1994 222731	Depth (ft):	18
Capacity (gpm):	0		

## GEOCHECK® - PHYSICAL SETTING SOURCE MAP FINDINGS

Map ID  
 Direction  
 Distance  
 Elevation

Database      EDR ID Number

**FH3443**  
**WSW**  
**1/2 - 1 Mile**  
**Higher**

**NJ WELLS      NJDEP3001251286**

Database:	Water Well Permit Information	Permit #:	2600037063
Well Use:	Gas Vent Extraction	Activity Class:	Permit
Date Completed:	05-27-1994	Depth (ft):	16
Capacity (gpm):	Not Reported		

**FH3444**  
**WSW**  
**1/2 - 1 Mile**  
**Higher**

**NJ WELLS      NJDEP3001251289**

Database:	Water Well Permit Information	Permit #:	2600037061
Well Use:	Gas Vent Extraction	Activity Class:	Well Record
Date Completed:	06-01-1994 222721	Depth (ft):	18
Capacity (gpm):	0		

**FH3445**  
**WSW**  
**1/2 - 1 Mile**  
**Higher**

**NJ WELLS      NJDEP3001251288**

Database:	Water Well Permit Information	Permit #:	2600037062
Well Use:	Gas Vent Extraction	Activity Class:	Permit
Date Completed:	05-27-1994	Depth (ft):	16
Capacity (gpm):	Not Reported		

**FH3446**  
**WSW**  
**1/2 - 1 Mile**  
**Higher**

**NJ WELLS      NJDEP3001251287**

Database:	Water Well Permit Information	Permit #:	2600037062
Well Use:	Gas Vent Extraction	Activity Class:	Well Record
Date Completed:	06-01-1994 222723	Depth (ft):	18
Capacity (gpm):	0		

**FH3447**  
**WSW**  
**1/2 - 1 Mile**  
**Higher**

**NJ WELLS      NJDEP3001251282**

Database:	Water Well Permit Information	Permit #:	2600037065
Well Use:	Gas Vent Extraction	Activity Class:	Permit
Date Completed:	05-27-1994	Depth (ft):	16
Capacity (gpm):	Not Reported		

## GEOCHECK® - PHYSICAL SETTING SOURCE MAP FINDINGS

Map ID  
Direction  
Distance  
Elevation

Database      EDR ID Number

**FH3448**  
**WSW**  
**1/2 - 1 Mile**  
**Higher**

**NJ WELLS      NJDEP3001248850**

Database:	Water Well Permit Information	Permit #:	2600053015
Well Use:	Monitoring	Activity Class:	Permit
Date Completed:	02-16-1999	Depth (ft):	20
Capacity (gpm):	0		

**FH3449**  
**WSW**  
**1/2 - 1 Mile**  
**Higher**

**NJ WELLS      NJDEP3001248849**

Database:	Water Well Permit Information	Permit #:	2600053015
Well Use:	Monitoring	Activity Class:	Decommissioning
Date Completed:	02-22-2010	Depth (ft):	19
Capacity (gpm):	Not Reported		

**FH3450**  
**WSW**  
**1/2 - 1 Mile**  
**Higher**

**NJ WELLS      NJDEP3001248848**

Database:	Water Well Permit Information	Permit #:	2600053015
Well Use:	Monitoring	Activity Class:	Well Record
Date Completed:	05-06-1999 180352	Depth (ft):	19
Capacity (gpm):	Not Reported		

**FH3451**  
**WSW**  
**1/2 - 1 Mile**  
**Higher**

**NJ WELLS      NJDEP3001248851**

Database:	Water Well Permit Information	Permit #:	2600053014
Well Use:	Monitoring	Activity Class:	Well Record
Date Completed:	05-06-1999 180349	Depth (ft):	19
Capacity (gpm):	0		

**FH3452**  
**WSW**  
**1/2 - 1 Mile**  
**Higher**

**NJ WELLS      NJDEP3001251281**

Database:	Water Well Permit Information	Permit #:	2600037065
Well Use:	Gas Vent Extraction	Activity Class:	Well Record
Date Completed:	06-01-1994 222733	Depth (ft):	18
Capacity (gpm):	0		

## GEOCHECK® - PHYSICAL SETTING SOURCE MAP FINDINGS

Map ID  
Direction  
Distance  
Elevation

Database      EDR ID Number

**FH3453**  
**WSW**  
**1/2 - 1 Mile**  
**Higher**

**NJ WELLS      NJDEP3001248853**

Database:	Water Well Permit Information	Permit #:	2600053014
Well Use:	Monitoring	Activity Class:	Permit
Date Completed:	02-16-1999	Depth (ft):	20
Capacity (gpm):	0		

**FH3454**  
**WSW**  
**1/2 - 1 Mile**  
**Higher**

**NJ WELLS      NJDEP3001248852**

Database:	Water Well Permit Information	Permit #:	2600053014
Well Use:	Monitoring	Activity Class:	Decommissioning
Date Completed:	02-22-2010	Depth (ft):	19
Capacity (gpm):	0		

**FH3455**  
**WSW**  
**1/2 - 1 Mile**  
**Higher**

**NJ WELLS      NJDEP3001251290**

Database:	Water Well Permit Information	Permit #:	2600037061
Well Use:	Gas Vent Extraction	Activity Class:	Permit
Date Completed:	05-27-1994	Depth (ft):	16
Capacity (gpm):	Not Reported		

**FH3456**  
**WSW**  
**1/2 - 1 Mile**  
**Higher**

**NJ WELLS      NJDEP3001255461**

Database:	Water Well Permit Information	Permit #:	2600015934
Well Use:	Monitoring	Activity Class:	Permit
Date Completed:	03-17-1989	Depth (ft):	30
Capacity (gpm):	Not Reported		

**FH3457**  
**WSW**  
**1/2 - 1 Mile**  
**Higher**

**NJ WELLS      NJDEP3001255460**

Database:	Water Well Permit Information	Permit #:	2600015935
Well Use:	Monitoring	Activity Class:	Permit
Date Completed:	03-17-1989	Depth (ft):	30
Capacity (gpm):	Not Reported		

## GEOCHECK® - PHYSICAL SETTING SOURCE MAP FINDINGS

Map ID  
Direction  
Distance  
Elevation

Database      EDR ID Number

**FH3458**  
**WSW**  
**1/2 - 1 Mile**  
**Higher**

**NJ WELLS      NJDEP3001255459**

Database:	Water Well Permit Information	Permit #:	2600015936
Well Use:	Monitoring	Activity Class:	Permit
Date Completed:	03-17-1989	Depth (ft):	30
Capacity (gpm):	Not Reported		

**FH3459**  
**WSW**  
**1/2 - 1 Mile**  
**Higher**

**NJ WELLS      NJDEP3001255463**

Database:	Water Well Permit Information	Permit #:	2600015933
Well Use:	Monitoring	Activity Class:	Permit
Date Completed:	03-17-1989	Depth (ft):	30
Capacity (gpm):	Not Reported		

**FH3460**  
**WSW**  
**1/2 - 1 Mile**  
**Higher**

**NJ WELLS      NJDEP3001268995**

Database:	Water Well Permit Information	Permit #:	2300000319
Well Use:	Domestic	Activity Class:	Permit
Date Completed:	07-28-1950	Depth (ft):	150
Capacity (gpm):	5		

**FH3461**  
**WSW**  
**1/2 - 1 Mile**  
**Higher**

**NJ WELLS      NJDEP3001255467**

Database:	Water Well Permit Information	Permit #:	2600015931
Well Use:	Monitoring	Activity Class:	Permit
Date Completed:	03-17-1989	Depth (ft):	30
Capacity (gpm):	Not Reported		

**FH3462**  
**WSW**  
**1/2 - 1 Mile**  
**Higher**

**NJ WELLS      NJDEP3001255465**

Database:	Water Well Permit Information	Permit #:	2600015932
Well Use:	Monitoring	Activity Class:	Permit
Date Completed:	03-17-1989	Depth (ft):	30
Capacity (gpm):	Not Reported		

## GEOCHECK® - PHYSICAL SETTING SOURCE MAP FINDINGS

Map ID  
Direction  
Distance  
Elevation

Database      EDR ID Number

**FH3463**  
**WSW**  
**1/2 - 1 Mile**  
**Higher**

**NJ WELLS      NJDEP3001255457**

Database:	Water Well Permit Information	Permit #:	2600015937
Well Use:	Monitoring	Activity Class:	Permit
Date Completed:	03-17-1989	Depth (ft):	30
Capacity (gpm):	Not Reported		

**FH3464**  
**WSW**  
**1/2 - 1 Mile**  
**Higher**

**NJ WELLS      NJDEP3001252476**

Database:	Water Well Permit Information	Permit #:	2600030856
Well Use:	Boring/Individual	Activity Class:	Permit
Date Completed:	09-15-1992	Depth (ft):	10
Capacity (gpm):	Not Reported		

**FH3465**  
**WSW**  
**1/2 - 1 Mile**  
**Higher**

**NJ WELLS      NJDEP3001252475**

Database:	Water Well Permit Information	Permit #:	2600030857
Well Use:	Boring/Individual	Activity Class:	Permit
Date Completed:	09-15-1992	Depth (ft):	10
Capacity (gpm):	Not Reported		

**FH3466**  
**WSW**  
**1/2 - 1 Mile**  
**Higher**

**NJ WELLS      NJDEP3001252474**

Database:	Water Well Permit Information	Permit #:	2600030858
Well Use:	Boring/Individual	Activity Class:	Permit
Date Completed:	09-15-1992	Depth (ft):	10
Capacity (gpm):	Not Reported		

**FH3467**  
**WSW**  
**1/2 - 1 Mile**  
**Higher**

**NJ WELLS      NJDEP3001252477**

Database:	Water Well Permit Information	Permit #:	2600030855
Well Use:	Boring/Individual	Activity Class:	Permit
Date Completed:	09-15-1992	Depth (ft):	10
Capacity (gpm):	Not Reported		

## GEOCHECK® - PHYSICAL SETTING SOURCE MAP FINDINGS

Map ID  
 Direction  
 Distance  
 Elevation

Database      EDR ID Number

**FH3468**  
**WSW**  
**1/2 - 1 Mile**  
**Higher**

**NJ WELLS      NJDEP3001252922**

Database:	Water Well Permit Information	Permit #:	2600028704
Well Use:	Monitoring	Activity Class:	Permit
Date Completed:	02-18-1992	Depth (ft):	20
Capacity (gpm):	Not Reported		

**FH3469**  
**WSW**  
**1/2 - 1 Mile**  
**Higher**

**NJ WELLS      NJDEP3001252479**

Database:	Water Well Permit Information	Permit #:	2600030853
Well Use:	Boring/Individual	Activity Class:	Permit
Date Completed:	09-15-1992	Depth (ft):	10
Capacity (gpm):	Not Reported		

**FH3470**  
**WSW**  
**1/2 - 1 Mile**  
**Higher**

**NJ WELLS      NJDEP3001252478**

Database:	Water Well Permit Information	Permit #:	2600030854
Well Use:	Boring/Individual	Activity Class:	Permit
Date Completed:	09-15-1992	Depth (ft):	10
Capacity (gpm):	Not Reported		

**FB3471**  
**SSW**  
**1/2 - 1 Mile**  
**Higher**

**NJ WELLS      NJDEP3001232541**

Database:	Water Well Permit Information	Permit #:	E201607924
Well Use:	Monitoring	Activity Class:	Well Record
Date Completed:	08-16-2016	Depth (ft):	15
Capacity (gpm):	Not Reported		

**FB3472**  
**SSW**  
**1/2 - 1 Mile**  
**Higher**

**NJ WELLS      NJDEP3001232542**

Database:	Water Well Permit Information	Permit #:	E201607924
Well Use:	Monitoring	Activity Class:	Permit
Date Completed:	07-05-2016 083732	Depth (ft):	15
Capacity (gpm):	0		

## GEOCHECK® - PHYSICAL SETTING SOURCE MAP FINDINGS

Map ID  
 Direction  
 Distance  
 Elevation

Database      EDR ID Number

**EI3473**  
**NW**  
**1/2 - 1 Mile**  
**Higher**

**NJ WELLS      NJDEP3001233539**

Database:	Water Well Permit Information	Permit #:	E201510867
Well Use:	Monitoring	Activity Class:	Well Record
Date Completed:	09-21-2015	Depth (ft):	26
Capacity (gpm):	Not Reported		

**EI3474**  
**NW**  
**1/2 - 1 Mile**  
**Higher**

**NJ WELLS      NJDEP3001233540**

Database:	Water Well Permit Information	Permit #:	E201510867
Well Use:	Monitoring	Activity Class:	Permit
Date Completed:	09-15-2015 122259	Depth (ft):	50
Capacity (gpm):	0		

**EK3475**  
**NW**  
**1/2 - 1 Mile**  
**Higher**

**NJ WELLS      NJDEP3001232838**

Database:	Water Well Permit Information	Permit #:	E201602803
Well Use:	Piezometer	Activity Class:	Well Record
Date Completed:	04-04-2016	Depth (ft):	46
Capacity (gpm):	Not Reported		

**EK3476**  
**NW**  
**1/2 - 1 Mile**  
**Higher**

**NJ WELLS      NJDEP3001232839**

Database:	Water Well Permit Information	Permit #:	E201602803
Well Use:	Piezometer	Activity Class:	Permit
Date Completed:	03-16-2016 150011	Depth (ft):	100
Capacity (gpm):	0		

**FI3477**  
**NW**  
**1/2 - 1 Mile**  
**Higher**

**NJ WELLS      NJDEP3001241546**

Database:	Water Well Permit Information	Permit #:	P200802421
Well Use:	Monitoring	Activity Class:	Permit
Date Completed:	10-28-2008 144936	Depth (ft):	65
Capacity (gpm):	0		

## GEOCHECK® - PHYSICAL SETTING SOURCE MAP FINDINGS

Map ID  
 Direction  
 Distance  
 Elevation

Database      EDR ID Number

**EI3478**  
**NW**  
**1/2 - 1 Mile**  
**Higher**

**NJ WELLS      NJDEP3001241550**

Database:	Water Well Permit Information	Permit #:	P200802419
Well Use:	Monitoring	Activity Class:	Permit
Date Completed:	10-28-2008 141938	Depth (ft):	35
Capacity (gpm):	0		

**FC3479**  
**North**  
**1/2 - 1 Mile**  
**Higher**

**NJ WELLS      NJDEP3001264858**

Database:	Water Well Permit Information	Permit #:	2300008127
Well Use:	Domestic	Activity Class:	Well Record
Date Completed:	11-20-1985	Depth (ft):	425
Capacity (gpm):	10		

**FC3480**  
**North**  
**1/2 - 1 Mile**  
**Higher**

**NJ WELLS      NJDEP3001264593**

Database:	Water Well Permit Information	Permit #:	2300008486
Well Use:	Domestic	Activity Class:	Well Record
Date Completed:	01-01-1986	Depth (ft):	170
Capacity (gpm):	10		

**FC3481**  
**North**  
**1/2 - 1 Mile**  
**Higher**

**NJ WELLS      NJDEP3001264407**

Database:	Water Well Permit Information	Permit #:	2300008856
Well Use:	Domestic	Activity Class:	Well Record
Date Completed:	02-02-1988	Depth (ft):	330
Capacity (gpm):	10		

**FC3482**  
**North**  
**1/2 - 1 Mile**  
**Higher**

**NJ WELLS      NJDEP3001265279**

Database:	Water Well Permit Information	Permit #:	2300007577
Well Use:	Domestic	Activity Class:	Well Record
Date Completed:	01-27-1984	Depth (ft):	226
Capacity (gpm):	10		

## GEOCHECK® - PHYSICAL SETTING SOURCE MAP FINDINGS

Map ID  
 Direction  
 Distance  
 Elevation

Database      EDR ID Number

**FC3483**  
**North**  
**1/2 - 1 Mile**  
**Higher**

**NJ WELLS      NJDEP3001265024**

Database:	Water Well Permit Information	Permit #:	2300007929
Well Use:	Domestic	Activity Class:	Well Record
Date Completed:	11-20-1985	Depth (ft):	285
Capacity (gpm):	10		

**FC3484**  
**North**  
**1/2 - 1 Mile**  
**Higher**

**NJ WELLS      NJDEP3001264921**

Database:	Water Well Permit Information	Permit #:	2300008029
Well Use:	Domestic	Activity Class:	Well Record
Date Completed:	09-30-1985	Depth (ft):	385
Capacity (gpm):	10		

**EI3485**  
**NW**  
**1/2 - 1 Mile**  
**Higher**

**NJ WELLS      NJDEP3001241549**

Database:	Water Well Permit Information	Permit #:	P200802419
Well Use:	Monitoring	Activity Class:	Well Record
Date Completed:	12-12-2008	Depth (ft):	35
Capacity (gpm):	0		

**FI3486**  
**NW**  
**1/2 - 1 Mile**  
**Higher**

**NJ WELLS      NJDEP3001241323**

Database:	Water Well Permit Information	Permit #:	P200901773
Well Use:	Monitoring	Activity Class:	Permit
Date Completed:	02-24-2009 151741	Depth (ft):	250
Capacity (gpm):	0		

**FI3487**  
**NW**  
**1/2 - 1 Mile**  
**Higher**

**NJ WELLS      NJDEP3001238969**

Database:	Water Well Permit Information	Permit #:	E201110851
Well Use:	Monitoring	Activity Class:	Well Record
Date Completed:	11-21-2011	Depth (ft):	377
Capacity (gpm):	Not Reported		

## GEOCHECK® - PHYSICAL SETTING SOURCE MAP FINDINGS

Map ID  
Direction  
Distance  
Elevation

Database      EDR ID Number

**FB3488**  
**SSW**  
**1/2 - 1 Mile**  
**Higher**

**NJ WELLS      NJDEP3001232540**

Database:	Water Well Permit Information	Permit #:	E201607925
Well Use:	Monitoring	Activity Class:	Permit
Date Completed:	07-08-2016 084031	Depth (ft):	15
Capacity (gpm):	0		

**FB3489**  
**SSW**  
**1/2 - 1 Mile**  
**Higher**

**NJ WELLS      NJDEP3001232543**

Database:	Water Well Permit Information	Permit #:	E201607916
Well Use:	Monitoring	Activity Class:	Well Record
Date Completed:	08-16-2016	Depth (ft):	14
Capacity (gpm):	Not Reported		

**FI3490**  
**NW**  
**1/2 - 1 Mile**  
**Higher**

**NJ WELLS      NJDEP3001241329**

Database:	Water Well Permit Information	Permit #:	P200901770
Well Use:	Monitoring	Activity Class:	Permit
Date Completed:	02-24-2009 151741	Depth (ft):	250
Capacity (gpm):	0		

**FI3491**  
**NW**  
**1/2 - 1 Mile**  
**Higher**

**NJ WELLS      NJDEP3001230986**

Database:	Water Well Permit Information	Permit #:	E201803677
Well Use:	Monitoring	Activity Class:	Well Record
Date Completed:	04-30-2018	Depth (ft):	31
Capacity (gpm):	Not Reported		

**FI3492**  
**NW**  
**1/2 - 1 Mile**  
**Higher**

**NJ WELLS      NJDEP3001230987**

Database:	Water Well Permit Information	Permit #:	E201803677
Well Use:	Monitoring	Activity Class:	Permit
Date Completed:	04-23-2018 085553	Depth (ft):	50
Capacity (gpm):	0		

## GEOCHECK® - PHYSICAL SETTING SOURCE MAP FINDINGS

Map ID  
 Direction  
 Distance  
 Elevation

Database      EDR ID Number

**FC3493**  
**North**  
**1/2 - 1 Mile**  
**Higher**

**NJ WELLS      NJDEP3001241920**

Database:	Water Well Permit Information	Permit #:	Not Reported
Well Use:	Domestic	Activity Class:	Decommissioning
Date Completed:	07-08-1996	Depth (ft):	Not Reported
Capacity (gpm):	Not Reported		

**FI3494**  
**NW**  
**1/2 - 1 Mile**  
**Higher**

**NJ WELLS      NJDEP3001233563**

Database:	Water Well Permit Information	Permit #:	E201510830
Well Use:	Monitoring	Activity Class:	Well Record
Date Completed:	09-21-2015	Depth (ft):	23
Capacity (gpm):	Not Reported		

**FI3495**  
**NW**  
**1/2 - 1 Mile**  
**Higher**

**NJ WELLS      NJDEP3001233564**

Database:	Water Well Permit Information	Permit #:	E201510830
Well Use:	Monitoring	Activity Class:	Permit
Date Completed:	09-11-2015 114509	Depth (ft):	50
Capacity (gpm):	0		

**FI3496**  
**NW**  
**1/2 - 1 Mile**  
**Higher**

**NJ WELLS      NJDEP3001233561**

Database:	Water Well Permit Information	Permit #:	E201510831
Well Use:	Monitoring	Activity Class:	Well Record
Date Completed:	09-21-2015	Depth (ft):	23
Capacity (gpm):	Not Reported		

**FI3497**  
**NW**  
**1/2 - 1 Mile**  
**Higher**

**NJ WELLS      NJDEP3001233562**

Database:	Water Well Permit Information	Permit #:	E201510831
Well Use:	Monitoring	Activity Class:	Permit
Date Completed:	09-11-2015 114509	Depth (ft):	50
Capacity (gpm):	0		

## GEOCHECK® - PHYSICAL SETTING SOURCE MAP FINDINGS

Map ID  
Direction  
Distance  
Elevation

Database      EDR ID Number

**FJ3498**  
**WNW**  
**1/2 - 1 Mile**  
**Higher**

**NJ WELLS      NJDEP3001230796**

Database:	Water Well Permit Information	Permit #:	E201808374
Well Use:	Monitoring	Activity Class:	Permit
Date Completed:	08-15-2018 155048	Depth (ft):	50
Capacity (gpm):	0		

**FI3499**  
**NW**  
**1/2 - 1 Mile**  
**Higher**

**NJ WELLS      NJDEP3001241545**

Database:	Water Well Permit Information	Permit #:	P200802421
Well Use:	Monitoring	Activity Class:	Well Record
Date Completed:	12-17-2008	Depth (ft):	75
Capacity (gpm):	0		

**FI3500**  
**NW**  
**1/2 - 1 Mile**  
**Higher**

**NJ WELLS      NJDEP3001231006**

Database:	Water Well Permit Information	Permit #:	E201803443
Well Use:	Monitoring	Activity Class:	Well Record
Date Completed:	04-16-2018	Depth (ft):	40
Capacity (gpm):	Not Reported		

**FI3501**  
**NW**  
**1/2 - 1 Mile**  
**Higher**

**NJ WELLS      NJDEP3001231007**

Database:	Water Well Permit Information	Permit #:	E201803443
Well Use:	Monitoring	Activity Class:	Permit
Date Completed:	04-13-2018 153324	Depth (ft):	50
Capacity (gpm):	0		

**FI3502**  
**NW**  
**1/2 - 1 Mile**  
**Higher**

**NJ WELLS      NJDEP3001241328**

Database:	Water Well Permit Information	Permit #:	P200901770
Well Use:	Monitoring	Activity Class:	Well Record
Date Completed:	04-15-2009	Depth (ft):	217
Capacity (gpm):	0		

## GEOCHECK® - PHYSICAL SETTING SOURCE MAP FINDINGS

Map ID  
 Direction  
 Distance  
 Elevation

Database      EDR ID Number

**FK3503**  
**SW**  
 1/2 - 1 Mile  
 Higher

**NJ WELLS      NJDEP3001251154**

Database:	Water Well Permit Information	Permit #:	2600037970
Well Use:	Boring/Individual	Activity Class:	Well Record
Date Completed:	10-11-1994 211300	Depth (ft):	37
Capacity (gpm):	0		

**FK3504**  
**SW**  
 1/2 - 1 Mile  
 Higher

**NJ WELLS      NJDEP3001251155**

Database:	Water Well Permit Information	Permit #:	2600037970
Well Use:	Boring/Individual	Activity Class:	Permit
Date Completed:	09-12-1994	Depth (ft):	50
Capacity (gpm):	Not Reported		

**FL3505**  
**NE**  
 1/2 - 1 Mile  
 Lower

**NJ WELLS      NJDEP3001263258**

Database:	Water Well Permit Information	Permit #:	2300010778
Well Use:	Monitoring	Activity Class:	Well Record
Date Completed:	03-07-1991 134759	Depth (ft):	16
Capacity (gpm):	Not Reported		

**FL3506**  
**NE**  
 1/2 - 1 Mile  
 Lower

**NJ WELLS      NJDEP3001263260**

Database:	Water Well Permit Information	Permit #:	2300010778
Well Use:	Monitoring	Activity Class:	Permit
Date Completed:	02-26-1991	Depth (ft):	20
Capacity (gpm):	Not Reported		

**FL3507**  
**NE**  
 1/2 - 1 Mile  
 Lower

**NJ WELLS      NJDEP3001263533**

Database:	Water Well Permit Information	Permit #:	2300010168
Well Use:	Monitoring	Activity Class:	Well Record
Date Completed:	05-17-1990 131204	Depth (ft):	17
Capacity (gpm):	Not Reported		

## GEOCHECK® - PHYSICAL SETTING SOURCE MAP FINDINGS

Map ID  
Direction  
Distance  
Elevation

Database      EDR ID Number

**FL3508**  
**NE**  
**1/2 - 1 Mile**  
**Lower**

**NJ WELLS      NJDEP3001263257**

Database:	Water Well Permit Information	Permit #:	2300010779
Well Use:	Monitoring	Activity Class:	Permit
Date Completed:	02-26-1991	Depth (ft):	20
Capacity (gpm):	Not Reported		

**FL3509**  
**NE**  
**1/2 - 1 Mile**  
**Lower**

**NJ WELLS      NJDEP3001263254**

Database:	Water Well Permit Information	Permit #:	2300010780
Well Use:	Monitoring	Activity Class:	Well Record
Date Completed:	03-07-1991 134809	Depth (ft):	16
Capacity (gpm):	Not Reported		

**FL3510**  
**NE**  
**1/2 - 1 Mile**  
**Lower**

**NJ WELLS      NJDEP3001263255**

Database:	Water Well Permit Information	Permit #:	2300010780
Well Use:	Monitoring	Activity Class:	Permit
Date Completed:	02-26-1991	Depth (ft):	20
Capacity (gpm):	Not Reported		

**FL3511**  
**NE**  
**1/2 - 1 Mile**  
**Lower**

**NJ WELLS      NJDEP3001263256**

Database:	Water Well Permit Information	Permit #:	2300010779
Well Use:	Monitoring	Activity Class:	Well Record
Date Completed:	03-08-1991 134803	Depth (ft):	16
Capacity (gpm):	Not Reported		

**FL3512**  
**NE**  
**1/2 - 1 Mile**  
**Lower**

**NJ WELLS      NJDEP3001264000**

Database:	Water Well Permit Information	Permit #:	2300009438
Well Use:	Monitoring	Activity Class:	Permit
Date Completed:	02-16-1989	Depth (ft):	30
Capacity (gpm):	Not Reported		

## GEOCHECK® - PHYSICAL SETTING SOURCE MAP FINDINGS

Map ID  
Direction  
Distance  
Elevation

Database      EDR ID Number

**FL3513**  
**NE**  
**1/2 - 1 Mile**  
**Lower**

**NJ WELLS      NJDEP3001264001**

Database:	Water Well Permit Information	Permit #:	2300009437
Well Use:	Monitoring	Activity Class:	Well Record
Date Completed:	03-08-1989 123852	Depth (ft):	25
Capacity (gpm):	Not Reported		

**FL3514**  
**NE**  
**1/2 - 1 Mile**  
**Lower**

**NJ WELLS      NJDEP3001264002**

Database:	Water Well Permit Information	Permit #:	2300009437
Well Use:	Monitoring	Activity Class:	Permit
Date Completed:	02-16-1989	Depth (ft):	30
Capacity (gpm):	Not Reported		

**FL3515**  
**NE**  
**1/2 - 1 Mile**  
**Lower**

**NJ WELLS      NJDEP3001263999**

Database:	Water Well Permit Information	Permit #:	2300009438
Well Use:	Monitoring	Activity Class:	Well Record
Date Completed:	03-08-1989 123854	Depth (ft):	25
Capacity (gpm):	Not Reported		

**FL3516**  
**NE**  
**1/2 - 1 Mile**  
**Lower**

**NJ WELLS      NJDEP3001263534**

Database:	Water Well Permit Information	Permit #:	2300010168
Well Use:	Monitoring	Activity Class:	Permit
Date Completed:	04-11-1990	Depth (ft):	25
Capacity (gpm):	Not Reported		

**FL3517**  
**NE**  
**1/2 - 1 Mile**  
**Lower**

**NJ WELLS      NJDEP3001263866**

Database:	Water Well Permit Information	Permit #:	2300009749
Well Use:	Monitoring	Activity Class:	Well Record
Date Completed:	09-14-1989 125011	Depth (ft):	24
Capacity (gpm):	Not Reported		

## GEOCHECK® - PHYSICAL SETTING SOURCE MAP FINDINGS

Map ID  
Direction  
Distance  
Elevation

Database      EDR ID Number

**FL3518**  
**NE**  
**1/2 - 1 Mile**  
**Lower**

**NJ WELLS      NJDEP3001263867**

Database:	Water Well Permit Information	Permit #:	2300009749
Well Use:	Monitoring	Activity Class:	Permit
Date Completed:	09-14-1989	Depth (ft):	30
Capacity (gpm):	Not Reported		

**FM3519**  
**ESE**  
**1/2 - 1 Mile**  
**Higher**

**NJ WELLS      NJDEP3001243899**

Database:	Water Well Permit Information	Permit #:	2600081309
Well Use:	Monitoring	Activity Class:	Decommissioning
Date Completed:	07-29-2013	Depth (ft):	17
Capacity (gpm):	Not Reported		

**EY3520**  
**SSE**  
**1/2 - 1 Mile**  
**Higher**

**NJ WELLS      NJDEP3001231389**

Database:	Water Well Permit Information	Permit #:	E201711230
Well Use:	Monitoring	Activity Class:	Permit
Date Completed:	10-02-2017 150631	Depth (ft):	15
Capacity (gpm):	0		

**FI3521**  
**NW**  
**1/2 - 1 Mile**  
**Higher**

**NJ WELLS      NJDEP3001231850**

Database:	Water Well Permit Information	Permit #:	E201702245
Well Use:	Monitoring	Activity Class:	Well Record
Date Completed:	03-02-2017	Depth (ft):	63
Capacity (gpm):	Not Reported		

**FI3522**  
**NW**  
**1/2 - 1 Mile**  
**Higher**

**NJ WELLS      NJDEP3001231851**

Database:	Water Well Permit Information	Permit #:	E201702245
Well Use:	Monitoring	Activity Class:	Permit
Date Completed:	03-01-2017 094717	Depth (ft):	67
Capacity (gpm):	0		

## GEOCHECK® - PHYSICAL SETTING SOURCE MAP FINDINGS

Map ID  
 Direction  
 Distance  
 Elevation

Database      EDR ID Number

**FI3523**  
**NW**  
**1/2 - 1 Mile**  
**Higher**

**NJ WELLS      NJDEP3001231856**

Database:	Water Well Permit Information	Permit #:	E201702242
Well Use:	Monitoring	Activity Class:	Well Record
Date Completed:	03-03-2017	Depth (ft):	24
Capacity (gpm):	Not Reported		

**FI3524**  
**NW**  
**1/2 - 1 Mile**  
**Higher**

**NJ WELLS      NJDEP3001231857**

Database:	Water Well Permit Information	Permit #:	E201702242
Well Use:	Monitoring	Activity Class:	Permit
Date Completed:	03-01-2017 094717	Depth (ft):	67
Capacity (gpm):	0		

**FI3525**  
**NW**  
**1/2 - 1 Mile**  
**Higher**

**NJ WELLS      NJDEP3001231852**

Database:	Water Well Permit Information	Permit #:	E201702244
Well Use:	Monitoring	Activity Class:	Well Record
Date Completed:	03-02-2017	Depth (ft):	39
Capacity (gpm):	Not Reported		

**FI3526**  
**NW**  
**1/2 - 1 Mile**  
**Higher**

**NJ WELLS      NJDEP3001231853**

Database:	Water Well Permit Information	Permit #:	E201702244
Well Use:	Monitoring	Activity Class:	Permit
Date Completed:	03-01-2017 094717	Depth (ft):	67
Capacity (gpm):	0		

**FI3527**  
**NW**  
**1/2 - 1 Mile**  
**Higher**

**NJ WELLS      NJDEP3001231854**

Database:	Water Well Permit Information	Permit #:	E201702243
Well Use:	Monitoring	Activity Class:	Well Record
Date Completed:	03-03-2017	Depth (ft):	30
Capacity (gpm):	Not Reported		

## GEOCHECK® - PHYSICAL SETTING SOURCE MAP FINDINGS

Map ID  
 Direction  
 Distance  
 Elevation

Database      EDR ID Number

**FI3528**  
**NW**  
**1/2 - 1 Mile**  
**Higher**

**NJ WELLS      NJDEP3001231855**

Database:	Water Well Permit Information	Permit #:	E201702243
Well Use:	Monitoring	Activity Class:	Permit
Date Completed:	03-01-2017 094717	Depth (ft):	67
Capacity (gpm):	0		

**FD3529**  
**WNW**  
**1/2 - 1 Mile**  
**Higher**

**NJ WELLS      NJDEP3001237268**

Database:	Water Well Permit Information	Permit #:	E201306456
Well Use:	Monitoring	Activity Class:	Well Record
Date Completed:	06-28-2013	Depth (ft):	47
Capacity (gpm):	Not Reported		

**FD3530**  
**WNW**  
**1/2 - 1 Mile**  
**Higher**

**NJ WELLS      NJDEP3001237269**

Database:	Water Well Permit Information	Permit #:	E201306456
Well Use:	Monitoring	Activity Class:	Permit
Date Completed:	05-08-2013 133011	Depth (ft):	20
Capacity (gpm):	0		

**FI3531**  
**NW**  
**1/2 - 1 Mile**  
**Higher**

**NJ WELLS      NJDEP3001230984**

Database:	Water Well Permit Information	Permit #:	E201803678
Well Use:	Monitoring	Activity Class:	Well Record
Date Completed:	05-09-2018	Depth (ft):	35
Capacity (gpm):	Not Reported		

**FI3532**  
**NW**  
**1/2 - 1 Mile**  
**Higher**

**NJ WELLS      NJDEP3001230985**

Database:	Water Well Permit Information	Permit #:	E201803678
Well Use:	Monitoring	Activity Class:	Permit
Date Completed:	04-23-2018 085553	Depth (ft):	50
Capacity (gpm):	0		

## GEOCHECK® - PHYSICAL SETTING SOURCE MAP FINDINGS

Map ID  
Direction  
Distance  
Elevation

Database      EDR ID Number

**FN3533**  
**ESE**  
**1/2 - 1 Mile**  
**Higher**

**NJ WELLS      NJDEP3001251723**

Database:	Water Well Permit Information	Permit #:	2600035136
Well Use:	Boring/Individual	Activity Class:	Permit
Date Completed:	11-04-1993	Depth (ft):	40
Capacity (gpm):	Not Reported		

**FN3534**  
**ESE**  
**1/2 - 1 Mile**  
**Higher**

**NJ WELLS      NJDEP3001251722**

Database:	Water Well Permit Information	Permit #:	2600035136
Well Use:	Boring/Individual	Activity Class:	Well Record
Date Completed:	11-04-1993 012617	Depth (ft):	13
Capacity (gpm):	Not Reported		

**FN3535**  
**ESE**  
**1/2 - 1 Mile**  
**Higher**

**NJ WELLS      NJDEP3001256145**

Database:	Water Well Permit Information	Permit #:	2600011437
Well Use:	Monitoring	Activity Class:	Permit
Date Completed:	09-03-1987	Depth (ft):	20
Capacity (gpm):	Not Reported		

**FN3536**  
**ESE**  
**1/2 - 1 Mile**  
**Higher**

**NJ WELLS      NJDEP3001256143**

Database:	Water Well Permit Information	Permit #:	2600011438
Well Use:	Monitoring	Activity Class:	Permit
Date Completed:	09-03-1987	Depth (ft):	20
Capacity (gpm):	Not Reported		

**FN3537**  
**ESE**  
**1/2 - 1 Mile**  
**Higher**

**NJ WELLS      NJDEP3001249834**

Database:	Water Well Permit Information	Permit #:	2600047235
Well Use:	Monitoring	Activity Class:	Permit
Date Completed:	04-09-1997	Depth (ft):	25
Capacity (gpm):	Not Reported		

## GEOCHECK® - PHYSICAL SETTING SOURCE MAP FINDINGS

Map ID  
Direction  
Distance  
Elevation

Database      EDR ID Number

**FN3538**  
**ESE**  
**1/2 - 1 Mile**  
**Higher**

**NJ WELLS      NJDEP3001249833**

Database:	Water Well Permit Information	Permit #:	2600047235
Well Use:	Monitoring	Activity Class:	Well Record
Date Completed:	05-01-1997 172058	Depth (ft):	16
Capacity (gpm):	0		

**FN3539**  
**ESE**  
**1/2 - 1 Mile**  
**Higher**

**NJ WELLS      NJDEP3001251721**

Database:	Water Well Permit Information	Permit #:	2600035137
Well Use:	Boring/Individual	Activity Class:	Permit
Date Completed:	11-04-1993	Depth (ft):	40
Capacity (gpm):	Not Reported		

**FN3540**  
**ESE**  
**1/2 - 1 Mile**  
**Higher**

**NJ WELLS      NJDEP3001251720**

Database:	Water Well Permit Information	Permit #:	2600035137
Well Use:	Boring/Individual	Activity Class:	Well Record
Date Completed:	11-04-1993 012619	Depth (ft):	13
Capacity (gpm):	Not Reported		

**FN3541**  
**ESE**  
**1/2 - 1 Mile**  
**Higher**

**NJ WELLS      NJDEP3001256147**

Database:	Water Well Permit Information	Permit #:	2600011436
Well Use:	Monitoring	Activity Class:	Permit
Date Completed:	09-03-1987	Depth (ft):	20
Capacity (gpm):	Not Reported		

**FN3542**  
**ESE**  
**1/2 - 1 Mile**  
**Higher**

**NJ WELLS      NJDEP3001257441**

Database:	Water Well Permit Information	Permit #:	2600004244
Well Use:	Industrial	Activity Class:	Permit
Date Completed:	10-24-1968	Depth (ft):	100
Capacity (gpm):	15		

## GEOCHECK® - PHYSICAL SETTING SOURCE MAP FINDINGS

Map ID  
Direction  
Distance  
Elevation

Database      EDR ID Number

**FN3543**  
**ESE**  
**1/2 - 1 Mile**  
**Higher**

**NJ WELLS      NJDEP3001256318**

Database:	Water Well Permit Information	Permit #:	2600010548
Well Use:	Monitoring	Activity Class:	Permit
Date Completed:	05-27-1987	Depth (ft):	30
Capacity (gpm):	Not Reported		

**FN3544**  
**ESE**  
**1/2 - 1 Mile**  
**Higher**

**NJ WELLS      NJDEP3001258223**

Database:	Water Well Permit Information	Permit #:	2600000901
Well Use:	Industrial	Activity Class:	Permit
Date Completed:	04-22-1954	Depth (ft):	200
Capacity (gpm):	30		

**FN3545**  
**ESE**  
**1/2 - 1 Mile**  
**Higher**

**NJ WELLS      NJDEP3001257741**

Database:	Water Well Permit Information	Permit #:	2600003374
Well Use:	Domestic	Activity Class:	Permit
Date Completed:	08-03-1965	Depth (ft):	125
Capacity (gpm):	10		

**FN3546**  
**ESE**  
**1/2 - 1 Mile**  
**Higher**

**NJ WELLS      NJDEP3001256312**

Database:	Water Well Permit Information	Permit #:	2600010551
Well Use:	Monitoring	Activity Class:	Permit
Date Completed:	05-27-1987	Depth (ft):	30
Capacity (gpm):	Not Reported		

**FN3547**  
**ESE**  
**1/2 - 1 Mile**  
**Higher**

**NJ WELLS      NJDEP3001256149**

Database:	Water Well Permit Information	Permit #:	2600011435
Well Use:	Monitoring	Activity Class:	Permit
Date Completed:	09-03-1987	Depth (ft):	20
Capacity (gpm):	Not Reported		

## GEOCHECK® - PHYSICAL SETTING SOURCE MAP FINDINGS

Map ID  
 Direction  
 Distance  
 Elevation

Database      EDR ID Number

**FN3548**  
**ESE**  
**1/2 - 1 Mile**  
**Higher**

**NJ WELLS      NJDEP3001256316**

Database:	Water Well Permit Information	Permit #:	2600010549
Well Use:	Monitoring	Activity Class:	Permit
Date Completed:	05-27-1987	Depth (ft):	30
Capacity (gpm):	Not Reported		

**FN3549**  
**ESE**  
**1/2 - 1 Mile**  
**Higher**

**NJ WELLS      NJDEP3001256314**

Database:	Water Well Permit Information	Permit #:	2600010550
Well Use:	Monitoring	Activity Class:	Permit
Date Completed:	05-27-1987	Depth (ft):	30
Capacity (gpm):	Not Reported		

**FM3550**  
**ESE**  
**1/2 - 1 Mile**  
**Higher**

**NJ WELLS      NJDEP3001243101**

Database:	Water Well Permit Information	Permit #:	2600087324
Well Use:	Monitoring	Activity Class:	Well Record
Date Completed:	06-17-2008	Depth (ft):	17
Capacity (gpm):	0		

**FM3551**  
**ESE**  
**1/2 - 1 Mile**  
**Higher**

**NJ WELLS      NJDEP3001243102**

Database:	Water Well Permit Information	Permit #:	2600087324
Well Use:	Monitoring	Activity Class:	Decommissioning
Date Completed:	07-29-2013	Depth (ft):	17
Capacity (gpm):	Not Reported		

**FI3552**  
**NW**  
**1/2 - 1 Mile**  
**Higher**

**NJ WELLS      NJDEP3001231047**

Database:	Water Well Permit Information	Permit #:	E201803062
Well Use:	Monitoring	Activity Class:	Well Record
Date Completed:	04-06-2018	Depth (ft):	15
Capacity (gpm):	Not Reported		

## GEOCHECK® - PHYSICAL SETTING SOURCE MAP FINDINGS

Map ID  
 Direction  
 Distance  
 Elevation

Database      EDR ID Number

**FI3553**  
**NW**  
**1/2 - 1 Mile**  
**Higher**

**NJ WELLS      NJDEP3001231048**

Database:	Water Well Permit Information	Permit #:	E201803062
Well Use:	Monitoring	Activity Class:	Permit
Date Completed:	04-04-2018 085514	Depth (ft):	50
Capacity (gpm):	0		

**FB3554**  
**SSW**  
**1/2 - 1 Mile**  
**Lower**

**NJ WELLS      NJDEP3001241637**

Database:	Water Well Permit Information	Permit #:	P200800297
Well Use:	Monitoring	Activity Class:	Permit
Date Completed:	09-15-2008 101946	Depth (ft):	50
Capacity (gpm):	0		

**FI3555**  
**NW**  
**1/2 - 1 Mile**  
**Higher**

**NJ WELLS      NJDEP3001241327**

Database:	Water Well Permit Information	Permit #:	P200901771
Well Use:	Monitoring	Activity Class:	Permit
Date Completed:	02-24-2009 151741	Depth (ft):	250
Capacity (gpm):	0		

**FM3556**  
**ESE**  
**1/2 - 1 Mile**  
**Higher**

**NJ WELLS      NJDEP3001243107**

Database:	Water Well Permit Information	Permit #:	2600087322
Well Use:	Monitoring	Activity Class:	Well Record
Date Completed:	06-16-2008	Depth (ft):	17
Capacity (gpm):	0		

**FM3557**  
**ESE**  
**1/2 - 1 Mile**  
**Higher**

**NJ WELLS      NJDEP3001243108**

Database:	Water Well Permit Information	Permit #:	2600087322
Well Use:	Monitoring	Activity Class:	Decommissioning
Date Completed:	07-29-2013	Depth (ft):	17
Capacity (gpm):	Not Reported		

## GEOCHECK® - PHYSICAL SETTING SOURCE MAP FINDINGS

Map ID  
 Direction  
 Distance  
 Elevation

Database      EDR ID Number

**FI3558**  
**NW**  
**1/2 - 1 Mile**  
**Higher**

**NJ WELLS      NJDEP3001241326**

Database:	Water Well Permit Information	Permit #:	P200901771
Well Use:	Monitoring	Activity Class:	Well Record
Date Completed:	04-02-2009	Depth (ft):	38
Capacity (gpm):	0		

**FM3559**  
**ESE**  
**1/2 - 1 Mile**  
**Higher**

**NJ WELLS      NJDEP3001240203**

Database:	Water Well Permit Information	Permit #:	E201002353
Well Use:	Monitoring	Activity Class:	Permit
Date Completed:	03-18-2010 081245	Depth (ft):	16
Capacity (gpm):	1		

**FM3560**  
**ESE**  
**1/2 - 1 Mile**  
**Higher**

**NJ WELLS      NJDEP3001240198**

Database:	Water Well Permit Information	Permit #:	E201002354
Well Use:	Monitoring	Activity Class:	Well Record
Date Completed:	03-24-2010	Depth (ft):	15
Capacity (gpm):	Not Reported		

**FM3561**  
**ESE**  
**1/2 - 1 Mile**  
**Higher**

**NJ WELLS      NJDEP3001240199**

Database:	Water Well Permit Information	Permit #:	E201002354
Well Use:	Monitoring	Activity Class:	Decommissioning
Date Completed:	07-29-2013	Depth (ft):	15
Capacity (gpm):	Not Reported		

**FI3562**  
**NW**  
**1/2 - 1 Mile**  
**Higher**

**NJ WELLS      NJDEP3001241325**

Database:	Water Well Permit Information	Permit #:	P200901772
Well Use:	Monitoring	Activity Class:	Permit
Date Completed:	02-24-2009 151741	Depth (ft):	250
Capacity (gpm):	0		

## GEOCHECK® - PHYSICAL SETTING SOURCE MAP FINDINGS

Map ID  
Direction  
Distance  
Elevation

Database      EDR ID Number

**FM3563**  
**ESE**  
**1/2 - 1 Mile**  
**Higher**

**NJ WELLS      NJDEP3001240200**

Database:	Water Well Permit Information	Permit #:	E201002354
Well Use:	Monitoring	Activity Class:	Permit
Date Completed:	03-18-2010 081245	Depth (ft):	16
Capacity (gpm):	1		

**FI3564**  
**NW**  
**1/2 - 1 Mile**  
**Higher**

**NJ WELLS      NJDEP3001233567**

Database:	Water Well Permit Information	Permit #:	E201510828
Well Use:	Monitoring	Activity Class:	Well Record
Date Completed:	09-21-2015	Depth (ft):	23
Capacity (gpm):	Not Reported		

**FI3565**  
**NW**  
**1/2 - 1 Mile**  
**Higher**

**NJ WELLS      NJDEP3001233568**

Database:	Water Well Permit Information	Permit #:	E201510828
Well Use:	Monitoring	Activity Class:	Permit
Date Completed:	09-11-2015 114509	Depth (ft):	50
Capacity (gpm):	0		

**FI3566**  
**NW**  
**1/2 - 1 Mile**  
**Higher**

**NJ WELLS      NJDEP3001232840**

Database:	Water Well Permit Information	Permit #:	E201602802
Well Use:	Piezometer	Activity Class:	Well Record
Date Completed:	04-01-2016	Depth (ft):	46
Capacity (gpm):	Not Reported		

**FI3567**  
**NW**  
**1/2 - 1 Mile**  
**Higher**

**NJ WELLS      NJDEP3001232841**

Database:	Water Well Permit Information	Permit #:	E201602802
Well Use:	Piezometer	Activity Class:	Permit
Date Completed:	03-16-2016 150011	Depth (ft):	100
Capacity (gpm):	0		

## GEOCHECK® - PHYSICAL SETTING SOURCE MAP FINDINGS

Map ID  
Direction  
Distance  
Elevation

Database      EDR ID Number

**FO3568**  
**WNW**  
**1/2 - 1 Mile**  
**Higher**

**NJ WELLS      NJDEP3001261341**

Database:	Water Well Permit Information	Permit #:	2300014421
Well Use:	Monitoring	Activity Class:	Permit
Date Completed:	04-14-1997	Depth (ft):	40
Capacity (gpm):	Not Reported		

**FO3569**  
**WNW**  
**1/2 - 1 Mile**  
**Higher**

**NJ WELLS      NJDEP3001262069**

Database:	Water Well Permit Information	Permit #:	2300012789
Well Use:	Monitoring	Activity Class:	Well Record
Date Completed:	06-23-1994 154043	Depth (ft):	42
Capacity (gpm):	0		

**FO3570**  
**WNW**  
**1/2 - 1 Mile**  
**Higher**

**NJ WELLS      NJDEP3001262070**

Database:	Water Well Permit Information	Permit #:	2300012789
Well Use:	Monitoring	Activity Class:	Permit
Date Completed:	06-02-1994	Depth (ft):	50
Capacity (gpm):	Not Reported		

**FO3571**  
**WNW**  
**1/2 - 1 Mile**  
**Higher**

**NJ WELLS      NJDEP3001261110**

Database:	Water Well Permit Information	Permit #:	2300015082
Well Use:	Monitoring	Activity Class:	Permit
Date Completed:	08-06-1998	Depth (ft):	165
Capacity (gpm):	0		

**FO3572**  
**WNW**  
**1/2 - 1 Mile**  
**Higher**

**NJ WELLS      NJDEP3001260619**

Database:	Water Well Permit Information	Permit #:	2300016128
Well Use:	Domestic	Activity Class:	Well Record
Date Completed:	09-28-2000 190734	Depth (ft):	410
Capacity (gpm):	10		

## GEOCHECK® - PHYSICAL SETTING SOURCE MAP FINDINGS

Map ID  
Direction  
Distance  
Elevation

Database      EDR ID Number

**FO3573**  
**WNW**  
**1/2 - 1 Mile**  
**Higher**

**NJ WELLS      NJDEP3001260620**

Database:	Water Well Permit Information	Permit #:	2300016128
Well Use:	Domestic	Activity Class:	Permit
Date Completed:	09-15-2000	Depth (ft):	250
Capacity (gpm):	10		

**FO3574**  
**WNW**  
**1/2 - 1 Mile**  
**Higher**

**NJ WELLS      NJDEP3001261081**

Database:	Water Well Permit Information	Permit #:	2300015129
Well Use:	Monitoring	Activity Class:	Permit
Date Completed:	09-16-1998	Depth (ft):	45
Capacity (gpm):	0		

**FO3575**  
**WNW**  
**1/2 - 1 Mile**  
**Higher**

**NJ WELLS      NJDEP3001267368**

Database:	Water Well Permit Information	Permit #:	2300004276
Well Use:	Domestic	Activity Class:	Permit
Date Completed:	07-12-1965	Depth (ft):	100
Capacity (gpm):	12		

**FO3576**  
**WNW**  
**1/2 - 1 Mile**  
**Higher**

**NJ WELLS      NJDEP3001268914**

Database:	Water Well Permit Information	Permit #:	2300000474
Well Use:	Domestic	Activity Class:	Permit
Date Completed:	08-29-1951	Depth (ft):	100
Capacity (gpm):	5		

**FO3577**  
**WNW**  
**1/2 - 1 Mile**  
**Higher**

**NJ WELLS      NJDEP3001269040**

Database:	Water Well Permit Information	Permit #:	2300000230
Well Use:	Domestic	Activity Class:	Permit
Date Completed:	11-18-1949	Depth (ft):	125
Capacity (gpm):	20		

## GEOCHECK® - PHYSICAL SETTING SOURCE MAP FINDINGS

Map ID  
Direction  
Distance  
Elevation

Database      EDR ID Number

**FO3578**  
**WNW**  
**1/2 - 1 Mile**  
**Higher**

**NJ WELLS      NJDEP3001265871**

Database:	Water Well Permit Information	Permit #:	2300006595
Well Use:	Industrial	Activity Class:	Permit
Date Completed:	01-05-1979	Depth (ft):	200
Capacity (gpm):	10		

**FO3579**  
**WNW**  
**1/2 - 1 Mile**  
**Higher**

**NJ WELLS      NJDEP3001262416**

Database:	Water Well Permit Information	Permit #:	2300012214
Well Use:	Monitoring	Activity Class:	Permit
Date Completed:	07-01-1993	Depth (ft):	50
Capacity (gpm):	Not Reported		

**FO3580**  
**WNW**  
**1/2 - 1 Mile**  
**Higher**

**NJ WELLS      NJDEP3001262417**

Database:	Water Well Permit Information	Permit #:	2300012213
Well Use:	Monitoring	Activity Class:	Well Record
Date Completed:	07-07-1993 150724	Depth (ft):	53
Capacity (gpm):	Not Reported		

**FO3581**  
**WNW**  
**1/2 - 1 Mile**  
**Higher**

**NJ WELLS      NJDEP3001262418**

Database:	Water Well Permit Information	Permit #:	2300012213
Well Use:	Monitoring	Activity Class:	Permit
Date Completed:	07-01-1993	Depth (ft):	50
Capacity (gpm):	Not Reported		

**FI3582**  
**NW**  
**1/2 - 1 Mile**  
**Higher**

**NJ WELLS      NJDEP3001233549**

Database:	Water Well Permit Information	Permit #:	E201510862
Well Use:	Monitoring	Activity Class:	Well Record
Date Completed:	09-19-2015	Depth (ft):	25
Capacity (gpm):	Not Reported		

## GEOCHECK® - PHYSICAL SETTING SOURCE MAP FINDINGS

Map ID  
 Direction  
 Distance  
 Elevation

Database      EDR ID Number

**FI3583**  
**NW**  
**1/2 - 1 Mile**  
**Higher**

**NJ WELLS      NJDEP3001241324**

Database:	Water Well Permit Information	Permit #:	P200901772
Well Use:	Monitoring	Activity Class:	Well Record
Date Completed:	03-31-2009	Depth (ft):	59
Capacity (gpm):	0		

**FM3584**  
**ESE**  
**1/2 - 1 Mile**  
**Higher**

**NJ WELLS      NJDEP3001240201**

Database:	Water Well Permit Information	Permit #:	E201002353
Well Use:	Monitoring	Activity Class:	Well Record
Date Completed:	03-24-2010	Depth (ft):	16
Capacity (gpm):	Not Reported		

**FM3585**  
**ESE**  
**1/2 - 1 Mile**  
**Higher**

**NJ WELLS      NJDEP3001240202**

Database:	Water Well Permit Information	Permit #:	E201002353
Well Use:	Monitoring	Activity Class:	Decommissioning
Date Completed:	07-29-2013	Depth (ft):	16
Capacity (gpm):	Not Reported		

**FM3586**  
**ESE**  
**1/2 - 1 Mile**  
**Higher**

**NJ WELLS      NJDEP3001243106**

Database:	Water Well Permit Information	Permit #:	2600087323
Well Use:	Monitoring	Activity Class:	Permit
Date Completed:	05-01-2008 100550	Depth (ft):	20
Capacity (gpm):	0		

**FI3587**  
**NW**  
**1/2 - 1 Mile**  
**Higher**

**NJ WELLS      NJDEP3001233565**

Database:	Water Well Permit Information	Permit #:	E201510829
Well Use:	Monitoring	Activity Class:	Well Record
Date Completed:	09-21-2015	Depth (ft):	23
Capacity (gpm):	Not Reported		

## GEOCHECK® - PHYSICAL SETTING SOURCE MAP FINDINGS

Map ID  
Direction  
Distance  
Elevation

Database      EDR ID Number

**FI3588**  
**NW**  
**1/2 - 1 Mile**  
**Higher**

**NJ WELLS      NJDEP3001233566**

Database:	Water Well Permit Information	Permit #:	E201510829
Well Use:	Monitoring	Activity Class:	Permit
Date Completed:	09-11-2015 114509	Depth (ft):	50
Capacity (gpm):	0		

**FM3589**  
**ESE**  
**1/2 - 1 Mile**  
**Higher**

**NJ WELLS      NJDEP3001243104**

Database:	Water Well Permit Information	Permit #:	2600087323
Well Use:	Monitoring	Activity Class:	Well Record
Date Completed:	06-16-2008	Depth (ft):	17
Capacity (gpm):	0		

**FM3590**  
**ESE**  
**1/2 - 1 Mile**  
**Higher**

**NJ WELLS      NJDEP3001243105**

Database:	Water Well Permit Information	Permit #:	2600087323
Well Use:	Monitoring	Activity Class:	Decommissioning
Date Completed:	07-29-2013	Depth (ft):	17
Capacity (gpm):	Not Reported		

**FM3591**  
**ESE**  
**1/2 - 1 Mile**  
**Higher**

**NJ WELLS      NJDEP3001243098**

Database:	Water Well Permit Information	Permit #:	2600087325
Well Use:	Monitoring	Activity Class:	Well Record
Date Completed:	06-16-2008	Depth (ft):	17
Capacity (gpm):	0		

**FM3592**  
**ESE**  
**1/2 - 1 Mile**  
**Higher**

**NJ WELLS      NJDEP3001243099**

Database:	Water Well Permit Information	Permit #:	2600087325
Well Use:	Monitoring	Activity Class:	Decommissioning
Date Completed:	02-17-2010	Depth (ft):	17
Capacity (gpm):	Not Reported		

## GEOCHECK® - PHYSICAL SETTING SOURCE MAP FINDINGS

Map ID  
 Direction  
 Distance  
 Elevation

Database      EDR ID Number

**FP3593**  
**NNW**  
**1/2 - 1 Mile**  
**Higher**

**NJ WELLS      NJDEP3001259571**

Database:	Water Well Permit Information	Permit #:	2300018200
Well Use:	Domestic	Activity Class:	Permit
Date Completed:	04-27-2004 102624	Depth (ft):	300
Capacity (gpm):	10		

**FP3594**  
**NNW**  
**1/2 - 1 Mile**  
**Higher**

**NJ WELLS      NJDEP3001259570**

Database:	Water Well Permit Information	Permit #:	2300018200
Well Use:	Domestic	Activity Class:	Well Record
Date Completed:	05-18-2004	Depth (ft):	350
Capacity (gpm):	10		

**FP3595**  
**NNW**  
**1/2 - 1 Mile**  
**Higher**

**NJ WELLS      NJDEP3001264838**

Database:	Water Well Permit Information	Permit #:	2300008158
Well Use:	Domestic	Activity Class:	Permit
Date Completed:	11-27-1985	Depth (ft):	200
Capacity (gpm):	10		

**FP3596**  
**NNW**  
**1/2 - 1 Mile**  
**Higher**

**NJ WELLS      NJDEP3001264837**

Database:	Water Well Permit Information	Permit #:	2300008158
Well Use:	Domestic	Activity Class:	Well Record
Date Completed:	03-06-1986 115839	Depth (ft):	167
Capacity (gpm):	10		

**FI3597**  
**NW**  
**1/2 - 1 Mile**  
**Higher**

**NJ WELLS      NJDEP3001231002**

Database:	Water Well Permit Information	Permit #:	E201803568
Well Use:	Monitoring	Activity Class:	Well Record
Date Completed:	04-20-2018	Depth (ft):	20
Capacity (gpm):	Not Reported		

## GEOCHECK® - PHYSICAL SETTING SOURCE MAP FINDINGS

Map ID  
Direction  
Distance  
Elevation

Database      EDR ID Number

**FI3598**  
**NW**  
**1/2 - 1 Mile**  
**Higher**

**NJ WELLS      NJDEP3001231003**

Database:	Water Well Permit Information	Permit #:	E201803568
Well Use:	Monitoring	Activity Class:	Permit
Date Completed:	04-18-2018 132921	Depth (ft):	50
Capacity (gpm):	0		

**FB3599**  
**SSW**  
**1/2 - 1 Mile**  
**Lower**

**NJ WELLS      NJDEP3001241640**

Database:	Water Well Permit Information	Permit #:	P200800295
Well Use:	Monitoring	Activity Class:	Well Record
Date Completed:	09-29-2008	Depth (ft):	50
Capacity (gpm):	0		

**FQ3600**  
**ENE**  
**1/2 - 1 Mile**  
**Lower**

**NJ WELLS      NJDEP3001262057**

Database:	Water Well Permit Information	Permit #:	2300012828
Well Use:	Piezometer	Activity Class:	Permit
Date Completed:	07-12-1994	Depth (ft):	20
Capacity (gpm):	Not Reported		

**FQ3601**  
**ENE**  
**1/2 - 1 Mile**  
**Lower**

**NJ WELLS      NJDEP3001262058**

Database:	Water Well Permit Information	Permit #:	2300012827
Well Use:	Piezometer	Activity Class:	Well Record
Date Completed:	07-13-1994 154255	Depth (ft):	15
Capacity (gpm):	0		

**FQ3602**  
**ENE**  
**1/2 - 1 Mile**  
**Lower**

**NJ WELLS      NJDEP3001261004**

Database:	Water Well Permit Information	Permit #:	2300015242
Well Use:	Boring/Individual	Activity Class:	Permit
Date Completed:	12-04-1998	Depth (ft):	75
Capacity (gpm):	0		

## GEOCHECK® - PHYSICAL SETTING SOURCE MAP FINDINGS

Map ID  
 Direction  
 Distance  
 Elevation

Database      EDR ID Number

**FQ3603**  
**ENE**  
**1/2 - 1 Mile**  
**Lower**

**NJ WELLS      NJDEP3001262055**

Database:	Water Well Permit Information	Permit #:	2300012828
Well Use:	Piezometer	Activity Class:	Well Record
Date Completed:	07-13-1994 154258	Depth (ft):	20
Capacity (gpm):	Not Reported		

**FQ3604**  
**ENE**  
**1/2 - 1 Mile**  
**Lower**

**NJ WELLS      NJDEP3001262061**

Database:	Water Well Permit Information	Permit #:	2300012826
Well Use:	Piezometer	Activity Class:	Permit
Date Completed:	07-12-1994	Depth (ft):	20
Capacity (gpm):	Not Reported		

**FQ3605**  
**ENE**  
**1/2 - 1 Mile**  
**Lower**

**NJ WELLS      NJDEP3001262847**

Database:	Water Well Permit Information	Permit #:	2300011366
Well Use:	Monitoring	Activity Class:	Well Record
Date Completed:	01-23-1992 141847	Depth (ft):	19
Capacity (gpm):	Not Reported		

**FQ3606**  
**ENE**  
**1/2 - 1 Mile**  
**Lower**

**NJ WELLS      NJDEP3001262059**

Database:	Water Well Permit Information	Permit #:	2300012827
Well Use:	Piezometer	Activity Class:	Permit
Date Completed:	07-12-1994	Depth (ft):	20
Capacity (gpm):	Not Reported		

**FQ3607**  
**ENE**  
**1/2 - 1 Mile**  
**Lower**

**NJ WELLS      NJDEP3001262060**

Database:	Water Well Permit Information	Permit #:	2300012826
Well Use:	Piezometer	Activity Class:	Well Record
Date Completed:	07-13-1994 154253	Depth (ft):	20
Capacity (gpm):	0		

## GEOCHECK® - PHYSICAL SETTING SOURCE MAP FINDINGS

Map ID  
Direction  
Distance  
Elevation

Database      EDR ID Number

**FQ3608**  
**ENE**  
**1/2 - 1 Mile**  
**Lower**

**NJ WELLS      NJDEP3001261003**

Database:	Water Well Permit Information	Permit #:	2300015242
Well Use:	Boring/Individual	Activity Class:	Decommissioning
Date Completed:	12-29-1998	Depth (ft):	52
Capacity (gpm):	0		

**FQ3609**  
**ENE**  
**1/2 - 1 Mile**  
**Lower**

**NJ WELLS      NJDEP3001260327**

Database:	Water Well Permit Information	Permit #:	2300016891
Well Use:	Monitoring	Activity Class:	Permit
Date Completed:	11-20-2001	Depth (ft):	35
Capacity (gpm):	0		

**FQ3610**  
**ENE**  
**1/2 - 1 Mile**  
**Lower**

**NJ WELLS      NJDEP3001260672**

Database:	Water Well Permit Information	Permit #:	2300015960
Well Use:	Monitoring	Activity Class:	Permit
Date Completed:	04-25-2000	Depth (ft):	20
Capacity (gpm):	0		

**FQ3611**  
**ENE**  
**1/2 - 1 Mile**  
**Lower**

**NJ WELLS      NJDEP3000164987**

Database:	Water Well Permit Information	Permit #:	2300004479
Well Use:	Domestic	Activity Class:	Permit
Date Completed:	01-07-1966	Depth (ft):	100
Capacity (gpm):	20		

**FQ3612**  
**ENE**  
**1/2 - 1 Mile**  
**Lower**

**NJ WELLS      NJDEP3001260326**

Database:	Water Well Permit Information	Permit #:	2300016891
Well Use:	Monitoring	Activity Class:	Well Record
Date Completed:	12-04-2001 192938	Depth (ft):	49
Capacity (gpm):	Not Reported		

## GEOCHECK® - PHYSICAL SETTING SOURCE MAP FINDINGS

Map ID  
 Direction  
 Distance  
 Elevation

Database      EDR ID Number

**FQ3613**  
**ENE**  
**1/2 - 1 Mile**  
**Lower**

**NJ WELLS      NJDEP3001260675**

Database:	Water Well Permit Information	Permit #:	2300015957
Well Use:	Monitoring	Activity Class:	Permit
Date Completed:	04-25-2000	Depth (ft):	20
Capacity (gpm):	0		

**FQ3614**  
**ENE**  
**1/2 - 1 Mile**  
**Lower**

**NJ WELLS      NJDEP3001261002**

Database:	Water Well Permit Information	Permit #:	2300015242
Well Use:	Boring/Individual	Activity Class:	Well Record
Date Completed:	12-29-1998 183334	Depth (ft):	52
Capacity (gpm):	0		

**FQ3615**  
**ENE**  
**1/2 - 1 Mile**  
**Lower**

**NJ WELLS      NJDEP3001260673**

Database:	Water Well Permit Information	Permit #:	2300015959
Well Use:	Monitoring	Activity Class:	Permit
Date Completed:	04-25-2000	Depth (ft):	20
Capacity (gpm):	0		

**FQ3616**  
**ENE**  
**1/2 - 1 Mile**  
**Lower**

**NJ WELLS      NJDEP3001260674**

Database:	Water Well Permit Information	Permit #:	2300015958
Well Use:	Monitoring	Activity Class:	Permit
Date Completed:	04-25-2000	Depth (ft):	20
Capacity (gpm):	0		

**FQ3617**  
**ENE**  
**1/2 - 1 Mile**  
**Lower**

**NJ WELLS      NJDEP3001262848**

Database:	Water Well Permit Information	Permit #:	2300011366
Well Use:	Monitoring	Activity Class:	Permit
Date Completed:	01-16-1992	Depth (ft):	25
Capacity (gpm):	Not Reported		

## GEOCHECK® - PHYSICAL SETTING SOURCE MAP FINDINGS

Map ID  
 Direction  
 Distance  
 Elevation

Database      EDR ID Number

**FQ3618**  
**ENE**  
**1/2 - 1 Mile**  
**Lower**

**NJ WELLS      NJDEP3001264161**

Database:	Water Well Permit Information	Permit #:	2300009208
Well Use:	Monitoring	Activity Class:	Permit
Date Completed:	09-12-1988	Depth (ft):	40
Capacity (gpm):	Not Reported		

**FQ3619**  
**ENE**  
**1/2 - 1 Mile**  
**Lower**

**NJ WELLS      NJDEP3001264203**

Database:	Water Well Permit Information	Permit #:	2300009139
Well Use:	Monitoring	Activity Class:	Well Record
Date Completed:	08-04-1985 122629	Depth (ft):	15
Capacity (gpm):	Not Reported		

**FQ3620**  
**ENE**  
**1/2 - 1 Mile**  
**Lower**

**NJ WELLS      NJDEP3001263532**

Database:	Water Well Permit Information	Permit #:	2300010169
Well Use:	Monitoring	Activity Class:	Permit
Date Completed:	04-10-1990	Depth (ft):	40
Capacity (gpm):	Not Reported		

**FQ3621**  
**ENE**  
**1/2 - 1 Mile**  
**Lower**

**NJ WELLS      NJDEP3001264160**

Database:	Water Well Permit Information	Permit #:	2300009208
Well Use:	Monitoring	Activity Class:	Well Record
Date Completed:	09-06-1988 122932	Depth (ft):	28
Capacity (gpm):	Not Reported		

**FQ3622**  
**ENE**  
**1/2 - 1 Mile**  
**Lower**

**NJ WELLS      NJDEP3001268085**

Database:	Water Well Permit Information	Permit #:	2300002336
Well Use:	Industrial	Activity Class:	Permit
Date Completed:	12-23-1957	Depth (ft):	400
Capacity (gpm):	250		

## GEOCHECK® - PHYSICAL SETTING SOURCE MAP FINDINGS

Map ID  
 Direction  
 Distance  
 Elevation

Database      EDR ID Number

**FQ3623**  
**ENE**  
**1/2 - 1 Mile**  
**Lower**

**NJ WELLS      NJDEP3001268968**

Database:	Water Well Permit Information	Permit #:	2300000369
Well Use:	Industrial	Activity Class:	Permit
Date Completed:	12-20-1950	Depth (ft):	625
Capacity (gpm):	300		

**FQ3624**  
**ENE**  
**1/2 - 1 Mile**  
**Lower**

**NJ WELLS      NJDEP3001264204**

Database:	Water Well Permit Information	Permit #:	2300009139
Well Use:	Monitoring	Activity Class:	Permit
Date Completed:	08-05-1988	Depth (ft):	30
Capacity (gpm):	Not Reported		

**FQ3625**  
**ENE**  
**1/2 - 1 Mile**  
**Lower**

**NJ WELLS      NJDEP3001268084**

Database:	Water Well Permit Information	Permit #:	2300002336
Well Use:	Industrial	Activity Class:	Decommissioning
Date Completed:	03-15-2000	Depth (ft):	Not Reported
Capacity (gpm):	Not Reported		

**FQ3626**  
**ENE**  
**1/2 - 1 Mile**  
**Lower**

**NJ WELLS      NJDEP3001263531**

Database:	Water Well Permit Information	Permit #:	2300010169
Well Use:	Monitoring	Activity Class:	Well Record
Date Completed:	04-10-1990 131206	Depth (ft):	16
Capacity (gpm):	Not Reported		

**FQ3627**  
**ENE**  
**1/2 - 1 Mile**  
**Lower**

**NJ WELLS      NJDEP3001262851**

Database:	Water Well Permit Information	Permit #:	2300011364
Well Use:	Monitoring	Activity Class:	Well Record
Date Completed:	01-22-1992 141842	Depth (ft):	20
Capacity (gpm):	Not Reported		

## GEOCHECK® - PHYSICAL SETTING SOURCE MAP FINDINGS

Map ID  
 Direction  
 Distance  
 Elevation

Database      EDR ID Number

**FQ3628**  
**ENE**  
**1/2 - 1 Mile**  
**Lower**

**NJ WELLS      NJDEP3001262852**

Database:	Water Well Permit Information	Permit #:	2300011364
Well Use:	Monitoring	Activity Class:	Permit
Date Completed:	01-16-1992	Depth (ft):	25
Capacity (gpm):	Not Reported		

**FQ3629**  
**ENE**  
**1/2 - 1 Mile**  
**Lower**

**NJ WELLS      NJDEP3001262849**

Database:	Water Well Permit Information	Permit #:	2300011365
Well Use:	Monitoring	Activity Class:	Well Record
Date Completed:	01-22-1992 141845	Depth (ft):	20
Capacity (gpm):	Not Reported		

**FQ3630**  
**ENE**  
**1/2 - 1 Mile**  
**Lower**

**NJ WELLS      NJDEP3001262850**

Database:	Water Well Permit Information	Permit #:	2300011365
Well Use:	Monitoring	Activity Class:	Permit
Date Completed:	01-16-1992	Depth (ft):	25
Capacity (gpm):	Not Reported		

**FQ3631**  
**ENE**  
**1/2 - 1 Mile**  
**Lower**

**NJ WELLS      NJDEP3001263529**

Database:	Water Well Permit Information	Permit #:	2300010170
Well Use:	Monitoring	Activity Class:	Well Record
Date Completed:	04-10-1990 131209	Depth (ft):	18
Capacity (gpm):	Not Reported		

**FQ3632**  
**ENE**  
**1/2 - 1 Mile**  
**Lower**

**NJ WELLS      NJDEP3001263530**

Database:	Water Well Permit Information	Permit #:	2300010170
Well Use:	Monitoring	Activity Class:	Permit
Date Completed:	04-10-1990	Depth (ft):	40
Capacity (gpm):	Not Reported		

## GEOCHECK® - PHYSICAL SETTING SOURCE MAP FINDINGS

Map ID  
Direction  
Distance  
Elevation

Database      EDR ID Number

**FQ3633**  
**ENE**  
**1/2 - 1 Mile**  
**Lower**

**NJ WELLS      NJDEP3001263527**

Database:	Water Well Permit Information	Permit #:	2300010171
Well Use:	Monitoring	Activity Class:	Well Record
Date Completed:	04-10-1990 131212	Depth (ft):	16
Capacity (gpm):	Not Reported		

**FQ3634**  
**ENE**  
**1/2 - 1 Mile**  
**Lower**

**NJ WELLS      NJDEP3001263528**

Database:	Water Well Permit Information	Permit #:	2300010171
Well Use:	Monitoring	Activity Class:	Permit
Date Completed:	04-10-1990	Depth (ft):	40
Capacity (gpm):	Not Reported		

**FR3635**  
**WSW**  
**1/2 - 1 Mile**  
**Higher**

**NJ WELLS      NJDEP3001263671**

Database:	Water Well Permit Information	Permit #:	2300009975
Well Use:	Boring/Individual	Activity Class:	Well Record
Date Completed:	01-10-1990	Depth (ft):	12
Capacity (gpm):	0		

**FR3636**  
**WSW**  
**1/2 - 1 Mile**  
**Higher**

**NJ WELLS      NJDEP3001263673**

Database:	Water Well Permit Information	Permit #:	2300009974
Well Use:	Boring/Individual	Activity Class:	Well Record
Date Completed:	01-10-1990	Depth (ft):	12
Capacity (gpm):	0		

**FR3637**  
**WSW**  
**1/2 - 1 Mile**  
**Higher**

**NJ WELLS      NJDEP3001258243**

Database:	Water Well Permit Information	Permit #:	2600000783
Well Use:	Boring/Individual	Activity Class:	Well Record
Date Completed:	01-06-1954	Depth (ft):	92
Capacity (gpm):	0		

## GEOCHECK® - PHYSICAL SETTING SOURCE MAP FINDINGS

Map ID  
 Direction  
 Distance  
 Elevation

Database      EDR ID Number

**FR3638**  
**WSW**  
**1/2 - 1 Mile**  
**Higher**

**NJ WELLS      NJDEP3001263669**

Database:	Water Well Permit Information	Permit #:	2300009976
Well Use:	Boring/Individual	Activity Class:	Well Record
Date Completed:	01-10-1990	Depth (ft):	10
Capacity (gpm):	0		

**FR3639**  
**WSW**  
**1/2 - 1 Mile**  
**Higher**

**NJ WELLS      NJDEP3001263675**

Database:	Water Well Permit Information	Permit #:	2300009973
Well Use:	Boring/Individual	Activity Class:	Well Record
Date Completed:	01-10-1990	Depth (ft):	12
Capacity (gpm):	0		

**FR3640**  
**WSW**  
**1/2 - 1 Mile**  
**Higher**

**NJ WELLS      NJDEP3001264466**

Database:	Water Well Permit Information	Permit #:	2300008801
Well Use:	Monitoring	Activity Class:	Well Record
Date Completed:	10-06-1987	Depth (ft):	25
Capacity (gpm):	0		

**FR3641**  
**WSW**  
**1/2 - 1 Mile**  
**Higher**

**NJ WELLS      NJDEP3001264469**

Database:	Water Well Permit Information	Permit #:	2300008800
Well Use:	Monitoring	Activity Class:	Well Record
Date Completed:	10-06-1987	Depth (ft):	20
Capacity (gpm):	0		

**FR3642**  
**WSW**  
**1/2 - 1 Mile**  
**Higher**

**NJ WELLS      NJDEP3001263677**

Database:	Water Well Permit Information	Permit #:	2300009972
Well Use:	Boring/Individual	Activity Class:	Well Record
Date Completed:	01-10-1990	Depth (ft):	12
Capacity (gpm):	0		

## GEOCHECK® - PHYSICAL SETTING SOURCE MAP FINDINGS

Map ID  
Direction  
Distance  
Elevation

Database      EDR ID Number

**FR3643**  
**WSW**  
**1/2 - 1 Mile**  
**Higher**

**NJ WELLS      NJDEP3001263679**

Database:	Water Well Permit Information	Permit #:	2300009971
Well Use:	Boring/Individual	Activity Class:	Well Record
Date Completed:	01-10-1990	Depth (ft):	14
Capacity (gpm):	0		

**FI3644**  
**NW**  
**1/2 - 1 Mile**  
**Higher**

**NJ WELLS      NJDEP3001230992**

Database:	Water Well Permit Information	Permit #:	E201803674
Well Use:	Monitoring	Activity Class:	Well Record
Date Completed:	04-27-2018	Depth (ft):	39
Capacity (gpm):	Not Reported		

**FI3645**  
**NW**  
**1/2 - 1 Mile**  
**Higher**

**NJ WELLS      NJDEP3001230993**

Database:	Water Well Permit Information	Permit #:	E201803674
Well Use:	Monitoring	Activity Class:	Permit
Date Completed:	04-23-2018 085553	Depth (ft):	50
Capacity (gpm):	0		

**FD3646**  
**WNW**  
**1/2 - 1 Mile**  
**Higher**

**NJ WELLS      NJDEP3001231041**

Database:	Water Well Permit Information	Permit #:	E201803065
Well Use:	Monitoring	Activity Class:	Well Record
Date Completed:	04-17-2018	Depth (ft):	15
Capacity (gpm):	Not Reported		

**FD3647**  
**WNW**  
**1/2 - 1 Mile**  
**Higher**

**NJ WELLS      NJDEP3001231042**

Database:	Water Well Permit Information	Permit #:	E201803065
Well Use:	Monitoring	Activity Class:	Permit
Date Completed:	04-04-2018 085514	Depth (ft):	50
Capacity (gpm):	0		

## GEOCHECK® - PHYSICAL SETTING SOURCE MAP FINDINGS

Map ID  
Direction  
Distance  
Elevation

Database      EDR ID Number

**FS3648**  
**WNW**  
**1/2 - 1 Mile**  
**Higher**

**NJ WELLS      NJDEP3001258546**

Database:	Water Well Permit Information	Permit #:	2300020493
Well Use:	Monitoring	Activity Class:	Permit
Date Completed:	06-10-2008 120031	Depth (ft):	20
Capacity (gpm):	0		

**FS3649**  
**WNW**  
**1/2 - 1 Mile**  
**Higher**

**NJ WELLS      NJDEP3001258548**

Database:	Water Well Permit Information	Permit #:	2300020492
Well Use:	Monitoring	Activity Class:	Permit
Date Completed:	06-10-2008 120031	Depth (ft):	20
Capacity (gpm):	0		

**FS3650**  
**WNW**  
**1/2 - 1 Mile**  
**Higher**

**NJ WELLS      NJDEP3001258550**

Database:	Water Well Permit Information	Permit #:	2300020491
Well Use:	Monitoring	Activity Class:	Permit
Date Completed:	06-10-2008 120031	Depth (ft):	20
Capacity (gpm):	0		

**FI3651**  
**NW**  
**1/2 - 1 Mile**  
**Higher**

**NJ WELLS      NJDEP3001232842**

Database:	Water Well Permit Information	Permit #:	E201602801
Well Use:	Piezometer	Activity Class:	Well Record
Date Completed:	04-01-2016	Depth (ft):	45
Capacity (gpm):	Not Reported		

**FI3652**  
**NW**  
**1/2 - 1 Mile**  
**Higher**

**NJ WELLS      NJDEP3001232843**

Database:	Water Well Permit Information	Permit #:	E201602801
Well Use:	Piezometer	Activity Class:	Permit
Date Completed:	03-16-2016 150011	Depth (ft):	100
Capacity (gpm):	0		

## GEOCHECK® - PHYSICAL SETTING SOURCE MAP FINDINGS

Map ID  
 Direction  
 Distance  
 Elevation

Database      EDR ID Number

**FI3653**  
**NW**  
**1/2 - 1 Mile**  
**Higher**

**NJ WELLS      NJDEP3001230990**

Database:	Water Well Permit Information	Permit #:	E201803675
Well Use:	Monitoring	Activity Class:	Well Record
Date Completed:	05-11-2018	Depth (ft):	38
Capacity (gpm):	Not Reported		

**FI3654**  
**NW**  
**1/2 - 1 Mile**  
**Higher**

**NJ WELLS      NJDEP3001230991**

Database:	Water Well Permit Information	Permit #:	E201803675
Well Use:	Monitoring	Activity Class:	Permit
Date Completed:	04-23-2018 085553	Depth (ft):	50
Capacity (gpm):	0		

**FI3655**  
**NW**  
**1/2 - 1 Mile**  
**Higher**

**NJ WELLS      NJDEP3001236976**

Database:	Water Well Permit Information	Permit #:	E201310706
Well Use:	Injection	Activity Class:	Well Record
Date Completed:	08-08-2013	Depth (ft):	73
Capacity (gpm):	Not Reported		

**FI3656**  
**NW**  
**1/2 - 1 Mile**  
**Higher**

**NJ WELLS      NJDEP3001236977**

Database:	Water Well Permit Information	Permit #:	E201310706
Well Use:	Injection	Activity Class:	Permit
Date Completed:	08-06-2013 122231	Depth (ft):	65
Capacity (gpm):	0		

**FT3657**  
**NW**  
**1/2 - 1 Mile**  
**Higher**

**NJ WELLS      NJDEP3001263798**

Database:	Water Well Permit Information	Permit #:	2300009819
Well Use:	Monitoring	Activity Class:	Well Record
Date Completed:	10-18-1989	Depth (ft):	75
Capacity (gpm):	0		

## GEOCHECK® - PHYSICAL SETTING SOURCE MAP FINDINGS

Map ID  
 Direction  
 Distance  
 Elevation

Database      EDR ID Number

**FT3658**  
**NW**  
**1/2 - 1 Mile**  
**Higher**

**NJ WELLS      NJDEP3001263800**

Database:	Water Well Permit Information	Permit #:	2300009818
Well Use:	Monitoring	Activity Class:	Well Record
Date Completed:	10-18-1989	Depth (ft):	86
Capacity (gpm):	0		

**FT3659**  
**NW**  
**1/2 - 1 Mile**  
**Higher**

**NJ WELLS      NJDEP3001263802**

Database:	Water Well Permit Information	Permit #:	2300009817
Well Use:	Monitoring	Activity Class:	Well Record
Date Completed:	09-19-1989	Depth (ft):	20
Capacity (gpm):	0		

**FT3660**  
**NW**  
**1/2 - 1 Mile**  
**Higher**

**NJ WELLS      NJDEP3001263796**

Database:	Water Well Permit Information	Permit #:	2300009820
Well Use:	Monitoring	Activity Class:	Well Record
Date Completed:	10-29-1989	Depth (ft):	85
Capacity (gpm):	0		

**FT3661**  
**NW**  
**1/2 - 1 Mile**  
**Higher**

**NJ WELLS      NJDEP3001263790**

Database:	Water Well Permit Information	Permit #:	2300009823
Well Use:	Recovery	Activity Class:	Well Record
Date Completed:	10-27-1989	Depth (ft):	25
Capacity (gpm):	0		

**FT3662**  
**NW**  
**1/2 - 1 Mile**  
**Higher**

**NJ WELLS      NJDEP3001263792**

Database:	Water Well Permit Information	Permit #:	2300009822
Well Use:	Monitoring	Activity Class:	Well Record
Date Completed:	10-14-1989	Depth (ft):	125
Capacity (gpm):	0		

## GEOCHECK® - PHYSICAL SETTING SOURCE MAP FINDINGS

Map ID  
Direction  
Distance  
Elevation

Database      EDR ID Number

**FT3663**  
**NW**  
**1/2 - 1 Mile**  
**Higher**

**NJ WELLS      NJDEP3001263794**

Database:	Water Well Permit Information	Permit #:	2300009821
Well Use:	Monitoring	Activity Class:	Well Record
Date Completed:	10-14-1989	Depth (ft):	100
Capacity (gpm):	0		

**FT3664**  
**NW**  
**1/2 - 1 Mile**  
**Higher**

**NJ WELLS      NJDEP3001263901**

Database:	Water Well Permit Information	Permit #:	2300009712
Well Use:	Piezometer	Activity Class:	Well Record
Date Completed:	10-02-1989	Depth (ft):	20
Capacity (gpm):	0		

**FT3665**  
**NW**  
**1/2 - 1 Mile**  
**Higher**

**NJ WELLS      NJDEP3001263903**

Database:	Water Well Permit Information	Permit #:	2300009711
Well Use:	Piezometer	Activity Class:	Well Record
Date Completed:	09-28-1989	Depth (ft):	23
Capacity (gpm):	0		

**FT3666**  
**NW**  
**1/2 - 1 Mile**  
**Higher**

**NJ WELLS      NJDEP3001268367**

Database:	Water Well Permit Information	Permit #:	2300001638
Well Use:	Domestic	Activity Class:	Well Record
Date Completed:	08-10-1955	Depth (ft):	80
Capacity (gpm):	0		

**FT3667**  
**NW**  
**1/2 - 1 Mile**  
**Higher**

**NJ WELLS      NJDEP3001263810**

Database:	Water Well Permit Information	Permit #:	2300009813
Well Use:	Monitoring	Activity Class:	Well Record
Date Completed:	10-28-1989	Depth (ft):	95
Capacity (gpm):	0		

## GEOCHECK® - PHYSICAL SETTING SOURCE MAP FINDINGS

Map ID  
 Direction  
 Distance  
 Elevation

Database      EDR ID Number

**FT3668**  
**NW**  
**1/2 - 1 Mile**  
**Higher**

**NJ WELLS      NJDEP3001263804**

Database:	Water Well Permit Information	Permit #:	2300009816
Well Use:	Monitoring	Activity Class:	Well Record
Date Completed:	10-14-1989	Depth (ft):	15
Capacity (gpm):	0		

**FT3669**  
**NW**  
**1/2 - 1 Mile**  
**Higher**

**NJ WELLS      NJDEP3001263806**

Database:	Water Well Permit Information	Permit #:	2300009815
Well Use:	Monitoring	Activity Class:	Well Record
Date Completed:	09-14-1989	Depth (ft):	15
Capacity (gpm):	0		

**FT3670**  
**NW**  
**1/2 - 1 Mile**  
**Higher**

**NJ WELLS      NJDEP3001263808**

Database:	Water Well Permit Information	Permit #:	2300009814
Well Use:	Monitoring	Activity Class:	Well Record
Date Completed:	10-28-1989	Depth (ft):	95
Capacity (gpm):	0		

**FJ3671**  
**WNW**  
**1/2 - 1 Mile**  
**Higher**

**NJ WELLS      NJDEP3001233436**

Database:	Water Well Permit Information	Permit #:	E201512208
Well Use:	Boring/Individual	Activity Class:	Permit
Date Completed:	10-13-2015 112334	Depth (ft):	105
Capacity (gpm):	0		

**FP3672**  
**NNW**  
**1/2 - 1 Mile**  
**Higher**

**NJ WELLS      NJDEP3001264917**

Database:	Water Well Permit Information	Permit #:	2300008031
Well Use:	Domestic	Activity Class:	Well Record
Date Completed:	11-27-1985	Depth (ft):	510
Capacity (gpm):	10		

## GEOCHECK® - PHYSICAL SETTING SOURCE MAP FINDINGS

Map ID  
Direction  
Distance  
Elevation

Database      EDR ID Number

**FP3673**  
**NNW**  
**1/2 - 1 Mile**  
**Higher**

**NJ WELLS      NJDEP3001265277**

Database:	Water Well Permit Information	Permit #:	2300007578
Well Use:	Domestic	Activity Class:	Well Record
Date Completed:	01-17-1984	Depth (ft):	346
Capacity (gpm):	0		

**FT3674**  
**NW**  
**1/2 - 1 Mile**  
**Higher**

**NJ WELLS      NJDEP3001233545**

Database:	Water Well Permit Information	Permit #:	E201510864
Well Use:	Monitoring	Activity Class:	Well Record
Date Completed:	09-21-2015	Depth (ft):	30
Capacity (gpm):	Not Reported		

**FT3675**  
**NW**  
**1/2 - 1 Mile**  
**Higher**

**NJ WELLS      NJDEP3001233546**

Database:	Water Well Permit Information	Permit #:	E201510864
Well Use:	Monitoring	Activity Class:	Permit
Date Completed:	09-15-2015 122259	Depth (ft):	50
Capacity (gpm):	0		

**FJ3676**  
**WNW**  
**1/2 - 1 Mile**  
**Higher**

**NJ WELLS      NJDEP3001232834**

Database:	Water Well Permit Information	Permit #:	E201602808
Well Use:	Monitoring	Activity Class:	Well Record
Date Completed:	03-29-2016	Depth (ft):	80
Capacity (gpm):	Not Reported		

**FJ3677**  
**WNW**  
**1/2 - 1 Mile**  
**Higher**

**NJ WELLS      NJDEP3001232835**

Database:	Water Well Permit Information	Permit #:	E201602808
Well Use:	Monitoring	Activity Class:	Permit
Date Completed:	03-15-2016 153705	Depth (ft):	75
Capacity (gpm):	0		

## GEOCHECK® - PHYSICAL SETTING SOURCE MAP FINDINGS

Map ID  
 Direction  
 Distance  
 Elevation

Database      EDR ID Number

**FE3678**  
**South**  
**1/2 - 1 Mile**  
**Lower**

**NJ WELLS      NJDEP3001247888**

Database:	Water Well Permit Information	Permit #:	2600056350
Well Use:	Monitoring	Activity Class:	Permit
Date Completed:	01-11-2000	Depth (ft):	45
Capacity (gpm):	0		

**FE3679**  
**South**  
**1/2 - 1 Mile**  
**Lower**

**NJ WELLS      NJDEP3001247889**

Database:	Water Well Permit Information	Permit #:	2600056349
Well Use:	Monitoring	Activity Class:	Well Record
Date Completed:	01-27-2000 174253	Depth (ft):	16
Capacity (gpm):	Not Reported		

**FE3680**  
**South**  
**1/2 - 1 Mile**  
**Lower**

**NJ WELLS      NJDEP3001247887**

Database:	Water Well Permit Information	Permit #:	2600056350
Well Use:	Monitoring	Activity Class:	Well Record
Date Completed:	01-26-2000 174255	Depth (ft):	16
Capacity (gpm):	Not Reported		

**FE3681**  
**South**  
**1/2 - 1 Mile**  
**Lower**

**NJ WELLS      NJDEP3001247885**

Database:	Water Well Permit Information	Permit #:	2600056351
Well Use:	Monitoring	Activity Class:	Well Record
Date Completed:	01-26-2000 174258	Depth (ft):	17
Capacity (gpm):	Not Reported		

**FE3682**  
**South**  
**1/2 - 1 Mile**  
**Lower**

**NJ WELLS      NJDEP3001247886**

Database:	Water Well Permit Information	Permit #:	2600056351
Well Use:	Monitoring	Activity Class:	Permit
Date Completed:	01-11-2000	Depth (ft):	45
Capacity (gpm):	0		

## GEOCHECK® - PHYSICAL SETTING SOURCE MAP FINDINGS

Map ID  
 Direction  
 Distance  
 Elevation

Database      EDR ID Number

**FE3683**  
**South**  
**1/2 - 1 Mile**  
**Lower**

**NJ WELLS      NJDEP3001247890**

Database:	Water Well Permit Information	Permit #:	2600056349
Well Use:	Monitoring	Activity Class:	Permit
Date Completed:	01-11-2000	Depth (ft):	45
Capacity (gpm):	0		

**FE3684**  
**South**  
**1/2 - 1 Mile**  
**Lower**

**NJ WELLS      NJDEP3001258401**

Database:	Water Well Permit Information	Permit #:	2600000163
Well Use:	Industrial	Activity Class:	Well Record
Date Completed:	05-31-1950	Depth (ft):	150
Capacity (gpm):	40		

**FE3685**  
**South**  
**1/2 - 1 Mile**  
**Lower**

**NJ WELLS      NJDEP3001258402**

Database:	Water Well Permit Information	Permit #:	2600000163
Well Use:	Industrial	Activity Class:	Permit
Date Completed:	03-07-1950	Depth (ft):	150
Capacity (gpm):	45		

**FE3686**  
**South**  
**1/2 - 1 Mile**  
**Lower**

**NJ WELLS      NJDEP3001249919**

Database:	Water Well Permit Information	Permit #:	2600046669
Well Use:	Monitoring	Activity Class:	Permit
Date Completed:	01-22-1997	Depth (ft):	30
Capacity (gpm):	Not Reported		

**FE3687**  
**South**  
**1/2 - 1 Mile**  
**Lower**

**NJ WELLS      NJDEP3001249450**

Database:	Water Well Permit Information	Permit #:	2600049465
Well Use:	Boring/Individual	Activity Class:	Well Record
Date Completed:	12-16-1997 025307	Depth (ft):	37
Capacity (gpm):	0		

## GEOCHECK® - PHYSICAL SETTING SOURCE MAP FINDINGS

Map ID  
 Direction  
 Distance  
 Elevation

Database      EDR ID Number

**FE3688**  
**South**  
**1/2 - 1 Mile**  
**Lower**

**NJ WELLS      NJDEP3001249451**

Database:	Water Well Permit Information	Permit #:	2600049465
Well Use:	Boring/Individual	Activity Class:	Permit
Date Completed:	12-05-1997	Depth (ft):	50
Capacity (gpm):	0		

**FO3689**  
**NW**  
**1/2 - 1 Mile**  
**Higher**

**NJ WELLS      NJDEP3001231043**

Database:	Water Well Permit Information	Permit #:	E201803064
Well Use:	Monitoring	Activity Class:	Well Record
Date Completed:	04-11-2018	Depth (ft):	12
Capacity (gpm):	Not Reported		

**FO3690**  
**NW**  
**1/2 - 1 Mile**  
**Higher**

**NJ WELLS      NJDEP3001231044**

Database:	Water Well Permit Information	Permit #:	E201803064
Well Use:	Monitoring	Activity Class:	Permit
Date Completed:	04-04-2018 085514	Depth (ft):	50
Capacity (gpm):	0		

**FI3691**  
**NW**  
**1/2 - 1 Mile**  
**Higher**

**NJ WELLS      NJDEP3001236968**

Database:	Water Well Permit Information	Permit #:	E201310805
Well Use:	Injection	Activity Class:	Well Record
Date Completed:	08-08-2013	Depth (ft):	45
Capacity (gpm):	Not Reported		

**FI3692**  
**NW**  
**1/2 - 1 Mile**  
**Higher**

**NJ WELLS      NJDEP3001236969**

Database:	Water Well Permit Information	Permit #:	E201310805
Well Use:	Injection	Activity Class:	Permit
Date Completed:	08-06-2013 150522	Depth (ft):	40
Capacity (gpm):	0		

## GEOCHECK® - PHYSICAL SETTING SOURCE MAP FINDINGS

Map ID  
 Direction  
 Distance  
 Elevation

Database      EDR ID Number

**FT3693**  
**NW**  
**1/2 - 1 Mile**  
**Higher**

**NJ WELLS      NJDEP3001233547**

Database:	Water Well Permit Information	Permit #:	E201510863
Well Use:	Monitoring	Activity Class:	Well Record
Date Completed:	09-21-2015	Depth (ft):	30
Capacity (gpm):	Not Reported		

**FT3694**  
**NW**  
**1/2 - 1 Mile**  
**Higher**

**NJ WELLS      NJDEP3001233548**

Database:	Water Well Permit Information	Permit #:	E201510863
Well Use:	Monitoring	Activity Class:	Permit
Date Completed:	09-15-2015 122259	Depth (ft):	50
Capacity (gpm):	0		

**FI3695**  
**NW**  
**1/2 - 1 Mile**  
**Higher**

**NJ WELLS      NJDEP3001238976**

Database:	Water Well Permit Information	Permit #:	E201110847
Well Use:	Recovery	Activity Class:	Well Record
Date Completed:	09-22-2011	Depth (ft):	80
Capacity (gpm):	Not Reported		

**FI3696**  
**NW**  
**1/2 - 1 Mile**  
**Higher**

**NJ WELLS      NJDEP3001238977**

Database:	Water Well Permit Information	Permit #:	E201110847
Well Use:	Recovery	Activity Class:	Permit
Date Completed:	07-07-2011 101400	Depth (ft):	70
Capacity (gpm):	5		

# GEOCHECK® - PHYSICAL SETTING SOURCE MAP FINDINGS RADON

## AREA RADON INFORMATION

State Database: NJ Radon

### Radon Test Results

City	Num Tests	# > 4 pCi/L	% > pCi/L
BLOOMINGDALE BORO	922	103	11.000
CLIFTON CITY	4935	305	6.000
HALEDON BORO	399	10	3.000
HAWTHORNE BORO	1600	51	3.000
LITTLE FALLS TWP	869	37	4.000
NORTH HALEDON BORO	394	35	9.000
PASSAIC CITY	814	61	7.000
PATERSON CITY	2428	45	2.000
POMPTON LAKES BORO	1781	453	25.000
PROSPECT PARK BORO	265	2	1.000
RINGWOOD BORO	1927	259	13.000
TOTOWA BORO	266	18	7.000
WANAQUE BORO	1193	165	14.000
WAYNE TWP	4179	471	11.000
WEST MILFORD TWP	2819	729	26.000
WEST PATERSON BORO	785	81	10.000

Federal EPA Radon Zone for PASSAIC County: 2

- Note: Zone 1 indoor average level > 4 pCi/L.  
 : Zone 2 indoor average level >= 2 pCi/L and <= 4 pCi/L.  
 : Zone 3 indoor average level < 2 pCi/L.

---

### Federal Area Radon Information for PASSAIC COUNTY, NJ

Number of sites tested: 644

Area	Average Activity	% <4 pCi/L	% 4-20 pCi/L	% >20 pCi/L
Living Area	0.930 pCi/L	96%	4%	0%
Basement	1.720 pCi/L	85%	14%	1%

# PHYSICAL SETTING SOURCE RECORDS SEARCHED

## TOPOGRAPHIC INFORMATION

### USGS 7.5' Digital Elevation Model (DEM)

Source: United States Geologic Survey

EDR acquired the USGS 7.5' Digital Elevation Model in 2002 and updated it in 2006. The 7.5 minute DEM corresponds to the USGS 1:24,000- and 1:25,000-scale topographic quadrangle maps. The DEM provides elevation data with consistent elevation units and projection.

### Current USGS 7.5 Minute Topographic Map

Source: U.S. Geological Survey

## HYDROLOGIC INFORMATION

Flood Zone Data: This data was obtained from the Federal Emergency Management Agency (FEMA). It depicts 100-year and 500-year flood zones as defined by FEMA. It includes the National Flood Hazard Layer (NFHL) which incorporates Flood Insurance Rate Map (FIRM) data and Q3 data from FEMA in areas not covered by NFHL.

Source: FEMA

Telephone: 877-336-2627

Date of Government Version: 2003, 2015

NWI: National Wetlands Inventory. This data, available in select counties across the country, was obtained by EDR in 2002, 2005 and 2010 from the U.S. Fish and Wildlife Service.

### State Wetlands Data: Wetlands Inventory

Source: Department of Environmental Protection

Telephone: 609-984-2243

## HYDROGEOLOGIC INFORMATION

### AQUIFLOW<sup>R</sup> Information System

Source: EDR proprietary database of groundwater flow information

EDR has developed the AQUIFLOW Information System (AIS) to provide data on the general direction of groundwater flow at specific points. EDR has reviewed reports submitted to regulatory authorities at select sites and has extracted the date of the report, hydrogeologically determined groundwater flow direction and depth to water table information.

## GEOLOGIC INFORMATION

### Geologic Age and Rock Stratigraphic Unit

Source: P.G. Schruben, R.E. Arndt and W.J. Bawiec, Geology of the Conterminous U.S. at 1:2,500,000 Scale - A digital representation of the 1974 P.B. King and H.M. Beikman Map, USGS Digital Data Series DDS - 11 (1994).

### STATSGO: State Soil Geographic Database

Source: Department of Agriculture, Natural Resources Conservation Service (NRCS)

The U.S. Department of Agriculture's (USDA) Natural Resources Conservation Service (NRCS) leads the national Conservation Soil Survey (NCSS) and is responsible for collecting, storing, maintaining and distributing soil survey information for privately owned lands in the United States. A soil map in a soil survey is a representation of soil patterns in a landscape. Soil maps for STATSGO are compiled by generalizing more detailed (SSURGO) soil survey maps.

### SSURGO: Soil Survey Geographic Database

Source: Department of Agriculture, Natural Resources Conservation Service (NRCS)

Telephone: 800-672-5559

SSURGO is the most detailed level of mapping done by the Natural Resources Conservation Service, mapping scales generally range from 1:12,000 to 1:63,360. Field mapping methods using national standards are used to construct the soil maps in the Soil Survey Geographic (SSURGO) database. SSURGO digitizing duplicates the original soil survey maps. This level of mapping is designed for use by landowners, townships and county natural resource planning and management.

# PHYSICAL SETTING SOURCE RECORDS SEARCHED

## LOCAL / REGIONAL WATER AGENCY RECORDS

### FEDERAL WATER WELLS

#### PWS: Public Water Systems

Source: EPA/Office of Drinking Water

Telephone: 202-564-3750

Public Water System data from the Federal Reporting Data System. A PWS is any water system which provides water to at least 25 people for at least 60 days annually. PWSs provide water from wells, rivers and other sources.

#### PWS ENF: Public Water Systems Violation and Enforcement Data

Source: EPA/Office of Drinking Water

Telephone: 202-564-3750

Violation and Enforcement data for Public Water Systems from the Safe Drinking Water Information System (SDWIS) after August 1995. Prior to August 1995, the data came from the Federal Reporting Data System (FRDS).

#### USGS Water Wells: USGS National Water Inventory System (NWIS)

This database contains descriptive information on sites where the USGS collects or has collected data on surface water and/or groundwater. The groundwater data includes information on wells, springs, and other sources of groundwater.

### STATE RECORDS

#### New Jersey Public-Community Water-Supply Wells

Source: Department of Environmental Protection, Geological Survey

Telephone: 609-984-6587

#### New Jersey Ambient Ground Water Quality Network Data

Source: Department of Environmental Quality

Telephone: 609-984-6587

Ambient Groundwater Quality of the New Jersey Part of the Newark Basin. Natural groundwater quality in the Newark Basin summarize natural groundwater quality in sedimentary bedrock formations of the Newark basin part of the Piedmont physiographic province of New Jersey.

#### STORET Water Quality Monitoring Stations

Source: Department of Environmental Protection

Telephone: 609-984-6831

STORET maintains the locations of water quality monitoring stations from NJDEP's NJ STORET (Modernized) database.

A station is a location at which a data collection event takes place, such a collection of a field sample, measurement of field parameters or evaluation of environmental habitats.

#### Water Well Permit Information

Source: Department of Environmental Protection

Telephone: 609-984-6831

Permits to drill wells. Once constructed, the driller must submit a well record document with the as-built description of the well. Drillers also submit a well abandonment report whenever a well has been decommissioned.

## OTHER STATE DATABASE INFORMATION

### RADON

#### State Database: NJ Radon

Source: Department of Environmental Protection

Telephone: 609-984-5425

Radon Test Results

#### Area Radon Information

Source: USGS

Telephone: 703-356-4020

The National Radon Database has been developed by the U.S. Environmental Protection Agency (USEPA) and is a compilation of the EPA/State Residential Radon Survey and the National Residential Radon Survey. The study covers the years 1986 - 1992. Where necessary data has been supplemented by information collected at private sources such as universities and research institutions.

## PHYSICAL SETTING SOURCE RECORDS SEARCHED

### EPA Radon Zones

Source: EPA

Telephone: 703-356-4020

Sections 307 & 309 of IRAA directed EPA to list and identify areas of U.S. with the potential for elevated indoor radon levels.

### OTHER

Airport Landing Facilities: Private and public use landing facilities

Source: Federal Aviation Administration, 800-457-6656

Epicenters: World earthquake epicenters, Richter 5 or greater

Source: Department of Commerce, National Oceanic and Atmospheric Administration

Earthquake Fault Lines: The fault lines displayed on EDR's Topographic map are digitized quaternary faultlines, prepared in 1975 by the United State Geological Survey

### STREET AND ADDRESS INFORMATION

© 2015 TomTom North America, Inc. All rights reserved. This material is proprietary and the subject of copyright protection and other intellectual property rights owned by or licensed to Tele Atlas North America, Inc. The use of this material is subject to the terms of a license agreement. You will be held liable for any unauthorized copying or disclosure of this material.

**APPENDIX D  
HISTORICAL RECORD SEARCH**

- **HISTORICAL CITY DIRECTORY RESEARCH**
  - **HISTORICAL FIRE INSURANCE MAPS**
    - **HISTORICAL AERIAL PHOTOS**
- **HISTORICAL USGS 7.5 MINUTE TOPOGRAPHICAL MAPS**



**Commercial Property**

316 N 6th St  
Haledon, NJ 07508

Inquiry Number: 7115952.33  
September 14, 2022

# The EDR-City Directory Abstract

## TABLE OF CONTENTS

### SECTION

Executive Summary

Findings

City Directory Images

*Thank you for your business.*

Please contact EDR at 1-800-352-0050  
with any questions or comments.

### **Disclaimer - Copyright and Trademark Notice**

This Report contains certain information obtained from a variety of public and other sources reasonably available to Environmental Data Resources, Inc. It cannot be concluded from this Report that coverage information for the target and surrounding properties does not exist from other sources. **NO WARRANTY EXPRESSED OR IMPLIED, IS MADE WHATSOEVER IN CONNECTION WITH THIS REPORT. ENVIRONMENTAL DATA RESOURCES, INC. SPECIFICALLY DISCLAIMS THE MAKING OF ANY SUCH WARRANTIES, INCLUDING WITHOUT LIMITATION, MERCHANTABILITY OR FITNESS FOR A PARTICULAR USE OR PURPOSE. ALL RISK IS ASSUMED BY THE USER. IN NO EVENT SHALL ENVIRONMENTAL DATA RESOURCES, INC. BE LIABLE TO ANYONE, WHETHER ARISING OUT OF ERRORS OR OMISSIONS, NEGLIGENCE, ACCIDENT OR ANY OTHER CAUSE, FOR ANY LOSS OR DAMAGE, INCLUDING, WITHOUT LIMITATION, SPECIAL, INCIDENTAL, CONSEQUENTIAL, OR EXEMPLARY DAMAGES. ANY LIABILITY ON THE PART OF ENVIRONMENTAL DATA RESOURCES, INC. IS STRICTLY LIMITED TO A REFUND OF THE AMOUNT PAID FOR THIS REPORT.** Purchaser accepts this Report "AS IS". Any analyses, estimates, ratings, environmental risk levels or risk codes provided in this Report are provided for illustrative purposes only, and are not intended to provide, nor should they be interpreted as providing any facts regarding, or prediction or forecast of, any environmental risk for any property. Only a Phase I Environmental Site Assessment performed by an environmental professional can provide information regarding the environmental risk for any property. Additionally, the information provided in this Report is not to be construed as legal advice.

Copyright 2020 by Environmental Data Resources, Inc. All rights reserved. Reproduction in any media or format, in whole or in part, of any report or map of Environmental Data Resources, Inc. or its affiliates is prohibited without prior written permission.

EDR and its logos (including Sanborn and Sanborn Map) are trademarks of Environmental Data Resources, Inc. or its affiliates. All other trademarks used herein are the property of their respective owners.

## EXECUTIVE SUMMARY

### DESCRIPTION

Environmental Data Resources, Inc.'s (EDR) City Directory Abstract is a screening tool designed to assist environmental professionals in evaluating potential liability on a target property resulting from past activities. EDR's City Directory Abstract includes a search and abstract of available city directory data. For each address, the directory lists the name of the corresponding occupant at five year intervals.

Business directories including city, cross reference and telephone directories were reviewed, if available, at approximately five year intervals for the years spanning 1920 through 2017. This report compiles information gathered in this review by geocoding the latitude and longitude of properties identified and gathering information about properties within 660 feet of the target property.

A summary of the information obtained is provided in the text of this report.

### RECORD SOURCES

EDR's Digital Archive combines historical directory listings from sources such as Cole Information and Dun & Bradstreet. These standard sources of property information complement and enhance each other to provide a more comprehensive report.

EDR is licensed to reproduce certain City Directory works by the copyright holders of those works. The purchaser of this EDR City Directory Report may include it in report(s) delivered to a customer. Reproduction of City Directories without permission of the publisher or licensed vendor may be a violation of copyright.



### RESEARCH SUMMARY

The following research sources were consulted in the preparation of this report. An "X" indicates where information was identified in the source and provided in this report.

<u>Year</u>	<u>Source</u>	<u>TP</u>	<u>Adjoining</u>	<u>Text Abstract</u>	<u>Source Image</u>
2017	Cole Information Services	X	X	X	-
2014	Cole Information Services	X	X	X	-
2009	Cole Information Services	X	X	X	-
2004	Cole Information Services	X	X	X	-
2003	City Publishing	-	X	X	-
	City Publishing	X	X	X	-
1999	Cole Information Services	X	X	X	-
1994	Cole Information Services	X	X	X	-
1985	New Jersey Bell Telephone Company Publisher	-	X	X	-

## EXECUTIVE SUMMARY

<u>Year</u>	<u>Source</u>	<u>TP</u>	<u>Adjoining</u>	<u>Text Abstract</u>	<u>Source Image</u>
1985	New Jersey Bell Telephone Company Publisher	X	X	X	-
1980	New Jersey Bell Telephone Company Publisher	-	X	X	-
	New Jersey Bell Telephone Company Publisher	X	X	X	-
1976	New Jersey Bell Telephone Company Publisher	-	X	X	-
	New Jersey Bell Telephone Company Publisher	X	X	X	-
1971	New Jersey Bell Telephone Company Publisher	-	X	X	-
1969	The Price & Lee Company Publishers	-	X	X	-
1966	New Jersey Bell Telephone Company Publisher	-	X	X	-
1962	The Price & Lee Company	-	X	X	-
1961	The Price & Lee Company	-	X	X	-
1958	The Price & Lee Company	-	X	X	-
1956	The Price & Lee Company	-	X	X	-
1952	The Price & Lee Company	-	X	X	-
1950	The Price & Lee Co	-	-	-	-
1947	The Price & Lee Company	-	X	X	-
1946	The Price & Lee Co	-	-	-	-
1942	The Price & Lee Co.	-	X	X	-
	The Price & Lee Company	-	X	X	-
1937	R.L. Polk & Co Publishers	-	X	X	-
	The Price & Lee Company	-	X	X	-
1932	The Price & Lee Company	-	X	X	-
1930	R.L. Polk & Co Publishers	-	-	-	-
1927	The Price & Lee Company	-	X	X	-
1926	Richmond Directory Co Publishers	-	-	-	-
1922	The Price & Lee Company	-	X	X	-
1920	Richmond Directory Co Publishers	-	-	-	-

# FINDINGS

## TARGET PROPERTY INFORMATION

### ADDRESS

316 N 6th St  
Haledon, NJ 07508

### FINDINGS DETAIL

Target Property research detail.

### N 6TH ST

#### **316 N6TH ST**

<u>Year</u>	<u>Uses</u>	<u>Source</u>
2017	BUCKING LLC	Cole Information Services
	BUCKINGHAM ADULT MEDICAL DAY CARE CE	Cole Information Services
2014	BUCKING LLC	Cole Information Services
2009	BUCKINGHAM ADULT MEDICAL DAY CARE CE	Cole Information Services
	HORIZON AMDC PATERSON LLC	Cole Information Services
2004	HORIZON BEHAVIORAL HEALTHCARE	Cole Information Services
	HRZN ADULT MDCL DAY CARE CTR	Cole Information Services
2003	HORIZON BEHAVIORAL HEALTHCARE	City Publishing
	HORIZONADULTMEDICAL DAY CARE	City Publishing
	NORTH SIXTH PROPERTIES	City Publishing
1999	DYNAMIC ALTERNATIVES INCORPORATED	Cole Information Services
	F & M PRINTING	Cole Information Services
	WX WORDTRONICS	Cole Information Services
1994	F & M PRINTING	Cole Information Services
	W X WORDTRONICS	Cole Information Services
1985	Kappe Industries	New Jersey Bell Telephone Company Publisher
1980	Daley Hodkin Corp	New Jersey Bell Telephone Company Publisher
1976	Strauss D Co Inc	New Jersey Bell Telephone Company Publisher

# FINDINGS

## ADJOINING PROPERTY DETAIL

The following Adjoining Property addresses were researched for this report. Detailed findings are provided for each address.

### 6TH

#### 287 6TH

<u>Year</u>	<u>Uses</u>	<u>Source</u>
1971	PROSPECT PARK BOROUGH OF Board of Education	New Jersey Bell Telephone Company Publisher

### 6TH AVE

#### 6 6TH AVE

<u>Year</u>	<u>Uses</u>	<u>Source</u>
1937	S Fav a Joseph Poryski B baker	The Price & Lee Company The Price & Lee Company

### 7TH

#### 392 7TH

<u>Year</u>	<u>Uses</u>	<u>Source</u>
1985	Price C	New Jersey Bell Telephone Company Publisher

### 8TH

#### 315 8TH

<u>Year</u>	<u>Uses</u>	<u>Source</u>
1985	Calderone R	New Jersey Bell Telephone Company Publisher
1980	Calderone R	New Jersey Bell Telephone Company Publisher
1976	Puccio A	New Jersey Bell Telephone Company Publisher
	Calderone R	New Jersey Bell Telephone Company Publisher

## FINDINGS

### 316 8TH

<u>Year</u>	<u>Uses</u>	<u>Source</u>
1985	Aquascape	New Jersey Bell Telephone Company Publisher
1980	Seminaris Robert	New Jersey Bell Telephone Company Publisher
1976	Rankin James D	New Jersey Bell Telephone Company Publisher

### 321 8TH

<u>Year</u>	<u>Uses</u>	<u>Source</u>
1980	Know les Leroy F	New Jersey Bell Telephone Company Publisher

### 324 8TH

<u>Year</u>	<u>Uses</u>	<u>Source</u>
1985	Frank E	New Jersey Bell Telephone Company Publisher
1971	Frank E	New Jersey Bell Telephone Company Publisher
1966	Frank E	New Jersey Bell Telephone Company Publisher

### 325 8TH

<u>Year</u>	<u>Uses</u>	<u>Source</u>
1985	Jacovelli M	New Jersey Bell Telephone Company Publisher
1980	Goldberg Barry	New Jersey Bell Telephone Company Publisher
1976	Dudas J	New Jersey Bell Telephone Company Publisher
1971	Dudas J	New Jersey Bell Telephone Company Publisher

### 326 8TH

<u>Year</u>	<u>Uses</u>	<u>Source</u>
1985	Saint Pierre P V	New Jersey Bell Telephone Company Publisher
1980	Marcincin J	New Jersey Bell Telephone Company Publisher
	St Pierre P V	New Jersey Bell Telephone Company Publisher
1976	St Pierre P V	New Jersey Bell Telephone Company Publisher

## FINDINGS

<u>Year</u>	<u>Uses</u>	<u>Source</u>
1971	Marcincin J	New Jersey Bell Telephone Company Publisher
	St Pierre P V	New Jersey Bell Telephone Company Publisher
	ST JOHNSBURY TRUCKING COMPANY	New Jersey Bell Telephone Company Publisher
1966	Marcincin J	New Jersey Bell Telephone Company Publisher
	Marcincin J S	New Jersey Bell Telephone Company Publisher

### 327 8TH

<u>Year</u>	<u>Uses</u>	<u>Source</u>
1980	Walther E	New Jersey Bell Telephone Company Publisher

### 330 8TH

<u>Year</u>	<u>Uses</u>	<u>Source</u>
1966	Toepert N C	New Jersey Bell Telephone Company Publisher

### 331 8TH

<u>Year</u>	<u>Uses</u>	<u>Source</u>
1985	Specht Richard	New Jersey Bell Telephone Company Publisher
1980	Specht Richard	New Jersey Bell Telephone Company Publisher
1976	Specht Richard	New Jersey Bell Telephone Company Publisher
1971	Specht Richard	New Jersey Bell Telephone Company Publisher
1966	Specht Richard	New Jersey Bell Telephone Company Publisher

### 337 8TH

<u>Year</u>	<u>Uses</u>	<u>Source</u>
1985	Lossmann E	New Jersey Bell Telephone Company Publisher
1980	Lossmann E	New Jersey Bell Telephone Company Publisher
1971	Lossmann E	New Jersey Bell Telephone Company Publisher
1966	Lossmann E	New Jersey Bell Telephone Company Publisher

## FINDINGS

### 338 8TH

<u>Year</u>	<u>Uses</u>	<u>Source</u>
1985	Meadow s R	New Jersey Bell Telephone Company Publisher
1971	Meadow s R	New Jersey Bell Telephone Company Publisher
	Meadow s RE	New Jersey Bell Telephone Company Publisher
1966	Meadow s R	New Jersey Bell Telephone Company Publisher

### 341 8TH

<u>Year</u>	<u>Uses</u>	<u>Source</u>
1980	Roedema Daniel & Barbara	New Jersey Bell Telephone Company Publisher
1976	Wyeth Harry	New Jersey Bell Telephone Company Publisher
1971	Wyeth Annette	New Jersey Bell Telephone Company Publisher
1966	Tihasek Geo	New Jersey Bell Telephone Company Publisher

### 345 8TH

<u>Year</u>	<u>Uses</u>	<u>Source</u>
1985	Brady Edw	New Jersey Bell Telephone Company Publisher
1980	Brady Edw	New Jersey Bell Telephone Company Publisher
1976	Brady Edw	New Jersey Bell Telephone Company Publisher
1971	Brady Edw	New Jersey Bell Telephone Company Publisher

### 346 8TH

<u>Year</u>	<u>Uses</u>	<u>Source</u>
1985	Gagnon R	New Jersey Bell Telephone Company Publisher
1980	Gagnon R	New Jersey Bell Telephone Company Publisher
1976	Gagnon R	New Jersey Bell Telephone Company Publisher

## FINDINGS

### 353 8TH

<u>Year</u>	<u>Uses</u>	<u>Source</u>
1971	Marnies Concnry Ster	New Jersey Bell Telephone Company Publisher

### BELLE AVE

#### 34 BELLEAVE

<u>Year</u>	<u>Uses</u>	<u>Source</u>
2017	ARMANDO VERDINA	Cole Information Services
	PATRICIA PURNELL	Cole Information Services
2014	KINA BOYD	Cole Information Services
	PRINCE KAHLON	Cole Information Services
	JERVIN SCOTT	Cole Information Services
2009	KAHLON PRINCE	Cole Information Services
	QUINTINA GALES	Cole Information Services
2004	MYRIAM MUNIZ	Cole Information Services
	KAHLON PRINCE	Cole Information Services
	MARY COLON	Cole Information Services
2003	Ortiz Manuel	City Publishing
	Muniz Myriam	City Publishing
	Ortiz Manuel	City Publishing
	Muniz Myriam	City Publishing
1999	G SANCHEZ	Cole Information Services
1976	Bartenw erffer R W	New Jersey Bell Telephone Company Publisher
1971	Teabo J	New Jersey Bell Telephone Company Publisher
1966	Tschopp Robt	New Jersey Bell Telephone Company Publisher
	Borst Jahn H Jr	New Jersey Bell Telephone Company Publisher
1962	Peirone Robert N AR	The Price & Lee Company
	Tachopp Robert AR	The Price & Lee Company
1958	Gustafson Jack AR	The Price & Lee Company
	Di Cerbo Victor MU 3 88 G	The Price & Lee Company
1952	Cook Richard Halma Raymond Mu	The Price & Lee Company

## FINDINGS

<u>Year</u>	<u>Uses</u>	<u>Source</u>
1947	Jacobs James	The Price & Lee Company
	Cook Richard	The Price & Lee Company
1942	De Rose William H	The Price & Lee Company
	Cook Richard	The Price & Lee Company
1937	De Rose William	The Price & Lee Company
	Ceok Richard	The Price & Lee Company
1932	De Rose William	The Price & Lee Company
	Meyer Barbara Mrs	The Price & Lee Company
1927	De Rose William	The Price & Lee Company
	Meyer Barbara Mrs	The Price & Lee Company
1922	Meyer Edw ar d Mrs	The Price & Lee Company
	DeRose William	The Price & Lee Company

### 35 BELLEAVE

<u>Year</u>	<u>Uses</u>	<u>Source</u>
2017	ERIC MOORE	Cole Information Services
	NANCY SWINDELL	Cole Information Services
	QURON THORNE	Cole Information Services
	JOHNNY STATON	Cole Information Services
2014	TAKEYA BARDEN	Cole Information Services
	QURON THORNE	Cole Information Services
	NADINE STATON	Cole Information Services
	NIKIESHA ROBINSON	Cole Information Services
2009	STEVEN MOORE	Cole Information Services
	TYWON FOSTER	Cole Information Services
2004	DAVID CROSSMAN	Cole Information Services
	LATONYA JOHNSON	Cole Information Services
2003	Crossman D W 97 H	City Publishing
	Crossman D W 97 H	City Publishing
1999	DAVID CROSSMAN	Cole Information Services
1994	CROSSMAN, DAVID W	Cole Information Services
1985	Crossman David W	New Jersey Bell Telephone Company Publisher

## FINDINGS

<u>Year</u>	<u>Uses</u>	<u>Source</u>
1985	Mc Cabe Kevin B	New Jersey Bell Telephone Company Publisher
1980	Koert W	New Jersey Bell Telephone Company Publisher
	Dykhouse D K	New Jersey Bell Telephone Company Publisher
1976	Ruano M	New Jersey Bell Telephone Company Publisher
1971	Rynbrarnd Comer	New Jersey Bell Telephone Company Publisher
	Koert W	New Jersey Bell Telephone Company Publisher
1966	Rynbrand Comer	New Jersey Bell Telephone Company Publisher
	Res	New Jersey Bell Telephone Company Publisher
	Koert W pitry	New Jersey Bell Telephone Company Publisher
1962	Rynebrandt Catherine Koert William L	The Price & Lee Company
1958	OKoert William MU	The Price & Lee Company
	Koert Richard XV L	The Price & Lee Company
1952	Koert William Mu	The Price & Lee Company
	IKnorr Garret Ar	The Price & Lee Company
1947	De Woal Mateffyt N	The Price & Lee Company
	Hogedoorn Garry	The Price & Lee Company
1942	Warcel How ard L	The Price & Lee Company
	Hihbert George T	The Price & Lee Company
1937	Van Steveninek K	The Price & Lee Company
	Goble Judaca P	The Price & Lee Company
1932	Van Steveninck Richard	The Price & Lee Company
	Sielagow ski Wladislaw	The Price & Lee Company
1927	Van Steveninck Richard	The Price & Lee Company
	Koert William Jr	The Price & Lee Company
1922	Van Steveninck Richard	The Price & Lee Company
	Low e Abraham	The Price & Lee Company

## FINDINGS

### 36 BELLEAVE

<u>Year</u>	<u>Uses</u>	<u>Source</u>
2017	MICHAEL RETAMOZO	Cole Information Services
	ENRIQUE LECAROS	Cole Information Services
2014	MICHAEL RETAMOZO	Cole Information Services
	RAFAEL PENA	Cole Information Services
	ENRIQUE LECAROS	Cole Information Services
	RULIDIO ESPINOZA	Cole Information Services
2009	MARIA LECAROS	Cole Information Services
2004	MICHAEL RETAMOZA	Cole Information Services
2003	Lecaros Maria	City Publishing
	Lecaros Maritza D 94 H	City Publishing
	Lecaros Maria	City Publishing
	Lecaros Maritza D 94 H	City Publishing
1999	L ZUNIGA	Cole Information Services
	ENRIQUE LECAROS	Cole Information Services
1994	RIBEIRO, WAGNER	Cole Information Services
	LAZO, V	Cole Information Services
1985	Lecaros A	New Jersey Bell Telephone Company Publisher
	Zuniga L A	New Jersey Bell Telephone Company Publisher
1976	Brito Adiel	New Jersey Bell Telephone Company Publisher
	Gargubevich A	New Jersey Bell Telephone Company Publisher
1966	Clegg Frank Mrs	New Jersey Bell Telephone Company Publisher
	Lagerveld C B	New Jersey Bell Telephone Company Publisher
1962	Clegg Frank	The Price & Lee Company
	Lagerveld Cornelius B MU	The Price & Lee Company
1958	Desmit George	The Price & Lee Company
	Artuhew ich Harty J AR	The Price & Lee Company
1952	Desmit George	The Price & Lee Company
	Tanis John A	The Price & Lee Company
1947	Desmit George	The Price & Lee Company

## FINDINGS

<u>Year</u>	<u>Uses</u>	<u>Source</u>
1947	Tamins John	The Price & Lee Company
1942	Hook G Mrs H	The Price & Lee Company
	Vander Werkonolan	The Price & Lee Company
1937	Hook G Mrs	The Price & Lee Company
	Vauder Werken John	The Price & Lee Company
1932	Hook Jacob	The Price & Lee Company
	Hook Peter J	The Price & Lee Company
1927	Hook Jacob	The Price & Lee Company
	Hook Peter	The Price & Lee Company
1922	Hook Jacob	The Price & Lee Company
	Hook Peter	The Price & Lee Company
	Englishman J Mrs	The Price & Lee Company

### 37 BELLEAVE

<u>Year</u>	<u>Uses</u>	<u>Source</u>
2017	TERESA HERRERAS	Cole Information Services
	ALICIA HOLMES	Cole Information Services
	DONALD PERRY	Cole Information Services
2014	ALICIA DANIELS	Cole Information Services
	STEVE SHARP	Cole Information Services
	TERESA HERRERAS	Cole Information Services
2004	TIERRE CARLOS	Cole Information Services
	PARISA MOBLEY	Cole Information Services
1999	QUATARA MCWILLIAMS	Cole Information Services
1980	Tissing Chas	New Jersey Bell Telephone Company Publisher
1976	Halulakos M	New Jersey Bell Telephone Company Publisher
1971	Tissing Chias	New Jersey Bell Telephone Company Publisher
1966	Tissing Chas	New Jersey Bell Telephone Company Publisher
1962	Lime Jennie Mrs Tissing Charles L	The Price & Lee Company
1958	Lime Jessie Mrs OTissing Charles L	The Price & Lee Company
1952	Norman Kenneth J	The Price & Lee Company

## FINDINGS

<u>Year</u>	<u>Uses</u>	<u>Source</u>
1952	OTissing Charles	The Price & Lee Company
1947	Norman Kenneth J	The Price & Lee Company
	Tissing Charles	The Price & Lee Company
1942	Norman Kenneth J	The Price & Lee Company
	Tinning Char 1es	The Price & Lee Company
1937	Berry Edw ard P	The Price & Lee Company
	White head Philip J Jr	The Price & Lee Company
1932	De Boer Jacob	The Price & Lee Company
	Alkema Peter	The Price & Lee Company
1927	De Boer Jacob	The Price & Lee Company
1922	Leest David	The Price & Lee Company

### 38 BELLEAVE

<u>Year</u>	<u>Uses</u>	<u>Source</u>
2017	SHANE VALLE	Cole Information Services
	EVELYN WILKERSON	Cole Information Services
2014	CRUZ MAISONET	Cole Information Services
	FRANCISCO MOLINA	Cole Information Services
	MARTHA NUESI	Cole Information Services
	CELINES GONZALEZ	Cole Information Services
2009	MARTHA NUESI	Cole Information Services
	JESSICA GONZALEZ	Cole Information Services
	FRANCISCO MOLINA	Cole Information Services
2004	JESSICA GONZALEZ	Cole Information Services
2003	Nuesi Martha	City Publishing
	Nuesi Martha	City Publishing
1999	EDIN COLON	Cole Information Services
1994	HEPBURN, ROBERT	Cole Information Services
1985	Hepburn R	New Jersey Bell Telephone Company Publisher
	Hook J	New Jersey Bell Telephone Company Publisher
1980	Hook J	New Jersey Bell Telephone Company Publisher

## FINDINGS

<u>Year</u>	<u>Uses</u>	<u>Source</u>
1976	Hook Jacob	New Jersey Bell Telephone Company Publisher
1971	Hook Jacob	New Jersey Bell Telephone Company Publisher
1966	Hook Jacob	New Jersey Bell Telephone Company Publisher
	Mc Dermott Daniel J	New Jersey Bell Telephone Company Publisher
1962	Hook E E Mrs nurse MU	The Price & Lee Company
	Hook Jacob MU	The Price & Lee Company
	Evers Emma Mrs SH	The Price & Lee Company
1958	Hook H B Mrs nurse AR	The Price & Lee Company
	Hook Jacob MU	The Price & Lee Company
	Evers Emma Mrs	The Price & Lee Company
1952	Dykstra Kitty Mrs	The Price & Lee Company
	Hook B B Mrs nurse	The Price & Lee Company
	Hook Jacob P	The Price & Lee Company
1947	Dykstra Kitty Mrs	The Price & Lee Company
	Hook B E Mrs nurse	The Price & Lee Company
	Hook Jacob P	The Price & Lee Company
1942	Dykstra Kitty Miss	The Price & Lee Company
	Hook E E Mrs nurse	The Price & Lee Company
	Rock Jacob P	The Price & Lee Company
1932	Dykstra Kittie Mrs	The Price & Lee Company
	Hamilton Peter	The Price & Lee Company
	Belle Av continued	The Price & Lee Company
1927	Hookstra Jacob	The Price & Lee Company
	Van Rossum Marinus	The Price & Lee Company
1922	Hookstra Jacob	The Price & Lee Company
	VanRossum Marinus	The Price & Lee Company

### 39 BELLEAVE

<u>Year</u>	<u>Uses</u>	<u>Source</u>
2017	SHANTAH RODGERS	Cole Information Services
	DONALD PERRY	Cole Information Services

## FINDINGS

<u>Year</u>	<u>Uses</u>	<u>Source</u>
2014	JAMES WILLIAMS	Cole Information Services
	RASHANDA TAYLOR	Cole Information Services
2009	JAMES WILLIAMS	Cole Information Services
2004	FELICIA STREATER	Cole Information Services
	WENDI MILLER	Cole Information Services
2003	Streater Felicia	City Publishing
	Streater Felicia	City Publishing
1999	ROY WOODSON	Cole Information Services
1994	WOODSON, ROY	Cole Information Services
1985	Jarzenbow ski R	New Jersey Bell Telephone Company Publisher
	Mc Cullum Dorothy	New Jersey Bell Telephone Company Publisher
1980	Holman Chas	New Jersey Bell Telephone Company Publisher
1976	Semer T	New Jersey Bell Telephone Company Publisher
1966	De Witt M	New Jersey Bell Telephone Company Publisher
1962	Brow n John De Witt Maude Mrs SH	The Price & Lee Company
1958	De Witt Jacob B SR	The Price & Lee Company
	Brow n John	The Price & Lee Company
1952	De Witt Jacob B	The Price & Lee Company
	Glass Peter C	The Price & Lee Company
1947	De Witt Jacob B	The Price & Lee Company
	Glass Peter C	The Price & Lee Company
1942	De Witt Jacob B H	The Price & Lee Company
	Glass Peter C	The Price & Lee Company
1937	De Witt Jacob B	The Price & Lee Company
	Glass Corn elius P	The Price & Lee Company
1932	De Witt Jacob B	The Price & Lee Company
	Glass Cornelius P	The Price & Lee Company
1927	De Witt Jacob B	The Price & Lee Company
	Glass Cornelius	The Price & Lee Company
1922	Brolsman Samuel	The Price & Lee Company

## FINDINGS

<u>Year</u>	<u>Uses</u>	<u>Source</u>
1922	Whitefleet John B	The Price & Lee Company

### 40 BELLE AVE

<u>Year</u>	<u>Uses</u>	<u>Source</u>
2017	JANET RODRIGUEZ	Cole Information Services
	CHRISTOPHER OJI	Cole Information Services
	THELONIOUS MCKNIGHT	Cole Information Services
2014	FANTASIA CHANDLER	Cole Information Services
	CHRISTOPHER OJI	Cole Information Services
2009	FANTASIA CHANDLER	Cole Information Services
	BEATRICE OJI	Cole Information Services
2004	OGBONNAYA OJI	Cole Information Services
	ASHFAQ SIDDIQUI	Cole Information Services
2003	Siddiqui Ashfaq A	City Publishing
	Siddiqui Ashfaq A	City Publishing
1999	O OJI	Cole Information Services
1985	Caison P	New Jersey Bell Telephone Company Publisher
1971	Alimurat A	New Jersey Bell Telephone Company Publisher
	Rusch Wm	New Jersey Bell Telephone Company Publisher
1966	Alimurat A	New Jersey Bell Telephone Company Publisher
1962	Butyn John MU	The Price & Lee Company
	Avato Thomas L	The Price & Lee Company
	Butyn John	The Price & Lee Company
1958	OButyn John	The Price & Lee Company
	Vacant	The Price & Lee Company
1952	Butyn John Langrehr Paul R Mu	The Price & Lee Company
1947	Butyn John	The Price & Lee Company
	Jel lema Edw ard	The Price & Lee Company
1942	Hagedorn Anthony	The Price & Lee Company
	Jellems Edw ard	The Price & Lee Company
1937	Heersehap Peter	The Price & Lee Company

## FINDINGS

<u>Year</u>	<u>Uses</u>	<u>Source</u>
1937	Jellema Edward	The Price & Lee Company
1932	Heersehap Peter	The Price & Lee Company
	Romaniello Thomas A	The Price & Lee Company
1927	Heerschap Peter	The Price & Lee Company
	Romaniello Thomas	The Price & Lee Company
1922	Heerschap Peter	The Price & Lee Company
	Noordyk Maria Mrs	The Price & Lee Company

### 41 BELLEAVE

<u>Year</u>	<u>Uses</u>	<u>Source</u>
2017	LARY WILSON	Cole Information Services
	TERESA BROWN	Cole Information Services
	TRACY KITCHINES	Cole Information Services
2014	LOREAL HARRIS	Cole Information Services
	LOUISE WILSON	Cole Information Services
	TRACY KITCHINES	Cole Information Services
2009	BELLA HERZKA	Cole Information Services
	LISA LEARY	Cole Information Services
	DIANA RAMOS	Cole Information Services
2004	MOIRE ACREE	Cole Information Services
	EMMA HUNTER	Cole Information Services
2003	Mason G W 93 H	City Publishing
	Mason G W 93 H	City Publishing
1999	GEORGE MASON	Cole Information Services
1980	Mesa E	New Jersey Bell Telephone Company Publisher
1966	Koppenal N M	New Jersey Bell Telephone Company Publisher
	Hulzebos A H	New Jersey Bell Telephone Company Publisher
1962	Hulzebos Abel H MU	The Price & Lee Company
	Mc Clure Glenn	The Price & Lee Company
1958	Grendyk Richard MU	The Price & Lee Company
	Clark Clinton C M	The Price & Lee Company
1952	Borges Bernard	The Price & Lee Company

## FINDINGS

<u>Year</u>	<u>Uses</u>	<u>Source</u>
1952	Huillzebos Herman Ar	The Price & Lee Company
1947	Hulzebos Herman	The Price & Lee Company
	Brokaw William I	The Price & Lee Company
1942	Ribas Frank S	The Price & Lee Company
	Brokaw William I	The Price & Lee Company
	Bakelaar Aaron H	The Price & Lee Company
1937	Bakelsar Aaron	The Price & Lee Company
	Brokaw William I	The Price & Lee Company
1932	Brokaw William I	The Price & Lee Company
	Bakelaar Aaron	The Price & Lee Company
1927	Brokaw William I	The Price & Lee Company
	Bakelaar Aaron	The Price & Lee Company
1922	Ruitenber Jacob	The Price & Lee Company
	Bakelaar Aaron	The Price & Lee Company

### 42 BELLE AVE

<u>Year</u>	<u>Uses</u>	<u>Source</u>
2017	LARRY JOHNSON	Cole Information Services
2014	WILLIAM JOHNSON	Cole Information Services
2009	ELDON JOHNSON	Cole Information Services
2004	ELDON JOHNSON	Cole Information Services
2003	Johnson Will 79 H	City Publishing
	Johnson Will 79 H	City Publishing
1999	ELDON JOHNSON	Cole Information Services
1994	JOHNSON, ELDON	Cole Information Services
1971	Leenheer C	New Jersey Bell Telephone Company Publisher
	Koppenal N	New Jersey Bell Telephone Company Publisher
1966	Leenheer C	New Jersey Bell Telephone Company Publisher
	oppenal N	New Jersey Bell Telephone Company Publisher
	Koppenal J	New Jersey Bell Telephone Company Publisher
1962	From 218 W Broadway N and NW to	The Price & Lee Company

## FINDINGS

<u>Year</u>	<u>Uses</u>	<u>Source</u>
1962	BELMONT AV	The Price & Lee Company
	Leenbeer Jennie Mrs AR	The Price & Lee Company
	Hook Johanna	The Price & Lee Company
1958	OLEenbeer Jessie Mrs AR	The Price & Lee Company
	Hook Johanna	The Price & Lee Company
1952	Leenheer Jennie Mrs Ar	The Price & Lee Company
	Hook Johanna	The Price & Lee Company
1947	Verdenwerker John	The Price & Lee Company
	Leenheer Cornelius	The Price & Lee Company
1942	Leenhesr Cornelius	The Price & Lee Company
1937	Lee nheer Cornelius	The Price & Lee Company
	Hook Abel	The Price & Lee Company
1932	Leenheer Cornelius	The Price & Lee Company
	Hook Abel	The Price & Lee Company
1927	Hook Abel	The Price & Lee Company
	Leenheer Cornelius	The Price & Lee Company
1922	Hook & Tanis masons	The Price & Lee Company
	Hook Abel	The Price & Lee Company

### 53 BELLEAVE

<u>Year</u>	<u>Uses</u>	<u>Source</u>
1962	Joes Service Station AR	The Price & Lee Company

### 59 BELLEAVE

<u>Year</u>	<u>Uses</u>	<u>Source</u>
1962	Vacant	The Price & Lee Company

### 62 BELLEAVE

<u>Year</u>	<u>Uses</u>	<u>Source</u>
1962	CLIFF ST ends	The Price & Lee Company

### 63 BELLEAVE

<u>Year</u>	<u>Uses</u>	<u>Source</u>
1962	Vacant	The Price & Lee Company
	r Noel Arthur	The Price & Lee Company

## FINDINGS

<u>Year</u>	<u>Uses</u>	<u>Source</u>
1962	Maes Lunch L	The Price & Lee Company
	Del Percio Daniel SH	The Price & Lee Company
<b>64 BELLEAVE</b>		
<u>Year</u>	<u>Uses</u>	<u>Source</u>
1962	Dixon Charles	The Price & Lee Company
	Jordan Arthur SH	The Price & Lee Company
	Smith Sylvia Mrs SH	The Price & Lee Company
<b>65 BELLEAVE</b>		
<u>Year</u>	<u>Uses</u>	<u>Source</u>
1962	Ralphs Neighborhood Cleaners MU	The Price & Lee Company
<b>66 BELLEAVE</b>		
<u>Year</u>	<u>Uses</u>	<u>Source</u>
1962	Paradiso M Mrs MU	The Price & Lee Company
<b>67 BELLEAVE</b>		
<u>Year</u>	<u>Uses</u>	<u>Source</u>
1962	Bruno Nicholas	The Price & Lee Company
	Suppa Ralph H Jr MU	The Price & Lee Company
	Monzo Angelo L	The Price & Lee Company
<b>68 BELLEAVE</b>		
<u>Year</u>	<u>Uses</u>	<u>Source</u>
1962	Zaccaro Frank P	The Price & Lee Company
<b>69 BELLEAVE</b>		
<u>Year</u>	<u>Uses</u>	<u>Source</u>
1962	Sisco Harry	The Price & Lee Company
	Suppa Ralph AR	The Price & Lee Company
	Rogers George	The Price & Lee Company
<b>71 BELLEAVE</b>		
<u>Year</u>	<u>Uses</u>	<u>Source</u>
1962	Vacant	The Price & Lee Company
	Argentero Frank SH	The Price & Lee Company

## FINDINGS

### 72 BELLEAVE

<u>Year</u>	<u>Uses</u>	<u>Source</u>
1962	N 6th ST begins	The Price & Lee Company

### 74 BELLEAVE

<u>Year</u>	<u>Uses</u>	<u>Source</u>
1962	Thomas Nathan	The Price & Lee Company
	Allen Earl	The Price & Lee Company

### 76 BELLEAVE

<u>Year</u>	<u>Uses</u>	<u>Source</u>
1962	Vacant	The Price & Lee Company
	Jackson Cherie	The Price & Lee Company
	Stephens Lew is W	The Price & Lee Company

### 78 BELLEAVE

<u>Year</u>	<u>Uses</u>	<u>Source</u>
1962	Austin Clyde L	The Price & Lee Company
	Quant Grace Mrs Price Leon S AR	The Price & Lee Company

### 79 BELLEAVE

<u>Year</u>	<u>Uses</u>	<u>Source</u>
1962	Burttons Servicenter MU	The Price & Lee Company

### 80 BELLEAVE

<u>Year</u>	<u>Uses</u>	<u>Source</u>
1947	Storheck Frederick	The Price & Lee Company
	Attema David	The Price & Lee Company
1942	Hopper Rgist even	The Price & Lee Company
1932	Hopper Right even	The Price & Lee Company

### 82 BELLEAVE

<u>Year</u>	<u>Uses</u>	<u>Source</u>
1962	Mc Gallister Margaret Linderman N Mrs L	The Price & Lee Company
	Brusco Dominick L	The Price & Lee Company

## FINDINGS

### 84 BELLEAVE

<u>Year</u>	<u>Uses</u>	<u>Source</u>
1962	Ackerman Robert OKnapp Leah L	The Price & Lee Company

### 86 BELLEAVE

<u>Year</u>	<u>Uses</u>	<u>Source</u>
1962	Joes Tavern MU	The Price & Lee Company
	r Gonzalez Joseph	The Price & Lee Company
	Tanner William H Walters Henry R	The Price & Lee Company

### 88 BELLEAVE

<u>Year</u>	<u>Uses</u>	<u>Source</u>
1962	Vacant	The Price & Lee Company
	Cashion Carl	The Price & Lee Company
	a Vacant store	The Price & Lee Company
	De Prospo George A	The Price & Lee Company

### 89 BELLEAVE

<u>Year</u>	<u>Uses</u>	<u>Source</u>
1962	N 7th ST crosses	The Price & Lee Company

### 90 BELLEAVE

<u>Year</u>	<u>Uses</u>	<u>Source</u>
1962	D Allesio Louis E Al & Louis rest MU	The Price & Lee Company

### 91 BELLEAVE

<u>Year</u>	<u>Uses</u>	<u>Source</u>
2014	MIA THOMAS	Cole Information Services

### 92 BELLEAVE

<u>Year</u>	<u>Uses</u>	<u>Source</u>
1962	Flanagan Walter	The Price & Lee Company
	Nazar E F upholsterer L	The Price & Lee Company
	Vacant	The Price & Lee Company

### 93 BELLEAVE

<u>Year</u>	<u>Uses</u>	<u>Source</u>
1962	Decorator Fabrics Corp AR	The Price & Lee Company

## FINDINGS

<u>Year</u>	<u>Uses</u>	<u>Source</u>
1962	Gem Color Co Inc toys AR	The Price & Lee Company

### 94 BELLEAVE

<u>Year</u>	<u>Uses</u>	<u>Source</u>
1962	Wisher Mary Mrs AR	The Price & Lee Company
	Smith Clarence W L	The Price & Lee Company

### 96 BELLEAVE

<u>Year</u>	<u>Uses</u>	<u>Source</u>
1962	Sincaglia Louisa Mrs L	The Price & Lee Company
	Dmitri Rafael Geitl Frederick SH	The Price & Lee Company

### 97 BELLEAVE

<u>Year</u>	<u>Uses</u>	<u>Source</u>
1962	Jones Frank L	The Price & Lee Company
	Trincante Romeo D L	The Price & Lee Company

### 98 BELLEAVE

<u>Year</u>	<u>Uses</u>	<u>Source</u>
1962	Belmont Leather Co AR	The Price & Lee Company
	De Martino Stephen LA	The Price & Lee Company

### 99 BELLEAVE

<u>Year</u>	<u>Uses</u>	<u>Source</u>
1962	Davis Charles Walther Marie L	The Price & Lee Company
	Ferna Emma Mrs	The Price & Lee Company
	Emmer Edward SH	The Price & Lee Company
	Blalock Mary Mrs	The Price & Lee Company

### 182 BELLEAVE

<u>Year</u>	<u>Uses</u>	<u>Source</u>
1994	WILLIAMS, ROGER	Cole Information Services

# FINDINGS

## **BROWN AVE**

### **1 BROWN AVE**

<u>Year</u>	<u>Uses</u>	<u>Source</u>
1942	S 9 N 13th at crosses	The Price & Lee Co.

### **2 BROWN AVE**

<u>Year</u>	<u>Uses</u>	<u>Source</u>
1971	Haser	New Jersey Bell Telephone Company Publisher
1942	Lake Shore dr Right odd	The Price & Lee Co.

### **3 BROWN AVE**

<u>Year</u>	<u>Uses</u>	<u>Source</u>
1969	Jellema F N	The Price & Lee Company Publishers
	u Hulsebos J R builder	The Price & Lee Company Publishers

### **4 BROWN AVE**

<u>Year</u>	<u>Uses</u>	<u>Source</u>
2017	KIM BYARD	Cole Information Services
	RONALD STOKES	Cole Information Services
	BROWN AV REPAIR SHOP	Cole Information Services
2014	RONALD STOKES	Cole Information Services
	BROWN AV REPAIR SHOP	Cole Information Services
2009	WILLIE ARCHER	Cole Information Services
	LORES COBB	Cole Information Services
2004	LORES COBB	Cole Information Services
	LORES MCBRYDE	Cole Information Services
1999	DEBORAH GRESH	Cole Information Services
1985	Daniel R	New Jersey Bell Telephone Company Publisher
	Yaghen J	New Jersey Bell Telephone Company Publisher
	YAGER See Also JAEGER	New Jersey Bell Telephone Company Publisher
1980	Yeomafns D F	New Jersey Bell Telephone Company Publisher
1976	Hook H R	New Jersey Bell Telephone Company Publisher

## FINDINGS

<u>Year</u>	<u>Uses</u>	<u>Source</u>
1971	Yeomans D F	New Jersey Bell Telephone Company Publisher
	Hook C	New Jersey Bell Telephone Company Publisher
1969	Hook Cornelius	The Price & Lee Company Publishers
	Koppenel Robert C	The Price & Lee Company Publishers
1966	Hook C	New Jersey Bell Telephone Company Publisher
1961	Hook Jennie	The Price & Lee Company
	Hook Cornelius AR	The Price & Lee Company
1956	Hook Cornelius MU	The Price & Lee Company
	Hook Herbert	The Price & Lee Company
1952	Hook Cornelius	The Price & Lee Company
	Hook Herbert	The Price & Lee Company
1947	Hook Cornelius	The Price & Lee Company
	Hook Herbert	The Price & Lee Company
	Werner Joseph	The Price & Lee Company
	Walkotten M J telir music	The Price & Lee Company
	Prospect Park Public School	The Price & Lee Company
	Hoogerheide G mason	The Price & Lee Company
1942	Hook Cornelius	The Price & Lee Co.
	Hook Herbert	The Price & Lee Co.
1937	Hook Cornelius	The Price & Lee Company
	Hook Herbert	The Price & Lee Company
1932	Hook Herbert	The Price & Lee Company
	Slot John C	The Price & Lee Company
1927	Hook Cornelius	The Price & Lee Company
	Hook Herbert	The Price & Lee Company
1922	Hook Herbert	The Price & Lee Company

### 6 BROWN AVE

<u>Year</u>	<u>Uses</u>	<u>Source</u>
1976	Santana Lazaro S	New Jersey Bell Telephone Company Publisher

## FINDINGS

### 7 BROWN AVE

<u>Year</u>	<u>Uses</u>	<u>Source</u>
2017	FANTASIA JOHNSON	Cole Information Services
	MCARTHUR POUGH	Cole Information Services
2014	BETTY JEFFERSON	Cole Information Services
	LUIS JIMENEZ	Cole Information Services
2009	R CASTRO	Cole Information Services
	LEONARD CORSI	Cole Information Services
2004	R ROMAN	Cole Information Services
	R CASTRO	Cole Information Services
	RAFAEL MOSQUERA	Cole Information Services
2003	Herriera Sonia A	City Publishing
	Herriera Sonia A	City Publishing
1999	M EDMOND	Cole Information Services
	MARITZA TRASTOY	Cole Information Services
	MARITZA TOVAR	Cole Information Services
1994	BYNUM, STEVEL	Cole Information Services
1985	Jaretsky Mark	New Jersey Bell Telephone Company Publisher
1971	Sadler Ruth Mrs	New Jersey Bell Telephone Company Publisher
	Van Natta H	New Jersey Bell Telephone Company Publisher
1969	Sadler Ruth Mrs	The Price & Lee Company Publishers
	Van Natta Charloote Mrs	The Price & Lee Company Publishers
1966	Sadler Ruth Mrs	New Jersey Bell Telephone Company Publisher
	Van Natta H	New Jersey Bell Telephone Company Publisher
1961	Van Natta Charlotte Mrs	The Price & Lee Company
	Sadler Ruth Mrs AR	The Price & Lee Company
1956	Van Natta Harry	The Price & Lee Company
	Saddler Ruth Mrs	The Price & Lee Company
1952	Van Natta Harry	The Price & Lee Company
	Saddler Ruth Mrs	The Price & Lee Company
1947	Van Natta Harry	The Price & Lee Company

## FINDINGS

<u>Year</u>	<u>Uses</u>	<u>Source</u>
1947	Veenstra Rienk	The Price & Lee Company
1942	Schmtz Charles H	The Price & Lee Co.
	Brand Theodore J	The Price & Lee Co.
	Low e John	The Price & Lee Co.
	S Rook Peter H	The Price & Lee Co.
	Van Natta Harry	The Price & Lee Co.
	Vccnstra Rienk	The Price & Lee Co.
1937	Schel I Dirk	The Price & Lee Company
	Shaw John M	The Price & Lee Company
1932	Kelle Kate Mrs nurse	The Price & Lee Company
	De Vries John	The Price & Lee Company
1927	White Katie Mrs nurse	The Price & Lee Company
	Vellander Andrew W	The Price & Lee Company
1922	Nanta Samuel	The Price & Lee Company
	Valinga Andrew	The Price & Lee Company

### 8 BROWN AVE

<u>Year</u>	<u>Uses</u>	<u>Source</u>
2017	A JAQUES	Cole Information Services
	CRISTIAN SANTOS	Cole Information Services
	EMPERATRIZ HENRIQUEZ	Cole Information Services
2014	DAVID MARTINEZ	Cole Information Services
	MARILYN GONZALEZ	Cole Information Services
	CARLOS GOMEZ	Cole Information Services
	MARCOS ALVARADO	Cole Information Services
	ELENA GONZALEZ	Cole Information Services
2009	DAVID MARTINEZ	Cole Information Services
	J RITTER	Cole Information Services
	LUIS HENRIQUEZ	Cole Information Services
	MARCOS ALVARADO	Cole Information Services
	JOSEFA TACHECO	Cole Information Services
	ROBERT KING	Cole Information Services
	CELIA DARLAND	Cole Information Services

## FINDINGS

<u>Year</u>	<u>Uses</u>	<u>Source</u>
2009	RAFAEL ARIAS	Cole Information Services
2004	TERESA HERRERA	Cole Information Services
	MARIA MARTINEZ	Cole Information Services
	IRIS ILVARADO	Cole Information Services
	RAFAEL ARIAS	Cole Information Services
	IRIS ALVARADO	Cole Information Services
	LUIS HENRIQUEZ	Cole Information Services
2003	Henriquez Luls	City Publishing
	Alvarado M	City Publishing
	Henriquez Luls	City Publishing
	Alvarado M	City Publishing
1999	JOHN TANIS	Cole Information Services
1994	VANHOUTEN, ALBERT SR	Cole Information Services
1985	Van Houten Albert Sr	New Jersey Bell Telephone Company Publisher
	Tanis J A	New Jersey Bell Telephone Company Publisher
1980	Tanis J A	New Jersey Bell Telephone Company Publisher
	Smith K E	New Jersey Bell Telephone Company Publisher
	haykish Michael	New Jersey Bell Telephone Company Publisher
	Maykins Custom Draperies & Slipcovers	New Jersey Bell Telephone Company Publisher
1976	Tanis J A	New Jersey Bell Telephone Company Publisher
	Lubik A S	New Jersey Bell Telephone Company Publisher
	Algera G B	New Jersey Bell Telephone Company Publisher
1971	Hook Peter	New Jersey Bell Telephone Company Publisher
	Tanis J A	New Jersey Bell Telephone Company Publisher
1969	Tanis John	The Price & Lee Company Publishers
	Hook Peter H	The Price & Lee Company Publishers
1966	Hook Peter	New Jersey Bell Telephone Company Publisher

## FINDINGS

<u>Year</u>	<u>Uses</u>	<u>Source</u>
1966	Tanis J A	New Jersey Bell Telephone Company Publisher
1961	Tanis John A MU	The Price & Lee Company
	Hook Peter H AR	The Price & Lee Company
1956	Tanis John A MU	The Price & Lee Company
	Hook Peter H AR	The Price & Lee Company
1952	Low e Cornelia Mrs Mu	The Price & Lee Company
	Hook Peter H Sh	The Price & Lee Company
1937	Mayor s Office	The Price & Lee Company
	Low e John	The Price & Lee Company
	Hook Peter H	The Price & Lee Company
1932	Mayors Office	The Price & Lee Company
	Low e John	The Price & Lee Company
	Hook Peter H	The Price & Lee Company
1927	Van Vliet Bertha Mrs	The Price & Lee Company
	Hook Peter	The Price & Lee Company
1922	Van Vliet Bertha Mrs	The Price & Lee Company
	Hook Peter	The Price & Lee Company

### 9 BROWN AVE

<u>Year</u>	<u>Uses</u>	<u>Source</u>
2017	THERESA WEEKES	Cole Information Services
	MARLEE COOPER	Cole Information Services
	ELLIS CASTELLANOS	Cole Information Services
	M COOPER	Cole Information Services
2014	DAVID COOPER	Cole Information Services
	THERESA WEEKES	Cole Information Services
	KASHANA BAYNE	Cole Information Services
2009	DAVID COOPER	Cole Information Services
2004	DAVID COOPER	Cole Information Services
2003	Cooper David R H	City Publishing
	Cooper David R H	City Publishing
1999	A SALAZAR	Cole Information Services
	DAVID COOPER	Cole Information Services

## FINDINGS

<u>Year</u>	<u>Uses</u>	<u>Source</u>
1994	COOPER, DAVID R	Cole Information Services
1985	Cooper D R	New Jersey Bell Telephone Company Publisher
1980	Cooper DR	New Jersey Bell Telephone Company Publisher
	Seville Susan	New Jersey Bell Telephone Company Publisher
1976	Cooper D R	New Jersey Bell Telephone Company Publisher
1971	Cooper D R	New Jersey Bell Telephone Company Publisher
1969	Van Kluyve William A	The Price & Lee Company Publishers
	Cooper David R	The Price & Lee Company Publishers
1966	Cutirving M Mrs	New Jersey Bell Telephone Company Publisher
1961	Fanderw ell William A	The Price & Lee Company
	Bridge James	The Price & Lee Company
1956	Beam D G TV repr MU	The Price & Lee Company
	Dykstra George MU	The Price & Lee Company
1952	Beam David G	The Price & Lee Company
	Dykstra George MAu	The Price & Lee Company
1947	Van Der Valk Henry	The Price & Lee Company
	Dykstra George	The Price & Lee Company
1942	Dyketra George II Jr	The Price & Lee Co.
	Van Der Valk Hlenry	The Price & Lee Co.
1937	Bruggem an Ary C	The Price & Lee Company
	Vanfler Valk Henry	The Price & Lee Company
1932	Van Der Valk Henry	The Price & Lee Company
	Coomans Herman	The Price & Lee Company
1927	Coomans Herman	The Price & Lee Company
	Van Der Valk Henry	The Price & Lee Company
1922	Tanis Komer	The Price & Lee Company
	Van Der Valk Henry	The Price & Lee Company

## FINDINGS

### 10 BROWN AVE

<u>Year</u>	<u>Uses</u>	<u>Source</u>
2017	WILLIAM LEE	Cole Information Services
2014	HEBER LEE	Cole Information Services
2009	HEBER LEE	Cole Information Services
2004	HEBER LEE	Cole Information Services
2003	Slbrian AC 01 H	City Publishing
	Slbrian AC 01 H	City Publishing
1999	BERNARD BORGERS	Cole Information Services
1994	BORGERS, BERNARD	Cole Information Services
1985	Borgers Bernard	New Jersey Bell Telephone Company Publisher
1980	Borgers Bernard	New Jersey Bell Telephone Company Publisher
1971	Borgers Bernard	New Jersey Bell Telephone Company Publisher
1969	Borgers Bernard	The Price & Lee Company Publishers
1966	Borgers Bernard	New Jersey Bell Telephone Company Publisher
1961	Borgers Bernard MU	The Price & Lee Company
1956	Bravenboer Adrian MU	The Price & Lee Company
1952	Schenkbof Nicholas	The Price & Lee Company
1947	Horgers Gerald A	The Price & Lee Company
1942	Borgers Gerald A	The Price & Lee Co.
1937	Borgers Gerald A	The Price & Lee Company
1932	Borgers Gerald A	The Price & Lee Company
1927	Borgers Gerald A	The Price & Lee Company
1922	DeBock John	The Price & Lee Company

### 11 BROWN AVE

<u>Year</u>	<u>Uses</u>	<u>Source</u>
2017	SHALAYA SMITH	Cole Information Services
	REBECCA NIEVES	Cole Information Services
	MIA SMITH	Cole Information Services
	DAVID LABOY	Cole Information Services
2014	SEAN MCFARRAN	Cole Information Services

## FINDINGS

<u>Year</u>	<u>Uses</u>	<u>Source</u>
2014	JENISE GOODWIN	Cole Information Services
	REBECCA NIEVES	Cole Information Services
	LUCIA COLLADO	Cole Information Services
2009	GREG GRAHAM	Cole Information Services
	SEAN MCFARRAN	Cole Information Services
2004	JOSEFA RIVERA	Cole Information Services
	PETER PENA	Cole Information Services
	YOLONDA GREEN	Cole Information Services
2003	Graham Greg L	City Publishing
	Green Yolonda	City Publishing
	Graham Greg L	City Publishing
	Green Yolonda	City Publishing
1999	JOSEFA RIVERA	Cole Information Services
1994	RIVERA, JOSEFA	Cole Information Services
1980	Cafasso K	New Jersey Bell Telephone Company Publisher
	Daskus M	New Jersey Bell Telephone Company Publisher
1969	Cairns Robert B Tarbi Anthony	The Price & Lee Company Publishers
1961	Cairns Robert B MU	The Price & Lee Company
	ONauta Garret MU	The Price & Lee Company
1952	Nauta Garret	The Price & Lee Company
	Brow n John	The Price & Lee Company
1947	Nauta Garret	The Price & Lee Company
	Brow n John	The Price & Lee Company
1942	Nanta Garret	The Price & Lee Co.
	Brow n John	The Price & Lee Co.
1937	Nauta Garret	The Price & Lee Company
	Brow n John	The Price & Lee Company
1932	Hollesch Gustave	The Price & Lee Company
	Nauta Garry	The Price & Lee Company
1927	Marcus Andrew	The Price & Lee Company
	Nouta Nellie P	The Price & Lee Company
1922	Coomans Herman	The Price & Lee Company

## FINDINGS

<u>Year</u>	<u>Uses</u>	<u>Source</u>
1922	Osinger Orrie	The Price & Lee Company

### 12 BROWN AVE

<u>Year</u>	<u>Uses</u>	<u>Source</u>
2017	GREGORY TAYLOR	Cole Information Services
2014	ALEXANDER SALAZAR	Cole Information Services
	ALAN GRAJEDA	Cole Information Services
	JORGE OQUENDO	Cole Information Services
	JAMES ATKINSON	Cole Information Services
2009	JAMES ATKINSON	Cole Information Services
	S HARRISON	Cole Information Services
	VICKY JOHNSON	Cole Information Services
	LEE TESSER	Cole Information Services
	ALEXANDER SALAZAR	Cole Information Services
2004	RICHARD VALLE	Cole Information Services
	MIGUELINA DELACRUZ	Cole Information Services
	KATHY STOKES	Cole Information Services
	LEE TESSER	Cole Information Services
2003	Delacruz Miguelina	City Publishing
	Delacruz Miguelina	City Publishing
1999	A SALAZAR	Cole Information Services
1985	Dykstra Peter	New Jersey Bell Telephone Company Publisher
	Brokaw W	New Jersey Bell Telephone Company Publisher
1980	Brokaw W	New Jersey Bell Telephone Company Publisher
	Dykstra Peter	New Jersey Bell Telephone Company Publisher
1976	Dykstra Peter	New Jersey Bell Telephone Company Publisher
	Brokaw W	New Jersey Bell Telephone Company Publisher
1971	Brokaw W	New Jersey Bell Telephone Company Publisher
1969	Brokaw William I	The Price & Lee Company Publishers
	Vacant	The Price & Lee Company Publishers

## FINDINGS

<u>Year</u>	<u>Uses</u>	<u>Source</u>
1966	Brokaw W	New Jersey Bell Telephone Company Publisher
	Borgers G	New Jersey Bell Telephone Company Publisher
1961	Borgers Garrett R AR	The Price & Lee Company
	Brokaw William I AR	The Price & Lee Company
1956	Brokaw William I	The Price & Lee Company
	Westerveld Cornelius MU	The Price & Lee Company
1952	Crossen Henry	The Price & Lee Company
	Borgers Bernard	The Price & Lee Company
1947	Borgers Bernard	The Price & Lee Company
	Cressen Henry	The Price & Lee Company
1942	Valcant	The Price & Lee Co.
	I i stlisse Cornelius	The Price & Lee Co.
1937	Vanderhee John	The Price & Lee Company
	Casteline Cornelius	The Price & Lee Company
1932	Vanderhee John	The Price & Lee Company
	Casteline Cornelius	The Price & Lee Company
1927	Vanderhee John	The Price & Lee Company
	Kasteline Cornelius	The Price & Lee Company
1922	Vanderhee John	The Price & Lee Company
	Bregman Richard	The Price & Lee Company

### 13 BROWN AVE

<u>Year</u>	<u>Uses</u>	<u>Source</u>
2017	SHAVON ROBINSON	Cole Information Services
	LINDA ROBINSON	Cole Information Services
2014	KIMBERLY ROMAN	Cole Information Services
	LINDA ROBINSON	Cole Information Services
2009	EMILIO JIMENEZ	Cole Information Services
	SHAMEEN SIMS	Cole Information Services
	PABLO MEJIA	Cole Information Services
	BESLAN GOF	Cole Information Services
	VIOLETA MEJIAS	Cole Information Services

## FINDINGS

<u>Year</u>	<u>Uses</u>	<u>Source</u>
2004	LINDA ROBINSON	Cole Information Services
2003	Robinson Linda D 00 H	City Publishing
	Robinson Linda D 00 H	City Publishing
1999	ROSA RAMOS	Cole Information Services
1994	BUONFORTE, LUCY	Cole Information Services
1985	Buonforte L	New Jersey Bell Telephone Company Publisher
1971	Kelemet Y	New Jersey Bell Telephone Company Publisher
1969	Kelemet Victor	The Price & Lee Company Publishers
	Lee A Mohamed	The Price & Lee Company Publishers
1966	Ottens J	New Jersey Bell Telephone Company Publisher
1961	Jackson Irene Mrs	The Price & Lee Company
	Frawley John	The Price & Lee Company
1956	Kinney Edward	The Price & Lee Company
	Pressing Theresa Mrs AR	The Price & Lee Company
1952	Oplinus Alinee E	The Price & Lee Company
	Pressing Theresa Mrs	The Price & Lee Company
1947	Opilinus Aimee	The Price & Lee Company
	Pressing Theresa Mrs	The Price & Lee Company
1942	Brassdes Aladdin	The Price & Lee Co.
	Iresing T Mrs	The Price & Lee Co.
1937	Presing John	The Price & Lee Company
	Fletcher A H	The Price & Lee Company
1932	Presing John	The Price & Lee Company
	Presing John J	The Price & Lee Company
1927	Hartley Cornelius	The Price & Lee Company
	Van Houten Cornelius	The Price & Lee Company
1922	Ruit Garrett	The Price & Lee Company
	Van Houten Cornelius	The Price & Lee Company

### 14 BROWN AVE

<u>Year</u>	<u>Uses</u>	<u>Source</u>
2014	DAUD HUIZING	Cole Information Services

## FINDINGS

<u>Year</u>	<u>Uses</u>	<u>Source</u>
2009	DAVID HUIZING	Cole Information Services
2004	DAVID HUIZING	Cole Information Services
2003	Huizing David Sr H	City Publishing
	Huizing David Sr H	City Publishing
1999	DAVID HUIZING	Cole Information Services
1994	HUIZING, DAVID	Cole Information Services
1985	Huizing D	New Jersey Bell Telephone Company Publisher
1980	Huizing	New Jersey Bell Telephone Company Publisher
1976	Huizing D	New Jersey Bell Telephone Company Publisher
1971	Ezinga John	New Jersey Bell Telephone Company Publisher
	Ezinga G	New Jersey Bell Telephone Company Publisher
1969	Ezinga John 271 653 C	The Price & Lee Company Publishers
1966	Ezinga John	New Jersey Bell Telephone Company Publisher
1961	Ezinga John AR	The Price & Lee Company
1956	Scbhull Gepka M Mrs LA	The Price & Lee Company
	N SIXTH ST crosses	The Price & Lee Company
1952	Schuil Anno La	The Price & Lee Company
	Cara A James	The Price & Lee Company
	Iu Algera M Mrs	The Price & Lee Company
	Benjamin John La	The Price & Lee Company
	Perrius Peter J	The Price & Lee Company
1947	Schuil A	The Price & Lee Company
	9 Miranda Anthony E	The Price & Lee Company
1942	Schuil A painter	The Price & Lee Co.
	Vacant store	The Price & Lee Co.
1937	Vacant store	The Price & Lee Company
	Sdhuil A painter	The Price & Lee Company
1922	Veenstra John	The Price & Lee Company

## FINDINGS

### 15 BROWN AVE

<u>Year</u>	<u>Uses</u>	<u>Source</u>
2017	GEORGE CUEVA	Cole Information Services
	MARIO CUEVA	Cole Information Services
2014	GEORGE CUEVA	Cole Information Services
	MARIO CUEVA	Cole Information Services
	EDWARD CUEVA	Cole Information Services
2009	MARIO CUEVA	Cole Information Services
2004	CHARLES MEKBEL	Cole Information Services
	VIRGINIA NICHOLS	Cole Information Services
	WILLIAM CAMPBELL	Cole Information Services
2003	Campbell William L	City Publishing
	Mekbel Charles L 77 H	City Publishing
	Nichols Virginia R	City Publishing
	Campbell William L	City Publishing
	Mekbel Charles L 77 H	City Publishing
1999	WILLIAM CAMPBELL	Cole Information Services
	CHARLES MEKBEL	Cole Information Services
	V NICHOLS	Cole Information Services
1994	WOELKERS, B	Cole Information Services
	MEKBEL, CHARLES	Cole Information Services
1985	Mekbel C	New Jersey Bell Telephone Company Publisher
	Saxon Business Products Inc	New Jersey Bell Telephone Company Publisher
1980	SAXON BUSINESS PRODUCTS INC	New Jersey Bell Telephone Company Publisher
	Eapen S	New Jersey Bell Telephone Company Publisher
	Mekbel C	New Jersey Bell Telephone Company Publisher
1976	Hanney A	New Jersey Bell Telephone Company Publisher
	Kipatrick E L	New Jersey Bell Telephone Company Publisher
	Southway C I	New Jersey Bell Telephone Company Publisher

## FINDINGS

<u>Year</u>	<u>Uses</u>	<u>Source</u>
1969	Furler Irene	The Price & Lee Company Publishers
	Ortiz Pascual V	The Price & Lee Company Publishers
	Vacant	The Price & Lee Company Publishers
1966	Roza A C	New Jersey Bell Telephone Company Publisher
1961	Perrius Peter J AR	The Price & Lee Company
	Roza Abraham C LA	The Price & Lee Company
	Hey Leonard R LA	The Price & Lee Company
1956	Stohler George R MU	The Price & Lee Company
	Benjamin John LA	The Price & Lee Company
	Perrius Peter J LA	The Price & Lee Company
1947	gora M Mrs Perrius Peter	The Price & Lee Company
	S Sanderson William	The Price & Lee Company
	Vacant store	The Price & Lee Company
1942	Algegra J meat	The Price & Lee Co.
	llaringec Ynte	The Price & Lee Co.
	Perrins Peter J	The Price & Lee Co.
1937	Algera Joseph meat	The Price & Lee Company
	Perrius Peter J	The Price & Lee Company
	Vander Silk Joh anna	The Price & Lee Company
1932	Algera Joseph meat	The Price & Lee Company
	Ruit Garret	The Price & Lee Company
	Vander Wall Garret ice	The Price & Lee Company
1927	Algera Joseph meat	The Price & Lee Company
	Hameetman Cornelius	The Price & Lee Company
	Ruit Garret	The Price & Lee Company
1922	Algera Albert meat	The Price & Lee Company
	De Young Frank	The Price & Lee Company
	Morcrette Marcel	The Price & Lee Company
	Taylor James	The Price & Lee Company

### 16 BROWN AVE

<u>Year</u>	<u>Uses</u>	<u>Source</u>
2017	VIOLA RICHARDSON	Cole Information Services

## FINDINGS

<u>Year</u>	<u>Uses</u>	<u>Source</u>
2017	LUIS JIMENEZ	Cole Information Services
2014	JUAN REGINOS	Cole Information Services
	MANUEL MEJIAS	Cole Information Services
	EDUARDO RODRIGUEZ	Cole Information Services
	VIOLA RICHARDSON	Cole Information Services
	SHEILA JOHNSON	Cole Information Services
2009	JUAN REGINCOS	Cole Information Services
	JR RICHARSON	Cole Information Services
	EDWIN KALINKA	Cole Information Services
	EDUARDO RODRIGUEZ	Cole Information Services
	SHEILA JOHNSON	Cole Information Services
2004	TOI BAYNE	Cole Information Services
2003	Bayne Ter	City Publishing
	Bayne Ter	City Publishing
1999	KASHAN BAYNE	Cole Information Services
1980	Smid Richard	New Jersey Bell Telephone Company Publisher
	Perrius Peter J	New Jersey Bell Telephone Company Publisher
1976	Smid Richard	New Jersey Bell Telephone Company Publisher
	Perrius Peter J	New Jersey Bell Telephone Company Publisher
1971	Perrius Peter J	New Jersey Bell Telephone Company Publisher
1969	Vacek Frank	The Price & Lee Company Publishers
	Perrius Peter J	The Price & Lee Company Publishers
1966	Perrius Peter J	New Jersey Bell Telephone Company Publisher
1961	N SIXTH ST crosses	The Price & Lee Company
	OZofrea Leo	The Price & Lee Company
	Bufano Frank A SH	The Price & Lee Company
1956	CZofrea Leo AR	The Price & Lee Company
	Schora Robert W SH	The Price & Lee Company
1952	Zofrea Leo Ar	The Price & Lee Company
	Schora Robert WN Sh	The Price & Lee Company

## FINDINGS

<u>Year</u>	<u>Uses</u>	<u>Source</u>
1947	19 N 6th st crosses	The Price & Lee Company
	Knapp Casper	The Price & Lee Company
	Knapp John	The Price & Lee Company
1942	llisiema John	The Price & Lee Co.
	llartholf Frank H	The Price & Lee Co.
1937	Rnape J Mrs grocer	The Price & Lee Company
1932	Knape Jennie Mrs grocer	The Price & Lee Company
1927	Knape Jennie Mrs grocer	The Price & Lee Company
1922	Knape Andrew grocer	The Price & Lee Company
	Beket Alice Mrs	The Price & Lee Company

### 19 BROWN AVE

<u>Year</u>	<u>Uses</u>	<u>Source</u>
1969	N 6th ST crosses	The Price & Lee Company Publishers
1952	N 6TH ST crosses	The Price & Lee Company
1942	N 6th at croases	The Price & Lee Co.
1937	N 6th st crosses	The Price & Lee Company
1932	N 6th st crosses	The Price & Lee Company
1927	N 6th st crosses	The Price & Lee Company

### 21 BROWN AVE

<u>Year</u>	<u>Uses</u>	<u>Source</u>
2017	BOSWELL ANGLIN	Cole Information Services
	SHAKIRA ANGLIN	Cole Information Services
	KEVON ANGLIN	Cole Information Services
	SHANIKA TRENCHFIELD	Cole Information Services
2014	BOSWELL ANGLIN	Cole Information Services
2009	BOSWELL ANGLIN	Cole Information Services
2004	KATIA ALFARO	Cole Information Services
	FRANCISCO MUNOZ	Cole Information Services
	JENNIFER LOPEZ	Cole Information Services
	ALGERNON ANGLIN	Cole Information Services
2003	Anglin Bosw ell J 02 H	City Publishing
	Anglin Bosw ell J 02 H	City Publishing

## FINDINGS

<u>Year</u>	<u>Uses</u>	<u>Source</u>
1999	WENDY RODRIQUEZ	Cole Information Services
1994	MATOS, A	Cole Information Services
1985	Glick E	New Jersey Bell Telephone Company Publisher
1976	Veenstra J	New Jersey Bell Telephone Company Publisher
1971	Finanmore J M	New Jersey Bell Telephone Company Publisher
	Edad Ma	New Jersey Bell Telephone Company Publisher
1969	Finamore James M 345 047 S	The Price & Lee Company Publishers
	Edw ards Mary Mrs 274 418 E	The Price & Lee Company Publishers
1966	Adriaanse Isak	New Jersey Bell Telephone Company Publisher
1961	Schall Ronald R	The Price & Lee Company
	Edw ards Gerald	The Price & Lee Company
1956	Bosland Robert	The Price & Lee Company
	Slade How ard R LA	The Price & Lee Company
1952	Slade How vard	The Price & Lee Company
	Bosland Robert	The Price & Lee Company
1947	Shepherd Jennie Mrs	The Price & Lee Company
	Manee Marcy	The Price & Lee Company
1942	L ussensurg John P	The Price & Lee Co.
	Slsephlerd lennsie Mrs	The Price & Lee Co.
1937	Shepherd Jennie Mrs	The Price & Lee Company
	Vanl Hoven Corner	The Price & Lee Company
1932	Shepherd Jennie Mrs	The Price & Lee Company
	Hamilton John	The Price & Lee Company
1927	Shepherd Roy	The Price & Lee Company
	Hamilton John	The Price & Lee Company
1922	Hamilton Hester Mrs	The Price & Lee Company
	Shepherd Roy	The Price & Lee Company

## FINDINGS

### 23 BROWN AVE

<u>Year</u>	<u>Uses</u>	<u>Source</u>
1971	Lembke Julius	New Jersey Bell Telephone Company Publisher
1969	Lembke Julius 271 567 S	The Price & Lee Company Publishers
1966	Lembke Julius	New Jersey Bell Telephone Company Publisher
1961	De Vries John LA	The Price & Lee Company
1956	De Vries John LA	The Price & Lee Company
1952	Press Edw in D	The Price & Lee Company
	De Vries John	The Price & Lee Company
1947	De Vagel Jennie	The Price & Lee Company
	De Yries John	The Price & Lee Company
1942	he Vogel Jennie	The Price & Lee Co.
	De Vries John	The Price & Lee Co.
1937	De Vogel Jennie	The Price & Lee Company
	De Vries John	The Price & Lee Company
1932	Vanlenten Peter	The Price & Lee Company
	De Vogel Jennie	The Price & Lee Company
1927	Braen John	The Price & Lee Company
	De Vogel Jennie	The Price & Lee Company
	Wolf Charles L barbers supplies	The Price & Lee Company The Price & Lee Company
1922	Braen John	The Price & Lee Company
	De Vogel Nellie Mrs	The Price & Lee Company

### 24 BROWN AVE

<u>Year</u>	<u>Uses</u>	<u>Source</u>
2017	SANTINA ARUTA	Cole Information Services
	DAVID VANSEETERS	Cole Information Services
2014	DAVID SEETERS	Cole Information Services
	MARIETTA BURKS	Cole Information Services
	SANTINA ARUTA	Cole Information Services
2009	DONNA VANSEETERS	Cole Information Services
	MARIETTA BURKS	Cole Information Services

## FINDINGS

<u>Year</u>	<u>Uses</u>	<u>Source</u>
2004	B SIEDEL	Cole Information Services
	DAVID SEETERS	Cole Information Services
	DAVID VANSEETERS	Cole Information Services
	JERRY PHILLIPS	Cole Information Services
2003	Burks M V	City Publishing
	Burks M V	City Publishing
1999	DAVID SEETERS	Cole Information Services
1985	Troncone Richard Jr	New Jersey Bell Telephone Company Publisher
1980	Troncone Richard Jr	New Jersey Bell Telephone Company Publisher
1976	Streelman S R	New Jersey Bell Telephone Company Publisher
1971	Braen Geo A	New Jersey Bell Telephone Company Publisher
	Braen George C	New Jersey Bell Telephone Company Publisher
1969	Braen George A 278 608 S	The Price & Lee Company Publishers
	Braen George C 278 6 UBS	The Price & Lee Company Publishers
1966	Braen Geo A	New Jersey Bell Telephone Company Publisher
1956	Lageveen Garret MU	The Price & Lee Company
	Young Elizabeth Mrs LA	The Price & Lee Company
1952	Heerema Jennie	The Price & Lee Company
	Dubits Anton M	The Price & Lee Company
1947	Heorema Jennie	The Price & Lee Company
	Dubits Anton M	The Price & Lee Company
1942	Beerema Jemsie	The Price & Lee Co.
	Dobita Anton M	The Price & Lee Co.
1937	Heerema Jennie	The Price & Lee Company
	De Cuebber Cornelius	The Price & Lee Company
1932	Heerema Bertha Mrs	The Price & Lee Company
	Panbakker Dirk D	The Price & Lee Company
1927	Heerema Bertha Mrs	The Price & Lee Company
	Fortuin Henry K	The Price & Lee Company
1922	Boersma Lena Mrs	The Price & Lee Company

## FINDINGS

<u>Year</u>	<u>Uses</u>	<u>Source</u>
1922	Heerema Bertha Mrs	The Price & Lee Company

### 26 BROWN AVE

<u>Year</u>	<u>Uses</u>	<u>Source</u>
2017	CARMEN CINTRON	Cole Information Services
2014	JAZMIN CINTRON	Cole Information Services
	JOSE SUAREZ	Cole Information Services
2009	SAMUEL CINTRON	Cole Information Services
	M PAGAN	Cole Information Services
2004	HORLANDO CINTRON	Cole Information Services
	CARMEN HENRIQUEZ	Cole Information Services
	F CASTILLO	Cole Information Services
	M PAGAN	Cole Information Services
2003	Henriquez Carmen L	City Publishing
	Pagan M	City Publishing
	Henriquez Carmen L	City Publishing
	Pagan M	City Publishing
1999	URBE CARRAZANA	Cole Information Services
1985	Carrazana U G	New Jersey Bell Telephone Company Publisher
1980	Carrazana U G	New Jersey Bell Telephone Company Publisher
1976	Ysmail S M	New Jersey Bell Telephone Company Publisher
1971	Starcev M K	New Jersey Bell Telephone Company Publisher
1969	Kelley Marvin Starcey Michael K	The Price & Lee Company Publishers
1966	Bello Jerry M	New Jersey Bell Telephone Company Publisher
1961	Vacant	The Price & Lee Company
	Vander Vliet Betty Mrs	The Price & Lee Company
1956	Den Braven Nell A Al	The Price & Lee Company
	OWigfield Charles A MU	The Price & Lee Company
1952	Wigfield Charles A	The Price & Lee Company
	Wigfield Charles	The Price & Lee Company
1947	Wigfield C H milk	The Price & Lee Company

## FINDINGS

<u>Year</u>	<u>Uses</u>	<u>Source</u>
1947	Melona Martin	The Price & Lee Company
1942	Wigfield C milk	The Price & Lee Co.
	Neima Martin	The Price & Lee Co.
1937	Wigdield C milk	The Price & Lee Company
	Cronk Cornelius	The Price & Lee Company
	Wigfield M Mrs hem	The Price & Lee Company
	stitching	The Price & Lee Company
1932	De Korte Orrie	The Price & Lee Company
	Wigfield Charles	The Price & Lee Company
	27 Reynolds Edith	The Price & Lee Company
	Van Nieuw aal Adrian	The Price & Lee Company
1927	De Korte Peter A truck	The Price & Lee Company
	De Korte Orrie	The Price & Lee Company
	Wigfield Charles	The Price & Lee Company
1922	Algera Joseph	The Price & Lee Company
	Memmelaar Bernard	The Price & Lee Company
	Van Der Ploeg G ice dlr	The Price & Lee Company

### 27 BROWN AVE

<u>Year</u>	<u>Uses</u>	<u>Source</u>
2017	OSCAR GARCIA	Cole Information Services
2014	JOSE MENESES	Cole Information Services
	RUBEN GARCIA	Cole Information Services
2009	RUBEN GARCIA	Cole Information Services
	DORIA HUERTAS	Cole Information Services
2004	RUBEN GARCIA	Cole Information Services
	GINA GIRGENTI	Cole Information Services
	MALINDA DAVIS	Cole Information Services
2003	Davis Malinda	City Publishing
	Davis Malinda	City Publishing
	Garcia Ruben O Jr 96 H	City Publishing
	Garcia Ruben O Jr 96 H	City Publishing
1999	J GARCIA	Cole Information Services

## FINDINGS

<u>Year</u>	<u>Uses</u>	<u>Source</u>
1999	SULLY MOTA	Cole Information Services
	MALINDA DAVIS	Cole Information Services
1971	Van Nieu al J Miss	New Jersey Bell Telephone Company Publisher
1969	Slootmaker Cornelius Van Nieu al Jennie Mrs	The Price & Lee Company Publishers
1961	Slootmaker Cornelius	The Price & Lee Company
1956	Slootmaker Cornelius	The Price & Lee Company
1952	Slootmaker Cornelius	The Price & Lee Company
	Van Nieuw aal Adrian	The Price & Lee Company
1947	Slootmaker Cornelius	The Price & Lee Company
	Van Nieuw aal Adrian	The Price & Lee Company
1942	Slootmaker Cornelius	The Price & Lee Co.
	Van Nieuw aal Adrian H	The Price & Lee Co.
1937	Reynolds Edith	The Price & Lee Company
	Van Nieuw aal Adrian	The Price & Lee Company
1927	Reynolds Edith	The Price & Lee Company
	Van Nieuw aal Adrian	The Price & Lee Company
1922	Reynolds Christopher	The Price & Lee Company
	Van Nieuw aal Adrian	The Price & Lee Company

### 28 BROWN AVE

<u>Year</u>	<u>Uses</u>	<u>Source</u>
1937	SKrleger Louis	The Price & Lee Company

### 29 BROWN AVE

<u>Year</u>	<u>Uses</u>	<u>Source</u>
2017	DARLA ASH	Cole Information Services
	MARICELIS GARCIA	Cole Information Services
	GWENDOLYN VARGAS	Cole Information Services
	JAQUIL PARKER	Cole Information Services
	MIGUELA DELACRUZ	Cole Information Services
2014	MARICELIS GARCIA	Cole Information Services
	MIRIAM TALAVERA	Cole Information Services
	JAQUIL PARKER	Cole Information Services

## FINDINGS

<u>Year</u>	<u>Uses</u>	<u>Source</u>
2014	DARLA ASH	Cole Information Services
	MIGUELA DELACRUZ	Cole Information Services
2009	MAURICE COX	Cole Information Services
	MIRIAM TALAVERA	Cole Information Services
2004	MARIKA WILSON	Cole Information Services
	IVAN VASQUEZ	Cole Information Services
	GEOFFREY MUGALA	Cole Information Services
	CARLOS CRUZ	Cole Information Services
2003	Vasquez Ivan	City Publishing
	Marte Dionicia	City Publishing
	Vasquez Ivan	City Publishing
	Marte Dionicia	City Publishing
1999	BERNARD OSORIO	Cole Information Services
	M WILSON	Cole Information Services
1994	VARGAS, LILLIAN	Cole Information Services
1985	Culhane K	New Jersey Bell Telephone Company Publisher
1980	Cufhane Wm Jr	New Jersey Bell Telephone Company Publisher
	Chrapliw y F	New Jersey Bell Telephone Company Publisher
1976	Boger t G	New Jersey Bell Telephone Company Publisher
1971	Meyer L	New Jersey Bell Telephone Company Publisher
	Marklin M Mrs	New Jersey Bell Telephone Company Publisher
1969	Meyer Leonard	The Price & Lee Company Publishers
	Marklin Marie Mrs	The Price & Lee Company Publishers
1966	Marklin M Mrs	New Jersey Bell Telephone Company Publisher
1961	Marklin Marie Mrs LA	The Price & Lee Company
	Roedema Kemp AR	The Price & Lee Company
1956	Markin Marie Mrs	The Price & Lee Company
	Mouw Nellie Mrs MIU	The Price & Lee Company
1952	Markin Marie Mrs	The Price & Lee Company

## FINDINGS

<u>Year</u>	<u>Uses</u>	<u>Source</u>
1952	Mouw Andrew Mu	The Price & Lee Company
1947	Markin Marie Mrs	The Price & Lee Company
	MOUW Andrew	The Price & Lee Company
1942	Resin Anthony	The Price & Lee Co.
	Mouw Andstrewe	The Price & Lee Co.
1937	Van Houten Joseph	The Price & Lee Company
	Mouw Andrew	The Price & Lee Company
1932	Van Houten Joseph	The Price & Lee Company
	Vander Wende Jennie Mrs	The Price & Lee Company
1927	Runyans Fletcher F	The Price & Lee Company
	Hodde Clara Mrs	The Price & Lee Company
1922	Hodder John	The Price & Lee Company
	Lucas Garry	The Price & Lee Company

### 30 BROWN AVE

<u>Year</u>	<u>Uses</u>	<u>Source</u>
2017	ALEXIS TISDER	Cole Information Services
	JANINE DURAN	Cole Information Services
	OMAR GRAJEDA	Cole Information Services
	BENJAMIN SANCHEZ	Cole Information Services
	KELLY ALICEA	Cole Information Services
	ROBERT TODD	Cole Information Services
2014	KELLY VIDES	Cole Information Services
	DOLORES SHABRACK	Cole Information Services
2009	ROBERT TODD	Cole Information Services
	KAREM SHABRACK	Cole Information Services
2004	ROBERT TODD	Cole Information Services
2003	Todd Joan S 92 h	City Publishing
	Todd Joan S 92 h	City Publishing
1999	J TODD	Cole Information Services
1980	Abaza A	New Jersey Bell Telephone Company Publisher
1976	Abaza B	New Jersey Bell Telephone Company Publisher

## FINDINGS

<u>Year</u>	<u>Uses</u>	<u>Source</u>
1971	Ribitzki H	New Jersey Bell Telephone Company Publisher
1966	Hulsebos J R	New Jersey Bell Telephone Company Publisher
	Jellema F N	New Jersey Bell Telephone Company Publisher
1961	Douma John LA	The Price & Lee Company
	Jellema Frank N AR	The Price & Lee Company
1956	Douma John LA	The Price & Lee Company
	Jellma Frank N AR	The Price & Lee Company
1952	Boer William C La	The Price & Lee Company
	Buis Albert	The Price & Lee Company
1947	Ruts Albert	The Price & Lee Company
	Trachsler Edw in	The Price & Lee Company
1942	Buis Albert	The Price & Lee Co.
	Tracclasler Edw in	The Price & Lee Co.
1937	Mac Lean W M	The Price & Lee Company
	Bansema Alco	The Price & Lee Company
1932	Meyer William	The Price & Lee Company
	Rear Edna M drsmkr	The Price & Lee Company
	Rear George E	The Price & Lee Company
1927	Meyer William	The Price & Lee Company
	Van Putten Martha Mrs	The Price & Lee Company
1922	Van Putten M Mrs	The Price & Lee Company
	Wheelw right Thomas E	The Price & Lee Company

### 32 BROWN AVE

<u>Year</u>	<u>Uses</u>	<u>Source</u>
2017	DUANE FLEMING	Cole Information Services
	BEN JEFFERSON	Cole Information Services
	EDMANUEL RIVERA	Cole Information Services
	PHILLIP LEAK	Cole Information Services
	JOSEPHA BELFIELD	Cole Information Services
2014	PHILLIP LEAK	Cole Information Services
	BEN JEFFERSON	Cole Information Services

## FINDINGS

<u>Year</u>	<u>Uses</u>	<u>Source</u>
2014	BREANA REIMAN	Cole Information Services
2009	J LEAK	Cole Information Services
	RACHEL JARIDO	Cole Information Services
2004	A ARVARY	Cole Information Services
	JAMES LAWRIE	Cole Information Services
	VICTOR BLAND	Cole Information Services
2003	Law rie Nicole J 01 H	City Publishing
	Law rie Nicole J 01 H	City Publishing
1999	YVETTE JONES	Cole Information Services
1985	Titus Ron	New Jersey Bell Telephone Company Publisher
1980	Stasiak William T Mr & Mrs	New Jersey Bell Telephone Company Publisher
1976	Clover H	New Jersey Bell Telephone Company Publisher
1971	Clover H	New Jersey Bell Telephone Company Publisher
1966	Clover H	New Jersey Bell Telephone Company Publisher
1961	Clover Herman AR	The Price & Lee Company
	De Vos Arend	The Price & Lee Company
1956	De Vos Arend	The Price & Lee Company
	Clover Herman	The Price & Lee Company
1952	De Vos Arend	The Price & Lee Company
	Clover Herman	The Price & Lee Company
1947	De Vos Arend	The Price & Lee Company
	Past Richard	The Price & Lee Company
1942	Abbink John M	The Price & Lee Co.
	Harris Willians clothing	The Price & Lee Co.
1937	Harris Willi am	The Price & Lee Company
	De Grast C Mrs	The Price & Lee Company
1932	De Graaf William	The Price & Lee Company
	Wheelw right Thomas E	The Price & Lee Company
1927	De Graaf William	The Price & Lee Company
1922	DeGraaf William	The Price & Lee Company

## FINDINGS

### 33 BROWN AVE

<u>Year</u>	<u>Uses</u>	<u>Source</u>
2017	JANET LEAK	Cole Information Services
	FLOYD RICHARDS	Cole Information Services
	ROSALEE HICKMON	Cole Information Services
2014	ROSALEE HICKMON	Cole Information Services
	JANET LEAK	Cole Information Services
2009	ALVIN COLEMAN	Cole Information Services
	ROSALEE HICKMON	Cole Information Services
	JANET LEAK	Cole Information Services
2004	ROSALEE HICKMON	Cole Information Services
	ALVIN COLEMAN	Cole Information Services
	ROSA HICKMAN	Cole Information Services
2003	Coleman Alvin A	City Publishing
	Coleman Alvin A	City Publishing
1999	ALVIN COLEMAN	Cole Information Services
1994	SAMIZ, HUSSAM	Cole Information Services
1985	Kanshaw A	New Jersey Bell Telephone Company Publisher
1961	Vacant	The Price & Lee Company
	Yeomans Celiel	The Price & Lee Company
1956	Van Noort Cornelius	The Price & Lee Company
	Vacant	The Price & Lee Company
1952	Van Noort Cornelius	The Price & Lee Company
	Vacant	The Price & Lee Company
1947	Van Noort Cornelius	The Price & Lee Company
1942	Vais Noort Cornelius	The Price & Lee Co.
	Vacant	The Price & Lee Co.
	Sruik 1 omer	The Price & Lee Co.
	Forluin J Mrs	The Price & Lee Co.
1937	Van Niort Cornelius	The Price & Lee Company
	Vacant	The Price & Lee Company
1932	Van Noort Cornelius	The Price & Lee Company
	Vacant	The Price & Lee Company

## FINDINGS

<u>Year</u>	<u>Uses</u>	<u>Source</u>
1927	Wheelwright Thomas E	The Price & Lee Company
	Van Noort Cornelius	The Price & Lee Company
1922	Van Noort Cornelius	The Price & Lee Company
	Van Noort John	The Price & Lee Company

### 34 BROWN AVE

<u>Year</u>	<u>Uses</u>	<u>Source</u>
2017	BENJAMIN TAMARRA	Cole Information Services
	CHANELL HOWE	Cole Information Services
	LIMERE CARTER	Cole Information Services
	TAMARRA BENJAMIN	Cole Information Services
2014	CHANELL HOWE	Cole Information Services
	JORGE RIVERA	Cole Information Services
2009	JORGE RIVERA	Cole Information Services
2004	ROSIBELE GONZALEZ	Cole Information Services
	JORGE RIVERA	Cole Information Services
2003	Rivera Jorge W 96 H	City Publishing
	Gonzalez Rosibel	City Publishing
	Rivera Jorge W 96 H	City Publishing
	Gonzalez Rosibel	City Publishing
1999	MONIQUE RUIZ	Cole Information Services
1985	Mendez Louis	New Jersey Bell Telephone Company Publisher
1980	Heady EM	New Jersey Bell Telephone Company Publisher
1976	Walsh Raymond	New Jersey Bell Telephone Company Publisher
1969	Wongergem Jennie A Mrs	The Price & Lee Company Publishers
	Fisher Franklin	The Price & Lee Company Publishers
1966	Wongergem J A	New Jersey Bell Telephone Company Publisher
1961	Wongergem Jennie Mrs	The Price & Lee Company
	Stenger Paul J MU	The Price & Lee Company
1956	Van Antwerpen John	The Price & Lee Company
	Dumpert Paul J LA	The Price & Lee Company

## FINDINGS

<u>Year</u>	<u>Uses</u>	<u>Source</u>
1952	Van Antwerpen A D La	The Price & Lee Company
	D Van Antwerpen John	The Price & Lee Company
1947	Van Antwerpen On A E	The Price & Lee Company
	Van Autwerpen John	The Price & Lee Company
1942	Van Anisreren Jsosn H	The Price & Lee Co.
	Van Aniw erpen A H	The Price & Lee Co.
1937	Van Antwerpen John	The Price & Lee Company
	Meyer Anthony P	The Price & Lee Company
1932	Van Antwerpen John	The Price & Lee Company
	Dupree Abram Jr	The Price & Lee Company
1927	Van Antwerpen John	The Price & Lee Company
	Breur Henry	The Price & Lee Company
1922	Wiseman Albert	The Price & Lee Company
	Van Antperpen John	The Price & Lee Company

### 35 BROWN AVE

<u>Year</u>	<u>Uses</u>	<u>Source</u>
2017	HORACIO VILLALBA	Cole Information Services
	LIZA FALONE	Cole Information Services
2014	HORACIO VILLALBA	Cole Information Services
2009	HORACIO VILLALBA	Cole Information Services
2004	L FALONE	Cole Information Services
	HORACIO VILLALBA	Cole Information Services
	JULIO VILLABA	Cole Information Services
2003	Falone L	City Publishing
	Villalba Horacio 81 H	City Publishing
	Falone L	City Publishing
	Villalba Horacio 81 H	City Publishing
1999	DAVID THELEMAQUE	Cole Information Services
	MIGUEL VILLALBA	Cole Information Services
1985	Villalba J	New Jersey Bell Telephone Company Publisher
	Becker J	New Jersey Bell Telephone Company Publisher

## FINDINGS

<u>Year</u>	<u>Uses</u>	<u>Source</u>
1980	Villalba J	New Jersey Bell Telephone Company Publisher
	Becker J	New Jersey Bell Telephone Company Publisher
1976	Crossley B	New Jersey Bell Telephone Company Publisher
1971	Aupperlee C	New Jersey Bell Telephone Company Publisher
	Aupperlee A Mrs	New Jersey Bell Telephone Company Publisher
1969	Aupperlee Cornelius Jr	The Price & Lee Company Publishers
	Aupperlee Adriana Mrs	The Price & Lee Company Publishers
1966	Aupperlee C	New Jersey Bell Telephone Company Publisher
	Aupperlee A Mrs	New Jersey Bell Telephone Company Publisher
1961	Aupperlee Cornelius Jr	The Price & Lee Company
	Aupperlee Adriana Mrs	The Price & Lee Company
1956	Aupperlee Cornelius Jr	The Price & Lee Company
	Aupperlee Adriana Mrs LA	The Price & Lee Company
1952	Aupperlee Cornelius Jr	The Price & Lee Company
	s Aupperlee Cornelius La	The Price & Lee Company
1947	Merop Garry	The Price & Lee Company
	Aupperiee Cornelius	The Price & Lee Company
1942	Merop Garry	The Price & Lee Co.
	Aupperlee Cornelius H	The Price & Lee Co.
1937	Merop Garry	The Price & Lee Company
	Au pperlee Cornelius	The Price & Lee Company
1932	Buw alda Edw ard	The Price & Lee Company
	Aupperlee Cornelius	The Price & Lee Company
1927	Hook Daniel painter	The Price & Lee Company
	Aupperlee Cornelius	The Price & Lee Company
1922	New man Krine	The Price & Lee Company
	Hook Daniel	The Price & Lee Company

## FINDINGS

### 36 BROWN AVE

<u>Year</u>	<u>Uses</u>	<u>Source</u>
2017	ALTAGRACIA TRINIDAD	Cole Information Services
	ETHEL JACKSON	Cole Information Services
2014	ETHEL JACKSON	Cole Information Services
	ALTAGRACIA TRINIDAD	Cole Information Services
2009	ALTAGRACIA TRINIDAD	Cole Information Services
	WILLIAM PRYOR	Cole Information Services
	JOSEPH JACKSON	Cole Information Services
2004	ALTAGRACIA TRINIDAD	Cole Information Services
	LUIS CARDENAS	Cole Information Services
	WILLIAM PRYOR	Cole Information Services
2003	Cardenas Luls A	City Publishing
	Trinidad Alpagrac	City Publishing
	Cardenas Luls A	City Publishing
	GMC SVC CORP	City Publishing
	Trinidad Alpagrac	City Publishing
	GMC SVC CORP	City Publishing
1999	WILLIAM PRYOR	Cole Information Services
1985	Kole L	New Jersey Bell Telephone Company Publisher
1980	Kole C	New Jersey Bell Telephone Company Publisher
	Kole L	New Jersey Bell Telephone Company Publisher
1976	Kole C	New Jersey Bell Telephone Company Publisher
	Meyer A	New Jersey Bell Telephone Company Publisher
1971	Kole C	New Jersey Bell Telephone Company Publisher
	Meyer A	New Jersey Bell Telephone Company Publisher
1966	Kole C	New Jersey Bell Telephone Company Publisher
	Wielhouwer P	New Jersey Bell Telephone Company Publisher
1961	Kole Cornelius AR	The Price & Lee Company

## FINDINGS

<u>Year</u>	<u>Uses</u>	<u>Source</u>
1961	Vacant	The Price & Lee Company
	N SEVENTH ST crosses	The Price & Lee Company
1956	Kole Elizabeth Mrs	The Price & Lee Company
	Yeomans David F	The Price & Lee Company
1952	Kole David	The Price & Lee Company
	Yeomanis David P	The Price & Lee Company
	N 7TH ST crosses	The Price & Lee Company
1947	Kole David	The Price & Lee Company
	Yeamans David F	The Price & Lee Company
	37 N 7th at crosses	The Price & Lee Company
1942	I ole David	The Price & Lee Co.
	Veomnian David F	The Price & Lee Co.
1937	Hole David	The Price & Lee Company
	Tanis Anna Mrs	The Price & Lee Company
1932	Kole David	The Price & Lee Company
	Tanis Anna Mrs	The Price & Lee Company
1927	Cronk William	The Price & Lee Company
	Kole David	The Price & Lee Company
1922	Cronk William	The Price & Lee Company
	Kole David	The Price & Lee Company

### 37 BROWN AVE

<u>Year</u>	<u>Uses</u>	<u>Source</u>
1969	N 7th ST crosses	The Price & Lee Company Publishers
1956	N SEVENTH ST crosses	The Price & Lee Company
1942	N 7th at crosses	The Price & Lee Co.
1937	N 7th st crosses	The Price & Lee Company
1932	N 7th st crosses	The Price & Lee Company
1927	N 7th st crosses	The Price & Lee Company

### 38 BROWN AVE

<u>Year</u>	<u>Uses</u>	<u>Source</u>
1942	Krotje Peter H	The Price & Lee Co.
	Dyketra Herman	The Price & Lee Co.

## FINDINGS

### 40 BROWN AVE

<u>Year</u>	<u>Uses</u>	<u>Source</u>
1947	Vogtman J S plumber	The Price & Lee Company
1942	Matw ias Wasil H	The Price & Lee Co.
	Marchand Casper	The Price & Lee Co.

### 41 BROWN AVE

<u>Year</u>	<u>Uses</u>	<u>Source</u>
2017	RUSSELL BODANSKI	Cole Information Services
2014	RUSSELL BODANSKI	Cole Information Services
	HUGO MONTOYA	Cole Information Services
	MIGUEL ALFARO	Cole Information Services
2009	FIDELINA ALFARO	Cole Information Services
	I PEREZ	Cole Information Services
2004	I PEREZ	Cole Information Services
	WILFREDO AMONTE	Cole Information Services
	WILFRED ALMONTE	Cole Information Services
	MARTA ZAVALA	Cole Information Services
2003	Perez I I	City Publishing
	Zavala Marta	City Publishing
	Perez I I	City Publishing
	Zavala Marta	City Publishing
1999	F MEJIA	Cole Information Services
	I PEREZ	Cole Information Services
	W AMONTE	Cole Information Services
1985	Palmieri John	New Jersey Bell Telephone Company Publisher
	Martely E	New Jersey Bell Telephone Company Publisher
1980	Palmieri Albert	New Jersey Bell Telephone Company Publisher
	Healy J	New Jersey Bell Telephone Company Publisher
1976	Palmieri John	New Jersey Bell Telephone Company Publisher
	Palmieri Albert	New Jersey Bell Telephone Company Publisher

## FINDINGS

<u>Year</u>	<u>Uses</u>	<u>Source</u>
1976	Ouellet P	New Jersey Bell Telephone Company Publisher
1971	Wallerius A Mrs	New Jersey Bell Telephone Company Publisher
	Palmieri John	New Jersey Bell Telephone Company Publisher
	Paimieri Albert	New Jersey Bell Telephone Company Publisher
1969	Wallerius Fred J	The Price & Lee Company Publishers
	Palmieri John	The Price & Lee Company Publishers
1966	Palmieri John	New Jersey Bell Telephone Company Publisher
	Palmieri Albert	New Jersey Bell Telephone Company Publisher
1961	De Korte John H AR	The Price & Lee Company
	OPalmieri John AR	The Price & Lee Company
1956	Wingerden Cornelius	The Price & Lee Company
	OPalmeri John AR	The Price & Lee Company
1952	Vacant	The Price & Lee Company
1947	Lohbergt Neil M	The Price & Lee Company
1942	Lsbhregt Neil M	The Price & Lee Co.
	Thiepsess Cornelius	The Price & Lee Co.
1937	Peraldo Charles	The Price & Lee Company
	Westervelt Walter	The Price & Lee Company
1932	Peraldo Charles	The Price & Lee Company
	Dekort Peter D trucking	The Price & Lee Company
1927	Schubblen Harry	The Price & Lee Company
	Peraldo Charles	The Price & Lee Company
1922	Schadmeyer Cornelius	The Price & Lee Company
	Pastore Theodore	The Price & Lee Company

### 42 BROWN AVE

<u>Year</u>	<u>Uses</u>	<u>Source</u>
2017	ALEXIS MUNIZ	Cole Information Services
2014	ALEXIS MUNIZ	Cole Information Services
2009	ALEXIS MUNIZ	Cole Information Services

## FINDINGS

<u>Year</u>	<u>Uses</u>	<u>Source</u>
2009	PERRY BALDWIN	Cole Information Services
	M CAMPEAU	Cole Information Services
2004	M CAMPEAU	Cole Information Services
	HARRY FALCONI	Cole Information Services
	RUTH CARDONA	Cole Information Services
	PERRY BALDWIN	Cole Information Services
	CHRISTIAN BARRAGAN	Cole Information Services
	DMAR EXPRESS	Cole Information Services
2003	Falconi John 02 H	City Publishing
	Campeau MT	City Publishing
	Baldw in Perry	City Publishing
	Falconi John 02 H	City Publishing
	Campeau MT	City Publishing
	Baldw in Perry	City Publishing
1980	Strauss G	New Jersey Bell Telephone Company Publisher
1976	Villalba B	New Jersey Bell Telephone Company Publisher
1969	Balgar Khairi	The Price & Lee Company Publishers
	Vacant	The Price & Lee Company Publishers
	Valk Martha Mrs	The Price & Lee Company Publishers
1966	Siegers Wm	New Jersey Bell Telephone Company Publisher
1961	Westdyke Garrett	The Price & Lee Company
	Siegers W J AR	The Price & Lee Company
	Vandenberg Henry AR	The Price & Lee Company
1956	Vandenberg Gerald MU	The Price & Lee Company
	Vandenberg Henry	The Price & Lee Company
1952	Veerbeck Peter	The Price & Lee Company
	Struyk Carrie	The Price & Lee Company
1947	Veerbeck Peter	The Price & Lee Company
	Struyk Minnie Mrs	The Price & Lee Company
	Palmeri John	The Price & Lee Company
1942	Strnyk M Mrs H	The Price & Lee Co.

## FINDINGS

<u>Year</u>	<u>Uses</u>	<u>Source</u>
1937	Struyk Peter	The Price & Lee Company
1932	Struyk Peter	The Price & Lee Company
1927	Struyk Peter	The Price & Lee Company
	Struyk Adrian roofer	The Price & Lee Company
1922	Struyk Peter	The Price & Lee Company

### 43 BROWN AVE

<u>Year</u>	<u>Uses</u>	<u>Source</u>
2017	MICHAEL CERSWELL	Cole Information Services
	MILDRED CERSWELL	Cole Information Services
2014	MICHAEL CERSWELL	Cole Information Services
2009	A ROSARIO	Cole Information Services
	MICHAEL CERSWELL	Cole Information Services
2004	ZULY SILVA	Cole Information Services
	MICHAEL CERSWELL	Cole Information Services
	FRANKLIN ORTIZ	Cole Information Services
2003	Cersw ell Michael C Sr	City Publishing
	Paez Wellngto A	City Publishing
	Cersw ell Michael C Sr	City Publishing
	Paez Wellngto A	City Publishing
1985	Dow ning Barry	New Jersey Bell Telephone Company Publisher
1980	Dow ning Barr	New Jersey Bell Telephone Company Publisher
	Greco J	New Jersey Bell Telephone Company Publisher
1976	Nouh C	New Jersey Bell Telephone Company Publisher
1971	Backhouse C	New Jersey Bell Telephone Company Publisher
1969	B c khaus Christine Mrs	The Price & Lee Company Publishers
	Mc Kinley WUilliam R	The Price & Lee Company Publishers
1961	Van Der Stad C L elec A	The Price & Lee Company
	Van Dalen Jacob AR	The Price & Lee Company
1956	Van Der Stad C L AR	The Price & Lee Company
	Meines Clarence H	The Price & Lee Company

## FINDINGS

<u>Year</u>	<u>Uses</u>	<u>Source</u>
1952	Willis Harry H	The Price & Lee Company
	Brown R T	The Price & Lee Company
1947	Sharkey Guldo	The Price & Lee Company
	Van Seeters Adrian W	The Price & Lee Company
1942	Dluoma Albert	The Price & Lee Co.
	Hessios Robert E	The Price & Lee Co.
1937	Douma Alhert	The Price & Lee Company
	Hennion Robert E	The Price & Lee Company
1932	Douma Albert	The Price & Lee Company
	De Graff Martin	The Price & Lee Company
1927	Denninger Fritz	The Price & Lee Company
	Dubbeld Matthys C	The Price & Lee Company
1922	DeWitt Peter	The Price & Lee Company
	Dubbeld Matthys C	The Price & Lee Company

#### 44 BROWN AVE

<u>Year</u>	<u>Uses</u>	<u>Source</u>
2017	YONNY VALDEZ	Cole Information Services
	VIRGINIA VELARDE	Cole Information Services
	ROBERT SANTIAGO	Cole Information Services
	VALARIE RUSH	Cole Information Services
2014	VALARIE RUSH	Cole Information Services
	WILLIAM PEELE	Cole Information Services
	WILLIAM SANTIAGO	Cole Information Services
2009	MARIA MIRANDA	Cole Information Services
	JOSE GRANADOS	Cole Information Services
	VALARIE RUSH	Cole Information Services
	WILLIAM SANTIAGO	Cole Information Services
2004	JOSE GRANADOS	Cole Information Services
	WILLIAM SANTIAGO	Cole Information Services
	GINA PIEDRA	Cole Information Services
2003	Frias Griselda	City Publishing
	Frias Griselda	City Publishing

## FINDINGS

<u>Year</u>	<u>Uses</u>	<u>Source</u>
1999	LISA ESTRELLA	Cole Information Services
1994	VASQUEZ, CARMEN	Cole Information Services
1985	Cooke B & L	New Jersey Bell Telephone Company Publisher
1980	Radino Jos	New Jersey Bell Telephone Company Publisher
	Radino Jos	New Jersey Bell Telephone Company Publisher
	Reidy K	New Jersey Bell Telephone Company Publisher
1976	Gros R	New Jersey Bell Telephone Company Publisher
1971	Boelens M Mrs	New Jersey Bell Telephone Company Publisher
	Leegwater M	New Jersey Bell Telephone Company Publisher
	Pena H M	New Jersey Bell Telephone Company Publisher
1969	Boelens Tina Mrs	The Price & Lee Company Publishers
	De Rier Andrew	The Price & Lee Company Publishers
	Pimm Ronald Jr	The Price & Lee Company Publishers
1966	Boelens M Mrs	New Jersey Bell Telephone Company Publisher
	Leegwater M	New Jersey Bell Telephone Company Publisher
1961	De Vries Martin MU	The Price & Lee Company
	Bollens Tina Mrs AR	The Price & Lee Company
1956	Boelens Martin AR	The Price & Lee Company
	De Vries Martin	The Price & Lee Company
1952	Wright Wilbur	The Price & Lee Company
	Melladew Clifton Y La	The Price & Lee Company
1947	Wright Wilbur	The Price & Lee Company
	Melladew Clifton	The Price & Lee Company
1942	Van Baulen Eugene C	The Price & Lee Co.
	Mellsdesv Clifton Y	The Price & Lee Co.
1937	Van Baulen Eugene J	The Price & Lee Company
	Muus Frank	The Price & Lee Company
1932	De Graff M N Mrs drsmkr	The Price & Lee Company

## FINDINGS

<u>Year</u>	<u>Uses</u>	<u>Source</u>
1932	De Graff Marinus G baker	The Price & Lee Company
	Vacant	The Price & Lee Company
1927	De Graff Maria N Mrs	The Price & Lee Company
	drsmkr	The Price & Lee Company
	Van Der Wende Robert	The Price & Lee Company
1922	Jagt John	The Price & Lee Company
	Smith Harry	The Price & Lee Company

### 45 BROWN AVE

<u>Year</u>	<u>Uses</u>	<u>Source</u>
2017	EMMA CARLOS	Cole Information Services
	ANA MALPICA	Cole Information Services
	YESENIA LAUREAND	Cole Information Services
	LARRY COLE	Cole Information Services
	BRUNHIL NICHOLS	Cole Information Services
	LUIS QUINONES	Cole Information Services
2014	BRUNHIL NICHOLS	Cole Information Services
2009	BRUNHILDE NICHOL	Cole Information Services
	B NICHOLS	Cole Information Services
2004	B NICHOLS	Cole Information Services
	BRUNHILDE NICHOL	Cole Information Services
	JOHN SIMMONS	Cole Information Services
2003	Nichols Brunhilde	City Publishing
	Simmons John C	City Publishing
	Nichols Brunhilde	City Publishing
	Simmons John C	City Publishing
1999	S BRENNIA	Cole Information Services
	TRYNE ENNIS	Cole Information Services
	B NICHOLS	Cole Information Services
1994	NICHOLS, B	Cole Information Services
1985	Strang Wolf P	New Jersey Bell Telephone Company Publisher
1980	Nichols B	New Jersey Bell Telephone Company Publisher

## FINDINGS

<u>Year</u>	<u>Uses</u>	<u>Source</u>
1980	Redner Abram	New Jersey Bell Telephone Company Publisher
1976	Nichols B	New Jersey Bell Telephone Company Publisher
	Vigorito S	New Jersey Bell Telephone Company Publisher
1971	Maday J	New Jersey Bell Telephone Company Publisher
	Traynor Patrick	New Jersey Bell Telephone Company Publisher
1969	Traynor Patrick	The Price & Lee Company Publishers
	Jagt Robert	The Price & Lee Company Publishers
1966	Hagedoorn P	New Jersey Bell Telephone Company Publisher
1961	Van Dyk John MU	The Price & Lee Company
	Grootenboer Marie G	The Price & Lee Company
1956	Wilenga Clara	The Price & Lee Company
	Aupperlee Marie Mrs	The Price & Lee Company
1952	Aupperlee Marie Mrs	The Price & Lee Company
	Wilenga Clara	The Price & Lee Company
1947	Aupperlee Marie Mrs	The Price & Lee Company
	Wilenga Clara	The Price & Lee Company
1942	Van Es Johannes	The Price & Lee Co.
	Van Ostenlaridge N Mrs	The Price & Lee Co.
1937	Marion William M	The Price & Lee Company
	Huber John	The Price & Lee Company
1932	Oorbeck Matthew	The Price & Lee Company
	Van Houten Effie Mrs	The Price & Lee Company
1927	Oorbeck Matthew	The Price & Lee Company
	Vander Polder Jacob	The Price & Lee Company
1922	Oorbeck Matthew	The Price & Lee Company
	Vander Polder Jacob	The Price & Lee Company

### 46 BROWN AVE

<u>Year</u>	<u>Uses</u>	<u>Source</u>
2017	MABEL VALER	Cole Information Services

## FINDINGS

<u>Year</u>	<u>Uses</u>	<u>Source</u>
2017	KARLA GILLO	Cole Information Services
	FERNANDO SOLAR	Cole Information Services
2014	FERNANDO SOLAR	Cole Information Services
	MABEL VALER	Cole Information Services
	KARLA GILLO	Cole Information Services
2009	JAIME VALER	Cole Information Services
	FERNANDO SOLAR	Cole Information Services
2004	ELADIA ROSADO	Cole Information Services
	MAYRA PUEBLA	Cole Information Services
2003	Puebla Mayra J	City Publishing
	Valer Jaime J 96 H	City Publishing
	Puebla Mayra J	City Publishing
	Valer Jaime J 96 H	City Publishing
1999	W FENNERS	Cole Information Services
	JOHN KAPTEIN	Cole Information Services
1994	KAPTEIN, JOHN	Cole Information Services
1985	Fenners W C	New Jersey Bell Telephone Company Publisher
	Kaptein John	New Jersey Bell Telephone Company Publisher
1980	Fenners W C	New Jersey Bell Telephone Company Publisher
	Kaptein John	New Jersey Bell Telephone Company Publisher
1976	Fenners WC	New Jersey Bell Telephone Company Publisher
	Kaptein John	New Jersey Bell Telephone Company Publisher
1971	Fenners W C	New Jersey Bell Telephone Company Publisher
	Kaptein John	New Jersey Bell Telephone Company Publisher
1969	Kaptein John W	The Price & Lee Company Publishers
	Fetnners William C	The Price & Lee Company Publishers
1966	Fenners W C	New Jersey Bell Telephone Company Publisher
	Kaptein John	New Jersey Bell Telephone Company Publisher

## FINDINGS

<u>Year</u>	<u>Uses</u>	<u>Source</u>
1961	Fenners William C MU	The Price & Lee Company
	OKaptein John W ARi	The Price & Lee Company
1956	Fenners William C	The Price & Lee Company
	OKaptein John W LA	The Price & Lee Company
1952	Fenners William C	The Price & Lee Company
	OKaptein John W La	The Price & Lee Company
1947	Kaptein John W	The Price & Lee Company
	Unoemsat John	The Price & Lee Company
1942	Kaptein J W paiinter	The Price & Lee Co.
	Sinke Peter	The Price & Lee Co.
1937	Kapteln J W painter	The Price & Lee Company
	Sinke Peter	The Price & Lee Company
1932	Goemaat John	The Price & Lee Company
	Kaptein John W painter	The Price & Lee Company
1927	Goemaat John	The Price & Lee Company
	Kaptein John W	The Price & Lee Company
	Thomas Kaptein paint	The Price & Lee Company
1922	Ackerman Louis	The Price & Lee Company
	Dietrich Edw in	The Price & Lee Company

### E MAIN

#### 165 E MAIN

<u>Year</u>	<u>Uses</u>	<u>Source</u>
1947	Vacant	The Price & Lee Company
1942	Vacant	The Price & Lee Co.
1937	taline Washing Water	The Price & Lee Company
	Zeoli Merryw ell Crys	The Price & Lee Company

#### 168 E MAIN

<u>Year</u>	<u>Uses</u>	<u>Source</u>
1969	Prospect Dairy Farms milk	The Price & Lee Company Publishers
	Farmers Dairy Products Assn Inc	The Price & Lee Company Publishers
1961	Prospect Dairy Farms milk	The Price & Lee Company

## FINDINGS

<u>Year</u>	<u>Uses</u>	<u>Source</u>
1956	Prospect Dairy Farms milk	The Price & Lee Company
1952	Prospect Dairy Farms milk	The Price & Lee Company
1947	AProspect Dairy Farms milk	The Price & Lee Company
1942	Assn Inc milk	The Price & Lee Co.
	Farosers Dairy Produccis	The Price & Lee Co.
1937	Farmers Dairy Produc	The Price & Lee Company
	ers Assn Inc milk	The Price & Lee Company

### 169 E MAIN

<u>Year</u>	<u>Uses</u>	<u>Source</u>
1969	Koningsw ood J S auto repr	The Price & Lee Company Publishers
1961	Koningsw ood J S auto repr	The Price & Lee Company
1956	Koningsw ood J S auto repr	The Price & Lee Company
1952	Koningsw ood J S auto repr	The Price & Lee Company
1947	Koningow ood J S auto repr	The Price & Lee Company
1942	Koningsw ood J S gasoline	The Price & Lee Co.
1937	H H Garage	The Price & Lee Company
	Superior Service Staten	The Price & Lee Company

### 185 E MAIN

<u>Year</u>	<u>Uses</u>	<u>Source</u>
1942	Vacant store	The Price & Lee Company

### 208 E MAIN

<u>Year</u>	<u>Uses</u>	<u>Source</u>
1942	Ricker C Mrs	The Price & Lee Company
	De Oranf Philip	The Price & Lee Company

### 216 E MAIN

<u>Year</u>	<u>Uses</u>	<u>Source</u>
1942	Van Dasm A M Mrs	The Price & Lee Company
	Fairelough W A trucking	The Price & Lee Company

### 217 E MAIN

<u>Year</u>	<u>Uses</u>	<u>Source</u>
1969	Drever A E Mrs	The Price & Lee Company Publishers

## FINDINGS

<u>Year</u>	<u>Uses</u>	<u>Source</u>
1961	Dreyer A E Mrs MU	The Price & Lee Company
1956	0 Dreyer A E Mrs MU	The Price & Lee Company
1952	Dreyer A B Mrs Mu	The Price & Lee Company
1947	ADreyer A E Mrs	The Price & Lee Company
1942	Welser Cerw in C	The Price & Lee Co.
1937	Hall Edw in	The Price & Lee Company
1932	Vervynck John	The Price & Lee Company

### 219 E MAIN

<u>Year</u>	<u>Uses</u>	<u>Source</u>
1969	Batelli Thomas	The Price & Lee Company Publishers
1961	Leusink Julia Mrs AR	The Price & Lee Company
1956	Cirone Edna Mrs AR	The Price & Lee Company
1952	Ciroine Edna Mrs	The Price & Lee Company
1947	Cirone Frank	The Price & Lee Company
1942	Fronsmelt Edw ard J	The Price & Lee Co.
1937	Heintzes Joseph	The Price & Lee Company
1932	Vacant	The Price & Lee Company

### 221 E MAIN

<u>Year</u>	<u>Uses</u>	<u>Source</u>
1969	Jutkusky Peter C	The Price & Lee Company Publishers
1961	DJukusky Peter C AR	The Price & Lee Company
1956	Jukusky Peter C AR	The Price & Lee Company
1952	Jiukusky Peter C Ar	The Price & Lee Company
1942	Dreyer Jasics J	The Price & Lee Co.
1937	Mitchem Delinar F	The Price & Lee Company
1932	Perez John A	The Price & Lee Company

### 223 E MAIN

<u>Year</u>	<u>Uses</u>	<u>Source</u>
1969	Ott A:bert	The Price & Lee Company Publishers
1961	Vacant	The Price & Lee Company
1956	Sonderfan Andrew SR	The Price & Lee Company

## FINDINGS

<u>Year</u>	<u>Uses</u>	<u>Source</u>
1952	Di Robbio Emil M	The Price & Lee Company
1947	Deilabbia Emil M	The Price & Lee Company
1942	Schil Ttner Mi Mrs	The Price & Lee Co.
1937	Scihlffiner M Mrs	The Price & Lee Company
1932	Atlas Richard M	The Price & Lee Company

### 224 E MAIN

<u>Year</u>	<u>Uses</u>	<u>Source</u>
1937	S Mc Donne II J W	The Price & Lee Company

### 225 E MAIN

<u>Year</u>	<u>Uses</u>	<u>Source</u>
1969	Naumoff Anna Mrs	The Price & Lee Company Publishers
1961	Schultz Robert L LA	The Price & Lee Company
1956	Schultz Robert L LA	The Price & Lee Company
1952	Fisher Martin F	The Price & Lee Company
1947	Fisher Martin F	The Price & Lee Company
1942	Lumideren F S	The Price & Lee Co.
1932	Reilly James P	The Price & Lee Company

### 227 E MAIN

<u>Year</u>	<u>Uses</u>	<u>Source</u>
1969	Sticheibout John	The Price & Lee Company Publishers
1961	Sukop Paul	The Price & Lee Company
1956	Clarkson Walter	The Price & Lee Company
1952	Smith Vernon L Ar	The Price & Lee Company
1947	Samanek Rudolph L	The Price & Lee Company
1942	Brierley James L	The Price & Lee Co.
1937	Gold Herbert	The Price & Lee Company
1932	Whitefleet Cornelius	The Price & Lee Company

### 229 E MAIN

<u>Year</u>	<u>Uses</u>	<u>Source</u>
1969	Kara Charles P Jr	The Price & Lee Company Publishers
1961	Aden Menno F LA	The Price & Lee Company

## FINDINGS

<u>Year</u>	<u>Uses</u>	<u>Source</u>
1956	Aden Menno F LA	The Price & Lee Company
1952	9 Gutin Louis	The Price & Lee Company
1947	AFinley Floyd P	The Price & Lee Company
1942	Moore William	The Price & Lee Co.
1937	Avery Lew ie G	The Price & Lee Company
1932	Vacant	The Price & Lee Company

### 231 E MAIN

<u>Year</u>	<u>Uses</u>	<u>Source</u>
1969	Gibson Charles H	The Price & Lee Company Publishers
1961	Mc Caull Malcolm	The Price & Lee Company
1956	Mc Caull Malcolm AR	The Price & Lee Company
1952	0 Roughgarden Leonard	The Price & Lee Company
1947	ARoughgarden Leonard	The Price & Lee Company
1942	Bilser Charles MW	The Price & Lee Co.
1937	Magill Harold M	The Price & Lee Company
1932	Carlberg Lawrence A	The Price & Lee Company

### 233 E MAIN

<u>Year</u>	<u>Uses</u>	<u>Source</u>
1969	Van Harder Anna Mrs	The Price & Lee Company Publishers
1961	Van Harder John AR	The Price & Lee Company
1956	Van Harder John MU	The Price & Lee Company
1952	Bouw vens Harry	The Price & Lee Company
1947	ABouw ens Harry	The Price & Lee Company
1942	Mc Keoien Thonsas J	The Price & Lee Co.
1937	Gilmore David	The Price & Lee Company
1932	Loomis Frederick E	The Price & Lee Company

### 235 E MAIN

<u>Year</u>	<u>Uses</u>	<u>Source</u>
1969	Huykman Anton R	The Price & Lee Company Publishers
1961	Huykman Anton R	The Price & Lee Company
1956	Huykman Anton	The Price & Lee Company

## FINDINGS

<u>Year</u>	<u>Uses</u>	<u>Source</u>
1952	Wielhouw ver Peter Ar	The Price & Lee Company
1942	Maskice Isaac	The Price & Lee Co.
1937	Smith William D	The Price & Lee Company
1932	Vacant	The Price & Lee Company

### 237 E MAIN

<u>Year</u>	<u>Uses</u>	<u>Source</u>
1969	s Juchniew icz Robert	The Price & Lee Company Publishers
1961	Walter Emily Mrs AR	The Price & Lee Company
1956	Walter Mathlius K AR	The Price & Lee Company
1952	OBankos John E Mu	The Price & Lee Company
1947	ABankos John Ei	The Price & Lee Company
1942	Vacant	The Price & Lee Co.
1937	Both Simon	The Price & Lee Company
1932	Dunkel Emil A	The Price & Lee Company

### 239 E MAIN

<u>Year</u>	<u>Uses</u>	<u>Source</u>
1969	Graham John V	The Price & Lee Company Publishers
1961	Clay Ralph H LA	The Price & Lee Company
1956	Clay Ralph H LA	The Price & Lee Company
1952	Clay Ralph H	The Price & Lee Company
1947	Clay Ralph H	The Price & Lee Company
1942	Clay Ralph H	The Price & Lee Co.
1937	Titus Glenn	The Price & Lee Company
1932	Kearns Edw ard A	The Price & Lee Company

### 241 E MAIN

<u>Year</u>	<u>Uses</u>	<u>Source</u>
1969	Imbinbo Carmen	The Price & Lee Company Publishers
1961	Lorenz 0 F MU	The Price & Lee Company
1956	Lorenz 0 F AR	The Price & Lee Company
1952	Lorenz 0 F Ar	The Price & Lee Company
1947	ALorenz 0 Frederick	The Price & Lee Company

## FINDINGS

<u>Year</u>	<u>Uses</u>	<u>Source</u>
1942	W agnser Joseph C	The Price & Lee Co.
1937	Bennett C B carp	The Price & Lee Company
1932	Vacant	The Price & Lee Company

### 243 E MAIN

<u>Year</u>	<u>Uses</u>	<u>Source</u>
1969	Moxie Alan	The Price & Lee Company Publishers
1961	Huebner Edw ard W	The Price & Lee Company
1956	Huebner Edw ard W LA	The Price & Lee Company
1947	AHuebner Edw ard W	The Price & Lee Company
1942	Huebier Edw vard W	The Price & Lee Co.
1937	IHamilton H arry	The Price & Lee Company
1932	Kearns Joseph F	The Price & Lee Company

### 245 E MAIN

<u>Year</u>	<u>Uses</u>	<u>Source</u>
1969	Miorvan Gerard	The Price & Lee Company Publishers
1961	Gilsinger C George ARI	The Price & Lee Company
1956	Gilsinger C George MU	The Price & Lee Company
1952	Gilsinger C George Mu	The Price & Lee Company
1947	Gilsinger George	The Price & Lee Company
1942	Briggs Josepla	The Price & Lee Co.
1937	Stasny John E	The Price & Lee Company
1932	Vacant	The Price & Lee Company

### 247 E MAIN

<u>Year</u>	<u>Uses</u>	<u>Source</u>
1969	Welvaerp Morris	The Price & Lee Company Publishers
1961	Welvaerp Henry AR	The Price & Lee Company
1956	Welveart Henry	The Price & Lee Company
	N SIXTH ST crosses	The Price & Lee Company
1952	Welveart Henry	The Price & Lee Company
1947	Welveart Henry	The Price & Lee Company
1942	Vacant	The Price & Lee Co.

## FINDINGS

<u>Year</u>	<u>Uses</u>	<u>Source</u>
1942	Jelsmson J Bertram	The Price & Lee Co.
1937	De Bel John	The Price & Lee Company
1932	De Bel John	The Price & Lee Company
1927	De Bel John	The Price & Lee Company

### 249 E MAIN

<u>Year</u>	<u>Uses</u>	<u>Source</u>
1952	Huebner Edw ard W La	The Price & Lee Company

### 251 E MAIN

<u>Year</u>	<u>Uses</u>	<u>Source</u>
1969	N 6th ST crosses	The Price & Lee Company Publishers
1961	N SIXTH ST crosses	The Price & Lee Company
1952	N 6TH ST crosses	The Price & Lee Company
1947	N 6th st crosses	The Price & Lee Company
1942	N 6th at crosses	The Price & Lee Co.
1937	N 6th st crosses	The Price & Lee Company
1932	N 6th st crosses	The Price & Lee Company

### 255 E MAIN

<u>Year</u>	<u>Uses</u>	<u>Source</u>
1969	Gibbons Donald J	The Price & Lee Company Publishers
	Vacant	The Price & Lee Company Publishers
	Di Pasquale Orlando	The Price & Lee Company Publishers
1961	Huebner E W radio repr	The Price & Lee Company
	Di Pasquale Orlando	The Price & Lee Company
	Silvestri Domenic LA	The Price & Lee Company
1956	Huebner E W radio repr LA	The Price & Lee Company
	Nazzaro Anna Mrs AR	The Price & Lee Company
1952	Conner David H Mu	The Price & Lee Company
	Huebner B W radio repr	The Price & Lee Company
	Nazzaro Anna Mrs	The Price & Lee Company
1947	AHuehner H W radio repr	The Price & Lee Company
	AConner David H	The Price & Lee Company

## FINDINGS

<u>Year</u>	<u>Uses</u>	<u>Source</u>
1947	Dull Us Antonio	The Price & Lee Company
1942	Connier David H	The Price & Lee Co.
	Dillis Antonio H	The Price & Lee Co.
	Buehaner E W radio resar	The Price & Lee Co.
1937	Connors David H	The Price & Lee Company
	Dillis Antonio	The Price & Lee Company
	Huebner E F radio re pr	The Price & Lee Company
1932	Connors David H	The Price & Lee Company
	Dillis Antonio	The Price & Lee Company

### **E MAIN ST**

#### **168 E MAIN ST**

<u>Year</u>	<u>Uses</u>	<u>Source</u>
2017	PLANET KIDS	Cole Information Services
2014	PLANET KIDS	Cole Information Services
2004	PLANET KIDS OF BROADWAY INC	Cole Information Services
1999	DERMA RITE COMPANY LLC	Cole Information Services
1994	G W DMKA INC	Cole Information Services

#### **177 E MAIN ST**

<u>Year</u>	<u>Uses</u>	<u>Source</u>
1994	HIDALGO, MODESTO	Cole Information Services

#### **183 E MAIN ST**

<u>Year</u>	<u>Uses</u>	<u>Source</u>
2017	B & J AUTO BODY LLC	Cole Information Services
2014	B J AUTON BODY SHOP	Cole Information Services
2003	Bonilla Baulao	City Publishing
	Bonilla Baulao	City Publishing
1999	CHEAP CARS INCORPORATED	Cole Information Services

#### **185 E MAIN ST**

<u>Year</u>	<u>Uses</u>	<u>Source</u>
2017	CARL RENNER	Cole Information Services

## FINDINGS

<u>Year</u>	<u>Uses</u>	<u>Source</u>
2009	CARL RENNER	Cole Information Services
	ODALYS ELMONAIRY	Cole Information Services
2004	HEBBA ALMONTE	Cole Information Services
2003	Almonte HS 01 H	City Publishing
	Almonte HS 01 H	City Publishing

### 186 E MAIN ST

<u>Year</u>	<u>Uses</u>	<u>Source</u>
2014	SANDRA RIVERA	Cole Information Services
2009	SANDRA RIVERA	Cole Information Services

### 187 E MAIN ST

<u>Year</u>	<u>Uses</u>	<u>Source</u>
2017	BRITTANY LAKE	Cole Information Services
2014	CHRISTOPHER PORRARO	Cole Information Services
2009	CHRISTOPHER PORRARO	Cole Information Services
2004	CHRISTOPHER PORRARO	Cole Information Services
2003	Porraro Christopher M	City Publishing
	Porraro Christopher M	City Publishing
1999	CHARLES GNEIDING	Cole Information Services

### 189 E MAIN ST

<u>Year</u>	<u>Uses</u>	<u>Source</u>
2017	ADRIAN BULLENS	Cole Information Services
2014	JES COKE	Cole Information Services
2009	ELEGANT MEMORIES PHOTOGRAPHY	Cole Information Services
2003	Coke Christopher A 02 H	City Publishing
	Coke Christopher A 02 H	City Publishing

### 191 E MAIN ST

<u>Year</u>	<u>Uses</u>	<u>Source</u>
2017	TANYA HANEY	Cole Information Services
2009	REGIS CARDOSO	Cole Information Services
2004	AMMEN MATARI	Cole Information Services
2003	Burton Nellie 00 h	City Publishing

## FINDINGS

<u>Year</u>	<u>Uses</u>	<u>Source</u>
2003	Burton Nellie 00 h	City Publishing
1994	NEWSOME, RANDI	Cole Information Services

### 193 E MAIN ST

<u>Year</u>	<u>Uses</u>	<u>Source</u>
2017	WILFREDO PRATTS	Cole Information Services
2014	WILFREDO PRATTS	Cole Information Services
2009	DESIREE JANICA	Cole Information Services
2004	NUHA MATARI	Cole Information Services
2003	Matari Nuha M 02 H	City Publishing
	Matari Nuha M 02 H	City Publishing
1999	DOROTHY HOWELL	Cole Information Services

### 195 E MAIN ST

<u>Year</u>	<u>Uses</u>	<u>Source</u>
2017	JOHN JAMES	Cole Information Services
2014	JOHN JAMES	Cole Information Services
2009	JOHN JAMES	Cole Information Services
2004	JOHN JAMES	Cole Information Services
2003	James Michelle E 98 H	City Publishing
	James Michelle E 98 H	City Publishing
1999	JOHN JAMES	Cole Information Services
1994	SAWH, JAIRAJ	Cole Information Services

### 201 E MAIN ST

<u>Year</u>	<u>Uses</u>	<u>Source</u>
2017	WINSOME SIMON	Cole Information Services
2014	WINSOME SIMON	Cole Information Services
	VALENCIA BETHEA	Cole Information Services
2004	JOSE GONZALEZ	Cole Information Services
1999	SHELLEY SILVERMAN	Cole Information Services
1994	BOND, EDWARD JR	Cole Information Services

## FINDINGS

### 202 E MAIN ST

<u>Year</u>	<u>Uses</u>	<u>Source</u>
1994	RAMOS, B	Cole Information Services

### 203 E MAIN ST

<u>Year</u>	<u>Uses</u>	<u>Source</u>
2009	WILLIAM LIPPMAN	Cole Information Services
2003	Lippman William H 95 H	City Publishing
	Lippman William H 95 H	City Publishing
1994	DAWSON, FRANK	Cole Information Services

### 205 E MAIN ST

<u>Year</u>	<u>Uses</u>	<u>Source</u>
1994	SELBY, C	Cole Information Services

### 207 E MAIN ST

<u>Year</u>	<u>Uses</u>	<u>Source</u>
2017	CAROLYN HARRISON	Cole Information Services
2014	CAROLYN HARRISON	Cole Information Services
2009	CAROLYN HARRISON	Cole Information Services
2004	ALLISON BRISTOL	Cole Information Services
2003	Torres Ramon L	City Publishing
	Torres Ramon L	City Publishing
1999	ALLISON BRISTOL	Cole Information Services

### 209 E MAIN ST

<u>Year</u>	<u>Uses</u>	<u>Source</u>
2017	SARA KASSEL	Cole Information Services
2014	SARA KASSEL	Cole Information Services
2009	SYLVIA ENGELHARDT	Cole Information Services
2003	Engelhardt Sylvia 02 H	City Publishing
	Engelhardt Sylvia 02 H	City Publishing
1999	A TROY	Cole Information Services

## FINDINGS

### 211 E MAIN ST

<u>Year</u>	<u>Uses</u>	<u>Source</u>
2004	ROBERT FOREMAN	Cole Information Services
2003	Foreman R L Jr 90 H	City Publishing
	Foreman R L Jr 90 H	City Publishing
1994	FOREMAN, R	Cole Information Services

### 217 E MAIN ST

<u>Year</u>	<u>Uses</u>	<u>Source</u>
2014	PABLO MARTINEZ	Cole Information Services
2009	RUTH TORRES	Cole Information Services
2004	IMELDA ALBERTO	Cole Information Services
2003	Torres Ruth 03 H	City Publishing
	Torres Ruth 03 H	City Publishing
1999	T HENRY	Cole Information Services
1994	MULLIGAN, JOHN	Cole Information Services
1966	Dreyer Alberta E	New Jersey Bell Telephone Company Publisher

### 219 E MAIN ST

<u>Year</u>	<u>Uses</u>	<u>Source</u>
2017	LEONARD WILLIAMS	Cole Information Services
2014	YVONNE JONES	Cole Information Services
2009	WILLIAMS JONES	Cole Information Services
2004	WILLIAMS JONES	Cole Information Services
2003	Jones Yvonne D 99 H	City Publishing
	Jones Yvonne D 99 H	City Publishing
1999	YVONNE JONES	Cole Information Services
1994	PICARELLI, M	Cole Information Services
1966	Predmore K F	New Jersey Bell Telephone Company Publisher

### 221 E MAIN ST

<u>Year</u>	<u>Uses</u>	<u>Source</u>
2017	EASY PICKINS	Cole Information Services
	MUGUEL ARIAS	Cole Information Services

## FINDINGS

<u>Year</u>	<u>Uses</u>	<u>Source</u>
2014	MUGUEL ARIAS	Cole Information Services
2009	PETER JUKUSKY	Cole Information Services
2004	PETER JUKUSKY	Cole Information Services
2003	Jukusky P C 87 H	City Publishing
	Jukusky P C 87 H	City Publishing
1966	Jukusky Peter C	New Jersey Bell Telephone Company Publisher

### 223 E MAIN ST

<u>Year</u>	<u>Uses</u>	<u>Source</u>
2014	BELKIS DREXLER	Cole Information Services
2009	BELKIS DREXLER	Cole Information Services
2004	BELKIS DREXLER	Cole Information Services
1999	BELKIS DREXLER	Cole Information Services
1966	Aden F	New Jersey Bell Telephone Company Publisher

### 225 E MAIN ST

<u>Year</u>	<u>Uses</u>	<u>Source</u>
2017	NELA UMALI	Cole Information Services
2014	ALEJANDRO UMALI	Cole Information Services
2009	NEL INOCENCIO	Cole Information Services
2004	NEL INOCENCIO	Cole Information Services
1999	NEL INOCENCIO	Cole Information Services
1966	Naumoff Y	New Jersey Bell Telephone Company Publisher

### 227 E MAIN ST

<u>Year</u>	<u>Uses</u>	<u>Source</u>
2017	WALTER PONCE	Cole Information Services
2014	WALTER PONCE	Cole Information Services
2009	WALTER PONCE	Cole Information Services
1966	Tympel H W	New Jersey Bell Telephone Company Publisher

## FINDINGS

### 229 E MAIN ST

<u>Year</u>	<u>Uses</u>	<u>Source</u>
2017	GIOVANNA MINIER	Cole Information Services
2014	GIOVANA RODRIGUEZ	Cole Information Services
2009	JOSE LORA	Cole Information Services
2004	GIOVANA RODRIGUEZ	Cole Information Services
2003	Lora Jose A 03 H	City Publishing
	Lora Jose A 03 H	City Publishing
1966	Aden M Fred	New Jersey Bell Telephone Company Publisher

### 231 E MAIN ST

<u>Year</u>	<u>Uses</u>	<u>Source</u>
2009	MICHAELENE LOUGHLIN	Cole Information Services
2004	MICHAELENE LOUGHLIN	Cole Information Services
2003	Loughlin Michaeline R	City Publishing
	Loughlin Michaeline R	City Publishing
1966	Gibson C	New Jersey Bell Telephone Company Publisher
	Gibson Helen K	New Jersey Bell Telephone Company Publisher

### 233 E MAIN ST

<u>Year</u>	<u>Uses</u>	<u>Source</u>
2017	ALEJANDRO ANDERSON	Cole Information Services
2014	ALEJANDRO ANDERSON	Cole Information Services
2009	ANDERSON CO	Cole Information Services
	ALEJANDRO ANDERSON	Cole Information Services
2004	ALEJANDRO ANDERSON	Cole Information Services
2003	Anderson Alejandro R	City Publishing
	Anderson Alejandro R	City Publishing
1966	Van Harder J	New Jersey Bell Telephone Company Publisher

### 235 E MAIN ST

<u>Year</u>	<u>Uses</u>	<u>Source</u>
2017	KEVIN TORRES	Cole Information Services

## FINDINGS

<u>Year</u>	<u>Uses</u>	<u>Source</u>
2014	KEVIN TORRES	Cole Information Services
2004	R HUYKMAN	Cole Information Services
2003	Huykman Anton W 64 H	City Publishing
	Huykman Anton W 64 H	City Publishing
1999	R HUYKMAN	Cole Information Services
1994	HUYKMAN, R	Cole Information Services
1966	Huykman R	New Jersey Bell Telephone Company Publisher

### 237 E MAIN ST

<u>Year</u>	<u>Uses</u>	<u>Source</u>
2017	CARLOS LOO	Cole Information Services
2014	KRISTIN MILLER	Cole Information Services
	CARLOS LOO	Cole Information Services
2009	PAMELA MILLER	Cole Information Services
	ROOSMARY ROSARIO	Cole Information Services
2004	PAMELA MILLER	Cole Information Services
1999	PAMELA MILLER	Cole Information Services
1966	ara C A Jr	New Jersey Bell Telephone Company Publisher
	Kapusta Stanley	New Jersey Bell Telephone Company Publisher

### 239 E MAIN ST

<u>Year</u>	<u>Uses</u>	<u>Source</u>
2017	JOYCE WILLIAMS	Cole Information Services
2014	JOYCE WILLIAMS	Cole Information Services
2009	THOMAS MAHER	Cole Information Services
2003	Maher T 99 H	City Publishing
	Maher T 99 H	City Publishing
1999	IRENE GRAHM	Cole Information Services
	JOHN GRAHAM	Cole Information Services
1994	GRAHAM, IRENE L	Cole Information Services
1966	Clay RH	New Jersey Bell Telephone Company Publisher

## FINDINGS

### 241 E MAIN ST

<u>Year</u>	<u>Uses</u>	<u>Source</u>
2017	ALBERTA PRIEST	Cole Information Services
2014	HENRY PRIEST	Cole Information Services
2009	HENRY PRIEST	Cole Information Services
2004	HENRY PRIEST	Cole Information Services
2003	Priest Alberta L 99 H	City Publishing
	Priest Alberta L 99 H	City Publishing

### 243 E MAIN ST

<u>Year</u>	<u>Uses</u>	<u>Source</u>
2017	TIFFANY ASKEW	Cole Information Services
2014	CYNTHIA COLLADO	Cole Information Services
2009	YVETTE HOWELL	Cole Information Services
1999	P PULS	Cole Information Services

### 245 E MAIN ST

<u>Year</u>	<u>Uses</u>	<u>Source</u>
2014	SAMMIE SIMS	Cole Information Services
2009	SAMMIE SIMS	Cole Information Services
	EARTHBOUND ESSENTIALS CORP	Cole Information Services
2004	RAYS OF CHANGE ENLIGHTMENT CTR	Cole Information Services
	SAMMIE SIMS	Cole Information Services
2003	Sims Sammie L 92 H	City Publishing
	Simms Omatee	City Publishing
	Sims Sammie L 92 H	City Publishing
	Simms Omatee	City Publishing
1999	SAMMY SIMS	Cole Information Services
1994	SIMS, SAMMY	Cole Information Services
1966	Gilsinger Geo C	New Jersey Bell Telephone Company Publisher

### 247 E MAIN ST

<u>Year</u>	<u>Uses</u>	<u>Source</u>
2017	JOHN ZELLARS	Cole Information Services
2014	JOHN ZELLARS	Cole Information Services

## FINDINGS

<u>Year</u>	<u>Uses</u>	<u>Source</u>
2009	JOHN ZELLARS	Cole Information Services
2004	JOHN ZELLARS	Cole Information Services
2003	Zellars John J Jr 99 h	City Publishing
	Zellars John J Jr 99 h	City Publishing
1999	JOHN ZELLARS	Cole Information Services
1994	PALMER, L J	Cole Information Services
1966	Weiveart Morris	New Jersey Bell Telephone Company Publisher

### 250 E MAIN ST

<u>Year</u>	<u>Uses</u>	<u>Source</u>
2017	I & A HOISERY	Cole Information Services
2003	I & A HOISERY	City Publishing
	I & A HOISERY	City Publishing

### 255 E MAIN ST

<u>Year</u>	<u>Uses</u>	<u>Source</u>
2017	EDWARD RODRIGUEZ-DIAZ	Cole Information Services
	MILES PIRES	Cole Information Services
	ANA OVALLES	Cole Information Services
	NATIVIDAD ROSARIO	Cole Information Services
	LUIS VASQUEZ	Cole Information Services
	SELENA FRANCIS	Cole Information Services
2014	ANA OVALLES	Cole Information Services
	NATIVIDAD ROSARIO	Cole Information Services
	CARLOS RODRIGUEZ	Cole Information Services
	EDGAR VASQUEZ	Cole Information Services
2009	MILES PIRES	Cole Information Services
2004	ALLSTARR CONTRACTING LMTD LBL	Cole Information Services
1966	Silvestri D	New Jersey Bell Telephone Company Publisher

### 257 E MAIN ST

<u>Year</u>	<u>Uses</u>	<u>Source</u>
2017	ANAND SHAH	Cole Information Services

## FINDINGS

<u>Year</u>	<u>Uses</u>	<u>Source</u>
2009	ANAND SHAH	Cole Information Services

### HOPPER

#### 63 HOPPER

<u>Year</u>	<u>Uses</u>	<u>Source</u>
1969	Hough Grace B	The Price & Lee Company Publishers
	Aartsen Theodore J	The Price & Lee Company Publishers
1952	Hough Sarah Mrs	The Price & Lee Company
	Aartsen Theodore J	The Price & Lee Company
1947	Hough Sarah Mrs	The Price & Lee Company
	Ararten Theodore J	The Price & Lee Company
1942	Slough John J	The Price & Lee Co.
	Aartsen Theodore J	The Price & Lee Co.
1932	Aartsen Theodore J	The Price & Lee Company
	Halliw ell William S	The Price & Lee Company
1927	Meyer Marion Mrs	The Price & Lee Company

#### 65 HOPPER

<u>Year</u>	<u>Uses</u>	<u>Source</u>
1969	Kaufin Albert E	The Price & Lee Company Publishers
	Le Gar Alfred	The Price & Lee Company Publishers
1961	Shunk Clara Mrs AR	The Price & Lee Company
	OKauflin Albert EAR	The Price & Lee Company
1956	Bulw in Henry LA	The Price & Lee Company
	Kauflin Albert EAR	The Price & Lee Company
1952	Kauflin William A	The Price & Lee Company
	Kauflin Albert E Ar	The Price & Lee Company
1947	AKaufIn Albert E	The Price & Lee Company
	ICauflin William A C	The Price & Lee Company
1942	Kauifl In William A	The Price & Lee Co.
	Kauflin Albert E	The Price & Lee Co.
	Brain W barber	The Price & Lee Co.
	Cuperus Robert	The Price & Lee Co.

## FINDINGS

<u>Year</u>	<u>Uses</u>	<u>Source</u>
1942	Lenoir S Barend	The Price & Lee Co.
1932	Hopper continued	The Price & Lee Company
	Van Gom Peter	The Price & Lee Company
	Kauflin William A	The Price & Lee Company
1927	Montrose Henry R	The Price & Lee Company
	Kauflin William A	The Price & Lee Company
	Aartsen Theodore J	The Price & Lee Company

### 67 HOPPER

<u>Year</u>	<u>Uses</u>	<u>Source</u>
1969	De Lattre Ferdinand	The Price & Lee Company Publishers
	Merop Catherine Mrs	The Price & Lee Company Publishers
1961	De Lattre Ferdinand LA	The Price & Lee Company
	Turner Wilhemena Mrs	The Price & Lee Company
1956	Delattre Ferdinand	The Price & Lee Company
	Hibbert Harold MU	The Price & Lee Company
1952	Delattre Ferdinand	The Price & Lee Company
	Hibbert Harold	The Price & Lee Company
1947	Morgan Diana Mrs	The Price & Lee Company
	Marcus Andrew A	The Price & Lee Company
	Bu lwin Henry	The Price & Lee Company
1942	Morgan Raynsond A	The Price & Lee Co.
	Marcus Andrew A	The Price & Lee Co.
1937	Morgan Raymond A	The Price & Lee Company
	Marcus Andrew A i	The Price & Lee Company
1932	Lenoir Barend	The Price & Lee Company
	Marcus Andrew A	The Price & Lee Company
1927	Hamilton Frank	The Price & Lee Company
	Henches Marinus	The Price & Lee Company

### 69 HOPPER

<u>Year</u>	<u>Uses</u>	<u>Source</u>
1969	Lamring Wilma	The Price & Lee Company Publishers
	Vander Vliet Richard	The Price & Lee Company Publishers

## FINDINGS

<u>Year</u>	<u>Uses</u>	<u>Source</u>
1961	Lamring Wilma	The Price & Lee Company
	Lenoir S Barend MU	The Price & Lee Company
1956	Cuperus Robert	The Price & Lee Company
	Lenoir S Barend MU	The Price & Lee Company
1952	Cuperus Robert	The Price & Lee Company
	Lenoir S Barend Mu	The Price & Lee Company
1947	Cuperus Robert	The Price & Lee Company
	Lenoir S Barend	The Price & Lee Company
1937	Brain W barber	The Price & Lee Company
	Cuperus Robert	The Price & Lee Company
	Laenoir S B aren d	The Price & Lee Company
1932	Nouta Theresa Mrs	The Price & Lee Company
	Brain William barber	The Price & Lee Company
1927	Brain William	The Price & Lee Company
	Coleman Johanna Mrs	The Price & Lee Company

### 71 HOPPER

<u>Year</u>	<u>Uses</u>	<u>Source</u>
1969	Kemp Georgette	The Price & Lee Company Publishers
	Lamring Elizabeth Mrs	The Price & Lee Company Publishers
1961	Lamring N grocer AR	The Price & Lee Company
	BROWN AV FROM begins	The Price & Lee Company
1956	Lamring N grocer AR	The Price & Lee Company
1952	73 BROWN AV FROM begins	The Price & Lee Company
	Lamring N grocer Ar	The Price & Lee Company
1947	ALamrI Og N grocer	The Price & Lee Company
1942	Lamrin 5g N grocer	The Price & Lee Co.
1937	Lamring N gro cer	The Price & Lee Company
1932	Lamring N grocer	The Price & Lee Company
1927	Zeeuw Lamring gro	The Price & Lee Company
	Lamring Nicholas	The Price & Lee Company

## FINDINGS

### 73 HOPPER

<u>Year</u>	<u>Uses</u>	<u>Source</u>
1969	BROWN AV FROM begins	The Price & Lee Company Publishers
1956	BROWN AV FROM begins	The Price & Lee Company
1947	Brown av begins	The Price & Lee Company
1942	Brown ac begins	The Price & Lee Co.
1937	Brown av begins	The Price & Lee Company
1932	Brown av beins	The Price & Lee Company
1927	Brown av begins	The Price & Lee Company

### 75 HOPPER

<u>Year</u>	<u>Uses</u>	<u>Source</u>
1969	Cone Richard D	The Price & Lee Company Publishers
1961	Cone Richard D	The Price & Lee Company
1952	Cone Richard D	The Price & Lee Company
1947	Cone Richard D	The Price & Lee Company
	Vacant	The Price & Lee Company
1942	Cone Riichard D	The Price & Lee Co.
1937	Cone Richard D	The Price & Lee Company
1932	Cone Richard D	The Price & Lee Company
1927	Cone Richard D	The Price & Lee Company

### 81 HOPPER

<u>Year</u>	<u>Uses</u>	<u>Source</u>
1937	Visser FPrankc	The Price & Lee Company
	Hagens John J	The Price & Lee Company

### 85 HOPPER

<u>Year</u>	<u>Uses</u>	<u>Source</u>
1969	Mongeau Harold	The Price & Lee Company Publishers
	Conklin George H	The Price & Lee Company Publishers
1961	Greendyk Jacob C AR	The Price & Lee Company
1956	Greendyk Jacob C AR	The Price & Lee Company
1952	Greendyk Jacob C Ar	The Price & Lee Company
	Vroegindew ey William	The Price & Lee Company

## FINDINGS

<u>Year</u>	<u>Uses</u>	<u>Source</u>
1947	Greendyk Jacob C	The Price & Lee Company
	Onderlinde C L	The Price & Lee Company
1942	Greendyk Jacob C	The Price & Lee Co.
	Onderlinde C L	The Price & Lee Co.
1937	Kaufl In William A	The Price & Lee Company
	Van Yijet H A	The Price & Lee Company
	Onderlinde C L	The Price & Lee Company
	Noordyk M W Mrs	The Price & Lee Company
1932	Onderlinde Cornelius	The Price & Lee Company
	Ricker Samuel J	The Price & Lee Company
1927	Meyer Maria Mrs	The Price & Lee Company
	Dykstra Albert	The Price & Lee Company

### 87 HOPPER

<u>Year</u>	<u>Uses</u>	<u>Source</u>
1961	Heisler Joseph AR	The Price & Lee Company
	Vacant	The Price & Lee Company
	Conklin George H AR	The Price & Lee Company
1956	Vacant	The Price & Lee Company
	OHarrison Jay B LA	The Price & Lee Company
	Wilsey Dale Mrs	The Price & Lee Company
1952	Pavoni Samuel L	The Price & Lee Company
	Recehione Bernadino	The Price & Lee Company
	Vacant	The Price & Lee Company
1947	Pavoni Samuel	The Price & Lee Company
	Zi Recchiene Bernadino	The Price & Lee Company
	Andrew s C D drsmkr	The Price & Lee Company
1942	Caputo Antonio	The Price & Lee Co.
	Olivieri Frank	The Price & Lee Co.
1937	Cs pute Antonio	The Price & Lee Company
	De Lucca Eduardio	The Price & Lee Company
	Qilvieri F rank	The Price & Lee Company
	Roetman Leonard	The Price & Lee Company

## FINDINGS

<u>Year</u>	<u>Uses</u>	<u>Source</u>
1937	Vanflyk R plumber	The Price & Lee Company
1932	Caputo Antonio	The Price & Lee Company
	Ver Porter Felix	The Price & Lee Company
1927	Engel Robert	The Price & Lee Company
	Troech Henry	The Price & Lee Company

### 89 HOPPER

<u>Year</u>	<u>Uses</u>	<u>Source</u>
1969	Willman Richard D	The Price & Lee Company Publishers
	Burns Donald J	The Price & Lee Company Publishers
1961	Postmrna Jacob	The Price & Lee Company
	Heerchap Jessie Mrs	The Price & Lee Company
1956	Postma Jacob	The Price & Lee Company
	Troost Jennie Mrs MU	The Price & Lee Company
1952	Terpstra Thleodore La	The Price & Lee Company
	Troost Jennie Mrs Mu	The Price & Lee Company
1947	Hibbert George T	The Price & Lee Company
	Treost Cornelius	The Price & Lee Company
1942	Schafer Ralph	The Price & Lee Co.
	Troost Cornelius	The Price & Lee Co.
1937	Bruer Joseph	The Price & Lee Company
	Troost Cornelius	The Price & Lee Company
1932	Bruer Joseph	The Price & Lee Company
	Troost Cornelius	The Price & Lee Company
1927	Troost Cornelius	The Price & Lee Company
	Bruer Joseph	The Price & Lee Company

### 91 HOPPER

<u>Year</u>	<u>Uses</u>	<u>Source</u>
1969	Koman Abraham Visser Ann	The Price & Lee Company Publishers
1961	Visser Frank Jr AR	The Price & Lee Company
1956	Hagens E M Mrs	The Price & Lee Company
	Visser Frank Jr	The Price & Lee Company
1952	Hagens E M Mrs	The Price & Lee Company

## FINDINGS

<u>Year</u>	<u>Uses</u>	<u>Source</u>
1952	OVisser Frank Jr	The Price & Lee Company
1947	Hagens E M Mrs	The Price & Lee Company
	Viseer Frank Jr	The Price & Lee Company
1942	Hagena John J	The Price & Lee Co.
	Visser Frank H	The Price & Lee Co.
1932	Huizer Simon	The Price & Lee Company
	Visser Frank	The Price & Lee Company
1927	Huizer Simon	The Price & Lee Company
	Visser Frank	The Price & Lee Company

### 95 HOPPER

<u>Year</u>	<u>Uses</u>	<u>Source</u>
1969	Jobse Ernest J	The Price & Lee Company Publishers
	Miller Sidonia Mrs	The Price & Lee Company Publishers
1961	Kuiphoff John MU	The Price & Lee Company
	Knorr Henry AR	The Price & Lee Company
1956	Kuiphoff John LA	The Price & Lee Company
	Knorr Henry AR	The Price & Lee Company
1952	Kuiphoff John La	The Price & Lee Company
	Knorr Henry Ar	The Price & Lee Company
1947	Kuiphoff John	The Price & Lee Company
	AKnorr Henry	The Price & Lee Company
1942	Kuiphoff John	The Price & Lee Co.
	Knorr Henry	The Price & Lee Co.
1937	Vacant	The Price & Lee Company
	Hunt Laendus P	The Price & Lee Company
1932	Kuiphoff William	The Price & Lee Company
	Cronk Cornelius	The Price & Lee Company
1927	Ottens Elmer	The Price & Lee Company
	Schuill Andrew	The Price & Lee Company

### 97 HOPPER

<u>Year</u>	<u>Uses</u>	<u>Source</u>
1969	Van Dyk T Mrs	The Price & Lee Company Publishers

## FINDINGS

<u>Year</u>	<u>Uses</u>	<u>Source</u>
1969	Van Dyk Richard	The Price & Lee Company Publishers
1952	Valin Dyk Richard La	The Price & Lee Company
1947	It AWindler Peter	The Price & Lee Company
1942	Van Dyk T Mrs H	The Price & Lee Co.
	Vasi Dyk H Jr plumber	The Price & Lee Co.
	Winkler Peter	The Price & Lee Co.
1932	Van Dyk R plumber	The Price & Lee Company
	Gnade Lambertus	The Price & Lee Company
1927	Trommelen John	The Price & Lee Company
	Van Dyk R plumber	The Price & Lee Company

### 103 HOPPER

<u>Year</u>	<u>Uses</u>	<u>Source</u>
1942	Lydecker Albert P	The Price & Lee Co.
1937	Lydecker Albert	The Price & Lee Company
1932	Kuiphoff John	The Price & Lee Company
1927	Ruit Hook milk	The Price & Lee Company
	Ruit John	The Price & Lee Company

### HOPPER ST

#### 62 HOPPER ST

<u>Year</u>	<u>Uses</u>	<u>Source</u>
2017	KEVIN JACKSON	Cole Information Services
	RICKY MATTHEWS	Cole Information Services
	SHANNON SIEDEL	Cole Information Services
	JASHINA GREEN	Cole Information Services
	MARTHA LATHAM	Cole Information Services
2014	KEVIN JACKSON	Cole Information Services
	ANNIE LEFWITCH	Cole Information Services
	JASHINA GREEN	Cole Information Services
2009	ANNIE LEFTWICH	Cole Information Services
	GILBERT CLEAVES	Cole Information Services
2004	ANNIE LEFTWICH	Cole Information Services

## FINDINGS

<u>Year</u>	<u>Uses</u>	<u>Source</u>
2003	Leltw ich A R 93 H	City Publishing
	Leltw ich A R 93 H	City Publishing
1999	ANNIE LEFTWICH	Cole Information Services
1994	JOHNSON, CARNELL	Cole Information Services

### 63 HOPPER ST

<u>Year</u>	<u>Uses</u>	<u>Source</u>
2017	DANIEL SEPULVADE-ORTIZ	Cole Information Services
	JAYMAR BERDECIA	Cole Information Services
2014	NYESHA VALENTIN	Cole Information Services
	DAISY JONES	Cole Information Services
	DANIEL SEPULVADE-ORTIZ	Cole Information Services
2009	SERVINO CABARCAS	Cole Information Services
	GRISELDINA ESQUILIN	Cole Information Services
	GRISELDINA GUERRA	Cole Information Services
2004	SHARIEFFE PARKS	Cole Information Services
2003	Rodriguez Juana R	City Publishing
	Diaz Caros A	City Publishing
	Diaz Caros A	City Publishing
	Rodriguez Juana R	City Publishing
1999	G GUERRA	Cole Information Services
1994	GUERRA, G	Cole Information Services
1922	Wielhouer Adam	The Price & Lee Company

### 64 HOPPER ST

<u>Year</u>	<u>Uses</u>	<u>Source</u>
2017	DALLAS JACQUELINE	Cole Information Services
	RICHARD WALKER	Cole Information Services
	PATRICE LKING	Cole Information Services
	TERRELL KELLAM	Cole Information Services
	KEVIN JACKSON	Cole Information Services
	ZARELA PARIENYUCRA	Cole Information Services
	SHANIKA KELLAM	Cole Information Services
2014	DALLAS JACQUELINE	Cole Information Services

## FINDINGS

<u>Year</u>	<u>Uses</u>	<u>Source</u>
2014	MADELINE LOZANO	Cole Information Services
	ELIEZER FARKAS	Cole Information Services
	LUIS MARQUEZ	Cole Information Services
	DASHAWN TABOR	Cole Information Services
	LAKEYMA COLON	Cole Information Services
	SANDRA KELLAM	Cole Information Services
	TERRELL KELLAM	Cole Information Services
2009	HERMAN SIEDED	Cole Information Services
	LISA EDMONDS	Cole Information Services
	LUIS MARQUEZ	Cole Information Services
2004	JOHN MALONEY	Cole Information Services
	HERMAN SIEDED	Cole Information Services
2003	SIES PRIDE	City Publishing
	SIES PRIDE	City Publishing
1999	LISA EDMONDS	Cole Information Services
1976	Robinson J	New Jersey Bell Telephone Company Publisher
1922	Duinkerke J real estate	The Price & Lee Company

### 65 HOPPER ST

<u>Year</u>	<u>Uses</u>	<u>Source</u>
2017	TRAVIS ROGERS	Cole Information Services
	ARLENE JACKSON	Cole Information Services
	LAZARO PEINADO	Cole Information Services
	DAVID BOTAS	Cole Information Services
2014	DAVID BOTAS	Cole Information Services
	ARLENE JACKSON	Cole Information Services
	TRAVIS ROGERS	Cole Information Services
	GLORIA CAMACHO	Cole Information Services
2009	WANDA GRULLON	Cole Information Services
	DAVID BOTAS	Cole Information Services
	ROSA LOPEZ	Cole Information Services
2004	MARY CYRNA	Cole Information Services
	GLORIA CAMACHO	Cole Information Services

## FINDINGS

<u>Year</u>	<u>Uses</u>	<u>Source</u>
2003	Cyrna Mary	City Publishing
	Camacho Gloria	City Publishing
	Cyrna Mary	City Publishing
	Camacho Gloria	City Publishing
1999	MARY CYRNA	Cole Information Services
	GLORIA CAMACHO	Cole Information Services
1922	Buis Henry	The Price & Lee Company
	Beyling Alice Mrs	The Price & Lee Company

### 66 HOPPER ST

<u>Year</u>	<u>Uses</u>	<u>Source</u>
2003	Leon R 91 H	City Publishing
	Leon R 91 H	City Publishing

### 67 HOPPER ST

<u>Year</u>	<u>Uses</u>	<u>Source</u>
2017	JESENIA ALVARADO	Cole Information Services
	CHANDRA FRAZIER	Cole Information Services
	REY AMARO	Cole Information Services
2014	JATHANA SMITH	Cole Information Services
2009	SHENIECE ROSS	Cole Information Services
	ENRIQUE DELRIO	Cole Information Services
	GINA GUERRIERI	Cole Information Services
2004	MARIBEL DURAN	Cole Information Services
	WILLIAM RIVAS	Cole Information Services
2003	Duran Manribel	City Publishing
	Duran Manribel	City Publishing
1999	LEVERN MAXWELL	Cole Information Services
1922	Hamilton Frank	The Price & Lee Company
	DeWagter Herman	The Price & Lee Company

### 68 HOPPER ST

<u>Year</u>	<u>Uses</u>	<u>Source</u>
2017	SAKEENAH DAVIS	Cole Information Services

## FINDINGS

<u>Year</u>	<u>Uses</u>	<u>Source</u>
2017	MARIS FERREIRA	Cole Information Services
2014	SAKEENAH DAVIS	Cole Information Services
	MARIS FERREIRA	Cole Information Services
2009	ROGELIO LEON	Cole Information Services
2003	Leon Rogellio Jr 90 h	City Publishing
	Leon Rogellio Jr 90 h	City Publishing
1999	G LEON	Cole Information Services
1994	LEON, G	Cole Information Services

### 69 HOPPER ST

<u>Year</u>	<u>Uses</u>	<u>Source</u>
2017	FULVIA GONZALEZ	Cole Information Services
	KATHY TORRES	Cole Information Services
	BRIAN HAMILTON	Cole Information Services
2014	FULVIA GONZALEZ	Cole Information Services
	BRIAN HAMILTON	Cole Information Services
2004	LISSETTE MORALES	Cole Information Services
2003	Morales Lissette	City Publishing
	Morales Lissette	City Publishing
1994	BONAPARTE, CAPTAIN	Cole Information Services
1922	Brain William	The Price & Lee Company
	Tissing Jennie Mrs	The Price & Lee Company

### 71 HOPPER ST

<u>Year</u>	<u>Uses</u>	<u>Source</u>
2017	ANA MARTINEZ	Cole Information Services
	MIGUEL RJO	Cole Information Services
	MANUEL VASQUEZ	Cole Information Services
	MENILES MARTINEZ	Cole Information Services
2014	RAIMUNDO CARRASQUILLA	Cole Information Services
	MIGUEL RJO	Cole Information Services
	JOSE ROMAN	Cole Information Services
2009	JOSE ROMAN	Cole Information Services
	FREEMAN TRISHA	Cole Information Services

## FINDINGS

<u>Year</u>	<u>Uses</u>	<u>Source</u>
2009	MARCO QUIROZ	Cole Information Services
2004	FRANCISCO ALFARO	Cole Information Services
2003	Vasquez Helen C	City Publishing
	Vasquez Helen C	City Publishing
	Simms Patridcia	City Publishing
	Simms Patridcia	City Publishing
1994	MOONEY, JOHN	Cole Information Services
1922	Zeeuw & Lamring grocers and shoe dealers	The Price & Lee Company
	Zeeuw Frank grocer	The Price & Lee Company

### 85 HOPPER ST

<u>Year</u>	<u>Uses</u>	<u>Source</u>
2014	JUAN BULGALETA	Cole Information Services
2009	JUAN BULGALETA	Cole Information Services
	ANA MELGAREJO	Cole Information Services
2004	JUAN BULGALETA	Cole Information Services
	JAMAIRA DONES	Cole Information Services
2003	Bulgaleta Juan E h	City Publishing
	Bulgaleta Juan E h	City Publishing
1999	JUAN BURGALETTA	Cole Information Services
	J DONES	Cole Information Services
	JUAN BULGALETA	Cole Information Services
1994	BULGALETA, JUAN	Cole Information Services
1922	Hoogerhyde Marinus	The Price & Lee Company
	DeVos Aaron	The Price & Lee Company

### 87 HOPPER ST

<u>Year</u>	<u>Uses</u>	<u>Source</u>
1922	Ruit Peter	The Price & Lee Company
	Wielhouwer M Mrs	The Price & Lee Company

### 89 HOPPER ST

<u>Year</u>	<u>Uses</u>	<u>Source</u>
2017	ASHANTI LITTLEJOHN	Cole Information Services

## FINDINGS

<u>Year</u>	<u>Uses</u>	<u>Source</u>
2014	ROGELIO CHAVARRIA	Cole Information Services
	NETHPHITA DOZIER	Cole Information Services
	JAMES JENKINS	Cole Information Services
	DONNA VELASQUEZ	Cole Information Services
	ASHANTI LITTLEJOHN	Cole Information Services
	CAROL DEGRAW	Cole Information Services
	JAMES LLANOS	Cole Information Services
2009	DONNA MATARRESE	Cole Information Services
	ABRAHAM NEEQUAYE	Cole Information Services
	JORGE SEGOVIA	Cole Information Services
	CHARLES WRIGHT	Cole Information Services
	NETHPHITA DOZIER	Cole Information Services
2004	DONNA MATARIESE	Cole Information Services
	KEISHA MCSTINE	Cole Information Services
2003	Matarrese Donna M 95 H	City Publishing
	Matarrese Donna M 95 H	City Publishing
1999	DONNA MATARRESE	Cole Information Services
	L MCSTINE	Cole Information Services
1922	Bruer Joseph	The Price & Lee Company

### 91 HOPPER ST

<u>Year</u>	<u>Uses</u>	<u>Source</u>
2017	JAMES BOYCE	Cole Information Services
	BRIANNA SHEA	Cole Information Services
2014	BRIANNA SHEA	Cole Information Services
	JOSE FLORES	Cole Information Services
	JESSICA GONZALEZ	Cole Information Services
2009	PETER RICCIARDI	Cole Information Services
	COREY MCQUEEN	Cole Information Services
	MELINDA WATKINS	Cole Information Services
2004	SANTA RODRIGUEZ	Cole Information Services
	CALVIN HOGUE	Cole Information Services

## FINDINGS

<u>Year</u>	<u>Uses</u>	<u>Source</u>
2003	Hogue Calvin J	City Publishing
	Polatchek Richard	City Publishing
	Hogue Calvin J	City Publishing
	Polatchek Richard	City Publishing
1999	K STROBEL	Cole Information Services
	S CASTNER	Cole Information Services
1994	HARRIS, D	Cole Information Services
	HAMMOND, L	Cole Information Services
1922	Huizer Simon	The Price & Lee Company
	Visser Frank	The Price & Lee Company

### 92 HOPPER ST

<u>Year</u>	<u>Uses</u>	<u>Source</u>
2014	C MORANTE	Cole Information Services
	A ROMAS	Cole Information Services
	BRENDA MELECIO	Cole Information Services
2009	C MORANTE	Cole Information Services
	ROSA CORDERO	Cole Information Services
	ELADIA ROSADO	Cole Information Services
2004	ELADIA ROSADO	Cole Information Services
	ROSA CORDERO	Cole Information Services
2003	Cordero Rosa	City Publishing
	Rosado Eladia	City Publishing
	Rosado Eladia	City Publishing
	Cordero Rosa	City Publishing
1999	JAIME VALER	Cole Information Services
	JEAN MARCELIN	Cole Information Services
	R ROBERTS	Cole Information Services

### 94 HOPPER ST

<u>Year</u>	<u>Uses</u>	<u>Source</u>
2017	RUBEN PAZ	Cole Information Services
	BOB LEE	Cole Information Services
	ROBERTO ACUNA	Cole Information Services

## FINDINGS

<u>Year</u>	<u>Uses</u>	<u>Source</u>
2014	ROBERTO ACUNA	Cole Information Services
2009	ROBERTO ACUNA	Cole Information Services
	SILVIA BEDOYA	Cole Information Services
2004	SARA GARCIA	Cole Information Services
	STEPHEN SMALLWOOD	Cole Information Services
2003	Smallw ood Stephen	City Publishing
	Smallw ood Stephen	City Publishing
1999	T BEAMON	Cole Information Services
	SARA GARCIA	Cole Information Services
	GARRETT SIMMONS	Cole Information Services

### 95 HOPPER ST

<u>Year</u>	<u>Uses</u>	<u>Source</u>
2017	WANDELIN FELIPE	Cole Information Services
	ADYS CENALO	Cole Information Services
2014	PABLO FERNANDEZ	Cole Information Services
	WANDELIN FELIPE	Cole Information Services
	SALAS NOELIA	Cole Information Services
2009	SALAS NOELIA	Cole Information Services
	PABLO FERNANDEZ	Cole Information Services
	WANDELIN FELIPE	Cole Information Services
2004	RUTH BAEZ	Cole Information Services
	KEVIN VERILE	Cole Information Services
2003	Verile Kevin R	City Publishing
	Verile Kevin R	City Publishing
1999	RUTH BAEZ	Cole Information Services
1922	Ottens Elmer	The Price & Lee Company
	Kuiphof Richard	The Price & Lee Company

### 96 HOPPER ST

<u>Year</u>	<u>Uses</u>	<u>Source</u>
2017	JOSE CALDERO	Cole Information Services
2014	RACHELLE RIVERA	Cole Information Services
	MARIBETH SOTO	Cole Information Services

## FINDINGS

<u>Year</u>	<u>Uses</u>	<u>Source</u>
2009	ADRIANA LLANOS	Cole Information Services
2004	SARA RIVERA	Cole Information Services
2003	Soto Marybeth 96 H	City Publishing
	Soto Marybeth 96 H	City Publishing
	Quinorres Norbert	City Publishing
	Quinorres Norbert	City Publishing
1999	ALFREDO VEGA	Cole Information Services
	M SOTO	Cole Information Services
1994	SOTO, LIONEL	Cole Information Services

### 97 HOPPER ST

<u>Year</u>	<u>Uses</u>	<u>Source</u>
2017	WANDA BETANCOURT	Cole Information Services
	ALMERIA TRINIDAD	Cole Information Services
	KARLA BEDOYA	Cole Information Services
	JUAN DAVILA	Cole Information Services
2014	SILVIA BEDOYA	Cole Information Services
	RAMON TORRES	Cole Information Services
	WANDA BETANCOURT	Cole Information Services
2009	KARLA DAVILA	Cole Information Services
	WANDA BETANCOURT	Cole Information Services
2004	JULIE RIVERA	Cole Information Services
	ANGEL PAGAN	Cole Information Services
2003	Santiago Maria I	City Publishing
	Rivera Julie A	City Publishing
	Santiago Maria I	City Publishing
	Rivera Julie A	City Publishing
1999	RICHARD VANDYK	Cole Information Services
	C CLAUSMAN	Cole Information Services
1994	VANDYK, RICHARD	Cole Information Services
1922	Van Dyk R tinsmith	The Price & Lee Company
	Stap Herman	The Price & Lee Company

## FINDINGS

### 98 HOPPER ST

<u>Year</u>	<u>Uses</u>	<u>Source</u>
2017	RACHELLE RIVERA	Cole Information Services
2014	JOSE CALDERO	Cole Information Services
2009	ROBERTO ACUNA	Cole Information Services
	JANET CALDERO	Cole Information Services
	LIONEL SOTO	Cole Information Services
	NICOLE BURTON	Cole Information Services
	SADIE BRODY	Cole Information Services
	LEELONN WEBB	Cole Information Services
2003	Kasib Khalid	City Publishing
	Kasib Khalid	City Publishing
1999	HECTOR LOPEZ	Cole Information Services
	K KASIB	Cole Information Services
1994	NAVALO, NANCY	Cole Information Services

### 99 HOPPER ST

<u>Year</u>	<u>Uses</u>	<u>Source</u>
1922	Douma Jacob	The Price & Lee Company

### 103 HOPPER ST

<u>Year</u>	<u>Uses</u>	<u>Source</u>
1922	Ruit & Hook milk dlrs	The Price & Lee Company
	Ruit John	The Price & Lee Company

### 171 HOPPER ST

<u>Year</u>	<u>Uses</u>	<u>Source</u>
1994	CAMILLE, FRANCIA	Cole Information Services

### 172 HOPPER ST

<u>Year</u>	<u>Uses</u>	<u>Source</u>
1994	ROMAIN, APSINO	Cole Information Services

### 197 HOPPER ST

<u>Year</u>	<u>Uses</u>	<u>Source</u>
2004	MARIA SANTIAGO	Cole Information Services

## FINDINGS

### **N 4TH**

#### **280 N 4TH**

<b><u>Year</u></b>	<b><u>Uses</u></b>	<b><u>Source</u></b>
1958	Jansen Robert MU	The Price & Lee Company
	Van Natta Theodore MU	The Price & Lee Company
1952	Geiger Ernest C	The Price & Lee Company
	Struyk Arie	The Price & Lee Company
1947	Proll Wallace	The Price & Lee Company
	Struyk P A	The Price & Lee Company
1942	Plow man H H	The Price & Lee Company
	Struyk A plumber	The Price & Lee Company
1937	Stroyk A plumber	The Price & Lee Company
	i Stroyk Peter H	The Price & Lee Company
1932	Jarusiew ich Martin	The Price & Lee Company
	Struyk Arie plumber	The Price & Lee Company
1927	Struyk Peter A	The Price & Lee Company
	Struyk Arie	The Price & Lee Company
1922	Struyk Peter	The Price & Lee Company
	DeBow Michael	The Price & Lee Company

#### **281 N 4TH**

<b><u>Year</u></b>	<b><u>Uses</u></b>	<b><u>Source</u></b>
1958	Smith Charles L	The Price & Lee Company
	Smith Julia Mrs	The Price & Lee Company
1952	OSliith Julia Mrs	The Price & Lee Company
	Smith Charles	The Price & Lee Company
1947	Smith Albert I	The Price & Lee Company
	Hazen Herman	The Price & Lee Company
1942	Smith Albert I	The Price & Lee Company
	Siater Robert H	The Price & Lee Company
1932	Smith Albert I	The Price & Lee Company
	Brow er Peter	The Price & Lee Company
1927	Smith Albert I	The Price & Lee Company

## FINDINGS

<u>Year</u>	<u>Uses</u>	<u>Source</u>
1927	Lauw e Edward	The Price & Lee Company
1922	Brow er Peter	The Price & Lee Company
	Smith Albert I	The Price & Lee Company

### 282 N4TH

<u>Year</u>	<u>Uses</u>	<u>Source</u>
1952	Morse Arthur	The Price & Lee Company
	Morse Arthur Jr	The Price & Lee Company
1947	Smith James W	The Price & Lee Company
	Pohlmon Walter L	The Price & Lee Company
1942	Smith James W	The Price & Lee Company
	Pohlman Walter L	The Price & Lee Company
1937	Carratello Philip	The Price & Lee Company
	Smith James	The Price & Lee Company
1932	Steenstra Johannah Mrs	The Price & Lee Company
	Steenstra Tice	The Price & Lee Company
1927	N 4th continued	The Price & Lee Company
	Steenstra Tice	The Price & Lee Company
	Steenstra Rense	The Price & Lee Company
1922	Steenstra Tice	The Price & Lee Company
	Steenstra Rense	The Price & Lee Company

### 283 N4TH

<u>Year</u>	<u>Uses</u>	<u>Source</u>
1958	Jellets John	The Price & Lee Company
	Broek David MJ	The Price & Lee Company
1952	Cerulli Carmen	The Price & Lee Company
	Jelltets John	The Price & Lee Company
1947	Heerochap Peter	The Price & Lee Company
	Timmer Alice Mrs	The Price & Lee Company
1942	Stimmes Seforn	The Price & Lee Company
	Van Der Sluys John is	The Price & Lee Company
1937	Van Der Sluys John H	The Price & Lee Company
	Kuyper Marinus	The Price & Lee Company

## FINDINGS

<u>Year</u>	<u>Uses</u>	<u>Source</u>
1932	Van Der Sluys Cornelius	The Price & Lee Company
	Van Der Sluys John	The Price & Lee Company
1927	Van Der Sluys John	The Price & Lee Company
	Van Der Sluys Cornelius	The Price & Lee Company
1922	Vander Sluys John	The Price & Lee Company
	Vander Sluys Cornelius	The Price & Lee Company

### 285 N 4TH

<u>Year</u>	<u>Uses</u>	<u>Source</u>
1927	City line crosses	The Price & Lee Company

### 286 N 4TH

<u>Year</u>	<u>Uses</u>	<u>Source</u>
1947	Smith G W con!	The Price & Lee Company

### 287 N 4TH

<u>Year</u>	<u>Uses</u>	<u>Source</u>
1952	Williams Charles T Jr	The Price & Lee Company
1947	Soshinoki Herman	The Price & Lee Company
	Koppenol John M	The Price & Lee Company
	Youngster Nelson	The Price & Lee Company
1942	Verkade J is	The Price & Lee Company
1937	Verkade J nurseryman	The Price & Lee Company
1932	Kerkade John nurseryman	The Price & Lee Company
1927	Verkade John	The Price & Lee Company

### 289 N 4TH

<u>Year</u>	<u>Uses</u>	<u>Source</u>
1947	Sinek Michael	The Price & Lee Company
	Scheller W J	The Price & Lee Company

### 290 N 4TH

<u>Year</u>	<u>Uses</u>	<u>Source</u>
1958	Smith E M Mrs turn rsas L	The Price & Lee Company

## FINDINGS

### **N 4TH ST**

#### **280 N 4TH ST**

<b><u>Year</u></b>	<b><u>Uses</u></b>	<b><u>Source</u></b>
2017	JACKZERY HOLMES	Cole Information Services
	SHAKIMA FIELDS	Cole Information Services
	KATINA THOMAS	Cole Information Services
2014	DAISY SELLERS	Cole Information Services
2009	JAMES BROWN	Cole Information Services
	COREY BOYD	Cole Information Services
2004	RENEE JACKSON	Cole Information Services
	J BROWN	Cole Information Services
2003	Hollman Anna M 91 H	City Publishing
	Hollman Anna M 91 H	City Publishing
1999	GLORIA MCLEAN	Cole Information Services
	ANNA HOLLMAN	Cole Information Services
1994	HOLLMAN, A	Cole Information Services
1966	Larsen D Mrs	New Jersey Bell Telephone Company Publisher

#### **281 N 4TH ST**

<b><u>Year</u></b>	<b><u>Uses</u></b>	<b><u>Source</u></b>
2017	KEVIN JACKSON	Cole Information Services
	PAMELA IZQUIERDO	Cole Information Services
	MARIA SOTOMAYOR	Cole Information Services
	MALISSA LISOJO	Cole Information Services
	WILLIE ROLLINS	Cole Information Services
2014	WILLIE ROLLINS	Cole Information Services
	PAMELA IZQUIERDO	Cole Information Services
	KEVIN JACKSON	Cole Information Services
2009	TONTOYA MARSHALL	Cole Information Services
	KENDRICKE WILSON	Cole Information Services
2004	MARCIA HOWARD	Cole Information Services
	K MARSHALL	Cole Information Services
2003	Baptiste Violette M 91 H	City Publishing

## FINDINGS

<u>Year</u>	<u>Uses</u>	<u>Source</u>
2003	Marshall K	City Publishing
	Baptiste Violette M 91 H	City Publishing
	Marshall K	City Publishing
1999	VIOLINE ANTOINE	Cole Information Services
	V BAPTISTE	Cole Information Services
	C DIAZ	Cole Information Services
1985	Crawford J	New Jersey Bell Telephone Company Publisher
1976	Velasquez P	New Jersey Bell Telephone Company Publisher
1966	Zimmerman Ernest W	New Jersey Bell Telephone Company Publisher

### 282 N 4TH ST

<u>Year</u>	<u>Uses</u>	<u>Source</u>
2017	MARSHA BELTON	Cole Information Services
2014	DOROTHY KELDER	Cole Information Services
2009	DOROTHY KELDER	Cole Information Services
	DONNA BRIEN	Cole Information Services
	DONNA BRIEN	Cole Information Services
2004	DONNA BRIEN	Cole Information Services
	DOROTHY KELDER	Cole Information Services
2003	Kelder Dorothy M 73 H	City Publishing
	Brien Donna A 96 H	City Publishing
	Kelder Dorothy M 73 H	City Publishing
	Brien Donna A 96 H	City Publishing
1999	DOROTHY KELDER	Cole Information Services
	DONNA BRIEN	Cole Information Services
1994	KELDER, DOROTHY	Cole Information Services
1985	Kelder D	New Jersey Bell Telephone Company Publisher
	Knoll W	New Jersey Bell Telephone Company Publisher
1980	Kelder D	New Jersey Bell Telephone Company Publisher
	Knoll W	New Jersey Bell Telephone Company Publisher

## FINDINGS

<u>Year</u>	<u>Uses</u>	<u>Source</u>
1980	Alimena James	New Jersey Bell Telephone Company Publisher
1976	Kelder D	New Jersey Bell Telephone Company Publisher
	Knoll W	New Jersey Bell Telephone Company Publisher
1971	Morse Julia Mrs	New Jersey Bell Telephone Company Publisher
1966	Morse Julia Mrs	New Jersey Bell Telephone Company Publisher

### 283 N 4TH ST

<u>Year</u>	<u>Uses</u>	<u>Source</u>
2017	HAROLD BLACK	Cole Information Services
2014	DOROTHY TILLERY	Cole Information Services
	SHARONDA HUNTLEY	Cole Information Services
2009	DOROTHY TILLERY	Cole Information Services
2004	DOROTHY TILLERY	Cole Information Services
2003	Tillery Dorothy M 93 H	City Publishing
	Tillery Dorothy M 93 H	City Publishing
1999	D TILLERY	Cole Information Services
1994	TILLERY, D	Cole Information Services
1971	Jellets J	New Jersey Bell Telephone Company Publisher
	Broek D	New Jersey Bell Telephone Company Publisher
1966	Jelets J	New Jersey Bell Telephone Company Publisher
	Broek D	New Jersey Bell Telephone Company Publisher

### 287 N 4TH ST

<u>Year</u>	<u>Uses</u>	<u>Source</u>
2017	LORRAINE EPPS	Cole Information Services
2014	EDDIE EPPS	Cole Information Services
2009	EDDIE EPPS	Cole Information Services
2004	OCCUPANT UNKNOWN	Cole Information Services
2003	Epps E L 88 H	City Publishing
	Epps E L 88 H	City Publishing

## FINDINGS

<u>Year</u>	<u>Uses</u>	<u>Source</u>
1985	Epps Eddie	New Jersey Bell Telephone Company Publisher
1976	Zimmerman Ernest W	New Jersey Bell Telephone Company Publisher
1971	Zimmerman Ernest W	New Jersey Bell Telephone Company Publisher
1966	Williams C T	New Jersey Bell Telephone Company Publisher

### **N 6TH**

#### **244 N 6TH**

<u>Year</u>	<u>Uses</u>	<u>Source</u>	
1969	Dyk Hubert T	The Price & Lee Company Publishers	
	Fylstra Robert J Jr	The Price & Lee Company Publishers	
1961	Jager Frank LA	The Price & Lee Company	
	OSweetman Nicholas AR	The Price & Lee Company	
1956	Jager Frank LA	The Price & Lee Company	
	OSweetman Nicholas AR	The Price & Lee Company	
1952	Jager Frank La	The Price & Lee Company	
	Sweetman Nicholas La	The Price & Lee Company	
1942	Sweetman Nellie beaut	The Price & Lee Co.	
	Vacant	The Price & Lee Co.	
	Sweetman Nicholas H	The Price & Lee Co.	
	Sweetman Nellie beauty	The Price & Lee Co.	
	Sweetman Nicholas H	The Price & Lee Co.	
	Vacant	The Price & Lee Co.	
	Sweetman Nicholas	The Price & Lee Co.	
	Van Osteenbridge N Mrs	The Price & Lee Co.	
	1937	Van Osteenbridge N Mrs	The Price & Lee Company
		Sweetman Nicholas	The Price & Lee Company
1932	Van Osteenbridge C	The Price & Lee Company	
	Sweetman Nicholas	The Price & Lee Company	
1927	Van Osteenbridge C	The Price & Lee Company	
	Sweetman Nicholas	The Price & Lee Company	

## FINDINGS

### 246 N 6TH

<u>Year</u>	<u>Uses</u>	<u>Source</u>
1969	Vanderslik Maud Mrs	The Price & Lee Company Publishers
	Vander Weida Delia	The Price & Lee Company Publishers
1961	DVanderslik William	The Price & Lee Company
	Vacant	The Price & Lee Company
1956	Van Hoven John J LA	The Price & Lee Company
	OVanderslik William LA	The Price & Lee Company
1952	Roberson Leonard C	The Price & Lee Company
	OVanderslik William La	The Price & Lee Company
1942	Vanden Slik T Mrs H	The Price & Lee Co.
	Vander Slik William	The Price & Lee Co.
	Vander Silk Samuel	The Price & Lee Co.
	Vn dir Slik William	The Price & Lee Co.
	Vsnder Slik William	The Price & Lee Co.
	Vander Slik T Mrs H	The Price & Lee Co.
1937	Vander Silk Samuel	The Price & Lee Company
	Vn dir Slik William	The Price & Lee Company
1932	Vander Silk William	The Price & Lee Company
	Vander Silk Samuel	The Price & Lee Company
1927	Vander Slik William	The Price & Lee Company
	Vander Slik Samuel	The Price & Lee Company

### 247 N 6TH

<u>Year</u>	<u>Uses</u>	<u>Source</u>
1969	Post Augusta B Mrs Algera Hessel	The Price & Lee Company Publishers
1961	Post Augusta B Mrs	The Price & Lee Company
	Algera Hessel LA	The Price & Lee Company
1956	Heerschap Trina Mrs	The Price & Lee Company
	OAlgera Hessel LA	The Price & Lee Company
1952	Heerschap Peter	The Price & Lee Company
	OAlgera Hessel La	The Price & Lee Company
1942	Vacant	The Price & Lee Co.
	Vacant	The Price & Lee Co.

## FINDINGS

<u>Year</u>	<u>Uses</u>	<u>Source</u>
1942	How ard Shuat	The Price & Lee Co.
	Vacant	The Price & Lee Co.
1937	Vacant	The Price & Lee Company
	How ard Shuat	The Price & Lee Company
1932	How ard Shuart	The Price & Lee Company
	Vacant	The Price & Lee Company
1927	Ruit Abram	The Price & Lee Company
	Seiferth Wesley A	The Price & Lee Company

### 248 N 6TH

<u>Year</u>	<u>Uses</u>	<u>Source</u>
1969	Walker Henry Jr	The Price & Lee Company Publishers
1961	Walker Henry AR	The Price & Lee Company
1956	Walker Henry LA	The Price & Lee Company
1952	S 0 Walker Henry La	The Price & Lee Company
1942	Wialker Hfenry	The Price & Lee Co.
	Walker Henry H	The Price & Lee Co.
	Walker Henry H	The Price & Lee Co.
	Van Oudeneren Peter H	The Price & Lee Co.
1937	Wialker Hfenry	The Price & Lee Company
1932	Walker Henry	The Price & Lee Company
1927	Walker Henry	The Price & Lee Company

### 250 N 6TH

<u>Year</u>	<u>Uses</u>	<u>Source</u>
1969	Beek John	The Price & Lee Company Publishers
	Thysebaard Andrew	The Price & Lee Company Publishers
1961	BROWN AV crosses	The Price & Lee Company
	Thysebaard Andrew MU	The Price & Lee Company
	Kinney Edw ard H LA	The Price & Lee Company
1956	BROWN AV crosses	The Price & Lee Company
	Thysebaard Andrew MU	The Price & Lee Company
	Elfstrom Samuel L LA	The Price & Lee Company
1952	Thysebaard Andrew La	The Price & Lee Company

## FINDINGS

<u>Year</u>	<u>Uses</u>	<u>Source</u>
1952	263 BROWN AV crosses	The Price & Lee Company
	Elfstrom Samuel L La 5 35 G	The Price & Lee Company
1932	Oldenard Michael	The Price & Lee Company
	Perrius Peter	The Price & Lee Company
1927	Akw antes John	The Price & Lee Company
	Boersman Martin	The Price & Lee Company

### 259 N 6TH

<u>Year</u>	<u>Uses</u>	<u>Source</u>
1927	Brown av crosses	The Price & Lee Company

### 260 N 6TH

<u>Year</u>	<u>Uses</u>	<u>Source</u>
1942	Sieyer Philip	The Price & Lee Co.
	Elfstrom Samuel L	The Price & Lee Co.

### 263 N 6TH

<u>Year</u>	<u>Uses</u>	<u>Source</u>
1969	BROWN AV crosses	The Price & Lee Company Publishers
1942	Brown as crosses	The Price & Lee Co.
	Brown av crosses	The Price & Lee Co.
	Brown as crosses	The Price & Lee Co.
1937	Brown av crosses	The Price & Lee Company
1932	Brown av crosses	The Price & Lee Company

### 271 N 6TH

<u>Year</u>	<u>Uses</u>	<u>Source</u>
1969	Bogers Gerald	The Price & Lee Company Publishers
1961	Van Der Wende Cornelius	The Price & Lee Company
1956	Van Der Wende Cornelius	The Price & Lee Company
1952	Van Der Wende Cornelius	The Price & Lee Company
1942	Van Hast Johni	The Price & Lee Co.
	Van Hast J Mrs H	The Price & Lee Co.
	Van Hast J Mrs H	The Price & Lee Co.
	Johnson S aah Mrs	The Price & Lee Co.

## FINDINGS

<u>Year</u>	<u>Uses</u>	<u>Source</u>
1937	Van Hast Johni	The Price & Lee Company
	Johnson S aa ah Mrs	The Price & Lee Company
1932	Van Hast John	The Price & Lee Company
1927	Van Hast John	The Price & Lee Company

### 272 N 6TH

<u>Year</u>	<u>Uses</u>	<u>Source</u>
1942	Wood Peter	The Price & Lee Co.
	Wood Peter	The Price & Lee Co.
1927	274 Fylstra Elmer milk	The Price & Lee Company

### 273 N 6TH

<u>Year</u>	<u>Uses</u>	<u>Source</u>
1969	Johnson Jasper	The Price & Lee Company Publishers
1961	Johnson Jasper	The Price & Lee Company
1956	Johnson Jasper	The Price & Lee Company
1952	JTohnson Sarah Mrs	The Price & Lee Company
1942	Bitter William A	The Price & Lee Co.
	Hitter William A	The Price & Lee Co.
	Joihnson S Mrs	The Price & Lee Co.
1937	Joihnson S Mrs	The Price & Lee Company
1932	Johnson Irvin P contr	The Price & Lee Company
1927	Johnson Irving	The Price & Lee Company

### 274 N 6TH

<u>Year</u>	<u>Uses</u>	<u>Source</u>
1969	Fieldhouse Richard	The Price & Lee Company Publishers
	Fylstra Gertrude Mrs	The Price & Lee Company Publishers
1961	Heerema Jennie	The Price & Lee Company
	Tylstra Garry B AR	The Price & Lee Company
1956	Fylstra Garvy B MU	The Price & Lee Company
	Heerema Jennie	The Price & Lee Company
1952	Fylstra M Mrs	The Price & Lee Company
	Fylstra Garry B Mu	The Price & Lee Company

## FINDINGS

<u>Year</u>	<u>Uses</u>	<u>Source</u>
1942	Fylatra Barney	The Price & Lee Co.
	Semashkevich W	The Price & Lee Co.
	Fylstra Barney G	The Price & Lee Co.
	Semsshkevich W	The Price & Lee Co.
	Semashkevich W	The Price & Lee Co.
	Bitter William A	The Price & Lee Co.
1937	Bitter William A	The Price & Lee Company
	Semashkevich W	The Price & Lee Company
1932	Semashkevich William	The Price & Lee Company
	Kalle August J	The Price & Lee Company
1927	Fylstra Elmer	The Price & Lee Company
	Tanis Jennie Mrs	The Price & Lee Company

### 275 N 6TH

<u>Year</u>	<u>Uses</u>	<u>Source</u>
1969	Boutieller George	The Price & Lee Company Publishers
	Sherwood Vernon	The Price & Lee Company Publishers
1961	Barney Sophia Mrs AR	The Price & Lee Company
	Faber Jerry A Jr	The Price & Lee Company
1956	Barney Sophia Mrs	The Price & Lee Company
	Henderson A D Mrs MU	The Price & Lee Company
1952	Henderson A D Mrs Mu	The Price & Lee Company
	Nicoletti Raymond	The Price & Lee Company
1942	Sidal Frederick	The Price & Lee Co.
	Wielbouser G Mrs	The Price & Lee Co.
	Sidal Frederick	The Price & Lee Co.
	Wielisouwer G Mrs	The Price & Lee Co.
	Low e John	The Price & Lee Co.
	Wiethouwer C Mrs	The Price & Lee Co.
1937	Low e John	The Price & Lee Company
	Wiethouwer C Mrs	The Price & Lee Company
1932	Bosland Martin	The Price & Lee Company
	Wielhouwer Gertrude Mrs	The Price & Lee Company

## FINDINGS

<u>Year</u>	<u>Uses</u>	<u>Source</u>
1927	Bosland Martin	The Price & Lee Company

### 276 N6TH

<u>Year</u>	<u>Uses</u>	<u>Source</u>
1969	Calvitti Jennie Mrs	The Price & Lee Company Publishers
	Downs Carl W	The Price & Lee Company Publishers
1961	Vacant	The Price & Lee Company
	Mouw Nellie Mrs AR	The Price & Lee Company
1956	Cooper Anna F Mrs MU	The Price & Lee Company
	Tu Uo James V Jr LA	The Price & Lee Company
1952	Lang George P Mu	The Price & Lee Company
	Cooper John	The Price & Lee Company
1942	Cluss Joseph IC H	The Price & Lee Co.
	Sturr Philip H	The Price & Lee Co.
	Cluas Joseph K H	The Price & Lee Co.
	Sturr Philip H	The Price & Lee Co.
	Cluss Josepha K	The Price & Lee Co.
	Thrachsler Edw in	The Price & Lee Co.
1937	Thrachsler Edw in	The Price & Lee Company
	Cluss Josepha K	The Price & Lee Company
1932	Wynja Herman	The Price & Lee Company
	Cluss Joseph K	The Price & Lee Company
1927	Dubbeld Nellie Mrs	The Price & Lee Company
	Van Houten Leonard	The Price & Lee Company

### 277 N6TH

<u>Year</u>	<u>Uses</u>	<u>Source</u>
1969	Mondchein Frank W	The Price & Lee Company Publishers
	Eia Anthony	The Price & Lee Company Publishers
1961	Fairhurst William ARi	The Price & Lee Company
	Vacant	The Price & Lee Company
1956	Trof Sylvia A	The Price & Lee Company
	Meyer Anthony W J MU	The Price & Lee Company
1952	Meyer Anthony W J	The Price & Lee Company

## FINDINGS

<u>Year</u>	<u>Uses</u>	<u>Source</u>
1952	Peterson Walter P	The Price & Lee Company
1942	Meyer Anthony W J	The Price & Lee Co.
	Rameetman A H Sire	The Price & Lee Co.
	Meyer Anthony W J	The Price & Lee Co.
	Hameetman A H Mrs	The Price & Lee Co.
	Meyer Anthony W J	The Price & Lee Co.
	Hamoetman Cornelius	The Price & Lee Co.
1937	Hamoetman Cornelius	The Price & Lee Company
	Meyer Anthony W J	The Price & Lee Company
1932	Meyer Anthony	The Price & Lee Company
	Bosland Dina Mrs	The Price & Lee Company
1927	Troff Sylvia A	The Price & Lee Company
	Bosland Dina Mrs	The Price & Lee Company

### 278 N6TH

<u>Year</u>	<u>Uses</u>	<u>Source</u>
1969	Stavinga Dirk	The Price & Lee Company Publishers
	Smid Frank	The Price & Lee Company Publishers
1961	8 Smid Frank AR	The Price & Lee Company
	Stavinga Dirk AR	The Price & Lee Company
1956	Smid Frank MU	The Price & Lee Company
	Smid Richard MU	The Price & Lee Company
1952	Smid Frank Mu	The Price & Lee Company
	Smid Richard Mu	The Price & Lee Company
1942	Snsid Franik	The Price & Lee Co.
	Beauyen Jobsi	The Price & Lee Co.
	Smid Frank H	The Price & Lee Co.
	Bezuyen John	The Price & Lee Co.
	Smidl Frank	The Price & Lee Co.
	Vlietstra Peter	The Price & Lee Co.
1937	Vlietstra Peter	The Price & Lee Company
	Smidl Frank	The Price & Lee Company
1932	Vlietstra Peter M	The Price & Lee Company

## FINDINGS

<u>Year</u>	<u>Uses</u>	<u>Source</u>
1932	dener	The Price & Lee Company
	Smid Frank landscape gar	The Price & Lee Company
1927	Blanch William R	The Price & Lee Company
	Smid Frank	The Price & Lee Company

### 279 N 6TH

<u>Year</u>	<u>Uses</u>	<u>Source</u>
1969	Shauger Marion Mrs Meal Carol Mrs	The Price & Lee Company Publishers
	Hanton Donald F	The Price & Lee Company Publishers
1961	Curving Margaret Mrs	The Price & Lee Company
	Ten Kate Albert R	The Price & Lee Company
1956	Rynbrand Comer	The Price & Lee Company
	Marchand Nicholas	The Price & Lee Company
1952	Van Houten E Mrs	The Price & Lee Company
	Marchand Nicholas	The Price & Lee Company
1942	Van Houten H Mrs	The Price & Lee Co.
	Slarcisand Nicholas	The Price & Lee Co.
	Marc hand Nichaolas	The Price & Lee Co.
	Van Houten E Mrs	The Price & Lee Co.
	Marcisand Nicisalas	The Price & Lee Co.
	Van Houten H Mrs	The Price & Lee Co.
1937	Van Houten E Mrs	The Price & Lee Company
	Marc hand Nichaolas	The Price & Lee Company
1932	Van Hoven Comer	The Price & Lee Company
	Marchand Nicholas	The Price & Lee Company
1927	Marchand Nicholas	The Price & Lee Company
	Keiser Cornelius	The Price & Lee Company

### 280 N 6TH

<u>Year</u>	<u>Uses</u>	<u>Source</u>
1969	Kessler Mark J Anderson Lawrence L	The Price & Lee Company Publishers

## FINDINGS

### 281 N 6TH

<u>Year</u>	<u>Uses</u>	<u>Source</u>
1969	Wiseman Abraham	The Price & Lee Company Publishers
1961	Wiseman Abraham MU	The Price & Lee Company
1956	Wiseman Abraham MU	The Price & Lee Company
1952	Clayson James A La	The Price & Lee Company
1942	Rang Jacob	The Price & Lee Co.
	Snyder Edgar A	The Price & Lee Co.
	Rang Jacob	The Price & Lee Co.
	Snyder Edgar A	The Price & Lee Co.
	Shields Daniel	The Price & Lee Co.
	Trifari Edmund F	The Price & Lee Co.
1937	Shields Daniel	The Price & Lee Company
	Trifari Edmund F	The Price & Lee Company
1932	Kramer Ralph	The Price & Lee Company
	Kramer W T J Mrs dry goods	The Price & Lee Company
	Kameling Abram	The Price & Lee Company
1927	Heerschap Peter	The Price & Lee Company

### 282 N 6TH

<u>Year</u>	<u>Uses</u>	<u>Source</u>
1969	Garris Randall roofers Perrelly Joan Mrs	The Price & Lee Company Publishers
1961	Hyslop James N ARi	The Price & Lee Company
	Minnemd John Jr LA	The Price & Lee Company
1956	Sikkema John A AR	The Price & Lee Company
	De Vries Edward L SH	The Price & Lee Company
1952	De Laat Aaron La	The Price & Lee Company
	De Vries Edward Sh	The Price & Lee Company
1942	Van Houten Nelson	The Price & Lee Co.
	Wood Floyd E	The Price & Lee Co.
	Troost Gertrude Mrs	The Price & Lee Co.
	Sturr Gilbert J	The Price & Lee Co.
	Troost Gertrude Sire	The Price & Lee Co.
	Slurr Gilbert J	The Price & Lee Co.

## FINDINGS

<u>Year</u>	<u>Uses</u>	<u>Source</u>
1937	Van Houten Nelson	The Price & Lee Company
	Wood Floy d E	The Price & Lee Company
1932	Vacant	The Price & Lee Company
	Wood Floyd E	The Price & Lee Company
1927	Goodsier Peter	The Price & Lee Company
	Boekhott John C	The Price & Lee Company

### 284 N 6TH

<u>Year</u>	<u>Uses</u>	<u>Source</u>
1969	Cooper James R Jr	The Price & Lee Company Publishers
	Brand Marie Mrs	The Price & Lee Company Publishers
1961	Cooper James R Jr AR	The Price & Lee Company
	Nicoletti Raymond A AR	The Price & Lee Company
1956	Cooper James R AR	The Price & Lee Company
	Nicoletti Raymond A AR	The Price & Lee Company
1952	Van Hoorebeke J P	The Price & Lee Company
	S 40 Cooper James R	The Price & Lee Company
1942	Muse 31 F Mrs	The Price & Lee Co.
	Oxicy Hen ry J	The Price & Lee Co.
	Blyth David WV	The Price & Lee Co.
	Pape Victor	The Price & Lee Co.
	Blyth David W	The Price & Lee Co.
	Pape Victor H	The Price & Lee Co.
1937	Oxicy Hen ry J	The Price & Lee Company
	Muse 31 F Mrs	The Price & Lee Company
1932	Vacant	The Price & Lee Company
	Westra Herman	The Price & Lee Company
	Muse Margaret Mrs	The Price & Lee Company
1927	Muse James	The Price & Lee Company

### 285 N 6TH

<u>Year</u>	<u>Uses</u>	<u>Source</u>
1969	Mierop Jacob Van Houten Alco	The Price & Lee Company Publishers
1961	Mierop Jacob	The Price & Lee Company

## FINDINGS

<u>Year</u>	<u>Uses</u>	<u>Source</u>
1961	Van Houten Alco LA	The Price & Lee Company
1956	Mierop Jacob LA	The Price & Lee Company
	Van Houten Alco	The Price & Lee Company
1952	Mierop Jacob	The Price & Lee Company
	Van Houten Alco	The Price & Lee Company
1942	Domino H painter	The Price & Lee Co.
	Mierop Jacob contr	The Price & Lee Co.
	Hartley Cornelius	The Price & Lee Co.
	Mierop Jacob H	The Price & Lee Co.
	Hartley Cornelius	The Price & Lee Co.
	Mierop Jacob H	The Price & Lee Co.
1937	Domino H painter	The Price & Lee Company
	Mierop Jacob contr	The Price & Lee Company
1932	Noordyk Mary W Mrs	The Price & Lee Company
	Mierop Jacob contr	The Price & Lee Company
1927	Stapert Jacob	The Price & Lee Company
	Mierop Jacob mason	The Price & Lee Company

### 286 N 6TH

<u>Year</u>	<u>Uses</u>	<u>Source</u>
1969	Perez MAmanuel	The Price & Lee Company Publishers
	Torres Pastor	The Price & Lee Company Publishers
1961	Verkhoms John T AR	The Price & Lee Company
	Strand Ellen Mrs	The Price & Lee Company
1956	Do Grombos Bernard G AR	The Price & Lee Company
	Spinnato Marie T Mrs AR	The Price & Lee Company
1952	Schluurman Henry	The Price & Lee Company
	OTanis Anne Mrs La	The Price & Lee Company
1942	Van Dorp Jessie Mrs	The Price & Lee Co.
	Goemast John	The Price & Lee Co.
	Goemast John	The Price & Lee Co.
	Van Doep Jessie Mrs	The Price & Lee Co.
	Van Borp Jessie Mrs	The Price & Lee Co.

## FINDINGS

<u>Year</u>	<u>Uses</u>	<u>Source</u>
1942	Tanis Peter	The Price & Lee Co.
1937	Tanis Peter	The Price & Lee Company
	Van Borp Jessie Mrs	The Price & Lee Company
1932	Tanis Peter	The Price & Lee Company
	Kuhnen Frank	The Price & Lee Company
1927	Tanis Peter	The Price & Lee Company
	Van Roon Carl	The Price & Lee Company

### 287 N 6TH

<u>Year</u>	<u>Uses</u>	<u>Source</u>
1969	Breen Peter J	The Price & Lee Company Publishers
	Berdan Richard	The Price & Lee Company Publishers
1961	Brain William MU	The Price & Lee Company
1956	Breen Peter J AR	The Price & Lee Company
	Breen Catherine Mrs	The Price & Lee Company
1952	Breen Peter J Ar	The Price & Lee Company
	Breen Catherine Mrs	The Price & Lee Company
1942	Breen Peter J	The Price & Lee Co.
	Breen Catherine Mrs	The Price & Lee Co.
	Breen Peter J	The Price & Lee Co.
	Breen Catherine Mrs	The Price & Lee Co.
	Breen Peter J	The Price & Lee Co.
	Breen Catherine Mrs H	The Price & Lee Co.
1937	Breen Peter J	The Price & Lee Company
	Breen Catherine Mrs	The Price & Lee Company
1932	Breen Peter J	The Price & Lee Company
	Breen Catherine Mrs	The Price & Lee Company
1927	Breen Peter J	The Price & Lee Company
	Breen Catherine Mrs	The Price & Lee Company

### 288 N 6TH

<u>Year</u>	<u>Uses</u>	<u>Source</u>
1969	Greenway Sadie Mrs	The Price & Lee Company Publishers
	Bal Dingeman	The Price & Lee Company Publishers

## FINDINGS

<u>Year</u>	<u>Uses</u>	<u>Source</u>
1961	Vacant	The Price & Lee Company
	Bal Richard AR	The Price & Lee Company
1956	OBall Richard	The Price & Lee Company
	Sampias Joseph J LA	The Price & Lee Company
1952	Ball Richard	The Price & Lee Company
1942	lieinzmann H C	The Price & Lee Co.
	Van Eerde Albert	The Price & Lee Co.
	lleisamaun H C	The Price & Lee Co.
	Van Eerde Albert	The Price & Lee Co.
	Je ustra Marlin	The Price & Lee Co.
	Marcus Julia Mrs	The Price & Lee Co.
1937	Je ustra Marlin	The Price & Lee Company
	Marcus Julia Mrs	The Price & Lee Company
1932	Berdan George C	The Price & Lee Company
	Marcus Cornelius	The Price & Lee Company
1927	Marcus Cornelius	The Price & Lee Company
	Van Houten Effie Mrs	The Price & Lee Company

### 289 N 6TH

<u>Year</u>	<u>Uses</u>	<u>Source</u>
1969	Yeomans Anna Mrs	The Price & Lee Company Publishers
	Maier Adolph	The Price & Lee Company Publishers
1961	Kayal Joseph LA	The Price & Lee Company
	Maier Adolph AR	The Price & Lee Company
1956	Maier Adolph	The Price & Lee Company
	Maier Richard SH	The Price & Lee Company
1952	OMaier Adolph	The Price & Lee Company
	Maxey Cecil H Mu	The Price & Lee Company
1942	Canloon Earl H	The Price & Lee Co.
	Cooiper Joseph S	The Price & Lee Co.
	Den Bicyker Leonard	The Price & Lee Co.
	De Josig Aaron	The Price & Lee Co.
	Carlson Earl H	The Price & Lee Co.

## FINDINGS

<u>Year</u>	<u>Uses</u>	<u>Source</u>
1942	De Jong Aaron	The Price & Lee Co.
1937	Den Bicyker Leonard	The Price & Lee Company
	Cooiper Joseph S	The Price & Lee Company
1932	Den Bleyker Leonard	The Price & Lee Company
	Hameetman Cornelius	The Price & Lee Company
1927	Den Bleyker Leonard	The Price & Lee Company
	Lying Anthony J	The Price & Lee Company
	r Hameetman Henry	The Price & Lee Company

### 297 N 6TH

<u>Year</u>	<u>Uses</u>	<u>Source</u>
1969	Macllw ain Josephine Mrs	The Price & Lee Company Publishers
1961	Macllw ain Josephine Mrs	The Price & Lee Company
1956	Macllw ain Josephine Mrs	The Price & Lee Company
1952	Mac llw ain Josephine Mrs	The Price & Lee Company
	299 PLANTEN AV begins	The Price & Lee Company
1942	Brooknsan John C	The Price & Lee Co.
	Goemast John	The Price & Lee Co.
	Brookman Johna C	The Price & Lee Co.
1937	Goemast John	The Price & Lee Company
1932	Memmelaar F trucking	The Price & Lee Company

### 299 N 6TH

<u>Year</u>	<u>Uses</u>	<u>Source</u>
1969	PLANTEN AV begins	The Price & Lee Company Publishers
1961	PLANTEN AV begins	The Price & Lee Company
1956	PLANTEN AV begins	The Price & Lee Company
1942	Planten av begins	The Price & Lee Co.
	Planten as begins	The Price & Lee Co.
	Planten as begins	The Price & Lee Co.
1937	Planten av begins	The Price & Lee Company
1932	Planten av begins	The Price & Lee Company

## FINDINGS

### 303 N6TH

<u>Year</u>	<u>Uses</u>	<u>Source</u>
1969	Van Dyke Walter J	The Price & Lee Company Publishers
	Algera Albert	The Price & Lee Company Publishers
1961	Wendleer Andrew LA	The Price & Lee Company
	Algera Albert AR	The Price & Lee Company

### 307 N6TH

<u>Year</u>	<u>Uses</u>	<u>Source</u>
1969	Tanis Cornelis	The Price & Lee Company Publishers
	De Brulye John	The Price & Lee Company Publishers
1961	De Brulye John LA	The Price & Lee Company
	Tanis Cornelis LA	The Price & Lee Company

### 313 N6TH

<u>Year</u>	<u>Uses</u>	<u>Source</u>
1969	Borduin David	The Price & Lee Company Publishers
1961	Borduin David MU	The Price & Lee Company

### 319 N6TH

<u>Year</u>	<u>Uses</u>	<u>Source</u>
1969	Boersema Carrie Mrs	The Price & Lee Company Publishers
	Ritter William	The Price & Lee Company Publishers
1961	Boersema Abe AR	The Price & Lee Company
	Tanis Robert AR	The Price & Lee Company
1956	Tanis Robert	The Price & Lee Company
	Boersema Abe AR	The Price & Lee Company
1952	Mayorga Raymond W	The Price & Lee Company
	Boersema Abe Ar	The Price & Lee Company
1942	Slamorga Raymond W	The Price & Lee Co.
	Digges William E	The Price & Lee Co.
	Mayorga Raymosnd WV	The Price & Lee Co.
	Digges XWilliam H	The Price & Lee Co.
	Belan us Albert	The Price & Lee Co.
	Mayo rg Raymond W	The Price & Lee Co.

## FINDINGS

<u>Year</u>	<u>Uses</u>	<u>Source</u>
1937	Mayo rg Raymond W	The Price & Lee Company
	Belan us Albert	The Price & Lee Company
1932	Meyer William H	The Price & Lee Company
	Kaptein J Cornelius	The Price & Lee Company

### 320 N 6TH

<u>Year</u>	<u>Uses</u>	<u>Source</u>
1969	Lout & Overkamp Publishing Co Inc printers	The Price & Lee Company Publishers
1961	Inc printers LA	The Price & Lee Company
	Lont Overkamp Publishing Co	The Price & Lee Company
1956	printers LA	The Price & Lee Company
	Lont Overkamp Publishing Co Inc	The Price & Lee Company
1952	Co Inc printers La	The Price & Lee Company
	Lent Overkamp Publishing	The Price & Lee Company

### 321 N 6TH

<u>Year</u>	<u>Uses</u>	<u>Source</u>
1969	Peters Anthony	The Price & Lee Company Publishers
	Starkey Patricia Mrs	The Price & Lee Company Publishers
1961	Kurtz John AR	The Price & Lee Company
	Petere Anthony MU	The Price & Lee Company
1956	Peters Anthony	The Price & Lee Company
	Kurtz John AR	The Price & Lee Company

### 329 N 6TH

<u>Year</u>	<u>Uses</u>	<u>Source</u>
1969	De Rizzo Joseph Corton Hector	The Price & Lee Company Publishers

### 330 N 6TH

<u>Year</u>	<u>Uses</u>	<u>Source</u>
1969	Prospect Reed & Harness Co	The Price & Lee Company Publishers
1961	Prospect Reed Harness Co	The Price & Lee Company
1956	Prospect Reed Harness Co	The Price & Lee Company
1952	Prospect Reed Hlarness Co	The Price & Lee Company

## FINDINGS

### 333 N 6TH

<u>Year</u>	<u>Uses</u>	<u>Source</u>
1961	Housenick Walter D MU	The Price & Lee Company
1956	Hliousenick Walter D MU	The Price & Lee Company

### 335 N 6TH

<u>Year</u>	<u>Uses</u>	<u>Source</u>
1969	Vacant	The Price & Lee Company Publishers
1961	Abbott Nursery School	The Price & Lee Company
1956	Abbott Nursery Schiool MU	The Price & Lee Company

### 339 N 6TH

<u>Year</u>	<u>Uses</u>	<u>Source</u>
1969	American Institute of Organ Builders	The Price & Lee Company Publishers
	Heady Clarence	The Price & Lee Company Publishers
1961	Builders AR	The Price & Lee Company
	American Institute of Organ	The Price & Lee Company
	Bouma D Frederick AR	The Price & Lee Company
1956	Bouma D Frederick AR	The Price & Lee Company

### 345 N 6TH

<u>Year</u>	<u>Uses</u>	<u>Source</u>
1969	Needlecraft Inc	The Price & Lee Company Publishers
1961	Needlecraft Inc AR	The Price & Lee Company

### N 6TH PRO S PARK

#### 288 N 6TH PRO S PARK

<u>Year</u>	<u>Uses</u>	<u>Source</u>
1980	Lucietto Geo	New Jersey Bell Telephone Company Publisher

### N 6TH PRO SPK

#### 319 N 6TH PRO SPK

<u>Year</u>	<u>Uses</u>	<u>Source</u>
1971	Ritter W	New Jersey Bell Telephone Company Publisher

## FINDINGS

### **N 6TH PROS PARK**

#### **244 N 6TH PROS PARK**

<b><u>Year</u></b>	<b><u>Uses</u></b>	<b><u>Source</u></b>
1971	Dyk H T	New Jersey Bell Telephone Company Publisher

#### **320 N 6TH PROS PARK**

<b><u>Year</u></b>	<b><u>Uses</u></b>	<b><u>Source</u></b>
1980	LONT & OVERKAMP PUBLISHING CO	New Jersey Bell Telephone Company Publisher

### **N 6TH PROSPARK**

#### **244 N 6TH PROSPARK**

<b><u>Year</u></b>	<b><u>Uses</u></b>	<b><u>Source</u></b>
1976	Conklin Frances Mrs	New Jersey Bell Telephone Company Publisher

#### **282 N 6TH PROSPARK**

<b><u>Year</u></b>	<b><u>Uses</u></b>	<b><u>Source</u></b>
1966	Mc Hugh Anna M Mrs	New Jersey Bell Telephone Company Publisher

#### **287 N 6TH PROSPARK**

<b><u>Year</u></b>	<b><u>Uses</u></b>	<b><u>Source</u></b>
1976	Fire Alarm Hdqtrs	New Jersey Bell Telephone Company Publisher
	POLICE DEPT	New Jersey Bell Telephone Company Publisher
1966	Fire Alarm Hdqtrs	New Jersey Bell Telephone Company Publisher
	Prospect Park Borough of Board of Education	New Jersey Bell Telephone Company Publisher

#### **320 N 6TH PROSPARK**

<b><u>Year</u></b>	<b><u>Uses</u></b>	<b><u>Source</u></b>
1976	LONT & OVERKAMP PUBLISHING CO	New Jersey Bell Telephone Company Publisher

## FINDINGS

### 329 N 6TH PROSPARK

<u>Year</u>	<u>Uses</u>	<u>Source</u>
1976	Ciampaglio Jos A Rev	New Jersey Bell Telephone Company Publisher

### 330 N 6TH PROSPARK

<u>Year</u>	<u>Uses</u>	<u>Source</u>
1976	Prospect Reed&liarness Co	New Jersey Bell Telephone Company Publisher
1971	Prospect Reed&Harness Co	New Jersey Bell Telephone Company Publisher
1966	Prospect Reed&Harness Co	New Jersey Bell Telephone Company Publisher

### 339 N 6TH PROSPARK

<u>Year</u>	<u>Uses</u>	<u>Source</u>
1966	Amner Institute of Organ Bldrs	New Jersey Bell Telephone Company Publisher

### N 6TH PROSPARK 742

#### 286 N 6TH PROSPARK 742

<u>Year</u>	<u>Uses</u>	<u>Source</u>
1966	Suarez Manuel R Mrs	New Jersey Bell Telephone Company Publisher

### N 6TH ST

#### 244 N 6TH ST

<u>Year</u>	<u>Uses</u>	<u>Source</u>
2017	JOSELINA ARIAS	Cole Information Services
2009	EVELYN GEIGER	Cole Information Services
	MELISSA HAMERSMA	Cole Information Services
2004	MELISSA HAMERSMA	Cole Information Services
2003	Hamersma Melissa 93 h	City Publishing
	Hamersma Melissa 93 h	City Publishing
1999	MELISSA HAMERSMA	Cole Information Services
1994	HAMERSMA, MELISSA	Cole Information Services
1985	Geiger E	New Jersey Bell Telephone Company Publisher

## FINDINGS

<u>Year</u>	<u>Uses</u>	<u>Source</u>
1980	Knapp Bruce	New Jersey Bell Telephone Company Publisher
	Bissember Seeram	New Jersey Bell Telephone Company Publisher
1976	Witte Richard	New Jersey Bell Telephone Company Publisher
1971	Fylstra Robert J	New Jersey Bell Telephone Company Publisher
1966	Meenen Robt D	New Jersey Bell Telephone Company Publisher
1922	Hartensvelt Walter	The Price & Lee Company
	Van Balen Aaron	The Price & Lee Company

### 246 N 6TH ST

<u>Year</u>	<u>Uses</u>	<u>Source</u>
2017	ESTHER BRADLEY	Cole Information Services
	DEDRA GASKINS	Cole Information Services
	LAKESHAN BRESS	Cole Information Services
	WANDA CRUZE	Cole Information Services
	TYRONE STEELE	Cole Information Services
	ELIC GASKINS	Cole Information Services
	TIARA WILKINS	Cole Information Services
2014	TYRONE STEELE	Cole Information Services
	LAKIESHA SMITH	Cole Information Services
	WANDA CRUZE	Cole Information Services
	ESTHER BRADLEY	Cole Information Services
	LAWRENCE BRESS	Cole Information Services
	KIMBERLY LENNON	Cole Information Services
2009	GAIL BROWN	Cole Information Services
	JUSTIN STEELE	Cole Information Services
	LOVE & WISDOM INC	Cole Information Services
	CATHLEEN HAMES	Cole Information Services
	D SMITH	Cole Information Services
2004	DIONICIA MARTE	Cole Information Services
	BRUCE MCLAURIN	Cole Information Services
	GAIL BROWN	Cole Information Services

## FINDINGS

<u>Year</u>	<u>Uses</u>	<u>Source</u>
2004	JUSTIN STEELE	Cole Information Services
	LAKIESHA SMITH	Cole Information Services
2003	Brown Gail	City Publishing
	Smith Lakiesha A	City Publishing
	Brown Gail	City Publishing
	Smith Lakiesha A	City Publishing
1999	J PRYOR	Cole Information Services
	MAIRE CLINE	Cole Information Services
1985	Van Der Wende G	New Jersey Bell Telephone Company Publisher
1980	Van Der Wende G	New Jersey Bell Telephone Company Publisher
1922	Van Der Slik William	The Price & Lee Company
	Vander Slik Samuel	The Price & Lee Company

### 247 N 6TH ST

<u>Year</u>	<u>Uses</u>	<u>Source</u>
2017	BERNARDO FELICIANO	Cole Information Services
	JESUS RAMIREZ	Cole Information Services
	NORMA TORRES	Cole Information Services
	MILTON ESPINOSA	Cole Information Services
	RUBEN HERNANDEZ	Cole Information Services
2014	JENNIFER SERRANO	Cole Information Services
	JESUS RAMIREZ	Cole Information Services
	BERNARDO FELICIANO	Cole Information Services
2009	NORMA TORRES	Cole Information Services
	JENNIFER SERRANO	Cole Information Services
	JESUS RAMIREZ	Cole Information Services
2004	YOLANDA ESPINOSA	Cole Information Services
	JESUS RAMIREZ	Cole Information Services
	NORMA TORRES	Cole Information Services
2003	Ramirez J M 98 H	City Publishing
	Ramirez J M 98 H	City Publishing
1999	YOLANDA ESPINOSA	Cole Information Services

## FINDINGS

<u>Year</u>	<u>Uses</u>	<u>Source</u>
1999	ELEANOR UNGER	Cole Information Services
1994	SPENCER, THOMAS H JR	Cole Information Services
	UNGER, ELEANOR	Cole Information Services
1985	Spencer Pool Service	New Jersey Bell Telephone Company Publisher
	Algera H	New Jersey Bell Telephone Company Publisher
1980	Algera H	New Jersey Bell Telephone Company Publisher
	Spencer Pool Service	New Jersey Bell Telephone Company Publisher
	Spencer Thos H Jr	New Jersey Bell Telephone Company Publisher
1976	Algera H	New Jersey Bell Telephone Company Publisher
	Hunziker L Mrs	New Jersey Bell Telephone Company Publisher
1971	Algera H	New Jersey Bell Telephone Company Publisher
1966	Algera H	New Jersey Bell Telephone Company Publisher
1922	Algera Albert	The Price & Lee Company
	Van Vliet William	The Price & Lee Company

### 248 N 6TH ST

<u>Year</u>	<u>Uses</u>	<u>Source</u>
2017	ROBERT EDWARDS	Cole Information Services
2014	INDRA SINGH	Cole Information Services
2004	JENNIFER RICHARDS	Cole Information Services
2003	Richards Jennifer A	City Publishing
	Richards Jennifer A	City Publishing
1985	Thomas Leroy R	New Jersey Bell Telephone Company Publisher
	Meier Robt R	New Jersey Bell Telephone Company Publisher
1971	Walker HJr	New Jersey Bell Telephone Company Publisher
1966	Walker H Jr	New Jersey Bell Telephone Company Publisher
1922	Walker Henry	The Price & Lee Company

## FINDINGS

### 250 N 6TH ST

<u>Year</u>	<u>Uses</u>	<u>Source</u>
2017	CORNELIUS VANHOUTEN	Cole Information Services
	ZIAD ALATEIAT	Cole Information Services
	JAFAR ALATEIAT	Cole Information Services
	GOLDIE JOHNSON	Cole Information Services
	HAMDAN ALATEIAT	Cole Information Services
2014	YAHKIRA RILEY	Cole Information Services
	ALBERTO RASPALDO	Cole Information Services
	ANNA RICKS	Cole Information Services
	GEORGETTE MANN	Cole Information Services
2004	DEIRDRE MCKAY	Cole Information Services
	TRICIA STERLING	Cole Information Services
	DOUGLAS POWELL	Cole Information Services
2003	Mckay Deidre	City Publishing
	Mckay Deidre	City Publishing
1999	GILBERT GOMEZ	Cole Information Services
1994	SOBEL, DIANE	Cole Information Services
	THYSEBAARD, A	Cole Information Services
1985	Thysebaard A	New Jersey Bell Telephone Company Publisher
1980	Thysebaard A	New Jersey Bell Telephone Company Publisher
	Burns J M	New Jersey Bell Telephone Company Publisher
1976	Thysebaard A	New Jersey Bell Telephone Company Publisher
1971	Thysebaard A	New Jersey Bell Telephone Company Publisher
1966	Thysebaard A	New Jersey Bell Telephone Company Publisher
1922	Visser John	The Price & Lee Company
	Lodder William	The Price & Lee Company

### 257 N 6TH ST

<u>Year</u>	<u>Uses</u>	<u>Source</u>
2004	EAST RAILWAY AUTO & TRUCK REPR	Cole Information Services

## FINDINGS

### 266 N6TH ST

<u>Year</u>	<u>Uses</u>	<u>Source</u>
1985	Tabi S S	New Jersey Bell Telephone Company Publisher
	ITaboada Ltuis	New Jersey Bell Telephone Company Publisher

### 271 N6TH ST

<u>Year</u>	<u>Uses</u>	<u>Source</u>
2017	MELISSA BERRIOS	Cole Information Services
2014	MELISSA BERRIOS	Cole Information Services
2009	MARY WESTFIELD	Cole Information Services
2004	MICHAEL GURNARI	Cole Information Services
1999	MICHAEL GURNARI	Cole Information Services
1976	Borgers G	New Jersey Bell Telephone Company Publisher
1971	Borgers G	New Jersey Bell Telephone Company Publisher
1922	Van Hast John	The Price & Lee Company
	Van Hast Johanna	The Price & Lee Company

### 273 N6TH ST

<u>Year</u>	<u>Uses</u>	<u>Source</u>
2017	DANIEL RODRIGUEZ	Cole Information Services
2014	DANIEL RODRIGUEZ	Cole Information Services
2009	DANIEL RODRIGUEZ	Cole Information Services
2004	DZENI MUSTAFOSKI	Cole Information Services
2003	Mustafoski Dzeni D 97 H	City Publishing
	Mustafoski Dzeni D 97 H	City Publishing
1999	DZENI MUSTAFOSKI	Cole Information Services
1922	Van Allen Sarah	The Price & Lee Company

### 274 N6TH ST

<u>Year</u>	<u>Uses</u>	<u>Source</u>
2017	JESUS VICTORIA	Cole Information Services
	JUANA ORTIZ	Cole Information Services
	JESSICA VICTORIA	Cole Information Services

## FINDINGS

<u>Year</u>	<u>Uses</u>	<u>Source</u>
2014	JUANA ORTIZ	Cole Information Services
	MARIA VICTORIA	Cole Information Services
	JESUS VICTORIA	Cole Information Services
2009	JENNIFER VICTORIA	Cole Information Services
2004	JESUS VICTORIA	Cole Information Services
2003	Victoria J B 01 H	City Publishing
	Victoria J B 01 H	City Publishing
1999	SERIF SERIFOVIC	Cole Information Services
1994	SERIFOVIC, SERIF	Cole Information Services
1985	Serifpvc S	New Jersey Bell Telephone Company Publisher
1976	Engelsman Evan	New Jersey Bell Telephone Company Publisher
1971	Pagan L	New Jersey Bell Telephone Company Publisher
	Fieldhouse R Sr	New Jersey Bell Telephone Company Publisher
1966	Fylstra Garry	New Jersey Bell Telephone Company Publisher
1922	Tanis Jennie Mrs	The Price & Lee Company
	Fylstra Elmer	The Price & Lee Company

### 275 N6TH ST

<u>Year</u>	<u>Uses</u>	<u>Source</u>
2017	STEVIE VICTOR	Cole Information Services
	TONI PARK	Cole Information Services
	ROULA TOUMAT	Cole Information Services
2014	STEVIE VICTOR	Cole Information Services
	NICKIESHA SLATER	Cole Information Services
	G VALSIVIA	Cole Information Services
	ROULA TOUMAT	Cole Information Services
2009	JERRY FABER	Cole Information Services
	G VALSIVIA	Cole Information Services
2004	GUSTAVO VALDIVIA	Cole Information Services
1999	ROSE MALETTO	Cole Information Services
	JOSEPH SCANGARELLO	Cole Information Services

## FINDINGS

<u>Year</u>	<u>Uses</u>	<u>Source</u>
1994	SCANGARELLO, JOSEPH	Cole Information Services
1985	Norman J	New Jersey Bell Telephone Company Publisher
	Scangarello Jos	New Jersey Bell Telephone Company Publisher
1980	Scangarello Jos	New Jersey Bell Telephone Company Publisher
1976	Schneider Walter	New Jersey Bell Telephone Company Publisher
1971	Boutieller Geo	New Jersey Bell Telephone Company Publisher
1966	Boutieller Geo	New Jersey Bell Telephone Company Publisher
	Faber J Jr	New Jersey Bell Telephone Company Publisher
1922	Bosland M truckman	The Price & Lee Company
	Fiskil Bertis W S	The Price & Lee Company

### 276 N6TH ST

<u>Year</u>	<u>Uses</u>	<u>Source</u>
2017	LUIS MALDONADO	Cole Information Services
	LENNOX MANGAROO	Cole Information Services
	DIANA ROMAN	Cole Information Services
2014	LENNOX MANGAROO	Cole Information Services
	DIANA ROMAN	Cole Information Services
2009	OCCUPANT UNKNOWN	Cole Information Services
2004	PLINIO HINOSTROVA	Cole Information Services
	NESTOR LUGO	Cole Information Services
2003	Lugo Nestor L	City Publishing
	Hinostroza Plinio	City Publishing
	Lugo Nestor L	City Publishing
	Hinostroza Plinio	City Publishing
1999	V STRIGNILE	Cole Information Services
	NILDA ORTIZ	Cole Information Services
1994	STRIGNILE, VINCE	Cole Information Services
1985	Strignile V	New Jersey Bell Telephone Company Publisher

## FINDINGS

<u>Year</u>	<u>Uses</u>	<u>Source</u>
1985	Petricca S	New Jersey Bell Telephone Company Publisher
1980	Strignile V	New Jersey Bell Telephone Company Publisher
1976	Strignile V	New Jersey Bell Telephone Company Publisher
1971	Dow ns Carl W	New Jersey Bell Telephone Company Publisher
	Calvitto J	New Jersey Bell Telephone Company Publisher
1966	Runhaar G	New Jersey Bell Telephone Company Publisher
	Munro John A	New Jersey Bell Telephone Company Publisher
1922	Van Houten Orrie	The Price & Lee Company
	Dubbeld Henry	The Price & Lee Company

### 277 N 6TH ST

<u>Year</u>	<u>Uses</u>	<u>Source</u>
2014	GILBERT VASQUEZ	Cole Information Services
1999	EROL SAZAMIN	Cole Information Services
1994	MIELE, THERESA M	Cole Information Services
1985	Chernin A	New Jersey Bell Telephone Company Publisher
1980	Zenock P L	New Jersey Bell Telephone Company Publisher
	Bartlett D	New Jersey Bell Telephone Company Publisher
1966	Furman M Mrs	New Jersey Bell Telephone Company Publisher
1922	Ven Bers William	The Price & Lee Company
	Bosland Dina Mrs	The Price & Lee Company

### 278 N 6TH ST

<u>Year</u>	<u>Uses</u>	<u>Source</u>
2017	ROXANA SOLIS	Cole Information Services
	JOSE BENCOSME	Cole Information Services
	MILTON SAMANIEGO	Cole Information Services
2014	JOSE BENCOSME	Cole Information Services
	SYDIR MITCHELL	Cole Information Services

## FINDINGS

<u>Year</u>	<u>Uses</u>	<u>Source</u>
2014	KRISTIN DAVENPORT	Cole Information Services
2009	MILTON SAMANIEGO	Cole Information Services
	PATRICK COLBERT	Cole Information Services
2004	PATRICK COLBERT	Cole Information Services
	TROY HEDBERG	Cole Information Services
	MILTON SAMANIEGO	Cole Information Services
2003	Camacho Gonzalo	City Publishing
	Camacho Gonzalo	City Publishing
1999	MAURICE BOURGOIN	Cole Information Services
	KENNETH KINNEY	Cole Information Services
	GAIL COOLONG	Cole Information Services
1994	SIMON, S	Cole Information Services
1985	Santana Lazaro	New Jersey Bell Telephone Company Publisher
1980	Santana Lazaro	New Jersey Bell Telephone Company Publisher
	Mahmoud A	New Jersey Bell Telephone Company Publisher
1976	Churco Henry	New Jersey Bell Telephone Company Publisher
1971	Stavinga D	New Jersey Bell Telephone Company Publisher
	Glasser C F	New Jersey Bell Telephone Company Publisher
1966	Stavinga D	New Jersey Bell Telephone Company Publisher
	Smid F	New Jersey Bell Telephone Company Publisher
1922	Keyser Cornelius	The Price & Lee Company
	Faasse Abraham	The Price & Lee Company

### 279 N6TH ST

<u>Year</u>	<u>Uses</u>	<u>Source</u>
2017	ANGELA WHITEHEAD	Cole Information Services
	JENNIFER DELAROSA	Cole Information Services
	MICHELLE RODRIGUEZ	Cole Information Services
	CHRISTINA VASQUEZ	Cole Information Services

## FINDINGS

<u>Year</u>	<u>Uses</u>	<u>Source</u>
2014	JAMES MCLEOD	Cole Information Services
2009	CARMEN VASQUEZ	Cole Information Services
	JAMES MCLEOD	Cole Information Services
	CHRISTINE BOLDIZSAR	Cole Information Services
2003	Mcdermott Carlos	City Publishing
	Mcdermott Carlos	City Publishing
1999	OCCUPANT UNKNOWN	Cole Information Services
1985	Ciavolella P	New Jersey Bell Telephone Company Publisher
1980	Stillwachs R W	New Jersey Bell Telephone Company Publisher
	Spincken D	New Jersey Bell Telephone Company Publisher
1976	Stillwachs R W	New Jersey Bell Telephone Company Publisher
	Crane L J	New Jersey Bell Telephone Company Publisher
1971	Hanton D E	New Jersey Bell Telephone Company Publisher
	Andiorio A F	New Jersey Bell Telephone Company Publisher
1966	Shauger D	New Jersey Bell Telephone Company Publisher
	Parmerter L R	New Jersey Bell Telephone Company Publisher
1922	Taylor Sarah Mrs	The Price & Lee Company

### 280 N 6TH ST

<u>Year</u>	<u>Uses</u>	<u>Source</u>
2017	TATYANA MASAOUD	Cole Information Services
	TAISER MASOUG	Cole Information Services
	JAY ABDALLAH	Cole Information Services
2014	KRAM RAMADAN	Cole Information Services
	TAISER MASOUG	Cole Information Services
2009	ABDELAZIZ KANOUNI	Cole Information Services
2004	ISMAIL ABOUSALEM	Cole Information Services
	MUHAMMAD MALGOSH	Cole Information Services
2003	Malgosh M	City Publishing

## FINDINGS

<u>Year</u>	<u>Uses</u>	<u>Source</u>
2003	Malgosh M	City Publishing
	Kanouni Abdelaziz J	City Publishing
	Kanouni Abdelaziz J	City Publishing
1999	ISMAIL ABOUSALEM	Cole Information Services
	JAMES CHUBEK	Cole Information Services
1985	Barsbay A	New Jersey Bell Telephone Company Publisher
1971	Anderson L L	New Jersey Bell Telephone Company Publisher

### 281 N 6TH ST

<u>Year</u>	<u>Uses</u>	<u>Source</u>
2014	SAJJAD SIDDIQUIE	Cole Information Services
2009	SAJJAD SIDDIQUIE	Cole Information Services
2003	Cauthen M A 93 H	City Publishing
	Cauthen M A 93 H	City Publishing
1999	YVES RUFFEL	Cole Information Services
1966	Tanski Eileen	New Jersey Bell Telephone Company Publisher
	Wiseman A	New Jersey Bell Telephone Company Publisher
1922	Hameetman Cornelius	The Price & Lee Company

### 282 N 6TH ST

<u>Year</u>	<u>Uses</u>	<u>Source</u>
2017	CESAR ROMERO	Cole Information Services
	MIGUEL ESCOBAR	Cole Information Services
2014	RAMON DIAZ	Cole Information Services
	CESAR ROMERO	Cole Information Services
2009	SONIA NUNEZ	Cole Information Services
	CESAR ROMERO	Cole Information Services
	FABIO DURAN	Cole Information Services
	MIGUEL ESCOBAR	Cole Information Services
	JAIRO DELATORRE	Cole Information Services
	C JOFRE	Cole Information Services
	YOLANDA CAICEDO	Cole Information Services

## FINDINGS

<u>Year</u>	<u>Uses</u>	<u>Source</u>
2004	CESAR ROMERO	Cole Information Services
2003	Romero Cesar	City Publishing
	Romero Cesar	City Publishing
1999	ROBERT PERRY	Cole Information Services
1994	PERRY, K	Cole Information Services
1985	Perry Robt H	New Jersey Bell Telephone Company Publisher
1980	Perry Robt H	New Jersey Bell Telephone Company Publisher
1976	Westergaard J	New Jersey Bell Telephone Company Publisher
	Perry Robt H	New Jersey Bell Telephone Company Publisher
1971	De Ritter E N Jr	New Jersey Bell Telephone Company Publisher
1966	Mc Graw J	New Jersey Bell Telephone Company Publisher
1922	Leslie Harry	The Price & Lee Company

### 284 N 6TH ST

<u>Year</u>	<u>Uses</u>	<u>Source</u>
2009	DAVID COOPER	Cole Information Services
2004	DAVID COOPER	Cole Information Services
2003	Cooper David R Jr 92 H	City Publishing
	Cooper David R Jr 92 H	City Publishing
1999	DAVID COOPER	Cole Information Services
1994	COOPER, DAVID JR	Cole Information Services
1985	Cooper J R	New Jersey Bell Telephone Company Publisher
	Ambrogio R	New Jersey Bell Telephone Company Publisher
1980	Cooper J R	New Jersey Bell Telephone Company Publisher
1976	Cooper J R	New Jersey Bell Telephone Company Publisher
1971	Cooper J R	New Jersey Bell Telephone Company Publisher
	Brand Marie Mrs	New Jersey Bell Telephone Company Publisher

## FINDINGS

<u>Year</u>	<u>Uses</u>	<u>Source</u>
1966	Cooper J R	New Jersey Bell Telephone Company Publisher
	Brand Marie Mrs	New Jersey Bell Telephone Company Publisher
1922	Tulner Eno	The Price & Lee Company

### 285 N 6TH ST

<u>Year</u>	<u>Uses</u>	<u>Source</u>
2017	HYKIMA RAMSEY	Cole Information Services
	RONAYSIA TOWNS	Cole Information Services
	DIANA CLAUDIO	Cole Information Services
	ROSA RIVERA	Cole Information Services
2014	LIZAIDA BONILLA	Cole Information Services
	HYKIMA RAMSEY	Cole Information Services
	ROSA RIVERA	Cole Information Services
2009	LISA BONILLA	Cole Information Services
2004	JOSE ORTIZ	Cole Information Services
2003	Harrison Eddie	City Publishing
	Harrison Eddie	City Publishing
1999	JOSE ORTIZ	Cole Information Services
1985	Feld A	New Jersey Bell Telephone Company Publisher
1980	Van Houten Alco	New Jersey Bell Telephone Company Publisher
	Brokhoff Edw Mr&Mrs	New Jersey Bell Telephone Company Publisher
1976	Van Rumpt Hugo	New Jersey Bell Telephone Company Publisher
	Van Houten Alco	New Jersey Bell Telephone Company Publisher
1971	Van Houten A	New Jersey Bell Telephone Company Publisher
1966	Van Houtcn A	New Jersey Bell Telephone Company Publisher
1922	Mierop Jacob	The Price & Lee Company
	Koppenol John N	The Price & Lee Company

## FINDINGS

### 286 N 6TH ST

<u>Year</u>	<u>Uses</u>	<u>Source</u>
2017	DAQUAN MINGO	Cole Information Services
	ANTONIO VELEZ	Cole Information Services
	SERGIO LEBRON	Cole Information Services
	RAYNA NEWMAN	Cole Information Services
	BETTY RIVERA	Cole Information Services
	FERNANDO NANGLES	Cole Information Services
	CRISTINA OCONNER	Cole Information Services
2014	M OCCONNER	Cole Information Services
	SERGIO LEBRON	Cole Information Services
	C BRIEVA	Cole Information Services
2009	TYRONE MANNING	Cole Information Services
	C BRIEVA	Cole Information Services
	KELLY GOMEZ	Cole Information Services
2004	MIRIAM MASSOP	Cole Information Services
2003	Massop Miriam 02 H	City Publishing
	Massop Miriam 02 H	City Publishing
1999	JOHN FALCONI	Cole Information Services
	PASCUAL SANCHEZ	Cole Information Services
1985	Gonzalez Francisco	New Jersey Bell Telephone Company Publisher
1976	Lianguno Peter	New Jersey Bell Telephone Company Publisher
	Llanos J	New Jersey Bell Telephone Company Publisher
1922	Vacant	The Price & Lee Company

### 287 N 6TH ST

<u>Year</u>	<u>Uses</u>	<u>Source</u>
2017	CALVIN PERRY	Cole Information Services
	SHAWDAY COLEMAN	Cole Information Services
2014	KATRINA CROSS	Cole Information Services
	MARCUS POWERZ	Cole Information Services
	CALVIN PERRY	Cole Information Services
2009	HATTIE PERRY	Cole Information Services

## FINDINGS

<u>Year</u>	<u>Uses</u>	<u>Source</u>
2009	LUZ MORALES	Cole Information Services
	KENZIE CROSS	Cole Information Services
2004	HELEN BELL	Cole Information Services
	JIM CHARKAS	Cole Information Services
2003	Cross Katrina	City Publishing
	Cross Katrina	City Publishing
1994	PERRY, CALVIN	Cole Information Services
1985	Berdan R	New Jersey Bell Telephone Company Publisher
1980	Berdan R	New Jersey Bell Telephone Company Publisher
	Breen Peter J	New Jersey Bell Telephone Company Publisher
1976	Berdan R	New Jersey Bell Telephone Company Publisher
	Breen Peter J	New Jersey Bell Telephone Company Publisher
1971	Berdan R	New Jersey Bell Telephone Company Publisher
	Breen Peter J	New Jersey Bell Telephone Company Publisher
	Fire Alarii Hdqti s	New Jersey Bell Telephone Company Publisher
	PROSPECT PARK BOROUGH OF Board of Education	New Jersey Bell Telephone Company Publisher
1966	Brain Wm Sr	New Jersey Bell Telephone Company Publisher
	Breen Peter J	New Jersey Bell Telephone Company Publisher
1922	Breen Paul	The Price & Lee Company
	Breen Peter J	The Price & Lee Company

### 288 N 6TH ST

<u>Year</u>	<u>Uses</u>	<u>Source</u>
2017	MANUEL CIRES	Cole Information Services
	LUKE MCKIBBEN	Cole Information Services
2014	BETTY RIVERA	Cole Information Services
	LUKE MCKIBBEN	Cole Information Services
	MANUEL CIRES	Cole Information Services

## FINDINGS

<u>Year</u>	<u>Uses</u>	<u>Source</u>
2009	ANDREW CRUZ	Cole Information Services
	T M CONTRACTORS AWNG MASTERS LLC	Cole Information Services
2004	JUAN DEJESUS	Cole Information Services
	RAUL CANCEL	Cole Information Services
	PABLO RODRIGUEZ	Cole Information Services
1999	J DEJESUS	Cole Information Services
1985	Witek D	New Jersey Bell Telephone Company Publisher
	Musser S	New Jersey Bell Telephone Company Publisher
1980	Bal Dingeman	New Jersey Bell Telephone Company Publisher
1976	Bal Dingeman	New Jersey Bell Telephone Company Publisher
	Greepway S	New Jersey Bell Telephone Company Publisher
1971	Bal Dingeman	New Jersey Bell Telephone Company Publisher
	Greenway S	New Jersey Bell Telephone Company Publisher
1966	Bal Dingeman	New Jersey Bell Telephone Company Publisher
	Santhouse N Sr	New Jersey Bell Telephone Company Publisher
1922	Van Houten Effie Mrs	The Price & Lee Company
	Hoogerheide Garrett	The Price & Lee Company

### 289 N 6TH ST

<u>Year</u>	<u>Uses</u>	<u>Source</u>
2017	IVANIA VELA	Cole Information Services
	CARLOS VELA	Cole Information Services
2014	ANA FLORES	Cole Information Services
	CARLOS VELA	Cole Information Services
2009	ANA ORTIZ	Cole Information Services
2004	MARIETTA BURKS	Cole Information Services
	ANA ORTIZ	Cole Information Services
2003	Ortz Ana M	City Publishing
	Ortz Ana M	City Publishing

## FINDINGS

<u>Year</u>	<u>Uses</u>	<u>Source</u>
1999	ANA ORTIZ	Cole Information Services
1985	Thomas G	New Jersey Bell Telephone Company Publisher
	Thomas G	New Jersey Bell Telephone Company Publisher
1976	De Marco J	New Jersey Bell Telephone Company Publisher
1966	Yeomans D F	New Jersey Bell Telephone Company Publisher
	Maier A	New Jersey Bell Telephone Company Publisher
1922	Hameetman Henry	The Price & Lee Company
	Den Bleyker Leonard	The Price & Lee Company
	Bosloper Jacob	The Price & Lee Company

### 292 N 6TH ST

<u>Year</u>	<u>Uses</u>	<u>Source</u>
1976	Coe Russell F	New Jersey Bell Telephone Company Publisher

### 293 N 6TH ST

<u>Year</u>	<u>Uses</u>	<u>Source</u>
2004	FELICIANO ARROYO	Cole Information Services

### 295 N 6TH ST

<u>Year</u>	<u>Uses</u>	<u>Source</u>
2017	JOSE VELAZQUEZ	Cole Information Services
	JORGE PORRAS	Cole Information Services
	JANEL ROSARIO	Cole Information Services
	TYYANAH COLLINS	Cole Information Services
2014	CHRISTA BACOTE	Cole Information Services
	JOSE VELAZQUEZ	Cole Information Services
	JORGE PORRAS	Cole Information Services
	CHYRISSE BACOTE-PITTMAN	Cole Information Services
2009	JAIME SANTIAGO	Cole Information Services
2004	JAIME SANTIAGO	Cole Information Services
	FRANKEL SENORA	Cole Information Services
2003	Santiago J 00 h	City Publishing

## FINDINGS

<u>Year</u>	<u>Uses</u>	<u>Source</u>
2003	Santiago J 00 h	City Publishing
1999	R CUIC	Cole Information Services
	FRANKEL SENORA	Cole Information Services
1994	CUIC, RADE	Cole Information Services
1985	Cuic R	New Jersey Bell Telephone Company Publisher
	Augustinas M	New Jersey Bell Telephone Company Publisher
1980	Cuic R	New Jersey Bell Telephone Company Publisher

### 296 N 6TH ST

<u>Year</u>	<u>Uses</u>	<u>Source</u>
2014	KIMBERLY MASSOP	Cole Information Services
2009	MIRIAM MASSOP	Cole Information Services

### 297 N 6TH ST

<u>Year</u>	<u>Uses</u>	<u>Source</u>
2017	EUGENE POWELL	Cole Information Services
2014	EUGENE POWELL	Cole Information Services
2009	EUGENE POWELL	Cole Information Services
2004	EUGENE POWELL	Cole Information Services
2003	Pow eil E M 94 H	City Publishing
	Pow eil E M 94 H	City Publishing
1999	EUGENE POWELL	Cole Information Services
1980	Gilde Peter	New Jersey Bell Telephone Company Publisher
1976	Gilde Peter	New Jersey Bell Telephone Company Publisher
1971	Macik J	New Jersey Bell Telephone Company Publisher
	Mtacl w ain M	New Jersey Bell Telephone Company Publisher
1966	Macllw ain M	New Jersey Bell Telephone Company Publisher

### 303 N 6TH ST

<u>Year</u>	<u>Uses</u>	<u>Source</u>
2017	WILLIAM CRAMER	Cole Information Services

## FINDINGS

<u>Year</u>	<u>Uses</u>	<u>Source</u>
2014	BERNAL ANDRES	Cole Information Services
	WILLIAM CRAMER	Cole Information Services
2009	CHRIS DEOLIVEIRA	Cole Information Services
2004	PRO TECHNO COMPUTER SERVICES	Cole Information Services
2003	Deoliveira Susan A 91 h	City Publishing
	Deoliveira Susan A 91 h	City Publishing
1999	SUSAN DEOLIVEIRA	Cole Information Services
	WILLIAM CRAMER	Cole Information Services
1994	ROSA, ISMAEL	Cole Information Services
1980	Alagha K	New Jersey Bell Telephone Company Publisher
1976	Dombroski Walter	New Jersey Bell Telephone Company Publisher
	Algera A	New Jersey Bell Telephone Company Publisher
1971	Van Dyke WJ	New Jersey Bell Telephone Company Publisher
	Algera A	New Jersey Bell Telephone Company Publisher
1966	Van Dyke W J	New Jersey Bell Telephone Company Publisher
	Algera A	New Jersey Bell Telephone Company Publisher

### 307 N 6TH ST

<u>Year</u>	<u>Uses</u>	<u>Source</u>
2017	CORNELIUS TANIS	Cole Information Services
	PERFIDIO CRESPO	Cole Information Services
	JORGE MOLINA	Cole Information Services
2014	CORNELIUS TANIS	Cole Information Services
2009	CORNELIS TANIS	Cole Information Services
2004	CORNELIS TANIS	Cole Information Services
	CARMELO ROSARIO	Cole Information Services
2003	Tanis Cornelis C H	City Publishing
	Rosario Sonia C	City Publishing
	Tanis Cornelis C H	City Publishing
	Rosario Sonia C	City Publishing

## FINDINGS

<u>Year</u>	<u>Uses</u>	<u>Source</u>
1999	S ROSARIO	Cole Information Services
1994	TANIS, C	Cole Information Services
1985	De Brulye M	New Jersey Bell Telephone Company Publisher
	Tanis C	New Jersey Bell Telephone Company Publisher
1980	De Brulye John	New Jersey Bell Telephone Company Publisher
	Tanis C	New Jersey Bell Telephone Company Publisher
1976	Tanis C	New Jersey Bell Telephone Company Publisher
	De Brulye John	New Jersey Bell Telephone Company Publisher
1971	De Brulye John	New Jersey Bell Telephone Company Publisher
1966	Tanis C	New Jersey Bell Telephone Company Publisher
	De Brulye John	New Jersey Bell Telephone Company Publisher

### 313 N6TH ST

<u>Year</u>	<u>Uses</u>	<u>Source</u>
2017	ESTHER PEREZ	Cole Information Services
2009	NELSON PEREZ	Cole Information Services
2004	NELSON PEREZ	Cole Information Services
2003	Perez N Jr 99 H	City Publishing
	Perez N Jr 99 H	City Publishing
1999	ADRIAN MARTENCO	Cole Information Services
	ESTHER PEREZ	Cole Information Services
1994	RUESCHER, ROBERT	Cole Information Services
	MARTENCO, ADRIAN	Cole Information Services
1985	Gideon Henry J	New Jersey Bell Telephone Company Publisher
1980	Gideon Henry J	New Jersey Bell Telephone Company Publisher
1976	Borduin D	New Jersey Bell Telephone Company Publisher
1971	Borduin D	New Jersey Bell Telephone Company Publisher

## FINDINGS

<u>Year</u>	<u>Uses</u>	<u>Source</u>
1966	Borduin D	New Jersey Bell Telephone Company Publisher

### 319 N6TH ST

<u>Year</u>	<u>Uses</u>	<u>Source</u>
2017	AMEAR GABR	Cole Information Services
	KRYSTAL KENNER	Cole Information Services
	SIMEKO DAVIS	Cole Information Services
	JEROME BURRELL	Cole Information Services
2014	SHANNON LANCASTER-MORAL	Cole Information Services
	AMEAR GABR	Cole Information Services
	SIMEKO DAVIS	Cole Information Services
	ROBYN VANDENHENDEN	Cole Information Services
2009	ROBYN VANDENHENDEN	Cole Information Services
	MOHAMED KAZAN	Cole Information Services
	NADIA GABR	Cole Information Services
2004	ROBERT VANDENHENDEN	Cole Information Services
	SHAKIR GABR	Cole Information Services
2003	Gabr Lillian D	City Publishing
	Kazan Mohamed J	City Publishing
	Gabr Lillian D	City Publishing
	Kazan Mohamed J	City Publishing
1999	ROBYN VANDENHENDEN	Cole Information Services
	L GABR	Cole Information Services
1994	CAMELOT PRINTING INC	Cole Information Services
1980	Boersema A	New Jersey Bell Telephone Company Publisher
	Denise Benjamin J	New Jersey Bell Telephone Company Publisher
	Denise Benjamin mason contractor	New Jersey Bell Telephone Company Publisher
1976	Boersema A	New Jersey Bell Telephone Company Publisher
1971	Boersema A	New Jersey Bell Telephone Company Publisher
1966	Tanis Robt	New Jersey Bell Telephone Company Publisher

## FINDINGS

<u>Year</u>	<u>Uses</u>	<u>Source</u>
1966	Boersema A	New Jersey Bell Telephone Company Publisher

### 320 N6TH ST

<u>Year</u>	<u>Uses</u>	<u>Source</u>
2017	LONT OVERKAMP PUBLISHING INC	Cole Information Services
	KIM CHEE PRIDE INC	Cole Information Services
2014	LONT OVERKAMP PUBLISHING INCORPORATE	Cole Information Services
	IMAGINE AMERICA	Cole Information Services
2009	LONT & OVERKAMP	Cole Information Services
	FUTURE GRAPHICS PRINTING CO	Cole Information Services
2004	MUG SHOTS	Cole Information Services
2003	RUSSCO BINDERY	City Publishing
	LONT & OVERKAMP PUBLISHING CO	City Publishing
	RUSSCO BINDERY	City Publishing
	LONT & OVERKAMP PUBLISHING CO	City Publishing
1999	MUG SHOTS	Cole Information Services
	RUSSCO BINDERY	Cole Information Services
	ON DEMAND PRINTING	Cole Information Services
	LONT OVERKAMP PUBLISHING COMPANY	Cole Information Services
1994	RUSSCO BINDERY	Cole Information Services
	LONT & OVERKAMP PUBLISHING CO	Cole Information Services
1985	LONT & OVERKAMP PUBUSHING CO	New Jersey Bell Telephone Company Publisher
1971	LONT & OVERKAMP PUBLISHING CO	New Jersey Bell Telephone Company Publisher
1966	LONT & OVERKAMP PUBLISHING CO	New Jersey Bell Telephone Company Publisher
	Lnn D	New Jersey Bell Telephone Company Publisher

### 321 N6TH ST

<u>Year</u>	<u>Uses</u>	<u>Source</u>
2017	ETTA FERRETTI	Cole Information Services
	ANTHONY CRUZ	Cole Information Services
	JESUS ESCATE	Cole Information Services

## FINDINGS

<u>Year</u>	<u>Uses</u>	<u>Source</u>
2014	ETTA FERRETTI	Cole Information Services
	JESUS ESCATE	Cole Information Services
	ALCIDA ARIZOLA	Cole Information Services
2009	EDDA FERRETTI	Cole Information Services
2004	JOSE COLAN	Cole Information Services
	EDDA NIEVES	Cole Information Services
2003	Ferretti Eta 97 H	City Publishing
	Ferretti Eta 97 H	City Publishing
1999	RICARDO PONTE	Cole Information Services
	M RUOCCO	Cole Information Services
	EDDA NIEVES	Cole Information Services
1994	RUOCCO, M	Cole Information Services
	MWALI, NICK	Cole Information Services
1985	Peters A	New Jersey Bell Telephone Company Publisher
	Vooyo Arthur J	New Jersey Bell Telephone Company Publisher
1980	Peters A	New Jersey Bell Telephone Company Publisher
	Dansen Raymond	New Jersey Bell Telephone Company Publisher
	Dansen Raymond	New Jersey Bell Telephone Company Publisher
1976	Peters A	New Jersey Bell Telephone Company Publisher
	Dansen Raymond	New Jersey Bell Telephone Company Publisher
1966	Koerts Jan	New Jersey Bell Telephone Company Publisher
	Peters A	New Jersey Bell Telephone Company Publisher

### 329 N 6TH ST

<u>Year</u>	<u>Uses</u>	<u>Source</u>
2017	NELLY RODRIGUEZ	Cole Information Services
	ORLANDO RODRIGUEZ	Cole Information Services
2014	LUIS VALOIS	Cole Information Services
2009	JOSEPHINE RODRIGUEZ	Cole Information Services

## FINDINGS

<u>Year</u>	<u>Uses</u>	<u>Source</u>
2009	CRUEZA MARTINEZ	Cole Information Services
2004	C HERNANDEZ	Cole Information Services
	LUIS VALOIS	Cole Information Services
2003	Valois L A 98 H	City Publishing
	Valois L A 98 H	City Publishing
1999	MARLENE SEVILLE	Cole Information Services
1994	HODGES, HENRY	Cole Information Services
	DALY, SEAN	Cole Information Services
1985	Ruano P	New Jersey Bell Telephone Company Publisher
1980	Heerema T M	New Jersey Bell Telephone Company Publisher
1971	Corton Hector	New Jersey Bell Telephone Company Publisher

### 330 N 6TH ST

<u>Year</u>	<u>Uses</u>	<u>Source</u>
1999	COLON PRESS	Cole Information Services
	I G P LITHOGRAPHERS	Cole Information Services
1994	COLON PRESS	Cole Information Services
1985	Prospect Reed & Harness Co Inc	New Jersey Bell Telephone Company Publisher
1980	Prospect Reed & Harness Co Inc	New Jersey Bell Telephone Company Publisher

### 332 N 6TH ST

<u>Year</u>	<u>Uses</u>	<u>Source</u>
2004	EASTERN CHRISTIAN CHILDRN RTRT	Cole Information Services
2003	EASTERN CHRISTIAN CHILORENS	City Publishing
	EASTERN CHRISTIAN CHILORENS	City Publishing
1999	HR EASY	Cole Information Services
1985	Lenape Lamplighting Services	New Jersey Bell Telephone Company Publisher
	Hena Service Corporation	New Jersey Bell Telephone Company Publisher
1980	Beacon Industries Inc	New Jersey Bell Telephone Company Publisher
	Lenape lamplighting Services	New Jersey Bell Telephone Company Publisher

## FINDINGS

### 333 N 6TH ST

<u>Year</u>	<u>Uses</u>	<u>Source</u>
2017	MOHAMED SHARKAS	Cole Information Services
	ABRAHAM SHARKAS	Cole Information Services
2014	RABIAH SHARKAS	Cole Information Services
	ABRAHAM SHARKAS	Cole Information Services
2009	MOHAMED SHARKAS	Cole Information Services
	SAED ATIEH	Cole Information Services
2004	MOHAMED SHARKAS	Cole Information Services
	SAED ATIEH	Cole Information Services
	DEEANN SHARKAS	Cole Information Services
2003	Atleh Saed	City Publishing
	Sharkas Mohamad I 94 h	City Publishing
	Atleh Saed	City Publishing
	Sharkas Mohamad I 94 h	City Publishing
1999	SAED ATIEH	Cole Information Services
	MOHAMAD SHARKAS	Cole Information Services
	LEE CONSTRUCTION	Cole Information Services

### 339 N 6TH ST

<u>Year</u>	<u>Uses</u>	<u>Source</u>
2014	M ALATDOUKA	Cole Information Services
	MARCELL ALTADOUKA	Cole Information Services
2009	MARCELL ALTADOUKA	Cole Information Services
	M ALATDOUKA	Cole Information Services
	MATTHEW MITCHELL	Cole Information Services
	S & M ENTERPRISE OF NEW JERSEY INC	Cole Information Services
2004	MATTHEW MITCHELL	Cole Information Services
2003	Mitchell Matthew R	City Publishing
	AZTEC STATIC MATS	City Publishing
	Mitchell Matthew R	City Publishing
	AZTEC STATIC MATS	City Publishing
1999	D FELDMAN	Cole Information Services
	ASTEC STATIC MATS COMPANY	Cole Information Services

## FINDINGS

<u>Year</u>	<u>Uses</u>	<u>Source</u>
1994	ASTEC STATIC MATS CO	Cole Information Services
1985	Kaselow F	New Jersey Bell Telephone Company Publisher
1980	Turco Daniel	New Jersey Bell Telephone Company Publisher
1966	Bouma D F organs	New Jersey Bell Telephone Company Publisher

### 345 N 6TH ST

<u>Year</u>	<u>Uses</u>	<u>Source</u>
2004	GEORGE DIMITRJEVIC	Cole Information Services
1999	ANCHOR SALES & MARKETING INCORPORATED	Cole Information Services
1985	Needlecraft Inc	New Jersey Bell Telephone Company Publisher
1980	Needlecraft Inc	New Jersey Bell Telephone Company Publisher
1976	Needlecraft Inc	New Jersey Bell Telephone Company Publisher
1971	Needlecraft Inc	New Jersey Bell Telephone Company Publisher
1966	Needlecraft Inc	New Jersey Bell Telephone Company Publisher

### 399 N 6TH ST

<u>Year</u>	<u>Uses</u>	<u>Source</u>
2009	LEONARD CORSI	Cole Information Services
2004	LEONARD CORSI	Cole Information Services

### N 7T

#### 373 N 7T

<u>Year</u>	<u>Uses</u>	<u>Source</u>
1971	Ungerignatz	New Jersey Bell Telephone Company Publisher

### N 7TH

#### 298 N 7TH

<u>Year</u>	<u>Uses</u>	<u>Source</u>
1927	Brown av crosses	The Price & Lee Company

## FINDINGS

### 307 N 7TH

<u>Year</u>	<u>Uses</u>	<u>Source</u>
1969	Brain Jennie C Mrs	The Price & Lee Company Publishers
	Maas Peter	The Price & Lee Company Publishers
1961	Brain Jennie C Mrs LA	The Price & Lee Company
	Maas Peter	The Price & Lee Company
1956	Maas Peter Co masons	The Price & Lee Company
	Brain Jacob T LA	The Price & Lee Company
	Maas Peter	The Price & Lee Company
1952	Maas Peter	The Price & Lee Company
	Maas Peter Co masons	The Price & Lee Company
	Brain Jacob T La	The Price & Lee Company
1947	Mass Peter Co masons	The Price & Lee Company
	ABrain Jacob T	The Price & Lee Company
	Maas Peter	The Price & Lee Company
1942	Braca Jacob	The Price & Lee Co.
	Brain Jacoh T	The Price & Lee Co.
	Masas Peter Co asasons	The Price & Lee Co.
	Brain Jacob T	The Price & Lee Co.
	Miaas Peter	The Price & Lee Co.
	Mass Peter	The Price & Lee Co.
	Mass Peter Co nmasona	The Price & Lee Co.
	Maas Peter	The Price & Lee Co.
1937	Braca Jacob	The Price & Lee Company
	Mass Peter	The Price & Lee Company
1932	Vacant	The Price & Lee Company
	Maas Peter	The Price & Lee Company
1927	Van Ack Marinus	The Price & Lee Company
	Maas Peter	The Price & Lee Company

### 308 N 7TH

<u>Year</u>	<u>Uses</u>	<u>Source</u>
1969	Keizer George V	The Price & Lee Company Publishers
	Kazan Abram	The Price & Lee Company Publishers

## FINDINGS

<u>Year</u>	<u>Uses</u>	<u>Source</u>
1961	Keizer George V AR	The Price & Lee Company
	Palmer David H LA	The Price & Lee Company
1956	Dow ns Carl W LA	The Price & Lee Company
	Graham Edward A LA	The Price & Lee Company
1952	8 Vacant	The Price & Lee Company
1947	Ryobrand Marinus	The Price & Lee Company
	AWesterhoff Emil	The Price & Lee Company
1942	Rynbrand John	The Price & Lee Co.
	Westerheff Emil	The Price & Lee Co.
	Rynbeasad John	The Price & Lee Co.
	Westerhoff Emil	The Price & Lee Co.
	De Young Nicholas	The Price & Lee Co.
	W esterhoff Emil	The Price & Lee Co.
1937	De Young Nicholas	The Price & Lee Company
	W esterhoff Emil	The Price & Lee Company
1932	Haas George F	The Price & Lee Company
	Merop Garry	The Price & Lee Company
1927	Koehler Henry	The Price & Lee Company
	Wielhouer Adam	The Price & Lee Company

### 310 N 7TH

<u>Year</u>	<u>Uses</u>	<u>Source</u>
1969	Saccaro John F	The Price & Lee Company Publishers
	Vacant	The Price & Lee Company Publishers

### 311 N 7TH

<u>Year</u>	<u>Uses</u>	<u>Source</u>
1969	Domine H painter	The Price & Lee Company Publishers
	Angel Lillian Mrs	The Price & Lee Company Publishers
1961	Domine H painter LA	The Price & Lee Company
	Reitsma Charles MU	The Price & Lee Company
1956	Domine H painter LA	The Price & Lee Company
	Van Dongen Donald E MU	The Price & Lee Company
1952	t l Domine H painter La	The Price & Lee Company

## FINDINGS

<u>Year</u>	<u>Uses</u>	<u>Source</u>
1952	Van Oudenaren John La	The Price & Lee Company
1947	Domine H painter	The Price & Lee Company
	ASchaaf Andrew	The Price & Lee Company
1942	Domino H painter	The Price & Lee Co.
	Froelich August	The Price & Lee Co.
	Domine H painter	The Price & Lee Co.
	Froelich August	The Price & Lee Co.
	Straiub George	The Price & Lee Co.
	Tanis William	The Price & Lee Co.
1937	Straiub George	The Price & Lee Company
	Tanis William	The Price & Lee Company
1932	Tanis William	The Price & Lee Company
	Straub George	The Price & Lee Company
1927	Tanis William	The Price & Lee Company
	Brooks Catherine Mrs	The Price & Lee Company

### 314 N 7TH

<u>Year</u>	<u>Uses</u>	<u>Source</u>
1969	Vander Hook H Mrs	The Price & Lee Company Publishers
	Bosland Irving H	The Price & Lee Company Publishers
1961	Vander Hook H Mrs MU	The Price & Lee Company
	Bosland Irving H	The Price & Lee Company
1956	Vander Hook H Mrs MU	The Price & Lee Company
	Bosland Irving H	The Price & Lee Company
1952	Vander Hook H Mrs	The Price & Lee Company
	Bosland Irving HE	The Price & Lee Company
1947	Vender Hook H Mrs	The Price & Lee Company
	Bosland Irving H	The Price & Lee Company
1942	Vander Hoot 1 Slrs H	The Price & Lee Co.
	Dykstra Anna Slrs	The Price & Lee Co.
	Vander Hook H Mrs H	The Price & Lee Co.
	Dykstra Anna Mrss	The Price & Lee Co.
	Klein John	The Price & Lee Co.

## FINDINGS

<u>Year</u>	<u>Uses</u>	<u>Source</u>
1942	Vander Hook Abram	The Price & Lee Co.
1937	Vander Hook Abram	The Price & Lee Company
	Klein John	The Price & Lee Company
1932	Closterman Annie Mrs	The Price & Lee Company
	Brokaw Harry	The Price & Lee Company
1927	Straub George	The Price & Lee Company
	Closterman Annie Mrs	The Price & Lee Company

### 315 N 7TH

<u>Year</u>	<u>Uses</u>	<u>Source</u>
1969	Papp Frank A	The Price & Lee Company Publishers
	Kros Cornelia A Mrs 525 85 S	The Price & Lee Company Publishers
1961	Papp Frank A AR	The Price & Lee Company
	Kros Jacob LA	The Price & Lee Company
1956	Papp Frank A	The Price & Lee Company
	Kros Jacoh LA	The Price & Lee Company
1952	Papp Frank A	The Price & Lee Company
	Kros Jacob La	The Price & Lee Company
1947	Papp Fronk A	The Price & Lee Company
	Kros Jacab	The Price & Lee Company
1942	Pikaiard Cornelius	The Price & Lee Co.
	Van Dyk Jacob	The Price & Lee Co.
	Siseeler Donald Q	The Price & Lee Co.
	Pikaard Cornelius	The Price & Lee Co.
	Siseeler Donald Q	The Price & Lee Co.
	Pikased Cornelius	The Price & Lee Co.
1937	Pikaiard Cornelius	The Price & Lee Company
	Van Dyk Jacob	The Price & Lee Company
1932	Van Dyk Orrie	The Price & Lee Company
	Van Dyk Jacob	The Price & Lee Company
1927	Van Dyk Orrie	The Price & Lee Company
	Van Dyk Jacob	The Price & Lee Company

## FINDINGS

### 316 N 7TH

<u>Year</u>	<u>Uses</u>	<u>Source</u>
1969	Billings Theresa Mrs Sunday Nicholas	The Price & Lee Company Publishers
1961	Sunday Nicholas LA	The Price & Lee Company
1956	Sunday Nicholas All	The Price & Lee Company
1952	Kasteline C Mrs	The Price & Lee Company
1947	Kasteline C Mrs	The Price & Lee Company
1942	Kastellne C Mi Mrs	The Price & Lee Co.
	Kasteline C Mrs H	The Price & Lee Co.
	Kssteline C Sirs H	The Price & Lee Co.
1937	Kastellne C Mi Mrs	The Price & Lee Company
1932	Kasteline Aaron	The Price & Lee Company
1927	Kasteline Aaron	The Price & Lee Company

### 318 N 7TH

<u>Year</u>	<u>Uses</u>	<u>Source</u>
1942	Tanis Jacob	The Price & Lee Co.
	Vande Wende Tunis H	The Price & Lee Co.

### 319 N 7TH

<u>Year</u>	<u>Uses</u>	<u>Source</u>
1969	Schnixich Stanley Sarnelli Fred M	The Price & Lee Company Publishers
1961	Doll Lucy C Mrs SH	The Price & Lee Company
	Nicolai Louis MU	The Price & Lee Company
1956	Doll Lucy C MArS SH	The Price & Lee Company
	Presing Michael W	The Price & Lee Company
1952	Renard Joseph J Ar	The Price & Lee Company
	Presing Michael	The Price & Lee Company
1947	Ranard Joseph J	The Price & Lee Company
	Presing Michael	The Price & Lee Company
1942	Buts Albert	The Price & Lee Co.
	Preslng Michiael	The Price & Lee Co.
	Ranard Joseph J	The Price & Lee Co.
	Presing Michael H	The Price & Lee Co.
	Ranard Joseph J	The Price & Lee Co.

## FINDINGS

<u>Year</u>	<u>Uses</u>	<u>Source</u>
1942	Prosing SMicisael H	The Price & Lee Co.
1937	Preslng Michiael	The Price & Lee Company
	Buts Albert	The Price & Lee Company
1932	Boekholt William	The Price & Lee Company
	Leydens William	The Price & Lee Company
1927	Boekholt William	The Price & Lee Company
	Boekholt William Jr	The Price & Lee Company

### 321 N 7TH

<u>Year</u>	<u>Uses</u>	<u>Source</u>
1969	Finamore Albert J	The Price & Lee Company Publishers
1961	Finamore Albert J LA	The Price & Lee Company
1956	Finamore Albert 1 LA	The Price & Lee Company
1952	Finamore Albert J	The Price & Lee Company
1947	Finamore Albert	The Price & Lee Company
1942	Van Autw erpen C Mrs	The Price & Lee Co.
	Finamore Albert J H	The Price & Lee Co.
	Fiinamore Albert J H	The Price & Lee Co.
1937	Van Autw erpen C Mrs	The Price & Lee Company
1932	Van Antw erpen Cornelia Mrs	The Price & Lee Company
1927	Van Antw erpen John	The Price & Lee Company

### 323 N 7TH

<u>Year</u>	<u>Uses</u>	<u>Source</u>
1969	Farquharson James	The Price & Lee Company Publishers
1961	Farquharson James SH	The Price & Lee Company
1956	Farquharson James SH	The Price & Lee Company
1952	Farcquharson Jamies Sh	The Price & Lee Company
1947	AQFarquharson James	The Price & Lee Company
1942	Farquharson J H	The Price & Lee Co.
	Farquhareon 4 H	The Price & Lee Co.
	Fargu irson J	The Price & Lee Co.
1937	Fargu irson J	The Price & Lee Company
1932	Van Putten Christian	The Price & Lee Company

## FINDINGS

<u>Year</u>	<u>Uses</u>	<u>Source</u>
1927	Marquardt Otto	The Price & Lee Company

### 324 N 7TH

<u>Year</u>	<u>Uses</u>	<u>Source</u>
1969	Vacant	The Price & Lee Company Publishers
1961	Paul s Shoe Repair	The Price & Lee Company
	Bruinsma Paul LA	The Price & Lee Company
1956	Paul s Slihoe Repair	The Price & Lee Company
	OBruinsma Paul LA	The Price & Lee Company
1952	Bruinsma Paul La	The Price & Lee Company

### 325 N 7TH

<u>Year</u>	<u>Uses</u>	<u>Source</u>
1969	Robertson Agnes Mrs	The Price & Lee Company Publishers
	Fredericks Elsa Mrs	The Price & Lee Company Publishers
1961	Robertson James AR	The Price & Lee Company
	Fredericks Elsa Mrs	The Price & Lee Company
1952	Robertson James	The Price & Lee Company
	Winkler Albert La	The Price & Lee Company
1947	Vanry Cornelius	The Price & Lee Company
	Robertson James	The Price & Lee Company
1942	Orgers Daniel H	The Price & Lee Co.
	Orgers i Daniel	The Price & Lee Co.
1937	Orgers i Daniel	The Price & Lee Company
1932	Orgers Daniel	The Price & Lee Company
1927	Orgers Daniel	The Price & Lee Company
	Vander Veer Peter	The Price & Lee Company

### 328 N 7TH

<u>Year</u>	<u>Uses</u>	<u>Source</u>
1969	De Vries Raymond	The Price & Lee Company Publishers
1961	De Vries Raymond LA	The Price & Lee Company
1956	De Vries Raymond LA	The Price & Lee Company
1952	S 8De Vries Raymond La	The Price & Lee Company

## FINDINGS

<u>Year</u>	<u>Uses</u>	<u>Source</u>
1947	A De Vries Raymond	The Price & Lee Company
1942	Loiken Arnold H	The Price & Lee Co.
	Lesiken Arnold H	The Price & Lee Co.

### 329 N 7TH

<u>Year</u>	<u>Uses</u>	<u>Source</u>
1969	Hook Agnes	The Price & Lee Company Publishers
1961	Hook Agnes LA	The Price & Lee Company
1956	Hook Agnes LA	The Price & Lee Company
1952	0 Hook Agnes La	The Price & Lee Company
1947	A Hook Agnes	The Price & Lee Company
1942	Hiek Agnes H	The Price & Lee Co.
	Hook John	The Price & Lee Co.
1937	Hook John	The Price & Lee Company
1932	Hook John	The Price & Lee Company
1927	Hook John	The Price & Lee Company

### 330 N 7TH

<u>Year</u>	<u>Uses</u>	<u>Source</u>
1969	Mone Patrick J	The Price & Lee Company Publishers
1961	Saul William LA	The Price & Lee Company
1956	Saul William LA	The Price & Lee Company
1952	Junikehr Charles H Sh 2 60 S	The Price & Lee Company
1942	Fisher John	The Price & Lee Co.
	Scheidler William	The Price & Lee Co.
	Tichselar Peter H	The Price & Lee Co.
1937	Scheidler William	The Price & Lee Company
1932	Scheidler William	The Price & Lee Company
	Saul Alma P Mrs nurse	The Price & Lee Company
1927	Scheidler William	The Price & Lee Company

### 331 N 7TH

<u>Year</u>	<u>Uses</u>	<u>Source</u>
1927	Hook Orrie	The Price & Lee Company

## FINDINGS

### 333 N 7TH

<u>Year</u>	<u>Uses</u>	<u>Source</u>
1969	Hook Orrie	The Price & Lee Company Publishers
1961	Hook Orrie AR	The Price & Lee Company
1956	Hook Orrie AR	The Price & Lee Company
1952	Hook Orrie	The Price & Lee Company
1947	Hook Orrie	The Price & Lee Company
1942	Hook Orrie	The Price & Lee Co.
	Hoot Orrie H	The Price & Lee Co.
1937	Hook Orrie	The Price & Lee Company
1932	Hook Orrie	The Price & Lee Company

### 334 N 7TH

<u>Year</u>	<u>Uses</u>	<u>Source</u>
1969	Den Braven Leonard	The Price & Lee Company Publishers
1961	Den Braven Leonard LA	The Price & Lee Company
1956	Den Braven Leonard LA	The Price & Lee Company
1952	Ruitenberg John La	The Price & Lee Company
1947	ABultsenberg John	The Price & Lee Company
1942	Peden James T	The Price & Lee Co.
	Peden James T H	The Price & Lee Co.
	Pe len James T H	The Price & Lee Co.
1937	Peden James T	The Price & Lee Company
1932	Peden James T	The Price & Lee Company
1927	Peden James T	The Price & Lee Company

### 335 N 7TH

<u>Year</u>	<u>Uses</u>	<u>Source</u>
1969	Heringslack Edw ard	The Price & Lee Company Publishers
	Heringslack Otto	The Price & Lee Company Publishers
1961	Hagens John W AR	The Price & Lee Company
	Heringslack Otto MU	The Price & Lee Company
1956	Herinlgslack Edw ard MU	The Price & Lee Company
	Heringslack Otto MUT	The Price & Lee Company
1952	J Heringslack Otto La	The Price & Lee Company

## FINDINGS

<u>Year</u>	<u>Uses</u>	<u>Source</u>
1952	Heringslack Edward	The Price & Lee Company
1947	Heringalack Edward	The Price & Lee Company
	AHeringolack Otto	The Price & Lee Company
1942	Aherli Emil A	The Price & Lee Co.
	Heringslack Otto	The Price & Lee Co.
	Aeherli Emil A	The Price & Lee Co.
	Ilerisgeslek Otto H	The Price & Lee Co.
	Aeherli Emil A	The Price & Lee Co.
	Hirringasliek Otis H	The Price & Lee Co.
1937	Aherli Emil A	The Price & Lee Company
	Heringslack Otto	The Price & Lee Company
1932	Heringslack Otto	The Price & Lee Company
1927	Herringslak Otto	The Price & Lee Company

### 336 N 7TH

<u>Year</u>	<u>Uses</u>	<u>Source</u>
1969	Carr Henry Van Eeuwen MP	The Price & Lee Company Publishers
1961	De Young Ada Mrs AR	The Price & Lee Company
	Van Eeuwen MP MU	The Price & Lee Company
	PLANTEN AV crosses	The Price & Lee Company
1956	De Young Peter MU	The Price & Lee Company
	Vanuwven MP MU	The Price & Lee Company
1952	De Young Peter Mu	The Price & Lee Company
	Vanuwven MP	The Price & Lee Company
	337 PLANTEN AV crosses	The Price & Lee Company
1947	De Toung Peter	The Price & Lee Company
	AKamerling Garret	The Price & Lee Company
1942	De Yonng Peter Jr H	The Price & Lee Co.
	De Yoisng Peter Jr H	The Price & Lee Co.
	Kamerling Garret	The Price & Lee Co.
	Kamerling Garret	The Price & Lee Co.
1932	De Young Peter Jr	The Price & Lee Company
	Moerkirk George	The Price & Lee Company

## FINDINGS

### 337 N 7TH

<u>Year</u>	<u>Uses</u>	<u>Source</u>
1969	PLANTEN AV crosses	The Price & Lee Company Publishers
1956	PLANTEN AV crosses	The Price & Lee Company
1947	Planten av crosses	The Price & Lee Company
1942	Planten av crosses	The Price & Lee Co.
	Planten as crossaes	The Price & Lee Co.
1932	Planten av crosses	The Price & Lee Company

### 338 N 7TH

<u>Year</u>	<u>Uses</u>	<u>Source</u>
1942	Hook Orrie H	The Price & Lee Co.

### 340 N 7TH

<u>Year</u>	<u>Uses</u>	<u>Source</u>
1932	Vacant	The Price & Lee Company

### 342 N 7TH

<u>Year</u>	<u>Uses</u>	<u>Source</u>
1969	Woundenberg Henry	The Price & Lee Company Publishers
	Kloet Garret	The Price & Lee Company Publishers
1961	Stap Annie Mrs AR	The Price & Lee Company
	Kuipers Alje MU	The Price & Lee Company
1956	OStap B J MU	The Price & Lee Company
	Kuipers Alje MU	The Price & Lee Company
1952	OStap B J real est Sh	The Price & Lee Company
	Kuipers Alie	The Price & Lee Company
1947	AStais B J real est	The Price & Lee Company
	Huipers Alie	The Price & Lee Company
1942	Stap B 4 real cot H	The Price & Lee Co.
	De Rose Jacob	The Price & Lee Co.
	Sta p Barney J	The Price & Lee Co.
	TDeliose Trina M rs	The Price & Lee Co.
	Stap B J real sot H	The Price & Lee Co.
	Del Rose Trina Sirs	The Price & Lee Co.

## FINDINGS

<u>Year</u>	<u>Uses</u>	<u>Source</u>
1937	Sta p Barney J	The Price & Lee Company
	De Rose Jacob	The Price & Lee Company

### 346 N 7TH

<u>Year</u>	<u>Uses</u>	<u>Source</u>
1969	Gemeinhardt Philip	The Price & Lee Company Publishers
	Taylor Raymond	The Price & Lee Company Publishers
1961	Bushoven Cornelius J SH	The Price & Lee Company
	Nuzzo Charles AR	The Price & Lee Company

### 350 N 7TH

<u>Year</u>	<u>Uses</u>	<u>Source</u>
1969	Hartensveld P milk	The Price & Lee Company Publishers
1961	Hartensveld P milk LA	The Price & Lee Company
1956	Hartensveld P milk LA	The Price & Lee Company
1952	Van Steveninck T Mrs	The Price & Lee Company
1947	Tichelsar Peter	The Price & Lee Company
1942	Tichelaar Peter H	The Price & Lee Co.
	Tichelaoar Peter	The Price & Lee Co.
1937	Tichelaoar Peter	The Price & Lee Company
1932	Tichelaar Peter	The Price & Lee Company

### 352 N 7TH

<u>Year</u>	<u>Uses</u>	<u>Source</u>
1969	Dieckman Alice Mrs Dieckman Samuel	The Price & Lee Company Publishers
1961	Dieckman Alice Mrs	The Price & Lee Company
1956	Dieckman Alice Mrs LA	The Price & Lee Company
1952	Stelpstra John Sh	The Price & Lee Company
1947	Stelpotra John	The Price & Lee Company
1942	Scsuster SMartin H	The Price & Lee Co.
	Scsuster Martin H	The Price & Lee Co.
	Schuster Martin	The Price & Lee Co.
1937	Schuster Martin	The Price & Lee Company
1932	Schuster Martin	The Price & Lee Company

## FINDINGS

### 353 N 7TH

<u>Year</u>	<u>Uses</u>	<u>Source</u>
1969	Brienza Anthony C	The Price & Lee Company Publishers
1961	Vacant	The Price & Lee Company
1956	De Vogel Aaron AR	The Price & Lee Company
1952	De Vogel Aaron Ar	The Price & Lee Company
1947	AD e Vogc I Aaron C	The Price & Lee Company
1942	De Vogcl Aaron H	The Price & Lee Co.
	De Vogel Aaron H	The Price & Lee Co.
	De Vog I Aaron	The Price & Lee Co.
1937	De Vog I Aaron	The Price & Lee Company
1932	De Vogel Aaron	The Price & Lee Company
1927	De Vogel Aaron	The Price & Lee Company

### 355 N 7TH

<u>Year</u>	<u>Uses</u>	<u>Source</u>
1969	Jellema Joseph	The Price & Lee Company Publishers
1961	Jellema Joseph MU	The Price & Lee Company
1956	Jellema Joseph MU	The Price & Lee Company
1947	ABrain William	The Price & Lee Company
1942	Huehner Arnold A	The Price & Lee Co.
	Huebser Arnold A	The Price & Lee Co.
	De Graff Maria N Mrs	The Price & Lee Co.
1937	De Graff Maria N Mrs	The Price & Lee Company
1932	Post Albert W	The Price & Lee Company

### 356 N 7TH

<u>Year</u>	<u>Uses</u>	<u>Source</u>
1969	Stelpstra John	The Price & Lee Company Publishers
1961	Stelpstra John SH	The Price & Lee Company
1956	Stelpstra John SH	The Price & Lee Company
1952	Jellema Joseph Mu	The Price & Lee Company
1947	AChristle James G	The Price & Lee Company
1942	Busclsmann August E H	The Price & Lee Co.
	Busehmann August E H	The Price & Lee Co.

## FINDINGS

<u>Year</u>	<u>Uses</u>	<u>Source</u>
1942	Buschmann August EP	The Price & Lee Co.
1937	Buschmann August EP	The Price & Lee Company
1932	Buschmann August E	The Price & Lee Company

### 357 N 7TH

<u>Year</u>	<u>Uses</u>	<u>Source</u>
1969	Jellema William J	The Price & Lee Company Publishers
1956	Jellema William J SH	The Price & Lee Company
1952	Jellema William J	The Price & Lee Company
1947	AQBrain Jacob	The Price & Lee Company
1942	Crook A W fire equipment	The Price & Lee Co.
	Cook A WV fire equipment	The Price & Lee Co.
	De Vries John	The Price & Lee Co.
1937	De Vries John	The Price & Lee Company
1932	Spinelli Anna Mrs	The Price & Lee Company

### 358 N 7TH

<u>Year</u>	<u>Uses</u>	<u>Source</u>
1969	Vander Wende Tunis	The Price & Lee Company Publishers
	Vosbrenck Dorothea Mrs	The Price & Lee Company Publishers
1961	Vander Wende Tunis AR	The Price & Lee Company
	Vosbrinck Lanbert P Jr	The Price & Lee Company
1956	OVander Wende Tunis SH	The Price & Lee Company
	Memmelaar Bernard C SH	The Price & Lee Company
1952	Memmelaar Bernard C	The Price & Lee Company
	OVander Wende Tunis Sh	The Price & Lee Company
1947	Vande Wende Tunis C	The Price & Lee Company
	AKnippenberg A Mrs	The Price & Lee Company
1942	Tasis Jacob	The Price & Lee Co.
	Vande Wende Tunis H	The Price & Lee Co.
	Tiants Jacobo	The Price & Lee Co.
	Vander Wende Tunis	The Price & Lee Co.
1937	Tiants Jacobo	The Price & Lee Company
	Vander Wende Tunis	The Price & Lee Company

## FINDINGS

<u>Year</u>	<u>Uses</u>	<u>Source</u>
1932	Vander Wende Tunis	The Price & Lee Company

### 359 N 7TH

<u>Year</u>	<u>Uses</u>	<u>Source</u>
1969	Van Burik William G	The Price & Lee Company Publishers
1961	Van Burik William G LA	The Price & Lee Company
1952	Kuiphoff Jacob La	The Price & Lee Company
1947	Monoma William	The Price & Lee Company
1942	Spinella Anna Mrs	The Price & Lee Co.
	Spinc a Asna Mrs	The Price & Lee Co.
	Spidnella Anna Sirs	The Price & Lee Co.
1937	Spinella Anna Mrs	The Price & Lee Company
1932	Van Olden John	The Price & Lee Company

### 361 N 7TH

<u>Year</u>	<u>Uses</u>	<u>Source</u>
1969	Van Der Paautw Elsie Mrs	The Price & Lee Company Publishers
1961	Van Der Paauw John AR	The Price & Lee Company
1956	Fylstra Edw ard MJ	The Price & Lee Company
1952	Fylstra Edw ard	The Price & Lee Company
1947	Woodenberg Lambert	The Price & Lee Company
1942	Hemmann William C	The Price & Lee Co.
	Hemman William	The Price & Lee Co.
	Hieoman Willisam	The Price & Lee Co.
1937	Hemmann William C	The Price & Lee Company
1932	Ruitenberg Cornelius N	The Price & Lee Company

### 362 N 7TH

<u>Year</u>	<u>Uses</u>	<u>Source</u>
1969	Meima John V	The Price & Lee Company Publishers
1961	Meima John V AR	The Price & Lee Company
1956	Drukker Dow R LA	The Price & Lee Company
1952	Drukker Dow R La	The Price & Lee Company

## FINDINGS

### 363 N 7TH

<u>Year</u>	<u>Uses</u>	<u>Source</u>
1969	Briganti Anthony J	The Price & Lee Company Publishers
	Donus Minnie Mrs	The Price & Lee Company Publishers
1961	Scherjon Dirk LA	The Price & Lee Company
	Briganti Anthony J LA	The Price & Lee Company
1956	Scherjon Dirk	The Price & Lee Company
	Briganti Anthony J SH	The Price & Lee Company
1952	Scherjon Dirk	The Price & Lee Company
	Briganti Anthony J Sh	The Price & Lee Company
1947	ABrigantl Anthony	The Price & Lee Company
	Bert Peter	The Price & Lee Company
	LBrigantl Anthony	The Price & Lee Company
1942	Brigainhi Anthony	The Price & Lee Co.
	Hart Peter	The Price & Lee Co.
	Briganhi Antisony	The Price & Lee Co.
	Hart Peter	The Price & Lee Co.
	Sppinella M J	The Price & Lee Co.
	Ebuer George	The Price & Lee Co.
1937	Sppinella M J	The Price & Lee Company
	Ebuer George	The Price & Lee Company
1932	Heuer Reinhold	The Price & Lee Company
	Witte Jacob	The Price & Lee Company
1927	Vacant	The Price & Lee Company

### 365 N 7TH

<u>Year</u>	<u>Uses</u>	<u>Source</u>
1969	Stroher Otto C	The Price & Lee Company Publishers
1961	Stroher Otto C AR	The Price & Lee Company
1956	Stroher Otto K AR	The Price & Lee Company
	Stroher Robert J LA	The Price & Lee Company
1952	65 Donus Albert	The Price & Lee Company
	Lesie Charles	The Price & Lee Company
1947	Gilardi Walterina	The Price & Lee Company

## FINDINGS

<u>Year</u>	<u>Uses</u>	<u>Source</u>
1947	Lesie Charles	The Price & Lee Company
1942	Friedhoff William B	The Price & Lee Co.
	Guenther Otto	The Price & Lee Co.
	Scsalmcyer Harry	The Price & Lee Co.
	8leyer Herman	The Price & Lee Co.
	Scsalmcyer Harry	The Price & Lee Co.
	Sleyer Herman	The Price & Lee Co.
1937	Guenther Otto	The Price & Lee Company
	Friedhoff William B	The Price & Lee Company
1932	Hauer Eugene	The Price & Lee Company
	Karr John E	The Price & Lee Company

### 368 N 7TH

<u>Year</u>	<u>Uses</u>	<u>Source</u>
1969	Dansen Raymond	The Price & Lee Company Publishers
1961	Mingoia Guy ARi	The Price & Lee Company
	Brow n Robert N	The Price & Lee Company
1956	Memoli Alphonse MU	The Price & Lee Company
	Vander Gaag James LA	The Price & Lee Company
1952	Dykhous Garrett Mu	The Price & Lee Company
	Vander Gaag James	The Price & Lee Company
1947	Dykhous Garrett	The Price & Lee Company
	Gilds Christian	The Price & Lee Company
1942	Doom Walter	The Price & Lee Co.
	Tanis Garret	The Price & Lee Co.
	Deans Walter	The Price & Lee Co.
	Tanis Garret	The Price & Lee Co.
	Doom W iteir	The Price & Lee Co.
	Tanis Garr t	The Price & Lee Co.
1937	Doom W iteir	The Price & Lee Company
	Tanis Garr t	The Price & Lee Company
1932	Hoek Peter	The Price & Lee Company
	Tanis Garret	The Price & Lee Company

## FINDINGS

### 369 N 7TH

<u>Year</u>	<u>Uses</u>	<u>Source</u>
1969	Eisele Howard R Quigley James T	The Price & Lee Company Publishers
1961	Verhaar Henry LA	The Price & Lee Company
	Meyer E Mrs nurse AR	The Price & Lee Company
1956	OMeyer Ernest HAR	The Price & Lee Company
	Salsbury Paul R MU	The Price & Lee Company
1952	Bidgood Herbert J Rev	The Price & Lee Company
	Meyer Ernest Ar	The Price & Lee Company
1947	AMayer Herman	The Price & Lee Company
	ASeifeith W A	The Price & Lee Company
1942	Blism Adrian C	The Price & Lee Co.
	Galiuccio Thomas il	The Price & Lee Co.
	Rhim Adriain C	The Price & Lee Co.
	Aalluccio Thomass R	The Price & Lee Co.

### 370 N 7TH

<u>Year</u>	<u>Uses</u>	<u>Source</u>
1969	De Rose Titus	The Price & Lee Company Publishers
	Verhaar Johann C	The Price & Lee Company Publishers
1961	QDe Rose Titus AR	The Price & Lee Company
	Mc Cully Albert LA	The Price & Lee Company
1956	De Rose Titus AR	The Price & Lee Company
	Pearson William	The Price & Lee Company
1952	De Rose Titus	The Price & Lee Company
	Thonus Joseph C f Mu	The Price & Lee Company
1947	ADe Blose Titus	The Price & Lee Company
	A Drukier Dow B	The Price & Lee Company
1942	Heerema William	The Price & Lee Co.
	De Rose Titus	The Price & Lee Co.
	Heerema William	The Price & Lee Co.
	De Rose Titus	The Price & Lee Co.
	Maskoli Isaac	The Price & Lee Co.
	Sipeets Fred	The Price & Lee Co.

## FINDINGS

<u>Year</u>	<u>Uses</u>	<u>Source</u>
1937	Sipeets Fred	The Price & Lee Company
	Maskoli Isaac	The Price & Lee Company
1932	Cooke Le Roy R	The Price & Lee Company
	Brudzynski Stanislaw	The Price & Lee Company
1927	Brudzynski Stanislaw	The Price & Lee Company
	Luiken Arnold	The Price & Lee Company

### 373 N 7TH

<u>Year</u>	<u>Uses</u>	<u>Source</u>
1969	Unger Ignatz	The Price & Lee Company Publishers
	Hymen Leonard	The Price & Lee Company Publishers
1961	Hymen Leonard AR	The Price & Lee Company
	Unger Ignatz AR	The Price & Lee Company
1956	Mc Cully Albert L LA	The Price & Lee Company
	Jablonski Frederick R MU	The Price & Lee Company
1952	Moore Adrian BD La	The Price & Lee Company
	Burchell Charles L	The Price & Lee Company
1947	AStruck Jacob P	The Price & Lee Company
	Burchell Charles L	The Price & Lee Company
1942	Burehleri Charles L	The Price & Lee Co.
	Van Genderen Abram	The Price & Lee Co.
	Burchisel Charles L	The Price & Lee Co.
	Vsss Gendleren Abram	The Price & Lee Co.
	Burchell Chiarles L	The Price & Lee Co.
	Van Gendercn Abiram	The Price & Lee Co.
1937	Van Gendercn Abiram	The Price & Lee Company
	Burchell Chiarles L	The Price & Lee Company
1932	Moore Johnson	The Price & Lee Company
	Burchell Charles L	The Price & Lee Company

### 376 N 7TH

<u>Year</u>	<u>Uses</u>	<u>Source</u>
1969	Jackson Harold Vander Wall Marie Mrs	The Price & Lee Company Publishers
1956	Westra Robert H AR	The Price & Lee Company

## FINDINGS

<u>Year</u>	<u>Uses</u>	<u>Source</u>
1956	Sytsma William LA	The Price & Lee Company
	Rooney Joseph L AR	The Price & Lee Company
1952	Richling Ellen B Mrs	The Price & Lee Company
	Rooney Joseph Ar	The Price & Lee Company
	Otagliabue Adell Mrs	The Price & Lee Company
1947	ABlchllng Ellen H Mrs	The Price & Lee Company
	Alirow n John	The Price & Lee Company
	Tagliahue Adell	The Price & Lee Company
1942	Cirone Joseph	The Price & Lee Co.
	Riobling Ellen H Mrs	The Price & Lee Co.
	Tagliahue A W Sirs H	The Price & Lee Co.
	S 77 Hasko Frank	The Price & Lee Co.
	Post Albert W	The Price & Lee Co.
	Cirone Joseph	The Price & Lee Co.
	Richllag Ellen E 8 Mrs	The Price & Lee Co.
	Taglisbue A W Mrs H	The Price & Lee Co.
	Rooney Joseph L	The Price & Lee Co.
	Taglitabue A W Mrs	The Price & Lee Co.
1937	Rooney Joseph L	The Price & Lee Company
	Taglitabue A W Mrs	The Price & Lee Company
1932	Josten Albert A Jr	The Price & Lee Company
	Saw ey Terrence	The Price & Lee Company
1927	Josten Albert A	The Price & Lee Company
	Martin Traugott	The Price & Lee Company

### 377 N 7TH

<u>Year</u>	<u>Uses</u>	<u>Source</u>
1969	Berkhout Peter G	The Price & Lee Company Publishers
	Woodw ard Robert J	The Price & Lee Company Publishers
1961	Hasko Myrtle Mrs MU	The Price & Lee Company
	Penunuri Ralph W	The Price & Lee Company
1956	Hasko Myrtle Mrs MU	The Price & Lee Company
	Penunuri Ralph W	The Price & Lee Company

## FINDINGS

<u>Year</u>	<u>Uses</u>	<u>Source</u>
1952	Hasko Myrtle Mrs	The Price & Lee Company
	Ottens Trina Sh	The Price & Lee Company
1947	AOitens Trios	The Price & Lee Company
	AHasko Frank	The Price & Lee Company
1942	Hasko Frsnk	The Price & Lee Co.
	Post Albeit W	The Price & Lee Co.
	Hasco Frank	The Price & Lee Co.
	Post Albert W	The Price & Lee Co.
1937	Post Albert W	The Price & Lee Company
	Hasco Frank	The Price & Lee Company
1932	Tanis Joseph	The Price & Lee Company
	Hasco Frank	The Price & Lee Company

### 379 N 7TH

<u>Year</u>	<u>Uses</u>	<u>Source</u>
1969	Dudek Genievieve Mrs	The Price & Lee Company Publishers
	Martino Joseph	The Price & Lee Company Publishers
	Van Pamel Francis B Jr	The Price & Lee Company Publishers
1961	ROelsner Paul H LA	The Price & Lee Company
	De Old Alan R ARi	The Price & Lee Company
	Martino Joseph A LA	The Price & Lee Company
1956	Ochsner Walter G	The Price & Lee Company
	Oelsner Paul H	The Price & Lee Company
	Martino Joseph A LA	The Price & Lee Company
1952	Oelsner Paul H	The Price & Lee Company
	Martino Joseph A La	The Price & Lee Company
	Ochsner Walter G	The Price & Lee Company
1947	AMartino Joseph A	The Price & Lee Company
	Ochsner Walter G	The Price & Lee Company
	Oclsner Paul H	The Price & Lee Company
1942	Martins Joseph A	The Price & Lee Co.
	Oclioner Walter	The Price & Lee Co.
	Osloner Paul H H	The Price & Lee Co.

## FINDINGS

<u>Year</u>	<u>Uses</u>	<u>Source</u>
1942	Martino Joseph A	The Price & Lee Co.
	Ochssner Walter	The Price & Lee Co.
	Osesner Paul H H	The Price & Lee Co.
	Coomans Oiriie J	The Price & Lee Co.
	Crap aro John	The Price & Lee Co.
	Oclsner Pa ul H	The Price & Lee Co.
1937	Oclsner Pa ul H	The Price & Lee Company
	Crap aro John	The Price & Lee Company
	Coomans Oiriie J	The Price & Lee Company
1932	Miedema Joseph	The Price & Lee Company
	Martin Traugott	The Price & Lee Company
	Capizzi Ernest	The Price & Lee Company

### 380 N 7TH

<u>Year</u>	<u>Uses</u>	<u>Source</u>
1969	Dykstra Peter	The Price & Lee Company Publishers
	Dykstra Garry	The Price & Lee Company Publishers
1961	Dykstra Peter AR	The Price & Lee Company
	Dykstra Garry MU	The Price & Lee Company
1956	Borst Hüge J	The Price & Lee Company
	Foulds Martin SH	The Price & Lee Company
1952	Borst Huigo J	The Price & Lee Company
	Mc Cully Albert D La	The Price & Lee Company
1947	Me Cully Albert D	The Price & Lee Company
	Rultenborg Henry	The Price & Lee Company
1942	Rultenberg Henry	The Price & Lee Co.
	Algers Hessel	The Price & Lee Co.
	Rulteoberg Henry	The Price & Lee Co.
	Algera Hessel	The Price & Lee Co.
	Me Cully Albert D	The Price & Lee Company
	Van Treuren G Rev	The Price & Lee Company
1932	Algera Hessel	The Price & Lee Company

## FINDINGS

### 382 N 7TH

<u>Year</u>	<u>Uses</u>	<u>Source</u>
1961	Coulson Edward F AR	The Price & Lee Company
	Coulson Joseph F AR	The Price & Lee Company
	PRESCOTT PL begins	The Price & Lee Company
1956	Coulson Edward F SH	The Price & Lee Company
	Coulson Joseph F	The Price & Lee Company
	PRESCOTT PL begins	The Price & Lee Company
1952	Van Putten John Ar	The Price & Lee Company
	Keil Sebastian J La	The Price & Lee Company
	383 PRESCOTT PL begins	The Price & Lee Company
1947	Van Putten John	The Price & Lee Company
1942	Sutton Ernest	The Price & Lee Co.
	Van Putten Christian	The Price & Lee Co.
	Sutton Ernest	The Price & Lee Co.
	Van Putten Christian	The Price & Lee Co.
	Sutton Ernest	The Price & Lee Co.
	Busho John C	The Price & Lee Co.
1937	Sutton Ernest	The Price & Lee Company
	Busho John C	The Price & Lee Company
1932	Mott Joseph A	The Price & Lee Company
	Sutton Ernest	The Price & Lee Company

### 383 N 7TH

<u>Year</u>	<u>Uses</u>	<u>Source</u>
1969	PRESCOTT PL begins	The Price & Lee Company Publishers
1947	Prescott pj begins	The Price & Lee Company
1942	Prescott p 1 begins	The Price & Lee Co.
	Prescott p 1 begins	The Price & Lee Co.
	Prescott p 1 begins	The Price & Lee Co.
1937	Prescott p 1 begins	The Price & Lee Company
1927	Vacant	The Price & Lee Company

## FINDINGS

### 384 N 7TH

<u>Year</u>	<u>Uses</u>	<u>Source</u>
1969	Chriatman Gertrude Mrs	The Price & Lee Company Publishers
	Cerelli Dominic	The Price & Lee Company Publishers
1961	Brudzvnski Mary Mrs	The Price & Lee Company
	Berger Edw ard Jr SH	The Price & Lee Company
1956	Berger Edw ard Jr SH	The Price & Lee Company
	Brizdzvnski Mary Mrs	The Price & Lee Company
1952	Brudzynski Anthony	The Price & Lee Company
	Soder Frank C Mu	The Price & Lee Company
1947	AChristsnan William	The Price & Lee Company
	ABrudzynski Anthony	The Price & Lee Company
1942	Drehetsc Stephen	The Price & Lee Co.
	Brudaynskt Anthony	The Price & Lee Co.
	Batbyl Waldo	The Price & Lee Co.
	Brudaynakl Anthony H	The Price & Lee Co.
	Botbyl Waldo	The Price & Lee Co.
	Brudaynakl Anthony H	The Price & Lee Co.
1937	Drehetsc Stephen	The Price & Lee Company
	Brudaynskt Anthony	The Price & Lee Company
1932	Pagniello Joseph	The Price & Lee Company
	Brudzynski Anthony	The Price & Lee Company

### 386 N 7TH

<u>Year</u>	<u>Uses</u>	<u>Source</u>
1969	De Blieck Mary G Mrs	The Price & Lee Company Publishers
	La Rocca Joseph	The Price & Lee Company Publishers
1961	La Rocca Joseph AR	The Price & Lee Company
	De Blieck Mary G AR	The Price & Lee Company
1956	OBalady Michael A AR	The Price & Lee Company
	Vacant	The Price & Lee Company
1952	Sereno Louis R	The Price & Lee Company
	Sereno Nicholas	The Price & Lee Company
1947	Sodor Frank	The Price & Lee Company

## FINDINGS

<u>Year</u>	<u>Uses</u>	<u>Source</u>
1947	A Strickland John	The Price & Lee Company
1942	Lucas Garret	The Price & Lee Co.
	Verhecki Peter	The Price & Lee Co.
	K siger Law rence J	The Price & Lee Co.
	De Toung Peter Jr	The Price & Lee Co.
	Guade William	The Price & Lee Co.
	Onade William	The Price & Lee Co.
1937	De Toung Peter Jr	The Price & Lee Company
	K siger Law rence J	The Price & Lee Company
	Verhecki Peter	The Price & Lee Company
	Lucas Garret	The Price & Lee Company
1932	Schatmeyer F J elec	The Price & Lee Company
	Vacant	The Price & Lee Company

### 387 N 7TH

<u>Year</u>	<u>Uses</u>	<u>Source</u>
1969	Ochs William H	The Price & Lee Company Publishers
1961	Hack Caroline Mrs LA	The Price & Lee Company
1956	Hack Caroline Mrs LA	The Price & Lee Company

### 388 N 7TH

<u>Year</u>	<u>Uses</u>	<u>Source</u>
1927	Vacant	The Price & Lee Company

### 390 N 7TH

<u>Year</u>	<u>Uses</u>	<u>Source</u>
1969	Hughes Kevin J	The Price & Lee Company Publishers
	Murray David S	The Price & Lee Company Publishers
1961	Murray David S MU	The Price & Lee Company
	Henderson Agnes Mrs	The Price & Lee Company
1956	Vogel William LA	The Price & Lee Company
1952	Vacant	The Price & Lee Company

## FINDINGS

### 391 N 7TH

<u>Year</u>	<u>Uses</u>	<u>Source</u>
1961	Vanderberg Jerry MU	The Price & Lee Company
1956	Van Hine Mina Mrs SH	The Price & Lee Company

### 393 N 7TH

<u>Year</u>	<u>Uses</u>	<u>Source</u>
1969	Gaw ron Lottie Mrs Wielenga Cecilia B Mrs	The Price & Lee Company Publishers
1961	Collier Elliot L LA	The Price & Lee Company
	Wieczorkow ski K Mrs	The Price & Lee Company
1956	Wieczorkow ski K Mrs	The Price & Lee Company
	Collier Elliott L LA	The Price & Lee Company
1952	Wieczorkow ski K Mrs	The Price & Lee Company
	Collier Elliott L La	The Price & Lee Company
1947	Kitchin Earle C	The Price & Lee Company
	De Lage Maurice F	The Price & Lee Company
1942	Kitchin Earle C	The Price & Lee Co.
	Mong Riobert C	The Price & Lee Co.
	Kitchin Earle C	The Price & Lee Co.
	Meng I Rohert C	The Price & Lee Co.
	Dunnick i Cornelius Jr	The Price & Lee Co.
	Sietrogcki Midtial	The Price & Lee Co.
1937	Sietrogcki Midtial	The Price & Lee Company
	Dunnick i Cornelius Jr	The Price & Lee Company
1932	Mangeney Victor	The Price & Lee Company
	Vietrogoski Michael	The Price & Lee Company

### 394 N 7TH

<u>Year</u>	<u>Uses</u>	<u>Source</u>
1969	Vacant Vander Gaag Christian	The Price & Lee Company Publishers
1961	Vander Gaag Christian ARi	The Price & Lee Company
	Glover Mary L Mrs SH	The Price & Lee Company
1956	OVander Gaag Christian AR	The Price & Lee Company
	Glover Mary L Mrs SH	The Price & Lee Company

## FINDINGS

### 398 N 7TH

<u>Year</u>	<u>Uses</u>	<u>Source</u>
1969	Yonkmnan Hilda Mrs O Krieger Cornelius	The Price & Lee Company Publishers
	Nieskens Elyse Mrs	The Price & Lee Company Publishers
1961	Krieger Cornelius MU	The Price & Lee Company
	Nieskens Elyse Mrs AR	The Price & Lee Company
	Hopper John MU	The Price & Lee Company
1956	Bysterbosch Richard	The Price & Lee Company
	Krieger Cornelius MU	The Price & Lee Company
	Van Dorp Jessie Mrs	The Price & Lee Company
1952	8 Bysterbosch Richard	The Price & Lee Company
	Krieger Cornelius Mu	The Price & Lee Company
	Thompson Louise Mu	The Price & Lee Company
1947	Bysterboach Garret	The Price & Lee Company
	AHrleger Cornelius	The Price & Lee Company
	Thonmpson Louise	The Price & Lee Company
1942	Viacant	The Price & Lee Co.
	Krieger Cornelius	The Price & Lee Co.
	Bysterboach Garret	The Price & Lee Co.
	Pastor Joseph	The Price & Lee Co.
	Krieger Cornelius	The Price & Lee Co.
	Hyeterhoscls Garret H	The Price & Lee Co.
	Pastor Joseph	The Price & Lee Co.
	Erieger Cornelius	The Price & Lee Co.
	Bysterbooch Garret H	The Price & Lee Co.
1937	Viacant	The Price & Lee Company
	Krieger Cornelius	The Price & Lee Company
	Bysterboach Garret	The Price & Lee Company
1932	Bysterbosch Garret	The Price & Lee Company
	Brown Frank ice	The Price & Lee Company

## FINDINGS

### **N 7TH PIROS PARK**

#### **319 N 7TH PIROS PARK**

<b><u>Year</u></b>	<b><u>Uses</u></b>	<b><u>Source</u></b>
1976	Sarneili F	New Jersey Bell Telephone Company Publisher

### **N 7TH PRCS PARK**

#### **334 N 7TH PRCS PARK**

<b><u>Year</u></b>	<b><u>Uses</u></b>	<b><u>Source</u></b>
1971	Den Braven Leonard	New Jersey Bell Telephone Company Publisher
	Massaro Nick	New Jersey Bell Telephone Company Publisher

#### **368 N 7TH PRCS PARK**

<b><u>Year</u></b>	<b><u>Uses</u></b>	<b><u>Source</u></b>
1971	Schaper H	New Jersey Bell Telephone Company Publisher

### **N 7TH PROS P**

#### **321 N 7TH PROS P**

<b><u>Year</u></b>	<b><u>Uses</u></b>	<b><u>Source</u></b>
1980	Finamre T	New Jersey Bell Telephone Company Publisher

### **N 7TH PROSPARK**

#### **314 N 7TH PROSPARK**

<b><u>Year</u></b>	<b><u>Uses</u></b>	<b><u>Source</u></b>
1966	Vander Hook Hannah	New Jersey Bell Telephone Company Publisher

#### **334 N 7TH PROSPARK**

<b><u>Year</u></b>	<b><u>Uses</u></b>	<b><u>Source</u></b>
1976	Den Braven Leonard	New Jersey Bell Telephone Company Publisher
	Massaro Florence Den B	New Jersey Bell Telephone Company Publisher
1971	Massaro Florence Den B	New Jersey Bell Telephone Company Publisher

## FINDINGS

<u>Year</u>	<u>Uses</u>	<u>Source</u>
1966	Massaro Florence Den B	New Jersey Bell Telephone Company Publisher
	Den Braven Leonard	New Jersey Bell Telephone Company Publisher

### 336 N 7TH PROSPARK

<u>Year</u>	<u>Uses</u>	<u>Source</u>
1966	De Young Peter Mrs	New Jersey Bell Telephone Company Publisher

### 350 N 7TH PROSPARK

<u>Year</u>	<u>Uses</u>	<u>Source</u>
1980	Hartensve P	New Jersey Bell Telephone Company Publisher

### 376 N 7TH PROSPARK

<u>Year</u>	<u>Uses</u>	<u>Source</u>
1976	Vander Wall Marie Mrs	New Jersey Bell Telephone Company Publisher
1971	Van Olst John W Mrs	New Jersey Bell Telephone Company Publisher
	Vander Wall Marie Mrs	New Jersey Bell Telephone Company Publisher
1966	Van	New Jersey Bell Telephone Company Publisher

### N 7TH PROSPARK 684

#### 314 N 7TH PROSPARK 684

<u>Year</u>	<u>Uses</u>	<u>Source</u>
1976	Vander Hook Hannah	New Jersey Bell Telephone Company Publisher

#### 386 N 7TH PROSPARK 684

<u>Year</u>	<u>Uses</u>	<u>Source</u>
1966	De Blicck M G Miss	New Jersey Bell Telephone Company Publisher

## FINDINGS

### **N 7TH PROSPARKC**

#### **358 N 7TH PROSPARKC**

<u>Year</u>	<u>Uses</u>	<u>Source</u>
1971	Vander Wende T	New Jersey Bell Telephone Company Publisher

### **N 7TH PROSPECT PARK**

#### **365 N 7TH PROSPECT PARK**

<u>Year</u>	<u>Uses</u>	<u>Source</u>
1937	Fried ihoff Wm R Hazel slsmn Lakeview s	R.L. Polk & Co Publishers
	Fried ihoff Wm R Hazel slsmn Lakeview s	R.L. Polk & Co Publishers

### **N 7TH ST**

#### **307 N 7TH ST**

<u>Year</u>	<u>Uses</u>	<u>Source</u>
2017	ANTONIO JIMENEZ	Cole Information Services
	YENNY GUZMAN	Cole Information Services
	STEVEN GOMEZ	Cole Information Services
	SUPRIYA GOMEZ	Cole Information Services
	ENRIQUE CARPIO	Cole Information Services
	FLETCHER BACOTE	Cole Information Services
2014	STEVEN GOMEZ	Cole Information Services
	JOEL WESTERVELT	Cole Information Services
2009	IVELIS DIAZ	Cole Information Services
	FRANCISCO GOMEZ	Cole Information Services
2004	FRANCISCO GOMEZ	Cole Information Services
	MARINES CAMACHO	Cole Information Services
2003	Gomez Francisco J 98 H	City Publishing
	Camacho Marines	City Publishing
	Camacho Marines	City Publishing
	Gomez Francisco J 98 H	City Publishing
1999	OCCUPANT UNKNOWN	Cole Information Services
1994	VARELA, R	Cole Information Services

## FINDINGS

<u>Year</u>	<u>Uses</u>	<u>Source</u>
1985	Maas Peter	New Jersey Bell Telephone Company Publisher
1980	Maas Peter	New Jersey Bell Telephone Company Publisher
1976	Maas Peter	New Jersey Bell Telephone Company Publisher
	Maas J	New Jersey Bell Telephone Company Publisher
1971	Maas Peter	New Jersey Bell Telephone Company Publisher
	MAAS See also MAASS	New Jersey Bell Telephone Company Publisher
	Maas J	New Jersey Bell Telephone Company Publisher
	MAAS See also MAASS	New Jersey Bell Telephone Company Publisher
1966	Maas Jean	New Jersey Bell Telephone Company Publisher
1922	DeKorte Andrew	The Price & Lee Company

### 308 N 7TH ST

<u>Year</u>	<u>Uses</u>	<u>Source</u>
2017	PAUL BROOKS	Cole Information Services
	ENRIQUE CALPIO	Cole Information Services
	MARIO ABREGO	Cole Information Services
	ENRIQUE CARPIO	Cole Information Services
2014	MARIO ABREGO	Cole Information Services
2009	MARIO ABREGO	Cole Information Services
	MARIOS BUMPER REPAIR	Cole Information Services
2004	MARIO ABREGO	Cole Information Services
	CARLO RIVERA	Cole Information Services
2003	Carrera Jesus H	City Publishing
	Carrera Jesus H	City Publishing
1999	C RIVERA	Cole Information Services
	MARIO ABREGO	Cole Information Services
1994	KEIZER, GEORGE V	Cole Information Services
1985	Keizer G V	New Jersey Bell Telephone Company Publisher

## FINDINGS

<u>Year</u>	<u>Uses</u>	<u>Source</u>
1980	Keizer G V	New Jersey Bell Telephone Company Publisher
1976	Keizer G V	New Jersey Bell Telephone Company Publisher
1971	Keizer G V	New Jersey Bell Telephone Company Publisher
1966	Keizer G V	New Jersey Bell Telephone Company Publisher
	Nolan Edw C Jr	New Jersey Bell Telephone Company Publisher
1922	Mouw Andrew	The Price & Lee Company
	Acquaire George	The Price & Lee Company

### 310 N 7TH ST

<u>Year</u>	<u>Uses</u>	<u>Source</u>
2017	ARTHUR KUBOFCIK	Cole Information Services
	THOMAS PETRULLO	Cole Information Services
2014	ALYSON PETRULLO	Cole Information Services
	ARTHUR KUBOFCIK	Cole Information Services
2009	ROBERT PETRULLO	Cole Information Services
	NAWJRZ LLC	Cole Information Services
2004	ANTHONY PETRULLO	Cole Information Services
2003	Petrullo Anthony F H	City Publishing
	Petrullo Anthony F H	City Publishing
1999	ANTHONY PETRULLO	Cole Information Services
	RE/COM GROUP INCORPORATED THE	Cole Information Services
1994	PETRULLO, ANTHONY	Cole Information Services
1980	Petrullo A	New Jersey Bell Telephone Company Publisher
1976	Petrullo A	New Jersey Bell Telephone Company Publisher
1971	Leogrande D	New Jersey Bell Telephone Company Publisher

### 311 N 7TH ST

<u>Year</u>	<u>Uses</u>	<u>Source</u>
2017	AISHA LOPEZ	Cole Information Services
	MELISSA TEJEDA	Cole Information Services

## FINDINGS

<u>Year</u>	<u>Uses</u>	<u>Source</u>
2014	ROSA SERRANO	Cole Information Services
	COLETTA MYERS	Cole Information Services
2009	COLETTA MYERS	Cole Information Services
	JORGE SERRANO	Cole Information Services
2004	JORGE SERRANO	Cole Information Services
	BASSAM MERZA	Cole Information Services
2003	Serrano Jorge E 01 H	City Publishing
	Serrano Jorge E 01 H	City Publishing
1999	B MERZA	Cole Information Services
1994	WUNEJ, I	Cole Information Services
	KHANANZOUR, J	Cole Information Services
1985	Yagan Ibrahim	New Jersey Bell Telephone Company Publisher
	YAEGER See Also JAEGER	New Jersey Bell Telephone Company Publisher
1980	Abaza M	New Jersey Bell Telephone Company Publisher
	Wunej I	New Jersey Bell Telephone Company Publisher
1976	Acquaire E	New Jersey Bell Telephone Company Publisher
	Angel Lillian Mrs	New Jersey Bell Telephone Company Publisher
1971	Angel Lillian Mrs	New Jersey Bell Telephone Company Publisher
	Domine H	New Jersey Bell Telephone Company Publisher
1966	Angel Lillian Mrs	New Jersey Bell Telephone Company Publisher
	Domine H	New Jersey Bell Telephone Company Publisher
1922	Brooks Catherine	The Price & Lee Company
	Tanis William	The Price & Lee Company

### 314 N 7TH ST

<u>Year</u>	<u>Uses</u>	<u>Source</u>
2017	KENNY MERCADO	Cole Information Services
2014	WAN TJIN	Cole Information Services
	GREGORY DAVIS	Cole Information Services

## FINDINGS

<u>Year</u>	<u>Uses</u>	<u>Source</u>
2014	E LEWIS	Cole Information Services
	KENNY MERCADO	Cole Information Services
	WILLIE HARPER	Cole Information Services
2009	WAN TJIN	Cole Information Services
	KENNY MERCADO	Cole Information Services
2004	KENNY MERCADO	Cole Information Services
1999	IRVING BOSLAND	Cole Information Services
1985	Bosland Irving	New Jersey Bell Telephone Company Publisher
1980	Vander Hook Hannah	New Jersey Bell Telephone Company Publisher
1971	Vander Hook Hannah	New Jersey Bell Telephone Company Publisher
1922	Closterman Annie Mrs	The Price & Lee Company
	Geldmaker Wilhelmina	The Price & Lee Company

### 315 N 7TH ST

<u>Year</u>	<u>Uses</u>	<u>Source</u>
2017	DOMINGO REYES	Cole Information Services
2014	DOMINGO REYES	Cole Information Services
	MARIA MERCADO	Cole Information Services
2009	LORA CORSI	Cole Information Services
2004	RICHARD CASTILLA	Cole Information Services
2003	Corsi Lora K	City Publishing
	Corsi Lora K	City Publishing
1999	NORA RYAN	Cole Information Services
	MARITZA CASTILLA	Cole Information Services
1994	CASTILLA, F	Cole Information Services
1985	Bashqaw i A	New Jersey Bell Telephone Company Publisher
1980	Bashqaw i A	New Jersey Bell Telephone Company Publisher
1976	Lyttle S W	New Jersey Bell Telephone Company Publisher
1971	Kros J	New Jersey Bell Telephone Company Publisher

## FINDINGS

<u>Year</u>	<u>Uses</u>	<u>Source</u>
1966	Papp F	New Jersey Bell Telephone Company Publisher
	Kros J	New Jersey Bell Telephone Company Publisher
1922	Van Dyk Orrie	The Price & Lee Company
	DeYoung William	The Price & Lee Company

### 316 N 7TH ST

<u>Year</u>	<u>Uses</u>	<u>Source</u>
2014	FRANK SUNDAY	Cole Information Services
2009	MARIA REYES	Cole Information Services
	FRANCES SUNDAY	Cole Information Services
	EQEREN AVDYLI	Cole Information Services
2004	LISA SUNDAY	Cole Information Services
2003	Murray Agnes E	City Publishing
	Sunday Frances A H	City Publishing
	Murray Agnes E	City Publishing
	Sunday Frances A H	City Publishing
1999	SHAWN WARD	Cole Information Services
	F SUNDAY	Cole Information Services
	AGNES MURRAY	Cole Information Services
1994	SUNDAY, F	Cole Information Services
1985	Sunday F	New Jersey Bell Telephone Company Publisher
	Sutton Jeff	New Jersey Bell Telephone Company Publisher
1980	Sunday F	New Jersey Bell Telephone Company Publisher
1976	Sunday Nicholas	New Jersey Bell Telephone Company Publisher
	Vermeulen EJ	New Jersey Bell Telephone Company Publisher
1966	Sunday N	New Jersey Bell Telephone Company Publisher
1922	Kasteline Aaron	The Price & Lee Company

## FINDINGS

### 319 N 7TH ST

<u>Year</u>	<u>Uses</u>	<u>Source</u>
2017	MISAEEL HEREDIA	Cole Information Services
2014	SOBEYDA SANCHEZ	Cole Information Services
	MISAEEL HEREDIA	Cole Information Services
2009	KATHERINE HARRIS	Cole Information Services
2004	ISODORO MARTE	Cole Information Services
2003	Ramirez B	City Publishing
	Ramirez B	City Publishing
1999	K LAZZIO	Cole Information Services
1980	Zink Daniel W	New Jersey Bell Telephone Company Publisher
1971	Snirchi S	New Jersey Bell Telephone Company Publisher
1966	Nicolai L	New Jersey Bell Telephone Company Publisher
	Folkertsma lke	New Jersey Bell Telephone Company Publisher
1922	Sinke Gilles	The Price & Lee Company
	Van Dyke Jacob	The Price & Lee Company

### 321 N 7TH ST

<u>Year</u>	<u>Uses</u>	<u>Source</u>
2014	CHARLES ROBLES	Cole Information Services
2004	ALI BAYAN	Cole Information Services
2003	Bayan Ali H 95 H	City Publishing
	Bayan Ali H 95 H	City Publishing
1999	A BAYAN	Cole Information Services
1985	Oumar Zakaria	New Jersey Bell Telephone Company Publisher
1976	Finamore A J	New Jersey Bell Telephone Company Publisher
1971	Fiamore AJ	New Jersey Bell Telephone Company Publisher
1966	Finamore A J	New Jersey Bell Telephone Company Publisher
1922	Van Antw erpen John	The Price & Lee Company

## FINDINGS

### 322 N 7TH ST

<u>Year</u>	<u>Uses</u>	<u>Source</u>
2014	MARLENE COLEY	Cole Information Services
2009	MARLENE COLEY	Cole Information Services

### 323 N 7TH ST

<u>Year</u>	<u>Uses</u>	<u>Source</u>
2017	HAMID HAOPSHY	Cole Information Services
2014	KARINA RAMIREZ	Cole Information Services
2009	RADWAN KAGHDO	Cole Information Services
2003	Haopshy Hamid K 91 H	City Publishing
	Haopshy Hamid K 91 H	City Publishing
1985	Farquharson J	New Jersey Bell Telephone Company Publisher
1980	Farquharson J	New Jersey Bell Telephone Company Publisher
1976	Farquharson J	New Jersey Bell Telephone Company Publisher
1971	Farquharson J	New Jersey Bell Telephone Company Publisher
1966	Farquharson J	New Jersey Bell Telephone Company Publisher
1922	Under Linde Cornelius	The Price & Lee Company

### 324 N 7TH ST

<u>Year</u>	<u>Uses</u>	<u>Source</u>
2017	ALLYSON CLAVIJO	Cole Information Services
2014	ALLYSON CLAVIJO	Cole Information Services
	ISSAM KHAIRULLAH	Cole Information Services
	SHANNON OURADA	Cole Information Services
2009	MOHAMED KHAIRULLAH	Cole Information Services
2004	BENJAMIN CORDERO	Cole Information Services
2003	Cordero Benjamin 03 H	City Publishing
	Cordero Benjamin 03 H	City Publishing
1999	FAUSTO DIAZ	Cole Information Services
1985	Kretzschmar H	New Jersey Bell Telephone Company Publisher

## FINDINGS

<u>Year</u>	<u>Uses</u>	<u>Source</u>
1980	Kretzschmar H	New Jersey Bell Telephone Company Publisher
1976	Kretzschmar H	New Jersey Bell Telephone Company Publisher
1971	Kretzmer M E	New Jersey Bell Telephone Company Publisher
	Kretzschmar H	New Jersey Bell Telephone Company Publisher

### 325 N 7TH ST

<u>Year</u>	<u>Uses</u>	<u>Source</u>
2017	SHARECA MURRAY	Cole Information Services
	PERNELL LONG	Cole Information Services
	KAYDENE ROCHESTER	Cole Information Services
	CONSTANTINE ROCHESTER	Cole Information Services
2014	SHARECA MURRAY	Cole Information Services
	SHIRLEY CROSS	Cole Information Services
	CONSTANTINE ROCHESTER	Cole Information Services
	KEISHONN MILLER	Cole Information Services
2009	RUTH BAEZ	Cole Information Services
	MELVIN YORK	Cole Information Services
2004	C DOLL	Cole Information Services
	WENCESLANO AZANA	Cole Information Services
	MELVIN YORK	Cole Information Services
	JANE NGUGI	Cole Information Services
2003	Doll Chynah	City Publishing
	Doll Chynah	City Publishing
1999	BENSON MUHUTHIA	Cole Information Services
1994	MASON, JOSEPH	Cole Information Services
1985	Sci Taumburg B M	New Jersey Bell Telephone Company Publisher
	Weissman Joel Jay	New Jersey Bell Telephone Company Publisher
	Weissman K	New Jersey Bell Telephone Company Publisher
1980	Gutches E	New Jersey Bell Telephone Company Publisher

## FINDINGS

<u>Year</u>	<u>Uses</u>	<u>Source</u>
1980	Lauro M	New Jersey Bell Telephone Company Publisher
1976	Bryant L	New Jersey Bell Telephone Company Publisher
1971	Myles K	New Jersey Bell Telephone Company Publisher
	Robertson J	New Jersey Bell Telephone Company Publisher
1966	Robertson J	New Jersey Bell Telephone Company Publisher
1922	Van Der Veer Peter	The Price & Lee Company
	Orgers Daniel	The Price & Lee Company

### 328 N 7TH ST

<u>Year</u>	<u>Uses</u>	<u>Source</u>
2017	SIERRA JACKSON	Cole Information Services
2014	SIERRA JACKSON	Cole Information Services
	GERALDINE SIMMS	Cole Information Services
2004	JAMES SIMMS	Cole Information Services
2003	Simms Geraldine C 93 H	City Publishing
	Simms Geraldine C 93 H	City Publishing
1999	G SIMMS	Cole Information Services
1971	De Vries R	New Jersey Bell Telephone Company Publisher
	De Vries Pautil	New Jersey Bell Telephone Company Publisher
1966	De Vries R	New Jersey Bell Telephone Company Publisher

### 329 N 7TH ST

<u>Year</u>	<u>Uses</u>	<u>Source</u>
2017	KENNETH KOPPENAL	Cole Information Services
2014	KENNETH KOPPENAL	Cole Information Services
2009	KENNETH KOPPENAL	Cole Information Services
2004	KENNETH KOPPENAL	Cole Information Services
2003	Koppenal K A 90 H	City Publishing
	Koppenal K A 90 H	City Publishing
1985	Van Rump H Hugo	New Jersey Bell Telephone Company Publisher

## FINDINGS

<u>Year</u>	<u>Uses</u>	<u>Source</u>
1980	Van Rumpt Hugo	New Jersey Bell Telephone Company Publisher
1976	Hook Mae	New Jersey Bell Telephone Company Publisher
1971	Hook Mae	New Jersey Bell Telephone Company Publisher
1966	Hook Mae	New Jersey Bell Telephone Company Publisher
1922	Hook John	The Price & Lee Company

### 330 N 7TH ST

<u>Year</u>	<u>Uses</u>	<u>Source</u>
2017	JOSE MAISONET	Cole Information Services
2014	JOSE MAISONET	Cole Information Services
2009	JEFFREY MAISONET	Cole Information Services
	JOSE ALMANZAR	Cole Information Services
	ROQUI VARGAS	Cole Information Services
2004	JOSE ALMANZAR	Cole Information Services
	VIOLINIS ALMAZAR	Cole Information Services
2003	Almazar Jose L 01 H	City Publishing
	Almazar Jose L 01 H	City Publishing
1985	Mone Patrick J	New Jersey Bell Telephone Company Publisher
1976	Mone Patrick J	New Jersey Bell Telephone Company Publisher
1971	Mone Patrick J	New Jersey Bell Telephone Company Publisher
1966	Vieldhouse Wm	New Jersey Bell Telephone Company Publisher

### 333 N 7TH ST

<u>Year</u>	<u>Uses</u>	<u>Source</u>
2014	JOSEPH DAVIS	Cole Information Services
	BRITTANY RAMIREZ	Cole Information Services
	GENIE ALMONTE	Cole Information Services
2009	JOSEPH DAVIS	Cole Information Services
2004	JOSEPH DAVIS	Cole Information Services
1985	Halvorsen D	New Jersey Bell Telephone Company Publisher

## FINDINGS

<u>Year</u>	<u>Uses</u>	<u>Source</u>
1980	Weimar D	New Jersey Bell Telephone Company Publisher

### 334 N 7TH ST

<u>Year</u>	<u>Uses</u>	<u>Source</u>
2017	WALLACE HUFFIN	Cole Information Services
2014	ELZABETH CASTILLO	Cole Information Services
	WALLACE HUFFIN	Cole Information Services
2009	VERONICA VILLAFUERTE	Cole Information Services
2004	LUIS VILLAFUERTE	Cole Information Services
2003	Villafuerte L A 98 H	City Publishing
	Villafuerte L A 98 H	City Publishing
1994	MASSARO, NICK	Cole Information Services
1985	Massaro Nick	New Jersey Bell Telephone Company Publisher
	Massaro Florence D	New Jersey Bell Telephone Company Publisher
	Den Braven Leonard	New Jersey Bell Telephone Company Publisher
1980	Massaro Nick	New Jersey Bell Telephone Company Publisher
	Den Braven Leonard	New Jersey Bell Telephone Company Publisher
	Den Braven Leonard	New Jersey Bell Telephone Company Publisher
1976	Massaro Nick	New Jersey Bell Telephone Company Publisher

### 335 N 7TH ST

<u>Year</u>	<u>Uses</u>	<u>Source</u>
2017	KARL DEMPSTER	Cole Information Services
	SHAWN MCKIE	Cole Information Services
	MARJORIE HAUGHTON	Cole Information Services
	PATRA STERLING	Cole Information Services
2014	MARJORIE HAUGHTON	Cole Information Services
	SHAWN MCKIE	Cole Information Services
	KARL DEMPSTER	Cole Information Services
2009	KARL DEMPSTER	Cole Information Services

## FINDINGS

<u>Year</u>	<u>Uses</u>	<u>Source</u>
2009	COLIN TURNER	Cole Information Services
	BOBETTE CLARKE	Cole Information Services
	CLARKE HAUGHTON	Cole Information Services
2004	BOBETTE CLARKE	Cole Information Services
	COLLIS TURNER	Cole Information Services
	CLARKE HAUGHTON	Cole Information Services
	KARL DEMPSTER	Cole Information Services
2003	Clarke Bobette E	City Publishing
	Dempster Karl F	City Publishing
	Dempster Karl F	City Publishing
	Clarke Bobette E	City Publishing
1999	KARL DEMPSTER	Cole Information Services
	M HAUGHTON	Cole Information Services
	BOBETTE CLARKE	Cole Information Services
1994	OSMAN, MIRZAN	Cole Information Services
1985	Vander Weit M	New Jersey Bell Telephone Company Publisher
	Cooke David W	New Jersey Bell Telephone Company Publisher
	VANDER WEIT BUILDERS	New Jersey Bell Telephone Company Publisher
1976	Heningslack E	New Jersey Bell Telephone Company Publisher
1971	Heringslack E	New Jersey Bell Telephone Company Publisher

### 336 N 7TH ST

<u>Year</u>	<u>Uses</u>	<u>Source</u>
2017	BETTY EEUWEN	Cole Information Services
	JAMES VANEEUMEN	Cole Information Services
2014	MELISSA BRIDGE	Cole Information Services
	GERRY VANDENHERIK	Cole Information Services
	BETTY EEUWEN	Cole Information Services
	KEVIN LAGOS	Cole Information Services
2009	JAMES VANEEUMEN	Cole Information Services
	TREVOR VANEEUWEN	Cole Information Services

## FINDINGS

<u>Year</u>	<u>Uses</u>	<u>Source</u>
2004	GERRY VANDENHERIK	Cole Information Services
	BETTY VANEEUWEN	Cole Information Services
2003	Vaneeuw en Betty M 91 H	City Publishing
	Vaneeuw en Betty M 91 H	City Publishing
1999	W VANDENHERIK	Cole Information Services
	BETTY VANEEUWEN	Cole Information Services
	VAN DEN HERIK W	Cole Information Services
1994	VANDENHERIK, WILLIAM	Cole Information Services
1985	Van Eeuw en James	New Jersey Bell Telephone Company Publisher
	Van Eeuw en M P	New Jersey Bell Telephone Company Publisher
1980	Van Eeuw en M P	New Jersey Bell Telephone Company Publisher
1976	Van Eeuw en M P	New Jersey Bell Telephone Company Publisher
1971	Van Eeuw en M P	New Jersey Bell Telephone Company Publisher
1966	Van Eeuw en M P	New Jersey Bell Telephone Company Publisher

### 342 N 7TH ST

<u>Year</u>	<u>Uses</u>	<u>Source</u>
2017	KALITA DAVIS	Cole Information Services
	EVERETTE GOLAU B	Cole Information Services
	NANCY JOHNSON	Cole Information Services
2014	NANCY JOHNSON	Cole Information Services
	EVERETTE GOLAU B	Cole Information Services
2009	EVERETTE GOLAU B	Cole Information Services
2004	EVERETTE GOLAU B	Cole Information Services
	DEAN MITCHELL	Cole Information Services
2003	Stevens Johnni	City Publishing
	Stevens Johnni	City Publishing
1999	E GOLAU B	Cole Information Services
	C SHIMUE	Cole Information Services
	J JOHNSON	Cole Information Services

## FINDINGS

<u>Year</u>	<u>Uses</u>	<u>Source</u>
1999	PAULINE MITCHELL	Cole Information Services
	FANNIE STEVENS	Cole Information Services
	JAMES MISTRETTA	Cole Information Services
1994	TONKIN, JUDY	Cole Information Services
	SCIORRA, JILL	Cole Information Services
	MARMARELLIS, JULIE	Cole Information Services
1985	Woudenberg H	New Jersey Bell Telephone Company Publisher
	Kloet G A	New Jersey Bell Telephone Company Publisher
	Kaspar L	New Jersey Bell Telephone Company Publisher
1980	Woudenberg H	New Jersey Bell Telephone Company Publisher
	Kloet G A	New Jersey Bell Telephone Company Publisher
	Hensle M	New Jersey Bell Telephone Company Publisher
1976	Woudenberg H	New Jersey Bell Telephone Company Publisher
	Kloet G A	New Jersey Bell Telephone Company Publisher
1971	Kloet G A	New Jersey Bell Telephone Company Publisher
	Woudenberg H	New Jersey Bell Telephone Company Publisher
1966	Woudenberg H	New Jersey Bell Telephone Company Publisher
	Kloet G A	New Jersey Bell Telephone Company Publisher

### 345 N 7TH ST

<u>Year</u>	<u>Uses</u>	<u>Source</u>
2003	Mitchell Pauline A 96 H	City Publishing
	Mitchell Pauline A 96 H	City Publishing

### 346 N 7TH ST

<u>Year</u>	<u>Uses</u>	<u>Source</u>
2014	RAYMOND TAYLOR	Cole Information Services
	RANDOLPH LIVERMORE	Cole Information Services

## FINDINGS

<u>Year</u>	<u>Uses</u>	<u>Source</u>
2009	NICHOLAS BARATTA	Cole Information Services
	TAYMOR INC	Cole Information Services
	RANDOLPH LIVERMORE	Cole Information Services
	RAYMOND TAYLOR	Cole Information Services
2004	RAYMOND TAYLOR	Cole Information Services
2003	Taylor Raymond L Jr 93 H	City Publishing
	INTEGRITY TERMITE & PEST CNTRL	City Publishing
	Taylor Raymond L Jr 93 H	City Publishing
	INTEGRITY TERMITE & PEST CNTRL	City Publishing
1999	B MWALI	Cole Information Services
	R TAYLOR	Cole Information Services
1994	TAYLOR, R	Cole Information Services
1985	Taylor R L Jr	New Jersey Bell Telephone Company Publisher
	Dexter Robt F	New Jersey Bell Telephone Company Publisher
1980	Taylor R L Jr	New Jersey Bell Telephone Company Publisher
1976	Taylor R L Jr	New Jersey Bell Telephone Company Publisher
1971	Taylor R L Jr	New Jersey Bell Telephone Company Publisher
	Gemeinhardt P	New Jersey Bell Telephone Company Publisher
1966	Rasa W	New Jersey Bell Telephone Company Publisher
	B aker Webster	New Jersey Bell Telephone Company Publisher

### 350 N 7TH ST

<u>Year</u>	<u>Uses</u>	<u>Source</u>
2017	BURTON WALLACE	Cole Information Services
2014	BURTON WALLACE	Cole Information Services
2009	RAYMOND WALLACE	Cole Information Services
2004	JOHNNIE BURTON	Cole Information Services
2003	Burton Johnie M 97 H	City Publishing
	Burton Johnie M 97 H	City Publishing

## FINDINGS

<u>Year</u>	<u>Uses</u>	<u>Source</u>
1999	J BURTON	Cole Information Services
1985	Hartensveld P	New Jersey Bell Telephone Company Publisher
1976	Hartensveld P	New Jersey Bell Telephone Company Publisher
1971	Hartensveld P	New Jersey Bell Telephone Company Publisher
1966	Hartensveld P	New Jersey Bell Telephone Company Publisher

### 352 N 7TH ST

<u>Year</u>	<u>Uses</u>	<u>Source</u>
2017	CAMILE FENZLEIN	Cole Information Services
2014	JAMES FENZLEIN	Cole Information Services
2009	JAMES FENZLEIN	Cole Information Services
2004	JAMES FENZLEIN	Cole Information Services
2003	Fenzlein James A Jr 95 H	City Publishing
	Fenzlein James A Jr 95 H	City Publishing
1999	JAMES FENZLEIN	Cole Information Services
1994	KESSLER, B	Cole Information Services
1985	Ribbe J	New Jersey Bell Telephone Company Publisher
1980	Dieckman S	New Jersey Bell Telephone Company Publisher
1976	Dieckman S	New Jersey Bell Telephone Company Publisher
1971	Dieckman S	New Jersey Bell Telephone Company Publisher
1966	Dieckman S	New Jersey Bell Telephone Company Publisher

### 353 N 7TH ST

<u>Year</u>	<u>Uses</u>	<u>Source</u>
2017	FRANK LATONA	Cole Information Services
2014	FRANK LATONA	Cole Information Services
2009	ARISTIPO ALVAREZ	Cole Information Services
2004	ELVIRA MALDONATO	Cole Information Services
1999	A ALVAREZ	Cole Information Services

## FINDINGS

<u>Year</u>	<u>Uses</u>	<u>Source</u>
1985	Seymour G M	New Jersey Bell Telephone Company Publisher
1980	Seymour G M	New Jersey Bell Telephone Company Publisher
1966	Rozema H	New Jersey Bell Telephone Company Publisher

### 355 N 7TH ST

<u>Year</u>	<u>Uses</u>	<u>Source</u>
2017	VERONICA QUIJANDRIA	Cole Information Services
2014	VERONICA QUIJANDRIA	Cole Information Services
2009	LUIS QUIJANDRIA	Cole Information Services
2004	LUIS QUIJANDRIA	Cole Information Services
2003	Quijandria Omar L 97 H	City Publishing
	Quijandria Omar L 97 H	City Publishing
1999	OCCUPANT UNKNOWN	Cole Information Services
1985	Prol K	New Jersey Bell Telephone Company Publisher
1980	Jellema J	New Jersey Bell Telephone Company Publisher
1976	Jellema J	New Jersey Bell Telephone Company Publisher
1971	Jellema J	New Jersey Bell Telephone Company Publisher
1966	Jellema J	New Jersey Bell Telephone Company Publisher

### 356 N 7TH ST

<u>Year</u>	<u>Uses</u>	<u>Source</u>
2017	BEHYN MCERMOTT	Cole Information Services
2014	BEHYN MCERMOTT	Cole Information Services
	BERLYN MCDERMOTT	Cole Information Services
2004	BERLYN MCDERMOTT	Cole Information Services
1999	OCCUPANT UNKNOWN	Cole Information Services
1971	Stelpstra J	New Jersey Bell Telephone Company Publisher
1966	Stelpstra J	New Jersey Bell Telephone Company Publisher

## FINDINGS

### 357 N 7TH ST

<u>Year</u>	<u>Uses</u>	<u>Source</u>
2017	ELGAR QUIJANDRIA	Cole Information Services
2009	CHRISTINA SHINZATO	Cole Information Services
	ELGAR QUIJANDRIA	Cole Information Services
2004	JUAN SHINZATO	Cole Information Services
2003	Shinzato Cristina T	City Publishing
	Shinzato Cristina T	City Publishing
1976	Jellema WJ	New Jersey Bell Telephone Company Publisher
1971	Jellema W J	New Jersey Bell Telephone Company Publisher
1966	Jellema W J	New Jersey Bell Telephone Company Publisher

### 358 N 7TH ST

<u>Year</u>	<u>Uses</u>	<u>Source</u>
2017	JOEL MERCADO	Cole Information Services
	JOSEPH BUSH	Cole Information Services
2014	JOSEPH BUSH	Cole Information Services
2009	JOSEPH BUSH	Cole Information Services
2004	THOMAS BYRNE	Cole Information Services
	JOSEPH BUSH	Cole Information Services
1999	N BYRNE	Cole Information Services
1985	Vander Wende T	New Jersey Bell Telephone Company Publisher
	Elvin D	New Jersey Bell Telephone Company Publisher
1980	Vander Wende T	New Jersey Bell Telephone Company Publisher
	Elvin D	New Jersey Bell Telephone Company Publisher
1976	Vander Wende T	New Jersey Bell Telephone Company Publisher
	Elvin D	New Jersey Bell Telephone Company Publisher
1966	Vander Wende T	New Jersey Bell Telephone Company Publisher

## FINDINGS

### 359 N 7TH ST

<u>Year</u>	<u>Uses</u>	<u>Source</u>
2017	LUISG ACEVEDO	Cole Information Services
2014	MICHELE DELLAQUILA	Cole Information Services
2009	GILDA DELLAQUILA	Cole Information Services
2003	DellAquila Michael A h	City Publishing
	DellAquila Michael A h	City Publishing
1999	MICHAEL DELLAQUILA	Cole Information Services
1994	DELL, AQUILA	Cole Information Services
1985	Dell Aquila Michael	New Jersey Bell Telephone Company Publisher
1980	Dell Aquila Michael	New Jersey Bell Telephone Company Publisher
1976	Dell Aquila Michael	New Jersey Bell Telephone Company Publisher
1971	Van Burik Wm G	New Jersey Bell Telephone Company Publisher
1966	Vanl Burik Win G	New Jersey Bell Telephone Company Publisher

### 361 N 7TH ST

<u>Year</u>	<u>Uses</u>	<u>Source</u>
2017	CHARLES STOKES	Cole Information Services
2014	MILTON STOKES	Cole Information Services
2009	MADGE STOKES	Cole Information Services
2004	MILTON STOKES	Cole Information Services
2003	Stokes MC 95 H	City Publishing
	Stokes MC 95 H	City Publishing
1999	MILTON STOKES	Cole Information Services
1985	Vanderpaauw J	New Jersey Bell Telephone Company Publisher
1980	Vanderpaauw J	New Jersey Bell Telephone Company Publisher
1976	Vanderpaauw J	New Jersey Bell Telephone Company Publisher
1971	Vanderpeauw J	New Jersey Bell Telephone Company Publisher
1966	Vanderpaauw J	New Jersey Bell Telephone Company Publisher

## FINDINGS

### 362 N 7TH ST

<u>Year</u>	<u>Uses</u>	<u>Source</u>
2017	VIRGILIO HERNANDEZ-PACHECO	Cole Information Services
2014	VIRGILIO HERNANDEZ-PACHECO	Cole Information Services
2004	EFRAIN LOPEZ	Cole Information Services
2003	Lopes E 03 H	City Publishing
	Lopes E 03 H	City Publishing
1999	ARNALDO FONSECA	Cole Information Services
1985	Meima J	New Jersey Bell Telephone Company Publisher
1980	Meima J	New Jersey Bell Telephone Company Publisher
1976	Meima J	New Jersey Bell Telephone Company Publisher
1971	Meima J	New Jersey Bell Telephone Company Publisher
1966	Meima J	New Jersey Bell Telephone Company Publisher

### 363 N 7TH ST

<u>Year</u>	<u>Uses</u>	<u>Source</u>
2017	KIERA SLATER	Cole Information Services
	CLARENCE VANZILE	Cole Information Services
2014	CLARENCE VANZILE	Cole Information Services
2009	EDITH NORRIS	Cole Information Services
	LIDIA VALVERDE	Cole Information Services
	ELIZABETH VANZILE	Cole Information Services
	ABEL PAGAN	Cole Information Services
2004	R SOLIS	Cole Information Services
	CAVERO CARRIER	Cole Information Services
	CARLOS CAVERO	Cole Information Services
2003	Cavero Carlos M 98 h	City Publishing
	Cavero Carlos M 98 h	City Publishing
1999	CARLOS CAVERO	Cole Information Services
	JULIO CASTELLANOS	Cole Information Services
1994	BROWN, GEORGE	Cole Information Services

## FINDINGS

<u>Year</u>	<u>Uses</u>	<u>Source</u>
1985	Briganti A	New Jersey Bell Telephone Company Publisher
1980	Briganti A	New Jersey Bell Telephone Company Publisher
	Paris P E	New Jersey Bell Telephone Company Publisher
1976	Briganti A	New Jersey Bell Telephone Company Publisher
	Donus A Sr	New Jersey Bell Telephone Company Publisher
1971	Donus A Sr	New Jersey Bell Telephone Company Publisher
	Briganti A	New Jersey Bell Telephone Company Publisher
1966	Briganti A	New Jersey Bell Telephone Company Publisher

### 365 N 7TH ST

<u>Year</u>	<u>Uses</u>	<u>Source</u>
2017	SARAH ORTIZ	Cole Information Services
	WILFREDO GARCIA	Cole Information Services
	JOSEPH BOSLAND	Cole Information Services
2014	WILFREDO GARCIA	Cole Information Services
	SHYTARA RODRIGUEZ	Cole Information Services
2009	F CRUZ	Cole Information Services
	MARIA GARCIA	Cole Information Services
2004	NORMA LAMENDOLA	Cole Information Services
	F CRUZ	Cole Information Services
2003	Cruz F M	City Publishing
	Cruz F M	City Publishing
1999	ELENA MALDONADO	Cole Information Services
1985	Casady R	New Jersey Bell Telephone Company Publisher
1971	Stroher OC	New Jersey Bell Telephone Company Publisher

### 368 N 7TH ST

<u>Year</u>	<u>Uses</u>	<u>Source</u>
2017	JULIO ROSAS	Cole Information Services

## FINDINGS

<u>Year</u>	<u>Uses</u>	<u>Source</u>
2017	WAKANA MINCICA	Cole Information Services
	RADHAMES CAPELLAN	Cole Information Services
	LOUIS TAYLOR	Cole Information Services
2014	LOUIS TAYLOR	Cole Information Services
	RADHAMES CAPELLAN	Cole Information Services
	RICHARD BEZARES	Cole Information Services
2009	ERNEST TAYLOR	Cole Information Services
	RADHAMES CAPELLAN	Cole Information Services
	NICHOLAS MINCICA	Cole Information Services
	RICHARD BEZARES	Cole Information Services
2004	NICHOLAS MINCICA	Cole Information Services
	RADHAMES CAPELLAN	Cole Information Services
2003	Mincica Nicholas J	City Publishing
	Mincica Nicholas J	City Publishing
1999	M BODE	Cole Information Services
1985	Gibson H	New Jersey Bell Telephone Company Publisher
1980	Nash Wm	New Jersey Bell Telephone Company Publisher
	Gibson H	New Jersey Bell Telephone Company Publisher
1976	Meece M	New Jersey Bell Telephone Company Publisher
1971	Dansen Raymond	New Jersey Bell Telephone Company Publisher
1966	Schaper H	New Jersey Bell Telephone Company Publisher
	Gruninger Edward	New Jersey Bell Telephone Company Publisher

### 369 N 7TH ST

<u>Year</u>	<u>Uses</u>	<u>Source</u>
2017	BARBARA TAYLOR	Cole Information Services
	HAROLD VANDERWALL	Cole Information Services
	BARBARA RIVERS	Cole Information Services
	BILLY TAYLOR	Cole Information Services
2014	BARBARA RIVERS	Cole Information Services

## FINDINGS

<u>Year</u>	<u>Uses</u>	<u>Source</u>
2014	BARBARA TAYLOR	Cole Information Services
	WALL VANDER	Cole Information Services
2009	BARBARA RIVERS	Cole Information Services
	HAROLD VANDERWALL	Cole Information Services
	B HARDNETT	Cole Information Services
2004	MICHELE LEE	Cole Information Services
	B HARDNETT	Cole Information Services
	MICHAEL SINNETT	Cole Information Services
	HAROLD VANDERWALL	Cole Information Services
2003	Mcw atters Amy J	City Publishing
	Sinnett Michael	City Publishing
	Mcw atters Amy J	City Publishing
	Sinnett Michael	City Publishing
1999	OCCUPANT UNKNOWN	Cole Information Services
1985	Kleiw erda Wm	New Jersey Bell Telephone Company Publisher
1971	Quigley Jas T	New Jersey Bell Telephone Company Publisher
1966	Verhaar H	New Jersey Bell Telephone Company Publisher
	Beattie Ronald	New Jersey Bell Telephone Company Publisher

### 370 N 7TH ST

<u>Year</u>	<u>Uses</u>	<u>Source</u>
2017	DESENIA VELEZ	Cole Information Services
	ELAINE PEREZ	Cole Information Services
	JULIO RAMOS	Cole Information Services
2014	CHRISTINE ARTEAGA	Cole Information Services
	JOHN REYES	Cole Information Services
	ALEXANDER ALGARIN	Cole Information Services
	ELAINE PEREZ	Cole Information Services
2009	LILLIAN RIMOLO	Cole Information Services
	JOHN REYES	Cole Information Services
2004	JOHN REYES	Cole Information Services

## FINDINGS

<u>Year</u>	<u>Uses</u>	<u>Source</u>
2004	JOSEPH RIVERA	Cole Information Services
	RAFAEL MORALES	Cole Information Services
	LORRAINE PEREZ	Cole Information Services
	JUAN RIMOLO	Cole Information Services
2003	Morales R V 95 H	City Publishing
	Morales R V 95 H	City Publishing
1999	RAFAEL MORALES	Cole Information Services
	JOSE TORRES	Cole Information Services
1985	De Rose T	New Jersey Bell Telephone Company Publisher
1980	De Rose T	New Jersey Bell Telephone Company Publisher
1976	De Rose T	New Jersey Bell Telephone Company Publisher
1971	Verhaar J	New Jersey Bell Telephone Company Publisher
	De Rose T	New Jersey Bell Telephone Company Publisher
1966	De Rose T	New Jersey Bell Telephone Company Publisher
	Verhaar J	New Jersey Bell Telephone Company Publisher

### 373 N 7TH ST

<u>Year</u>	<u>Uses</u>	<u>Source</u>
2017	SAMIR BAJDOUGH	Cole Information Services
	NART JANOUK	Cole Information Services
	ADHAM HAJHASSAN	Cole Information Services
2014	SIRSA BAJ	Cole Information Services
	SAMIR BAJDOUGH	Cole Information Services
	ADHAM HAJHASSAN	Cole Information Services
2009	SAMIR BAJDOUGH	Cole Information Services
	HASSAN HAJHASSAN	Cole Information Services
2004	ADHAM HAJHASSAN	Cole Information Services
	MAZEN ABUHATAB	Cole Information Services
	FAHED KATAW	Cole Information Services
2003	Kataw Subhi	City Publishing

## FINDINGS

<u>Year</u>	<u>Uses</u>	<u>Source</u>
2003	Hajhassan Adham N H	City Publishing
	Kataw Subhi	City Publishing
	Hajhassan Adham N H	City Publishing
1999	H HAJHASSAN	Cole Information Services
	AHMED HADID	Cole Information Services
	MAZEN ABUHATAB	Cole Information Services
1994	HAJHASSAN, H H	Cole Information Services
1985	Hajhassan H H	New Jersey Bell Telephone Company Publisher
	Zaurbek Alw aedin	New Jersey Bell Telephone Company Publisher
1980	Sharef M	New Jersey Bell Telephone Company Publisher
	Bzadogh Farid	New Jersey Bell Telephone Company Publisher
1976	Charkas I	New Jersey Bell Telephone Company Publisher
	Arislanouk M	New Jersey Bell Telephone Company Publisher
1966	Unger Ignatz	New Jersey Bell Telephone Company Publisher
	Hymen Leonard Sr	New Jersey Bell Telephone Company Publisher

### 376 N 7TH ST

<u>Year</u>	<u>Uses</u>	<u>Source</u>
2017	GLENN KORCES	Cole Information Services
	ANTHONY DRAGONE	Cole Information Services
2014	GLENN KORCES	Cole Information Services
	ANTHONY LOVELL	Cole Information Services
	ANTHONY DRAGONE	Cole Information Services
2009	ANTHONY LOVELL	Cole Information Services
	PASQUALE DRAGONE	Cole Information Services
2004	LORI KOCSSES	Cole Information Services
	ANTHONY LOVELL	Cole Information Services
1999	ANTHONY LOVELL	Cole Information Services
1985	Romeo C	New Jersey Bell Telephone Company Publisher

## FINDINGS

<u>Year</u>	<u>Uses</u>	<u>Source</u>
1976	Jackson I	New Jersey Bell Telephone Company Publisher
1966	Vander Wall Marie Mrs	New Jersey Bell Telephone Company Publisher
	Jackson Harold	New Jersey Bell Telephone Company Publisher
	Laman Michael	New Jersey Bell Telephone Company Publisher

### 377 N 7TH ST

<u>Year</u>	<u>Uses</u>	<u>Source</u>
2017	CARLEEN CAMPBELL	Cole Information Services
	DONNA STEWART	Cole Information Services
2009	DONNA STEWART	Cole Information Services
	MAXINE CAMPBELL	Cole Information Services
2004	MAXINE CAMPBELL	Cole Information Services
2003	Campbell M P 01 H	City Publishing
	Campbell M P 01 H	City Publishing
1999	DONALD MILLER	Cole Information Services
1985	Wengenroth Richard & Amy	New Jersey Bell Telephone Company Publisher
1980	Van Beveren David	New Jersey Bell Telephone Company Publisher
1971	Berkhout P	New Jersey Bell Telephone Company Publisher

### 379 N 7TH ST

<u>Year</u>	<u>Uses</u>	<u>Source</u>
2017	TREVOR WILSON	Cole Information Services
	RICHARD HENRY	Cole Information Services
	JUSIEL WILSON	Cole Information Services
2014	PAULETTE WILSON	Cole Information Services
	CARLEEN CAMPBELL	Cole Information Services
	RICHARD HENRY	Cole Information Services
2009	GAMMON HENRY	Cole Information Services
	TREVOR WILSON	Cole Information Services
	CHAVERRA PHOTOGRAPHER	Cole Information Services
2004	NELLIE WILSON	Cole Information Services

## FINDINGS

<u>Year</u>	<u>Uses</u>	<u>Source</u>
2004	LINNEL HENRY	Cole Information Services
2003	Henry Linnel Y 97 H	City Publishing
	Wilson Nellie C 97 H	City Publishing
	Henry Linnel Y 97 H	City Publishing
	Wilson Nellie C 97 H	City Publishing
1999	GAMMON HENRY	Cole Information Services
1985	Hook K	New Jersey Bell Telephone Company Publisher
	De Luccia M	New Jersey Bell Telephone Company Publisher
1980	Reynolds D	New Jersey Bell Telephone Company Publisher
	Hook K	New Jersey Bell Telephone Company Publisher
1976	Hanclich Leonard	New Jersey Bell Telephone Company Publisher
	Bosloper J A	New Jersey Bell Telephone Company Publisher
1971	Van Pamel F B Jr	New Jersey Bell Telephone Company Publisher
	Martino J A	New Jersey Bell Telephone Company Publisher
1966	Martino J A	New Jersey Bell Telephone Company Publisher

### 380 N 7TH ST

<u>Year</u>	<u>Uses</u>	<u>Source</u>
2017	EMMANUEL CASTILLO	Cole Information Services
	JAMIAYA JOHNSON	Cole Information Services
2014	EMMANUEL CASTILLO	Cole Information Services
	JAMIAYA JOHNSON	Cole Information Services
2009	A CASTILLO	Cole Information Services
2004	CARMEN COLON	Cole Information Services
	GARRY DYKSTRA	Cole Information Services
2003	Castillo Eustolia B 03 H	City Publishing
	Castillo Eustolia B 03 H	City Publishing
1999	MICHAEL SANZARI	Cole Information Services
	G DYKSTRA	Cole Information Services

## FINDINGS

<u>Year</u>	<u>Uses</u>	<u>Source</u>
1985	Dykstra G	New Jersey Bell Telephone Company Publisher
	Dykstra Peter	New Jersey Bell Telephone Company Publisher
1980	Dykstra G	New Jersey Bell Telephone Company Publisher
	Dykstra Peter	New Jersey Bell Telephone Company Publisher
1976	Dykstra G	New Jersey Bell Telephone Company Publisher
	Dykstra Peter	New Jersey Bell Telephone Company Publisher
1971	Dykstra G	New Jersey Bell Telephone Company Publisher
	Dykstra Peter	New Jersey Bell Telephone Company Publisher
1966	Dykstra G	New Jersey Bell Telephone Company Publisher
	Dykstra Peter	New Jersey Bell Telephone Company Publisher

### 382 N 7TH ST

<u>Year</u>	<u>Uses</u>	<u>Source</u>
2017	CAROLYN VAZQUEZ	Cole Information Services
	DAVID MARTINEZ	Cole Information Services
	RASHUN ELLIOTT	Cole Information Services
	JOSE CORREA	Cole Information Services
2014	RONALD ERAZO	Cole Information Services
	CAROLYN VAZQUEZ	Cole Information Services
	RASHUN ELLIOTT	Cole Information Services
2009	CAROLYN VASQUEZ	Cole Information Services
	DAVID MARTINEZ	Cole Information Services
	ERICK RODRIGUEZ	Cole Information Services
2004	ERICK RODRIGUEZ	Cole Information Services
	VIVIANA ERAZO	Cole Information Services
	GLORIA CORREA	Cole Information Services
2003	Erazo Ronald J 00 h	City Publishing
	Erazo Ronald J 00 h	City Publishing
1999	ERIC RODRIGUEZ	Cole Information Services

## FINDINGS

<u>Year</u>	<u>Uses</u>	<u>Source</u>
1999	ADOLFO GONZALEZ	Cole Information Services
1994	GONZALEZ, ADOLFO	Cole Information Services
1966	Price J D Mrs	New Jersey Bell Telephone Company Publisher

### 384 N 7TH ST

<u>Year</u>	<u>Uses</u>	<u>Source</u>
2017	LOUIS ZERALLI	Cole Information Services
2014	AUGUST CHRISTMAN	Cole Information Services
	LOUIS ZERALLI	Cole Information Services
2009	ANNA ZERALLI	Cole Information Services
	ZARELLI CONTRACTORS	Cole Information Services
2004	AMY RAYFIELD	Cole Information Services
	DOMINIC ZERALLI	Cole Information Services
	ZARELLI CONTRACTORS	Cole Information Services
2003	Rayfield Amy V	City Publishing
	ZARELLI CONTRACTORS	City Publishing
	Rayfield Amy V	City Publishing
	ZARELLI CONTRACTORS	City Publishing
1999	ZARELLI CONTRACTORS	Cole Information Services
	OCCUPANT UNKNOWN	Cole Information Services
1994	ZERALLI, MARY V	Cole Information Services
1985	Zeraill M V	New Jersey Bell Telephone Company Publisher
1976	Christman E	New Jersey Bell Telephone Company Publisher
1971	Christman E	New Jersey Bell Telephone Company Publisher

### 386 N 7TH ST

<u>Year</u>	<u>Uses</u>	<u>Source</u>
2017	JORGE IZAGUIRRE	Cole Information Services
	VICTOR TIZA	Cole Information Services
2014	VICTOR TIZZA	Cole Information Services
	JORGE IZAGUIRRE	Cole Information Services
2009	JORGE IZAGUIRRE	Cole Information Services

## FINDINGS

<u>Year</u>	<u>Uses</u>	<u>Source</u>
2009	ERNESTO LINARES	Cole Information Services
	VICTOR TIZZA	Cole Information Services
2004	VICTOR TIZA	Cole Information Services
2003	Tiza Victor C 95 H	City Publishing
	Tiza Victor C 95 H	City Publishing
1999	A AVILA	Cole Information Services
	JOSEPH LAROCCA	Cole Information Services
1994	LAROCCA, JOSEPH	Cole Information Services
1985	Dami Paul	New Jersey Bell Telephone Company Publisher
	La Rocca Jos	New Jersey Bell Telephone Company Publisher
1980	Hollerback J W	New Jersey Bell Telephone Company Publisher
	La Rocca Jos	New Jersey Bell Telephone Company Publisher
1976	Hollerback J W	New Jersey Bell Telephone Company Publisher
	La Rocca Jos	New Jersey Bell Telephone Company Publisher
1971	La Rocca Jos	New Jersey Bell Telephone Company Publisher
1966	La Rocca Jos	New Jersey Bell Telephone Company Publisher

### 387 N 7TH ST

<u>Year</u>	<u>Uses</u>	<u>Source</u>
2017	MIGUEL RUBINOS	Cole Information Services
2014	MIGUEL RUBINOS	Cole Information Services
2009	MIGUEL RUBINOS	Cole Information Services
2004	MIGUEL RUBINOS	Cole Information Services
2003	Rubinos Miguel A H	City Publishing
	Rubinos Miguel A H	City Publishing
1999	M RUBINOS	Cole Information Services
1994	OCHS, WILLIAM H	Cole Information Services
1985	Ochs W	New Jersey Bell Telephone Company Publisher
1980	Ochs W	New Jersey Bell Telephone Company Publisher

## FINDINGS

<u>Year</u>	<u>Uses</u>	<u>Source</u>
1976	Ochs W	New Jersey Bell Telephone Company Publisher
1971	Ochs W	New Jersey Bell Telephone Company Publisher
1966	Hack C	New Jersey Bell Telephone Company Publisher

### 390 N 7TH ST

<u>Year</u>	<u>Uses</u>	<u>Source</u>
2014	EINAL KAGHADO	Cole Information Services
2009	MEHMET ARVASI	Cole Information Services
	EINAL KAGHADO	Cole Information Services
2004	MEHMET ARVASI	Cole Information Services
	OMAR KAGHADO	Cole Information Services
2003	Arvasi Mehmet F	City Publishing
	Kaghado Omar	City Publishing
	Arvasi Mehmet F	City Publishing
	Kaghado Omar	City Publishing
1999	O CASTILLO	Cole Information Services
1994	CASTILLO, ANGEL	Cole Information Services
1985	Chanatsky A	New Jersey Bell Telephone Company Publisher
1980	Erkal M	New Jersey Bell Telephone Company Publisher
	Murray D S Jr	New Jersey Bell Telephone Company Publisher
1976	Ciriot M	New Jersey Bell Telephone Company Publisher
	Murray DSJr	New Jersey Bell Telephone Company Publisher
1971	Hughes K J	New Jersey Bell Telephone Company Publisher
	Murray D S Jr	New Jersey Bell Telephone Company Publisher
1966	Fells D	New Jersey Bell Telephone Company Publisher
	Murray D S Jr	New Jersey Bell Telephone Company Publisher

## FINDINGS

### 391 N 7TH ST

<u>Year</u>	<u>Uses</u>	<u>Source</u>
2017	SANDY LOPEZ	Cole Information Services
2014	JORGE LOPEZ	Cole Information Services
2009	JORGE LOPEZ	Cole Information Services
2004	JORGE LOPEZ	Cole Information Services
2003	Diaz N 97 H	City Publishing
	Diaz N 97 H	City Publishing
1994	VANDENBERG, GERRY	Cole Information Services
1985	Vandenberg G	New Jersey Bell Telephone Company Publisher
1980	Vandenberg G	New Jersey Bell Telephone Company Publisher
1976	Vandenberg G	New Jersey Bell Telephone Company Publisher
1971	Vandenberg G	New Jersey Bell Telephone Company Publisher
1966	Vandenberg G	New Jersey Bell Telephone Company Publisher

### 393 N 7TH ST

<u>Year</u>	<u>Uses</u>	<u>Source</u>
2017	EVELYN FLORES	Cole Information Services
	BOB KOWAL	Cole Information Services
	JONATHAN ERAZO	Cole Information Services
	BRIGSY TORRES	Cole Information Services
	JUAN RUMBAUT	Cole Information Services
2014	JUAN RUMBAUT	Cole Information Services
	INES AGUILAR	Cole Information Services
	BRIGSY TORRES	Cole Information Services
2009	AYLA BROWN	Cole Information Services
	ARIEL HITRON	Cole Information Services
2004	ZENAIDA MEDINA	Cole Information Services
	MARIA AMBROGIO	Cole Information Services
2003	Ambrogio Maria T 93 H	City Publishing
	Ambrogio Maria T 93 H	City Publishing
1999	MARIA AMBROGIO	Cole Information Services

## FINDINGS

<u>Year</u>	<u>Uses</u>	<u>Source</u>
1999	RAPHAEL CHECINSKI	Cole Information Services
1994	CHECINSKI, RAPHAEL	Cole Information Services
1985	Gallipoli P	New Jersey Bell Telephone Company Publisher
1980	Gallipoli P	New Jersey Bell Telephone Company Publisher
1976	Gallipoli P	New Jersey Bell Telephone Company Publisher
1971	Wielenga C B	New Jersey Bell Telephone Company Publisher
	Gaw ron L	New Jersey Bell Telephone Company Publisher
1966	Collier E L	New Jersey Bell Telephone Company Publisher

### 394 N 7TH ST

<u>Year</u>	<u>Uses</u>	<u>Source</u>
2017	JESSICA LOPEZ	Cole Information Services
	WILFREDO ORTIZ	Cole Information Services
	ESMERLYN RODRIGUEZ	Cole Information Services
	LEIDA ORTIZ	Cole Information Services
	MIGUEL VELEZ	Cole Information Services
	CORINGE PEREZ	Cole Information Services
	LEIDA FIGUEROA	Cole Information Services
2014	JESSICA LOPEZ	Cole Information Services
	MIGUEL VELEZ	Cole Information Services
	ABEL ACOSTA	Cole Information Services
	WILFREDO ORTIZ	Cole Information Services
	LEIDA FIGUEROA	Cole Information Services
2009	ABEL ACOSTA	Cole Information Services
	MIGUEL VELEZ	Cole Information Services
2004	CHRISTIAN VANDERGAAG	Cole Information Services
2003	Vandergaag Barbara C h	City Publishing
	Vandergaag Barbara C h	City Publishing
1999	C VANDERGAAG	Cole Information Services
1985	Vander Gaag C	New Jersey Bell Telephone Company Publisher

## FINDINGS

<u>Year</u>	<u>Uses</u>	<u>Source</u>
1980	Vander Gaag C	New Jersey Bell Telephone Company Publisher
1976	Vander Gaag C	New Jersey Bell Telephone Company Publisher
1971	Vander Gaag C	New Jersey Bell Telephone Company Publisher
1966	Vander Gaag C	New Jersey Bell Telephone Company Publisher
	Glover M Mrs	New Jersey Bell Telephone Company Publisher

### 398 N 7TH ST

<u>Year</u>	<u>Uses</u>	<u>Source</u>
2017	JODI PINO	Cole Information Services
2014	JODI PINO	Cole Information Services
2009	ALBERTO PINO	Cole Information Services
2004	ALBERTA TABACARO	Cole Information Services
	JAMES PINO	Cole Information Services
	MALINDA MOORE	Cole Information Services
1999	MALINDA MOORE	Cole Information Services
1985	Paterson Floor Co	New Jersey Bell Telephone Company Publisher
	Krieger C Mrs	New Jersey Bell Telephone Company Publisher
	Xreiger C Mrs	New Jersey Bell Telephone Company Publisher
	Kreiger Archibald attorney S Colt	New Jersey Bell Telephone Company Publisher
	Varino Francis	New Jersey Bell Telephone Company Publisher
1980	Kreiger C Mrs	New Jersey Bell Telephone Company Publisher
	Varino Francis	New Jersey Bell Telephone Company Publisher
	Krieger C Mrs	New Jersey Bell Telephone Company Publisher
1976	Krieger C Mrs	New Jersey Bell Telephone Company Publisher
	Varino Francis	New Jersey Bell Telephone Company Publisher
1971	Varino Francis	New Jersey Bell Telephone Company Publisher

## FINDINGS

<u>Year</u>	<u>Uses</u>	<u>Source</u>
1971	Krieger C Mrs	New Jersey Bell Telephone Company Publisher
1966	Krieger CMrs	New Jersey Bell Telephone Company Publisher

### **N 8T!**

#### **317 N8T!**

<u>Year</u>	<u>Uses</u>	<u>Source</u>
1971	Van Winkle R J	New Jersey Bell Telephone Company Publisher

### **N 8TH**

#### **315 N8TH**

<u>Year</u>	<u>Uses</u>	<u>Source</u>
1969	Prine John	The Price & Lee Company Publishers
1961	Vacant	The Price & Lee Company
1956	Tanis Moseley	The Price & Lee Company
1952	Tanis Moseley	The Price & Lee Company
1947	Tanis Moseley	The Price & Lee Company
1942	Tanis lloseley H	The Price & Lee Co.
1937	Tanis Moseley i	The Price & Lee Company
1932	Tanis Minnie Mrs	The Price & Lee Company
1927	Tanis Minnie Mrs	The Price & Lee Company

#### **317 N8TH**

<u>Year</u>	<u>Uses</u>	<u>Source</u>
1969	Van Wink Le Russel J	The Price & Lee Company Publishers
	Begyn Morris E	The Price & Lee Company Publishers
1961	Begyn Morris E AR	The Price & Lee Company
	Van Winkle Russell J AR	The Price & Lee Company
1956	Fasse Henry LA	The Price & Lee Company
	Vander Wall Le Roy G AR	The Price & Lee Company
1952	Vander Wall Le Roy G	The Price & Lee Company
	Paasse Henry	The Price & Lee Company
1947	Feasse Henry	The Price & Lee Company

## FINDINGS

<u>Year</u>	<u>Uses</u>	<u>Source</u>
1947	Vander Wall L	The Price & Lee Company
1942	Orbeck Leonard	The Price & Lee Co.
	F assas Henry	The Price & Lee Co.
1937	Youngster Marie Mrs	The Price & Lee Company
	Hall John	The Price & Lee Company
1932	Meester Sadie M beauty shop	The Price & Lee Company
	Meester Albert contr	The Price & Lee Company
	Hall John	The Price & Lee Company
1927	Hall John	The Price & Lee Company
	Hall Henry	The Price & Lee Company

### 318 N 8TH

<u>Year</u>	<u>Uses</u>	<u>Source</u>
1969	Centure Woven Label Co Inc	The Price & Lee Company Publishers
1961	Centyrt Woven Label Co Inc	The Price & Lee Company
1956	Van Buiten Mill	The Price & Lee Company
1947	Van Eniten Mill	The Price & Lee Company
1942	Vacant	The Price & Lee Co.
	Viln Buiten Mill	The Price & Lee Co.
1932	Vacant store	The Price & Lee Company
	Van Buten Mill	The Price & Lee Company

### 320 N 8TH

<u>Year</u>	<u>Uses</u>	<u>Source</u>
1962	Schilder William	The Price & Lee Company
	Reich Emil F L	The Price & Lee Company
1958	Relch Emil F Pearson N Mrs nurse L	The Price & Lee Company
1932	Gideon Silk Co	The Price & Lee Company
1927	Sherwood Hat Band Co	The Price & Lee Company

### 321 N 8TH

<u>Year</u>	<u>Uses</u>	<u>Source</u>
1969	Vacant	The Price & Lee Company Publishers
	C King Edith Mrs	The Price & Lee Company Publishers

## FINDINGS

<u>Year</u>	<u>Uses</u>	<u>Source</u>
1961	King Edith Mrs AR	The Price & Lee Company
	Struck J M conf MU	The Price & Lee Company
1952	King I unis	The Price & Lee Company
	Berkenbush C conf La	The Price & Lee Company
1947	AKing T con	The Price & Lee Company
1942	King T 1 cent H	The Price & Lee Co.

### 322 N 8TH

<u>Year</u>	<u>Uses</u>	<u>Source</u>
1969	Stetler Robert	The Price & Lee Company Publishers
	Notenboomrn Herbert	The Price & Lee Company Publishers
1961	Robertello MA Mrs	The Price & Lee Company
	Notenboom Herbert LA	The Price & Lee Company
1956	Faasse Theophilus AR	The Price & Lee Company
	Notenboom Herbert LA	The Price & Lee Company
1952	Klanysen Walter S	The Price & Lee Company
1947	ABosland William P	The Price & Lee Company
1942	Kisaysen Walter S	The Price & Lee Co.
	Bo sland William P	The Price & Lee Co.
1932	Bosland William P	The Price & Lee Company
	Bosland Elen Mrs	The Price & Lee Company
1927	Bosland William P	The Price & Lee Company
	Bosland Elen Mrs	The Price & Lee Company

### 323 N 8TH

<u>Year</u>	<u>Uses</u>	<u>Source</u>
1969	Van Dyk SR	The Price & Lee Company Publishers
1961	Van Dyk S R MU	The Price & Lee Company
1956	Van Dyk S It MU	The Price & Lee Company
1952	Van Dyk S R Mu	The Price & Lee Company
1947	AVan Dyk SB I	The Price & Lee Company
1942	Campbell Herbert S H	The Price & Lee Co.
	Caniphell D E Mi s medicine	The Price & Lee Co.
1937	Berc htold Charles	The Price & Lee Company

## FINDINGS

<u>Year</u>	<u>Uses</u>	<u>Source</u>
1937	icine	The Price & Lee Company
	Camp bell D E Mrs med	The Price & Lee Company
	Camp bell Herbert R	The Price & Lee Company
1932	Campbell D E Mrs medicine	The Price & Lee Company
	Campbell Herbert R	The Price & Lee Company
1927	Campbell Herbert R	The Price & Lee Company

### 324 N 8TH

<u>Year</u>	<u>Uses</u>	<u>Source</u>
1969	Bamper Isabel M ARs	The Price & Lee Company Publishers
1961	Bamper J W LA	The Price & Lee Company
	Veneman Laurence MU	The Price & Lee Company
1956	Dykstra John LA	The Price & Lee Company
	Terhorst Frank SH	The Price & Lee Company
1952	Pisacane L C Sh	The Price & Lee Company
	Ter Horst Frank Mu II	The Price & Lee Company
1947	APiseacane L C	The Price & Lee Company
1942	Gudrian Edward L	The Price & Lee Co.
1937	Lunt Nicholas	The Price & Lee Company
	Vaucant	The Price & Lee Company
1932	Bezine Nicholas	The Price & Lee Company

### 327 N 8TH

<u>Year</u>	<u>Uses</u>	<u>Source</u>
1969	Craven Samuel	The Price & Lee Company Publishers
	Sw eetman Agnes	The Price & Lee Company Publishers
1961	Fisher Cornelius MU	The Price & Lee Company
	Sw eetman Agnes AR	The Price & Lee Company
1956	Sw eetman Agnes AR	The Price & Lee Company
	Joosten Albert A LA	The Price & Lee Company
1952	Sw eetman Agnes Ar	The Price & Lee Company
	Joosten Albert A La	The Price & Lee Company
1947	Joosten Albert A	The Price & Lee Company
1937	Sw eetman Tunis	The Price & Lee Company

## FINDINGS

<u>Year</u>	<u>Uses</u>	<u>Source</u>
1937	Joosten Albert A	The Price & Lee Company
1932	Van Harder Cornelius	The Price & Lee Company
1927	Van Harder John	The Price & Lee Company

### 328 N 8TH

<u>Year</u>	<u>Uses</u>	<u>Source</u>
1969	Den Braven Service Station gasoline	The Price & Lee Company Publishers
	De Nure Donald	The Price & Lee Company Publishers
1961	line SH	The Price & Lee Company
	Den Braven Service Station gaso	The Price & Lee Company
1956	Den Braven J gasoline SH	The Price & Lee Company
1952	S Den Braven J gasoline	The Price & Lee Company
1947	ADen Braven I J gasoline	The Price & Lee Company
1942	Den Braven J gasoline	The Price & Lee Co.
1932	Bezine Samuel auto supplies	The Price & Lee Company
1927	Bezine N auto supplies	The Price & Lee Company

### 330 N 8TH

<u>Year</u>	<u>Uses</u>	<u>Source</u>
1969	Bosland Irving W	The Price & Lee Company Publishers
	U Mallanaphy H J	The Price & Lee Company Publishers
1961	OBosland Irving W LA	The Price & Lee Company
	Bosland P Mrs MU	The Price & Lee Company
1956	Bosland P Mrs	The Price & Lee Company
1952	I Boosland Irving IN Sh	The Price & Lee Company
	Bosland John	The Price & Lee Company
1947	Faasse Peter	The Price & Lee Company
	ABosland John	The Price & Lee Company
1942	Bosland John H	The Price & Lee Co.
	Bosland Francis J	The Price & Lee Co.
1937	Moolhuycen C W	The Price & Lee Company
	Bosland John	The Price & Lee Company
1932	Roeland William	The Price & Lee Company
	Bosland John	The Price & Lee Company

## FINDINGS

<u>Year</u>	<u>Uses</u>	<u>Source</u>
1927	Doherty James	The Price & Lee Company
	Bosland John	The Price & Lee Company

### 331 N8TH

<u>Year</u>	<u>Uses</u>	<u>Source</u>
1969	K epper C Milk	The Price & Lee Company Publishers
	Van Eck Marinus J	The Price & Lee Company Publishers
1961	Van Eck Marinus J LA	The Price & Lee Company
	Klepper C Milk AR	The Price & Lee Company
1956	Van Eck Marinuzus J	The Price & Lee Company
	Klepper C milk MU	The Price & Lee Company
1952	0 Kl per C dairy Mil	The Price & Lee Company
	Vani Eck Marinus J	The Price & Lee Company
1947	Van HEK Marinus	The Price & Lee Company
	AKlepper C dairy	The Price & Lee Company
1942	Kiep lser Conrad	The Price & Lee Co.
	Bleeker Gerra	The Price & Lee Co.
1937	Du Ruyscher Martin	The Price & Lee Company
	Klep per Conrad	The Price & Lee Company
1932	Van Buren William J	The Price & Lee Company
	Van Harder John	The Price & Lee Company
1927	Van Harder Cornelius	The Price & Lee Company
	Vroegindew ey Louis	The Price & Lee Company

### 333 N8TH

<u>Year</u>	<u>Uses</u>	<u>Source</u>
1969	Frank & Hens Servicecenter gasoline	The Price & Lee Company Publishers
1961	Thomas A gasoline AR	The Price & Lee Company
1956	Faasse H gasoline	The Price & Lee Company
1952	Homlle Tow n Friendly Service	The Price & Lee Company
	gasoline Ar	The Price & Lee Company
1947	Home Tow n Friendly Service	The Price & Lee Company
	gasoline	The Price & Lee Company

## FINDINGS

### 334 N 8TH

<u>Year</u>	<u>Uses</u>	<u>Source</u>
1969	Shapilo Theodore M	The Price & Lee Company Publishers
	Brophy Mary Mrs	The Price & Lee Company Publishers
	Vandergaag James	The Price & Lee Company Publishers
1961	Shaplo Theodore M AR	The Price & Lee Company
	Shaplo Carl F Jr AR	The Price & Lee Company
	Copelton Jacob LA	The Price & Lee Company
1956	Bouman John C MU	The Price & Lee Company
	OBouman Frank S	The Price & Lee Company
	Kloosterman John LA	The Price & Lee Company
1952	Dub held Henry	The Price & Lee Company
	Bouman Frank Sh	The Price & Lee Company
	Gros John	The Price & Lee Company
1942	Behan John F	The Price & Lee Co.
	Zaunec William J	The Price & Lee Co.
	Anema George	The Price & Lee Co.
1937	Joosten William A	The Price & Lee Company
	Bollan John F	The Price & Lee Company
1932	Benedict J Charles	The Price & Lee Company
	Schoonejongen H	The Price & Lee Company
1927	Lane Christopher H	The Price & Lee Company
	N 8th continued	The Price & Lee Company
	Schoone Jongen H	The Price & Lee Company

### 338 N 8TH

<u>Year</u>	<u>Uses</u>	<u>Source</u>
1969	Berchtold Adolph J	The Price & Lee Company Publishers
	Van Saun E Mrs	The Price & Lee Company Publishers
1961	Berchtold Adolph J MU	The Price & Lee Company
1956	Berchtold Adolph J MU	The Price & Lee Company
1952	Berchtold Adolph J Mu	The Price & Lee Company
1942	Bere told Adolph J	The Price & Lee Co.
	Van Ssun Cornelius H	The Price & Lee Co.

## FINDINGS

<u>Year</u>	<u>Uses</u>	<u>Source</u>
1937	Van Siaun Cornelius	The Price & Lee Company
	Bercihtold Adolph F	The Price & Lee Company
1932	Van Saun Cornelius	The Price & Lee Company
	Berchtold Adolph J	The Price & Lee Company
1927	Van Der Plate Nicholas	The Price & Lee Company
	Steele John L	The Price & Lee Company

### 340 N 8TH

<u>Year</u>	<u>Uses</u>	<u>Source</u>
1962	Kirk P M Mrs MU	The Price & Lee Company
	Yoemans Germaine A Mrs SH	The Price & Lee Company
1961	Hamilton Cornelius AR	The Price & Lee Company
	Stienstra John SH	The Price & Lee Company
	PLANTEN AV crosses	The Price & Lee Company
1958	Kirk P M Mrs MU	The Price & Lee Company
	Yoemans Germaine A Mrs SH	The Price & Lee Company
1956	IHTamilton Cornelius AR	The Price & Lee Company
	Ribbe Jospph L LA	The Price & Lee Company
1952	Hamilton Cornelius Ar	The Price & Lee Company
	343 PLANTEN AV crosses	The Price & Lee Company
1947	AHasnllton Cornelius	The Price & Lee Company
	Kole Cornelius	The Price & Lee Company
1942	Hanmilton Cornelius H	The Price & Lee Co.
	Kole Cornelius	The Price & Lee Co.
1937	Hamilton Cornelius i	The Price & Lee Company
	Eg edyk Richard	The Price & Lee Company
1932	Hamilton Cornelius	The Price & Lee Company
	Terhune Harold S	The Price & Lee Company
1927	Bolt Henry	The Price & Lee Company
	Landi Alfonse F	The Price & Lee Company

### 343 N 8TH

<u>Year</u>	<u>Uses</u>	<u>Source</u>
1969	PLANTEN AV crosses	The Price & Lee Company Publishers

## FINDINGS

<u>Year</u>	<u>Uses</u>	<u>Source</u>
1956	PLANTEN AV crosses	The Price & Lee Company
1947	Planten as crosses	The Price & Lee Company
1937	Planten av crosses	The Price & Lee Company
1932	Planten av crosses	The Price & Lee Company
1927	Planten av begins	The Price & Lee Company

### 344 N 8TH

<u>Year</u>	<u>Uses</u>	<u>Source</u>
1932	Rendling Thomas	The Price & Lee Company
1927	Rendling Thomas	The Price & Lee Company

### 346 N 8TH

<u>Year</u>	<u>Uses</u>	<u>Source</u>
1961	Cronk Orrie AR	The Price & Lee Company
	OPeckart Herbert L AR	The Price & Lee Company
1956	Cronk Orrie	The Price & Lee Company
	OPeckart Cornelia LA	The Price & Lee Company
1952	Cronk Orrie	The Price & Lee Company
	i Peckart Cornelia La	The Price & Lee Company
1942	Cronk Orrie	The Price & Lee Co.
	Peckart Margie Mrs H	The Price & Lee Co.
1937	Peckcart Margie Mrs	The Price & Lee Company
	Crenk Orrie	The Price & Lee Company
1932	Peckart Margie Mrs	The Price & Lee Company
	Cronk Orrie	The Price & Lee Company
1927	Peckart Margie Mrs	The Price & Lee Company
	Cronk Orrie	The Price & Lee Company

### 347 N 8TH

<u>Year</u>	<u>Uses</u>	<u>Source</u>
1969	Carroll Michael E Veloce Michael	The Price & Lee Company Publishers
1961	Carroll Michael E AR	The Price & Lee Company
	Veloce Michael AR	The Price & Lee Company
1956	Veloce Michael AR	The Price & Lee Company

## FINDINGS

<u>Year</u>	<u>Uses</u>	<u>Source</u>
1956	Carroll Michael E AR	The Price & Lee Company
1952	Conlon William J Mu	The Price & Lee Company
1947	Conlon William J	The Price & Lee Company
1942	Wielcnga Nicholas	The Price & Lee Co.
1937	Wielenga Nicholas	The Price & Lee Company
1932	Wielenga Nicholas	The Price & Lee Company
1927	Wielenga Nicholas	The Price & Lee Company

### 348 N 8TH

<u>Year</u>	<u>Uses</u>	<u>Source</u>
1937	Van Vliet Jacob W	The Price & Lee Company
1932	Van Vliet Jacob W	The Price & Lee Company

### 350 N 8TH

<u>Year</u>	<u>Uses</u>	<u>Source</u>
1969	Asan Kurt	The Price & Lee Company Publishers
1961	Kuhnen Frank AR	The Price & Lee Company
1956	OKuhnen Frank AR	The Price & Lee Company
1952	Kuhnen Frank AR	The Price & Lee Company
1947	AKuiinen Frank	The Price & Lee Company
1942	Vau Groisw Bastian	The Price & Lee Co.
1937	Van Lanten Walter J	The Price & Lee Company

### 351 N 8TH

<u>Year</u>	<u>Uses</u>	<u>Source</u>
1956	Getgood Robert W AR	The Price & Lee Company
	Getgood Robert G MU	The Price & Lee Company
1937	Hollman Christopher i	The Price & Lee Company
	Hook Andrew	The Price & Lee Company
1932	Hollman Christopher	The Price & Lee Company
	Tanis Jane Mrs	The Price & Lee Company
1927	Steenstra Charles	The Price & Lee Company
	Hollman Christopher	The Price & Lee Company

## FINDINGS

### 352 N 8TH

<u>Year</u>	<u>Uses</u>	<u>Source</u>
1937	Ottens Richard	The Price & Lee Company
1932	Ottens Richard	The Price & Lee Company
1927	Ottens Richard	The Price & Lee Company

### 353 N 8TH

<u>Year</u>	<u>Uses</u>	<u>Source</u>
1969	Hollman Christopher	The Price & Lee Company Publishers
	Steenstra Mary Mrs	The Price & Lee Company Publishers
1961	Hollman Christopher LA	The Price & Lee Company
	Steenstra Mary Mrs	The Price & Lee Company
1952	Hollman Christopher	The Price & Lee Company
	Moore Frederick A La	The Price & Lee Company
1947	AHollman Christopher	The Price & Lee Company
	Ahioore Frederick	The Price & Lee Company
1942	Ho 11man Christopher H	The Price & Lee Co.
	Moore Frederic	The Price & Lee Co.
1937	Steyling Seymour	The Price & Lee Company
	Ha rteosreld Peter	The Price & Lee Company
1932	Steyling Seymour	The Price & Lee Company
	Van Sgaun John	The Price & Lee Company
1927	De Block Leonard	The Price & Lee Company
	De Block John	The Price & Lee Company

### 354 N 8TH

<u>Year</u>	<u>Uses</u>	<u>Source</u>
1969	Vengiles Valerijonas	The Price & Lee Company Publishers
1961	Botbyl Herbert LA	The Price & Lee Company
1956	Botbyl Herbert LA	The Price & Lee Company
	Hollman Christopher	The Price & Lee Company
	Moore Frederick A LA	The Price & Lee Company
1952	Botbyl Herbert La	The Price & Lee Company
1947	Van Vliet Jacob W	The Price & Lee Company
1942	Fronsentin George H	The Price & Lee Co.

## FINDINGS

<u>Year</u>	<u>Uses</u>	<u>Source</u>
1937	Bushoven Jacob	The Price & Lee Company
	Tants Corner i	The Price & Lee Company
1932	Tanis Comer	The Price & Lee Company
1927	Tanis Commer	The Price & Lee Company

### **N 8TH PRAS PARK**

#### **323 N 8TH PRAS PARK**

<u>Year</u>	<u>Uses</u>	<u>Source</u>
1976	Van Dyk Samuel R Sr	New Jersey Bell Telephone Company Publisher

### **N 8TH PROS PARK**

#### **338 N 8TH PROS PARK**

<u>Year</u>	<u>Uses</u>	<u>Source</u>
1966	Van Saun N	New Jersey Bell Telephone Company Publisher

### **N 8TH PROSPARK**

#### **321 N 8TH PROSPARK**

<u>Year</u>	<u>Uses</u>	<u>Source</u>
1976	Peggy&Lennys Luncheonette	New Jersey Bell Telephone Company Publisher
1971	WALKERS DELICA TESSEN & LU NCHEONETTE	New Jersey Bell Telephone Company Publisher
1966	Harrys Sweet Shop	New Jersey Bell Telephone Company Publisher

#### **323 N 8TH PROSPARK**

<u>Year</u>	<u>Uses</u>	<u>Source</u>
1976	Van Dyk Samuel R Jr	New Jersey Bell Telephone Company Publisher
1971	Van Dyk Samuel R Sr	New Jersey Bell Telephone Company Publisher

#### **328 N 8TH PROSPARK**

<u>Year</u>	<u>Uses</u>	<u>Source</u>
1976	Den Braven Serv Sta	New Jersey Bell Telephone Company Publisher

## FINDINGS

<u>Year</u>	<u>Uses</u>	<u>Source</u>
1971	Den Braven Serv Sta	New Jersey Bell Telephone Company Publisher

### **N 8TH PROSPARK 684**

#### **323 N 8TH PROSPARK 684**

<u>Year</u>	<u>Uses</u>	<u>Source</u>
1971	Van Dyk Samuel R Jr	New Jersey Bell Telephone Company Publisher

### **N 8TH ST**

#### **315 N 8TH ST**

<u>Year</u>	<u>Uses</u>	<u>Source</u>
2017	NANCY DELATORRE	Cole Information Services
2014	GUILLELMO DELATORRE	Cole Information Services
2004	CARMELO ARROYO	Cole Information Services
2003	Delatorre G 98 H	City Publishing
	Delatorre G 98 H	City Publishing
	Arroyo CM 96 H	City Publishing
	Arroyo CM 96 H	City Publishing
1999	CARMELO ARROYO	Cole Information Services
1994	OMAR, M	Cole Information Services
1980	Fitzgerald V	New Jersey Bell Telephone Company Publisher
1976	Fitzgerald V	New Jersey Bell Telephone Company Publisher
1971	Fitzgerald V	New Jersey Bell Telephone Company Publisher
1966	Blake Harry	New Jersey Bell Telephone Company Publisher
1922	Tanis Minnie Mrs	The Price & Lee Company
	Adams Silk Co broad silk mfrs	The Price & Lee Company

#### **316 N 8TH ST**

<u>Year</u>	<u>Uses</u>	<u>Source</u>
2017	SAME REFRIGERATION	Cole Information Services
	NU BREEK INK	Cole Information Services

## FINDINGS

<u>Year</u>	<u>Uses</u>	<u>Source</u>
2014	NU BREEK INK	Cole Information Services
2004	MOUNT VERNON DISPLAY	Cole Information Services
2003	MOUNT VERNON DISPLAY	City Publishing
	MOUNT VERNON DISPLAY	City Publishing
1999	MOUNT VERNON DISPLAY	Cole Information Services
	CUSTOM CABINETS DISPLAYS	Cole Information Services
1994	MOUNT VERNON DISPLAY	Cole Information Services
1985	Mount Vernon Display	New Jersey Bell Telephone Company Publisher
	Deitz Plastic Formers	New Jersey Bell Telephone Company Publisher
1980	Deitz Plastic Formers	New Jersey Bell Telephone Company Publisher
1922	Lermonde Silk Mills Inc	The Price & Lee Company
	Adams Silk Co broad silk mfrs	The Price & Lee Company
	Urdang & Hammer Silk Co hat band mfrs	The Price & Lee Company

### 317 N8TH ST

<u>Year</u>	<u>Uses</u>	<u>Source</u>
2017	BESNIKE MAHMUTI	Cole Information Services
2014	JULIO CAICEDO	Cole Information Services
	BESNIKE MAHMUTI	Cole Information Services
2009	KENG CHEN	Cole Information Services
	BESNIKE MAHMUTI	Cole Information Services
2004	BESNIKE MAHMUTI	Cole Information Services
2003	Mahmuti Xhelal	City Publishing
	Mahmuti Xhelal	City Publishing
1994	VANWINKLE, D	Cole Information Services
1985	Van Winkle D	New Jersey Bell Telephone Company Publisher
1980	Wood B	New Jersey Bell Telephone Company Publisher
	Van Winkle D	New Jersey Bell Telephone Company Publisher
1976	Van Winkle D	New Jersey Bell Telephone Company Publisher

## FINDINGS

<u>Year</u>	<u>Uses</u>	<u>Source</u>
1976	Prommel J	New Jersey Bell Telephone Company Publisher
1971	Begyn Morris C	New Jersey Bell Telephone Company Publisher
1966	Van Winkle RJ	New Jersey Bell Telephone Company Publisher
	Begyn Morris C	New Jersey Bell Telephone Company Publisher
1922	Hall John	The Price & Lee Company
	Hall Henry	The Price & Lee Company

### 320 N 8TH ST

<u>Year</u>	<u>Uses</u>	<u>Source</u>
1922	Dresner Silk Co	The Price & Lee Company
	Furler Henry Mfg Co silk ribbon mfrs	The Price & Lee Company

### 321 N 8TH ST

<u>Year</u>	<u>Uses</u>	<u>Source</u>
2014	BABA ALI	Cole Information Services
2009	LAURA TORRES	Cole Information Services
2004	APRIL TORRES	Cole Information Services
	SAN JUAN 99 CENTS STORE	Cole Information Services
2003	SAN JUAN 99 CENTS STORE	City Publishing
	SAN JUAN 99 CENTS STORE	City Publishing
1999	OCCUPANT UNKNOWN	Cole Information Services
	HAIR SENSATIONS	Cole Information Services
1994	BRA GENZA, OWEN	Cole Information Services
	HAIR SENSATIONS	Cole Information Services
1985	Johnstone Michael & Barbara	New Jersey Bell Telephone Company Publisher
	Village Crafts & Things	New Jersey Bell Telephone Company Publisher
1980	Village Crafts & Things	New Jersey Bell Telephone Company Publisher
	Biagini B	New Jersey Bell Telephone Company Publisher
1971	Wiseman A	New Jersey Bell Telephone Company Publisher

## FINDINGS

<u>Year</u>	<u>Uses</u>	<u>Source</u>
1971	Tanski Eileen	New Jersey Bell Telephone Company Publisher
1966	King Edith Mrs	New Jersey Bell Telephone Company Publisher

### 322 N 8TH ST

<u>Year</u>	<u>Uses</u>	<u>Source</u>
2017	XAVIER TAVAREZ	Cole Information Services
	JOSE AREVALO	Cole Information Services
	JAMAL ALHADDAD	Cole Information Services
2014	NATASHA ISHAK	Cole Information Services
	JOSE AREVALO	Cole Information Services
	JAMAL ALHADDAD	Cole Information Services
2009	MOHAMMAD ISHAK	Cole Information Services
	JOSE AREVALO	Cole Information Services
	MARIA JIMENEZ	Cole Information Services
	BIANCA ZAYAS	Cole Information Services
	LISA STANLEY	Cole Information Services
2004	NORRIS SHARAHY	Cole Information Services
	ZAHER KATAW	Cole Information Services
2003	Ishak Faw zi Z	City Publishing
	Kataw Zaher H 96 H	City Publishing
	Ishak Faw zi Z	City Publishing
	Kataw Zaher H 96 H	City Publishing
1999	NORRIS SHARAHY	Cole Information Services
	H KATAW	Cole Information Services
1985	Stetler R	New Jersey Bell Telephone Company Publisher
	Arcelay N	New Jersey Bell Telephone Company Publisher
1980	Stetler R	New Jersey Bell Telephone Company Publisher
	Jvs N	New Jersey Bell Telephone Company Publisher
	Rivas M	New Jersey Bell Telephone Company Publisher

## FINDINGS

<u>Year</u>	<u>Uses</u>	<u>Source</u>
1976	Stetier R	New Jersey Bell Telephone Company Publisher
1971	Stetler R	New Jersey Bell Telephone Company Publisher
	Notenboom H	New Jersey Bell Telephone Company Publisher
1966	Notenboom H	New Jersey Bell Telephone Company Publisher
	Fischer Jas	New Jersey Bell Telephone Company Publisher
1922	Wobster August	The Price & Lee Company
	Bosland Elen Mrs	The Price & Lee Company

### 323 N 8TH ST

<u>Year</u>	<u>Uses</u>	<u>Source</u>
2017	SAMUEL VANDYK	Cole Information Services
2014	SAMUEL VANDYK	Cole Information Services
2009	SAMUEL VANDYK	Cole Information Services
2004	SAMUEL VANDYK	Cole Information Services
2003	Vandyk Samuel R Jr H	City Publishing
	Vandyk Samuel R Jr H	City Publishing
1999	SAMUEL VANDYK	Cole Information Services
1994	VANKYK, SAMUEL R JR	Cole Information Services
	VANDYK, CECELIA	Cole Information Services
1985	Van Dyk C	New Jersey Bell Telephone Company Publisher
1980	Van Dyk Samuel R Jr	New Jersey Bell Telephone Company Publisher
	Van Dyk Samuel R Sr	New Jersey Bell Telephone Company Publisher
1966	Van Dyk S	New Jersey Bell Telephone Company Publisher
1922	Campbell Herbert R	The Price & Lee Company

### 324 N 8TH ST

<u>Year</u>	<u>Uses</u>	<u>Source</u>
2017	AHMAD HASHOQ	Cole Information Services
	JIMMIE MOULTRIE	Cole Information Services
2014	JIMMIE MOULTRIE	Cole Information Services

## FINDINGS

<u>Year</u>	<u>Uses</u>	<u>Source</u>
2014	AHMAD HASHOQ	Cole Information Services
2009	AHMAD HASHOQ	Cole Information Services
2004	SANTA FERNANDEZ	Cole Information Services
	AHMAD HASHOQ	Cole Information Services
2003	Ellison Queelah	City Publishing
	Hashoq Ahmad D 96 H	City Publishing
	Hashoq Ahmad D 96 H	City Publishing
	Ellison Queelah	City Publishing
1999	A HASHOQ	Cole Information Services
1994	DENURE, HESTER	Cole Information Services
1985	Cieszko Paul	New Jersey Bell Telephone Company Publisher
1971	Bamper J W	New Jersey Bell Telephone Company Publisher
1966	Bamper J W	New Jersey Bell Telephone Company Publisher
	Veneman L	New Jersey Bell Telephone Company Publisher

### 327 N 8TH ST

<u>Year</u>	<u>Uses</u>	<u>Source</u>
2017	DARRYL PERKINS	Cole Information Services
	GWENDOLYN NICHOLSON	Cole Information Services
	ROSALBA COLON	Cole Information Services
	HECTOR PENA	Cole Information Services
2014	HAROLD VANDERWALL	Cole Information Services
	DARRYL PERKINS	Cole Information Services
2009	DARRYL PERKINS	Cole Information Services
	JENNY SCHLAEFER	Cole Information Services
	PASQUALE CASALASPRO	Cole Information Services
2004	JUAN BASTAS	Cole Information Services
	JUAN VEGA	Cole Information Services
	ALAN MARTINEZ	Cole Information Services
2003	Bastas Juan M 01 H	City Publishing
	Bastas Juan M 01 H	City Publishing

## FINDINGS

<u>Year</u>	<u>Uses</u>	<u>Source</u>
1999	ANN SCHUSTER	Cole Information Services
1994	SCHUSTER, A M	Cole Information Services
1985	Simone Dave	New Jersey Bell Telephone Company Publisher
	Schuster A M	New Jersey Bell Telephone Company Publisher
1980	Gazort Harry	New Jersey Bell Telephone Company Publisher
1976	Sw eetman L Miss	New Jersey Bell Telephone Company Publisher
1966	Sw eetman L Miss	New Jersey Bell Telephone Company Publisher
	Fisher C	New Jersey Bell Telephone Company Publisher
1922	Van Harder John	The Price & Lee Company

### 328 N 8TH ST

<u>Year</u>	<u>Uses</u>	<u>Source</u>
2017	IMPRESSIONS SIGNS & PRINTING	Cole Information Services
	FRIENDS OF KAHAI RRULLAH	Cole Information Services
2014	FRIENDS OF KAHAI RRULLAH	Cole Information Services
	IMPRESSIONS SIGNS & PRINTING	Cole Information Services
2009	99 CENTER SHOP	Cole Information Services
1994	MURPHY BUS SVC	Cole Information Services
1985	PROSPECT PARK SERVICE CENTER INC	New Jersey Bell Telephone Company Publisher
1980	PROSPECT PARK SERVICE CENTER INC	New Jersey Bell Telephone Company Publisher
	Den Braven Serv Sta	New Jersey Bell Telephone Company Publisher
1966	Den Braven Serv Sta	New Jersey Bell Telephone Company Publisher

### 330 N 8TH ST

<u>Year</u>	<u>Uses</u>	<u>Source</u>
2014	CARLOS ALVIS	Cole Information Services
	ANDRES PEREZ	Cole Information Services
2009	CARLOS ALVIS	Cole Information Services
2004	MARIA PEREZ	Cole Information Services

## FINDINGS

<u>Year</u>	<u>Uses</u>	<u>Source</u>
2004	CARLOS ALVIS	Cole Information Services
2003	Alvis Carlos J Jr 97 H	City Publishing
	Alvis Carlos J Jr 97 H	City Publishing
1999	GLADYS HERNANDEZ	Cole Information Services
	CARLOS ALVIS	Cole Information Services
1994	BOSLAND, IRVING	Cole Information Services
1985	Bosland Irving	New Jersey Bell Telephone Company Publisher
1980	Mullanaphy H	New Jersey Bell Telephone Company Publisher
	Bosland Irving	New Jersey Bell Telephone Company Publisher
1976	Bosland Irving	New Jersey Bell Telephone Company Publisher
1971	Bosland Irving	New Jersey Bell Telephone Company Publisher
1966	Bosland J Mrs	New Jersey Bell Telephone Company Publisher
	Bosland Irving	New Jersey Bell Telephone Company Publisher
1922	DeGraff Anna Mrs	The Price & Lee Company
	Bosland John	The Price & Lee Company

### 331 N 8TH ST

<u>Year</u>	<u>Uses</u>	<u>Source</u>
2017	DANNY CORRALES	Cole Information Services
2014	DANNY CORRALES	Cole Information Services
	JAIME VASQUEZ	Cole Information Services
2009	EDWARD REYES	Cole Information Services
	JAIME VASQUEZ	Cole Information Services
1999	CARMEN VAZQUEZ	Cole Information Services
	J CORRALES	Cole Information Services
	NELLIE VASQUEZ	Cole Information Services
1985	Klepper C	New Jersey Bell Telephone Company Publisher
	Van Eck M J	New Jersey Bell Telephone Company Publisher
1980	Van Eck M J	New Jersey Bell Telephone Company Publisher

## FINDINGS

<u>Year</u>	<u>Uses</u>	<u>Source</u>
1980	Klepper C	New Jersey Bell Telephone Company Publisher
1976	Klepper C	New Jersey Bell Telephone Company Publisher
	Van Eck M J	New Jersey Bell Telephone Company Publisher
1971	Klepper C	New Jersey Bell Telephone Company Publisher
	Van Eck M J	New Jersey Bell Telephone Company Publisher
1966	Klepper C	New Jersey Bell Telephone Company Publisher
	Van Eck M J	New Jersey Bell Telephone Company Publisher
1922	Vander Plaat Peter	The Price & Lee Company
	Van Harder Cornelius	The Price & Lee Company
	Van Harder J painter	The Price & Lee Company

### 333 N 8TH ST

<u>Year</u>	<u>Uses</u>	<u>Source</u>
2017	SVAB INTERNATIONAL	Cole Information Services
	P & M SERVICE STATION LLC	Cole Information Services
	J & N AUTO SERVICE	Cole Information Services
2014	SVAB INTERNATIONAL	Cole Information Services
2009	P & N LLC	Cole Information Services
	P & M SERVICE STATION	Cole Information Services
	ALPHA SERVICES INC	Cole Information Services
2004	PROSPECT PARK AUTO SERVICE	Cole Information Services
	SHOTMEYER BROTHERS	Cole Information Services
2003	PROSPECT PARK AUTO SVC	City Publishing
	PROSPECT PARK AUTO SVC	City Publishing
1999	PROSPECT PARK MOBIL	Cole Information Services
1994	PROSPECT PARK AUTO SVC	Cole Information Services
1980	Flanagans Auto Repair	New Jersey Bell Telephone Company Publisher

## FINDINGS

### 334 N 8TH ST

<u>Year</u>	<u>Uses</u>	<u>Source</u>
2017	STEPHANIE VALT	Cole Information Services
	KENNETH VALT	Cole Information Services
	STEPHANIE SOLA	Cole Information Services
	LAURA VALT	Cole Information Services
	ROBERT SOLA	Cole Information Services
	DOLORES SHAPLLO	Cole Information Services
2014	DOLORES SHAPLLO	Cole Information Services
	ROBERT SOLA	Cole Information Services
	STEPHANIE VALT	Cole Information Services
2009	T SHAPLO	Cole Information Services
	VICTOR CHAVEZ	Cole Information Services
2004	THEODORE SHAPLLO	Cole Information Services
	AMET ISMAJLOSKI	Cole Information Services
2003	Shaplo Theodore T Sr	City Publishing
	Shaplo Theodore T Sr	City Publishing
1999	T SHAPLLO	Cole Information Services
1994	SHAPLLO, T	Cole Information Services
1985	Shaplo T	New Jersey Bell Telephone Company Publisher
	Peliechio Michael & Candy	New Jersey Bell Telephone Company Publisher
1980	Shapilo T	New Jersey Bell Telephone Company Publisher
	Kelnhofer A J	New Jersey Bell Telephone Company Publisher
1976	Reid Knapp JM	New Jersey Bell Telephone Company Publisher
	Shaplo T	New Jersey Bell Telephone Company Publisher
1971	Shapilo T	New Jersey Bell Telephone Company Publisher
	Senno J A	New Jersey Bell Telephone Company Publisher
1966	Shapilo T	New Jersey Bell Telephone Company Publisher
	Saaggio Salvatore	New Jersey Bell Telephone Company Publisher

## FINDINGS

<u>Year</u>	<u>Uses</u>	<u>Source</u>
1966	Brown R	New Jersey Bell Telephone Company Publisher

### 338 N 8TH ST

<u>Year</u>	<u>Uses</u>	<u>Source</u>
2017	WILLIAM CURTIS	Cole Information Services
	MARGRET SUSSI	Cole Information Services
	ABDUL AHMAD	Cole Information Services
2014	MARGRET SUSSI	Cole Information Services
	WILLIAM CURTIS	Cole Information Services
2009	KELLY COSTANZA	Cole Information Services
	FAISAL AHMAD	Cole Information Services
	WILLIAM CURTIS	Cole Information Services
	HASAN ABDALLAH	Cole Information Services
2004	FAISAL AHMAD	Cole Information Services
	H ABDALLAH	Cole Information Services
2003	Ahmad Faisal	City Publishing
	Abdallah Hasan G	City Publishing
	Ahmad Faisal	City Publishing
	Abdallah Hasan G	City Publishing
1999	ABDUL SAMKOUGH	Cole Information Services
	H ABDALLAH	Cole Information Services
1994	MOUSA, MAHMOUD	Cole Information Services
1985	Sankouglt A	New Jersey Bell Telephone Company Publisher
1980	Abdalah H G	New Jersey Bell Telephone Company Publisher
	Abdallah Othman	New Jersey Bell Telephone Company Publisher
1976	Yaacoub F	New Jersey Bell Telephone Company Publisher
	Zouroum C	New Jersey Bell Telephone Company Publisher
1971	Van Saun N	New Jersey Bell Telephone Company Publisher
	Berchtold A	New Jersey Bell Telephone Company Publisher

## FINDINGS

<u>Year</u>	<u>Uses</u>	<u>Source</u>
1966	Berchtold A	New Jersey Bell Telephone Company Publisher

### 340 N 8TH ST

<u>Year</u>	<u>Uses</u>	<u>Source</u>
2017	EVIN CLARK	Cole Information Services
	MELINDA RAMIREZ	Cole Information Services
	ANTHONY CLARK	Cole Information Services
2014	SHANTE CLARK	Cole Information Services
	MELINDA RAMIREZ	Cole Information Services
	WILLIE CLARK	Cole Information Services
2009	WILLIE CLARK	Cole Information Services
2004	WILLIE CLARK	Cole Information Services
	ENID MARTINEZ	Cole Information Services
1999	OCCUPANT UNKNOWN	Cole Information Services
1985	Moerkirk F	New Jersey Bell Telephone Company Publisher
	Stienstra J	New Jersey Bell Telephone Company Publisher
1980	Stienstra J	New Jersey Bell Telephone Company Publisher
	Moerkirk F	New Jersey Bell Telephone Company Publisher
1976	Stienstra J	New Jersey Bell Telephone Company Publisher
	Hamilton C Mrs	New Jersey Bell Telephone Company Publisher
1971	Hamilton C Mrs	New Jersey Bell Telephone Company Publisher
	Stienstra J	New Jersey Bell Telephone Company Publisher
1966	Stienstra J	New Jersey Bell Telephone Company Publisher
	Hamilton C	New Jersey Bell Telephone Company Publisher

### 346 N 8TH ST

<u>Year</u>	<u>Uses</u>	<u>Source</u>
2017	LUIS NIEVES	Cole Information Services
	RAMON RIVERA	Cole Information Services

## FINDINGS

<u>Year</u>	<u>Uses</u>	<u>Source</u>
2014	LUIS NIEVES	Cole Information Services
	NIEVES LUIS	Cole Information Services
	RAMON RIVERA	Cole Information Services
2009	MARIA ENCISO	Cole Information Services
	RAMON RIVERA	Cole Information Services
2004	MARIA ENCISO	Cole Information Services
	MIDALIA RIVERA-MUSA	Cole Information Services
	YOUSEF MUSA	Cole Information Services
	RAMON RIVERA	Cole Information Services
	WILSON PRINCE	Cole Information Services
2003	Rivera Ramon L	City Publishing
	Prince Sharon D	City Publishing
	Rivera Ramon L	City Publishing
	Prince Sharon D	City Publishing
1999	B PECKART	Cole Information Services
1985	Spaulding Robert A	New Jersey Bell Telephone Company Publisher
1980	Weigel B Wm	New Jersey Bell Telephone Company Publisher
1976	Weigel B Wm	New Jersey Bell Telephone Company Publisher
1971	Peckart H L	New Jersey Bell Telephone Company Publisher
1966	Peckart H L	New Jersey Bell Telephone Company Publisher

### 347 N 8TH ST

<u>Year</u>	<u>Uses</u>	<u>Source</u>
2017	BRIDGET DAVIS	Cole Information Services
	ADNAN MOHHAMAD	Cole Information Services
	ABRAHAM TSAY	Cole Information Services
	MAHMOUD SOLIMAN	Cole Information Services
2014	TSAY ABRAHAM	Cole Information Services
	ADNAN MOHHAMAD	Cole Information Services
	TAREK AYOUBI	Cole Information Services
2009	T ABRAHAM	Cole Information Services

## FINDINGS

<u>Year</u>	<u>Uses</u>	<u>Source</u>
2009	ABRAHAM TSAY	Cole Information Services
	ADNAN MOHHAMAD	Cole Information Services
2004	ADNAN MOHHAMAD	Cole Information Services
	ADNAN TSAY	Cole Information Services
	GREEN GARDEN	Cole Information Services
2003	Tsay Jante	City Publishing
	Mohhamad Adnan 81 H	City Publishing
	Tsay Jante	City Publishing
	Mohhamad Adnan 81 H	City Publishing
1999	DANTE TSAY	Cole Information Services
	ADNAN MOHHAMAD	Cole Information Services
1994	MOHHAMAD, ADNAN	Cole Information Services
1985	Vaboqua F	New Jersey Bell Telephone Company Publisher
	Mohhamad Adnan	New Jersey Bell Telephone Company Publisher
1976	Veloce F G	New Jersey Bell Telephone Company Publisher
	Yeloce M	New Jersey Bell Telephone Company Publisher
1971	Veloce M	New Jersey Bell Telephone Company Publisher
1966	Veloce M	New Jersey Bell Telephone Company Publisher
1922	Van Buiten J real estate	The Price & Lee Company

### 350 N 8TH ST

<u>Year</u>	<u>Uses</u>	<u>Source</u>
2009	BERNARD BARRETT	Cole Information Services
2004	BERNARD BARRETT	Cole Information Services
1999	IRIS DELRIO	Cole Information Services
1985	Asan Kurt	New Jersey Bell Telephone Company Publisher
1980	Asan Kurt	New Jersey Bell Telephone Company Publisher
1976	Asan Kurt	New Jersey Bell Telephone Company Publisher
1971	Asan Kurt	New Jersey Bell Telephone Company Publisher

## FINDINGS

<u>Year</u>	<u>Uses</u>	<u>Source</u>
1966	Asan Kurt	New Jersey Bell Telephone Company Publisher

### 351 N 8TH ST

<u>Year</u>	<u>Uses</u>	<u>Source</u>
1922	Kuipers Garrett	The Price & Lee Company
	Van Nimw egen Paul	The Price & Lee Company

### 354 N 8TH ST

<u>Year</u>	<u>Uses</u>	<u>Source</u>
2017	DELSHAWN COLCLOUGHLY	Cole Information Services
2014	DELSHAWN COLCLOUGHLY	Cole Information Services
2009	DELSHAWN COLCLOUGHLY	Cole Information Services
2004	JAMES ROLLINS	Cole Information Services
2003	Rollins James L Jr 94 H	City Publishing
	Rollins James L Jr 94 H	City Publishing
1999	DARLENE ROLLINS	Cole Information Services
1994	ROLLINS, JAMES	Cole Information Services
1976	Vengiles V	New Jersey Bell Telephone Company Publisher
1971	Vengiles V	New Jersey Bell Telephone Company Publisher
1966	Vengiles V	New Jersey Bell Telephone Company Publisher

### 358 N 8TH ST

<u>Year</u>	<u>Uses</u>	<u>Source</u>
2017	ALLYIAH HENLY	Cole Information Services
2014	PHILIP DANIEL	Cole Information Services
2009	PHILIP DANIEL	Cole Information Services
2004	PHILIP DANIEL	Cole Information Services
2003	Danile Philip 88 H	City Publishing
	Danile Philip 88 H	City Publishing
1999	ROSY DANIEL	Cole Information Services
1994	DANIEL, ROSY	Cole Information Services
1985	De Vries J	New Jersey Bell Telephone Company Publisher

## FINDINGS

<u>Year</u>	<u>Uses</u>	<u>Source</u>
1980	De Vries S H	New Jersey Bell Telephone Company Publisher
1976	De Vries J D	New Jersey Bell Telephone Company Publisher
1971	De Vries J A	New Jersey Bell Telephone Company Publisher
1966	De Vries J A	New Jersey Bell Telephone Company Publisher

### **N MAIN ST**

#### **200 N MAIN ST**

<u>Year</u>	<u>Uses</u>	<u>Source</u>
1966	Scandariato Jo	New Jersey Bell Telephone Company Publisher

#### **210 N MAIN ST**

<u>Year</u>	<u>Uses</u>	<u>Source</u>
1980	Antista Jos	New Jersey Bell Telephone Company Publisher
1966	Chiotdo R J	New Jersey Bell Telephone Company Publisher
	Antista Jos	New Jersey Bell Telephone Company Publisher

#### **212 N MAIN ST**

<u>Year</u>	<u>Uses</u>	<u>Source</u>
1966	Biagini N	New Jersey Bell Telephone Company Publisher
	Cangialosi M Mrs	New Jersey Bell Telephone Company Publisher
	Lodi Tile Co Inc	New Jersey Bell Telephone Company Publisher

#### **218 N MAIN ST**

<u>Year</u>	<u>Uses</u>	<u>Source</u>
1966	Cook FT	New Jersey Bell Telephone Company Publisher

#### **220 N MAIN ST**

<u>Year</u>	<u>Uses</u>	<u>Source</u>
1966	Sidari A	New Jersey Bell Telephone Company Publisher

## FINDINGS

### 232 N MAIN ST

<u>Year</u>	<u>Uses</u>	<u>Source</u>
1966	Luciano Liquors	New Jersey Bell Telephone Company Publisher

### 287 N MAIN ST

<u>Year</u>	<u>Uses</u>	<u>Source</u>
1980	ALLIANCE TELEVISION SERVICE INC	New Jersey Bell Telephone Company Publisher
	ZENITH AUTHORIZED SERVICE	New Jersey Bell Telephone Company Publisher
	ZENITH AUTHORIZED SERVICE	New Jersey Bell Telephone Company Publisher
1966	ALLIANCE TELEVISION SERVICE INC	New Jersey Bell Telephone Company Publisher

### PLANT AVE

#### 45 PLANT AVE

<u>Year</u>	<u>Uses</u>	<u>Source</u>
1966	Donato F C	New Jersey Bell Telephone Company Publisher

### PLANTEN

#### 10 PLANTEN

<u>Year</u>	<u>Uses</u>	<u>Source</u>
1976	Jatker F	New Jersey Bell Telephone Company Publisher

### PLANTEN AVE

#### 1 PLANTEN AVE

<u>Year</u>	<u>Uses</u>	<u>Source</u>
1969	N 7th ST crosses	The Price & Lee Company Publishers

#### 2 PLANTEN AVE

<u>Year</u>	<u>Uses</u>	<u>Source</u>
2017	MEBIED EL	Cole Information Services
	RAMADAN SOLIMAN	Cole Information Services
	DORRIAH HUSSAIN	Cole Information Services

## FINDINGS

<u>Year</u>	<u>Uses</u>	<u>Source</u>
2014	DORIA HUSSEIN	Cole Information Services
	MAHMOUD SOLIMAN	Cole Information Services
	AMGAD EL	Cole Information Services
	DELOIS MARCHE	Cole Information Services
2009	DORIA HUSSEIN	Cole Information Services
	AMGAD EL	Cole Information Services
	MONA SOLIMAN	Cole Information Services
	DORRIAH HUSSAIN	Cole Information Services
2004	RAMADAN SOLIMAN	Cole Information Services
	RAMADAN ELMEBIED	Cole Information Services
	SONIA MARTINEZ	Cole Information Services
	AMGAD EL	Cole Information Services
2003	Castro Gisela	City Publishing
	Castro Gisela	City Publishing
	Soliman Ramadan M	City Publishing
	Soliman Ramadan M	City Publishing
1985	Hook D	New Jersey Bell Telephone Company Publisher
	Hook John	New Jersey Bell Telephone Company Publisher
1980	Hook D	New Jersey Bell Telephone Company Publisher
	Hook John	New Jersey Bell Telephone Company Publisher
1976	Hook D	New Jersey Bell Telephone Company Publisher
	Hook John	New Jersey Bell Telephone Company Publisher
1971	Hook D	New Jersey Bell Telephone Company Publisher
	Hook John	New Jersey Bell Telephone Company Publisher
1969	Hook Daniel	The Price & Lee Company Publishers
	Hook John C	The Price & Lee Company Publishers
1966	Hook John	New Jersey Bell Telephone Company Publisher
	Mayors Ofc	New Jersey Bell Telephone Company Publisher

## FINDINGS

<u>Year</u>	<u>Uses</u>	<u>Source</u>
1966	Prospect Park Borough of Board of Education	New Jersey Bell Telephone Company Publisher
1961	Hook D painter SH	The Price & Lee Company
	Hook John C LA	The Price & Lee Company
1956	Hook D painter SH	The Price & Lee Company
	Hook John C	The Price & Lee Company
1952	Hook D painter Sh	The Price & Lee Company
	Hook John C	The Price & Lee Company
1942	Hook D painter H	The Price & Lee Co.
	Hook John C	The Price & Lee Co.
1937	Hook Daniel painter	The Price & Lee Company
1932	Hook Daniel painter	The Price & Lee Company

### 6 PLANTEN AVE

<u>Year</u>	<u>Uses</u>	<u>Source</u>
2017	JORGE MARTE	Cole Information Services
	ELSA ORTIZ	Cole Information Services
2014	JORGE MARTE	Cole Information Services
	ELSA ORTIZ	Cole Information Services
2009	DALIA MARTE	Cole Information Services
	ALICIA CORONADO	Cole Information Services
2004	ALICIA CORONADO	Cole Information Services
	HECTOR CASTILLO	Cole Information Services
2003	Castillo H R 95 H	City Publishing
	Castillo H R 95 H	City Publishing
1994	EEGWATER, DWAYNE	Cole Information Services
1985	Joustra M	New Jersey Bell Telephone Company Publisher
	Tanis J	New Jersey Bell Telephone Company Publisher
1980	Joustra M	New Jersey Bell Telephone Company Publisher
	Tanis C	New Jersey Bell Telephone Company Publisher
1976	Joustra M	New Jersey Bell Telephone Company Publisher

## FINDINGS

<u>Year</u>	<u>Uses</u>	<u>Source</u>
1976	Tanis C	New Jersey Bell Telephone Company Publisher
1971	Joustra M	New Jersey Bell Telephone Company Publisher
	Tanis C	New Jersey Bell Telephone Company Publisher
1969	Joustra Martin	The Price & Lee Company Publishers
	Tanis Cornelius	The Price & Lee Company Publishers
1966	Tanis C	New Jersey Bell Telephone Company Publisher
	Van Wyck Cornelius	New Jersey Bell Telephone Company Publisher
1961	Tanis Cornelius AR	The Price & Lee Company
	Kuiper Jay H AR	The Price & Lee Company
1956	Tanis Cornelius AR	The Price & Lee Company
	Tanis Kenneth J AR	The Price & Lee Company
1952	Tanis Cornelius Ar	The Price & Lee Company
	Tanis Kenneth J	The Price & Lee Company
1942	Tania Cornelius H	The Price & Lee Co.
	Tanis Ilerhert	The Price & Lee Co.
1937	Tanis Cornelius	The Price & Lee Company
	Tanis Herbert	The Price & Lee Company
1932	Stap Abraham J	The Price & Lee Company
	Tanis Cornelius	The Price & Lee Company
1927	Stagg John	The Price & Lee Company
	Stap Abraham J	The Price & Lee Company

### 7 PLANTEN AVE

<u>Year</u>	<u>Uses</u>	<u>Source</u>
2017	GUSTAVO CHAMBERS	Cole Information Services
	JOSEPH BRIDGE	Cole Information Services
2014	GUSTAVO CHAMBERS	Cole Information Services
	JOSEPH BRIDGE	Cole Information Services
2009	GUSTAVO CHAMBERS	Cole Information Services
	OMAR ELABED	Cole Information Services
	JOSEPH BRIDGE	Cole Information Services

## FINDINGS

<u>Year</u>	<u>Uses</u>	<u>Source</u>
2004	JOSEPH BRIDGE	Cole Information Services
2003	Bridge Joseph J H	City Publishing
	Bridge Joseph J H	City Publishing
1999	JOSEPH BRIDGE	Cole Information Services
1994	BRIDGE, J	Cole Information Services
1985	Bridge J J	New Jersey Bell Telephone Company Publisher
1980	Bridge J J	New Jersey Bell Telephone Company Publisher
	Brede Wm D	New Jersey Bell Telephone Company Publisher
1976	Bridge JJ	New Jersey Bell Telephone Company Publisher
1969	Van Der Sluys Mary Mrs Witte Louis C	The Price & Lee Company Publishers
1966	Witte L C	New Jersey Bell Telephone Company Publisher
1961	Richardson Robert AR	The Price & Lee Company
	Van Der Sluys Mary Mrs	The Price & Lee Company
1956	Naumann Edward F MU	The Price & Lee Company
1952	9 N 8TH ST crosses	The Price & Lee Company
	3 2165 0 Grahaim James La 5 8725	The Price & Lee Company
	FROM an Der Sluys W M S Gradwell Harry F La	The Price & Lee Company
	Wuester August La	The Price & Lee Company
1942	Boden William V	The Price & Lee Co.
	Vasi Der Sinys W M 8 H	The Price & Lee Co.
1937	Audeneert Michael	The Price & Lee Company
	Vani Der Sinuys W M	The Price & Lee Company
1932	Van Der Cluys William M	The Price & Lee Company
1927	Van Der Sluys William M	The Price & Lee Company

### 8 PLANTEN AVE

<u>Year</u>	<u>Uses</u>	<u>Source</u>
2017	HERMAN VEAL	Cole Information Services
	HKIMA RAMSEY	Cole Information Services
	PATRICK SAMUELS	Cole Information Services

## FINDINGS

<u>Year</u>	<u>Uses</u>	<u>Source</u>
2017	JENNIFER THOMPSON	Cole Information Services
2014	HERMAN VEAL	Cole Information Services
	HKIMA RAMSEY	Cole Information Services
2009	HERMAN VEAL	Cole Information Services
2004	HERMAN VEAL	Cole Information Services
2003	Veal Herman S 97 H	City Publishing
	Veal Herman S 97 H	City Publishing
1999	HERMAN VEAL	Cole Information Services
1994	GRAHAM, JAMES	Cole Information Services
1985	Van Es J	New Jersey Bell Telephone Company Publisher
	Graham James	New Jersey Bell Telephone Company Publisher
1980	Van Es J	New Jersey Bell Telephone Company Publisher
	Graham James	New Jersey Bell Telephone Company Publisher
1976	Van Es J	New Jersey Bell Telephone Company Publisher
	Graham James	New Jersey Bell Telephone Company Publisher
1971	Graham J	New Jersey Bell Telephone Company Publisher
1969	Van Es Henry	The Price & Lee Company Publishers
	Graham James	The Price & Lee Company Publishers
1966	Van Es J	New Jersey Bell Telephone Company Publisher
	Graham J	New Jersey Bell Telephone Company Publisher
1961	N EIGHTH ST FROM crosses	The Price & Lee Company
	t Graham James LA	The Price & Lee Company
	Carlsen Gunnar SH	The Price & Lee Company
1956	OGraham James LA	The Price & Lee Company
	Gradwell Harry F LA	The Price & Lee Company
1942	Lehman Henry	The Price & Lee Co.
	Hoedemaker Jacob H	The Price & Lee Co.
1937	Woudenberg M J i	The Price & Lee Company

## FINDINGS

<u>Year</u>	<u>Uses</u>	<u>Source</u>
1937	Gabriel Oreste P	The Price & Lee Company
1932	Woudenberg Marinus J	The Price & Lee Company
	Dykstra Leonard	The Price & Lee Company
1927	Wallace Clarence	The Price & Lee Company
	Woudenberg Marinus J	The Price & Lee Company

### 9 PLANTEN AVE

<u>Year</u>	<u>Uses</u>	<u>Source</u>
1969	N 8th ST crosses	The Price & Lee Company Publishers
1956	N EIGHTH ST FROM crosses	The Price & Lee Company
1942	N 8th at crosses	The Price & Lee Co.
1937	N 8th st crosses	The Price & Lee Company
1932	N 8th st crosses	The Price & Lee Company

### 10 PLANTEN AVE

<u>Year</u>	<u>Uses</u>	<u>Source</u>
2017	GERALD KASS	Cole Information Services
	ESTHER SUMTER	Cole Information Services
	JAMES COOLEY	Cole Information Services
2014	AIMEE KASS	Cole Information Services
	FATIMA BROWN	Cole Information Services
	JAMES COOLEY	Cole Information Services
	ESTHER SUMTER	Cole Information Services
2009	A KASS	Cole Information Services
2004	A KASS	Cole Information Services
2003	Kass Aimee B 93 h	City Publishing
	Kass Aimee B 93 h	City Publishing
1999	A KASS	Cole Information Services
1994	KASS, A	Cole Information Services
	ROUKEMA, K	Cole Information Services
1985	Ghoujal S	New Jersey Bell Telephone Company Publisher
	Mood M	New Jersey Bell Telephone Company Publisher

## FINDINGS

<u>Year</u>	<u>Uses</u>	<u>Source</u>
1985	Roukema K	New Jersey Bell Telephone Company Publisher
1980	Ghoujal S	New Jersey Bell Telephone Company Publisher
	Oumar Zakaria	New Jersey Bell Telephone Company Publisher
1976	Jatker F	New Jersey Bell Telephone Company Publisher
1969	Ort Donald	The Price & Lee Company Publishers
	Van Seeters Elizabeth Mrs nurse	The Price & Lee Company Publishers
1966	Molendyk C J	New Jersey Bell Telephone Company Publisher
	Van Seters Elizabeth Mrs	New Jersey Bell Telephone Company Publisher
1961	Van Seeters Elizabeth Mrs	The Price & Lee Company
	Molendyk Frederick J	The Price & Lee Company
1956	Post Lena LA	The Price & Lee Company
	Molendyk Frederick J AR	The Price & Lee Company
1952	Post Alice Mrs La	The Price & Lee Company
	Moleadyk Frederick J	The Price & Lee Company
1942	Molenuyk Frederick J	The Price & Lee Co.
	Bosland D Mrs	The Price & Lee Co.
1937	Meester Jacob	The Price & Lee Company
	Molendyk Frederick	The Price & Lee Company
1932	Molendyk Frederick	The Price & Lee Company
	Olree Cornelius W	The Price & Lee Company
1927	Easton Arthur A	The Price & Lee Company
	Skinner Joseph E	The Price & Lee Company

### 11 PLANTEN AVE

<u>Year</u>	<u>Uses</u>	<u>Source</u>
2014	JAMES SULLIVAN	Cole Information Services
2009	JAMES SULLIVAN	Cole Information Services
2004	JAMES SULLIVAN	Cole Information Services
2003	Sullivan J F Jr 00 H	City Publishing
	Sullivan J F Jr 00 H	City Publishing

## FINDINGS

<u>Year</u>	<u>Uses</u>	<u>Source</u>
1999	NEVRI DAUTI	Cole Information Services
1994	BRICCO, B	Cole Information Services
1985	Breen M	New Jersey Bell Telephone Company Publisher
	Langford Sidney	New Jersey Bell Telephone Company Publisher
1980	Breen M	New Jersey Bell Telephone Company Publisher
	Langford Sidney	New Jersey Bell Telephone Company Publisher
1976	Breen J	New Jersey Bell Telephone Company Publisher
1971	Breen J	New Jersey Bell Telephone Company Publisher
	Klepper C	New Jersey Bell Telephone Company Publisher
1969	Breen John	The Price & Lee Company Publishers
	Klepper Cornelius	The Price & Lee Company Publishers
1966	Breen J	New Jersey Bell Telephone Company Publisher
	Klepper C	New Jersey Bell Telephone Company Publisher
1961	Breen John AR	The Price & Lee Company
	Klepper Cornelius AR	The Price & Lee Company
1956	Breen John MU	The Price & Lee Company
	Klepper Cornelius AR	The Price & Lee Company
1952	Breen John	The Price & Lee Company
	Klepper Cornelius Ar	The Price & Lee Company
1942	Breen John	The Price & Lee Co.
	Klepper Cornelius H	The Price & Lee Co.
	Klepper C Son dairy	The Price & Lee Co.
1937	Breen John	The Price & Lee Company
	Klepper Cornelius	The Price & Lee Company
	Klepper C Son dairy	The Price & Lee Company
1932	Breen John	The Price & Lee Company
	Klepper Cornelius	The Price & Lee Company
	Klepper C Son dairy	The Price & Lee Company

## FINDINGS

<u>Year</u>	<u>Uses</u>	<u>Source</u>
1927	Breen John	The Price & Lee Company
	Klepper Conrad milk	The Price & Lee Company
	Klepper Cornelius	The Price & Lee Company
1922	Broiles John	The Price & Lee Company
	Klepper Cornelius	The Price & Lee Company

### 12 PLANTEN AVE

<u>Year</u>	<u>Uses</u>	<u>Source</u>
2017	ABDUL JELLO	Cole Information Services
	ROUIDA SAGHA	Cole Information Services
2014	RAZAQ ABDUR	Cole Information Services
	BASEL SAGHA	Cole Information Services
2004	MANAH MOUNAJED	Cole Information Services
2003	Mounajed Anas 96 h	City Publishing
	Mounajed Anas 96 h	City Publishing
1999	M MOUNAJED	Cole Information Services
1985	Haydar L N	New Jersey Bell Telephone Company Publisher
1976	Shaw a M	New Jersey Bell Telephone Company Publisher
1969	Greendyk Jacob	The Price & Lee Company Publishers
	Ditges Peter	The Price & Lee Company Publishers
1966	Byte Neal	New Jersey Bell Telephone Company Publisher
1961	Ditges Peter	The Price & Lee Company
	Nieldhouse William AR	The Price & Lee Company
1956	Van Eykeren Leali Mrs AR	The Price & Lee Company
	Ditges Anna Mrs	The Price & Lee Company
1952	Van Yckeren Leah Mrs	The Price & Lee Company
	Ditges Anna Mrs	The Price & Lee Company
1942	Koppehnal Arend	The Price & Lee Co.
	Ditges Peter	The Price & Lee Co.
1937	Ditges Peter	The Price & Lee Company
	Buw alda John	The Price & Lee Company
1932	Verheeck Prosper	The Price & Lee Company

## FINDINGS

<u>Year</u>	<u>Uses</u>	<u>Source</u>
1932	Etzl John I	The Price & Lee Company
1927	Wagenaar Fred W	The Price & Lee Company
	Wilberton Harry T	The Price & Lee Company
1922	Brough William	The Price & Lee Company
	Banker William T	The Price & Lee Company

### PRESCOTT PL

#### 1 PRESCOTT PL

<u>Year</u>	<u>Uses</u>	<u>Source</u>
2017	ALICE CRAWFORD	Cole Information Services
	ANN UHL	Cole Information Services
	ALAN UHL	Cole Information Services
2014	ALICE CRAWFORD	Cole Information Services
	ALAN UHL	Cole Information Services
	BRUCE LETSCH	Cole Information Services
2009	JOEL DELRIO	Cole Information Services
	TAQSIM ENTERTAINMENT LLC	Cole Information Services
	DANA KAT	Cole Information Services
2004	CATHERINE BOER	Cole Information Services
	LEON SMITH	Cole Information Services
2003	Boer William C 97 H	City Publishing
	Smith Leon R 3d	City Publishing
	Rogers James D H	City Publishing
	Rogers James D H	City Publishing
	Smith Leon R 3d	City Publishing
	Boer William C 97 H	City Publishing
1999	C BOER	Cole Information Services
1994	BOER, WILLIAM C	Cole Information Services
1985	Boer Wm C	New Jersey Bell Telephone Company Publisher
1980	Bush EB	New Jersey Bell Telephone Company Publisher
	Mac Farlan RH	New Jersey Bell Telephone Company Publisher

## FINDINGS

<u>Year</u>	<u>Uses</u>	<u>Source</u>
1980	Rogers J	New Jersey Bell Telephone Company Publisher
1956	Boer William C LA	The Price & Lee Company
	Beverluis Marie J Mrs	The Price & Lee Company

### 8 PRESCOTT PL

<u>Year</u>	<u>Uses</u>	<u>Source</u>
1971	Shilling M	New Jersey Bell Telephone Company Publisher

### 10 PRESCOTT PL

<u>Year</u>	<u>Uses</u>	<u>Source</u>
1969	Boer William C	The Price & Lee Company Publishers
	Beverluis Anna C	The Price & Lee Company Publishers

## FINDINGS

### ADJOINING PROPERTY: ADDRESSES NOT IDENTIFIED IN RESEARCH SOURCE

The following Adjoining Property addresses were researched for this report, and the addresses were not identified in research source.

<b><u>Address Researched</u></b>	<b><u>Address Not Identified in Research Source</u></b>
1 BROWN AVE	2017, 2014, 2009, 2004, 2003, 1999, 1994, 1985, 1980, 1976, 1971, 1969, 1966, 1962, 1961, 1958, 1956, 1952, 1950, 1947, 1946, 1937, 1932, 1930, 1927, 1926, 1922, 1920
1 PLANTEN AVE	2017, 2014, 2009, 2004, 2003, 1999, 1994, 1985, 1980, 1976, 1971, 1966, 1962, 1961, 1958, 1956, 1952, 1950, 1947, 1946, 1942, 1937, 1932, 1930, 1927, 1926, 1922, 1920
1 PRESCOTT PL	2017, 2014, 2009, 2004, 1999, 1994, 1976, 1971, 1969, 1966, 1962, 1961, 1958, 1952, 1950, 1947, 1946, 1942, 1937, 1932, 1930, 1927, 1926, 1922, 1920
1 PRESCOTT PL	2003, 1985, 1980, 1976, 1971, 1969, 1966, 1962, 1961, 1958, 1956, 1952, 1950, 1947, 1946, 1942, 1937, 1932, 1930, 1927, 1926, 1922, 1920
10 BROWN AVE	2003, 1985, 1980, 1976, 1971, 1969, 1966, 1962, 1961, 1958, 1956, 1952, 1950, 1947, 1946, 1942, 1937, 1932, 1930, 1927, 1926, 1922, 1920
10 BROWN AVE	2017, 2014, 2009, 2004, 1999, 1994, 1976, 1962, 1958, 1950, 1946, 1930, 1926, 1920
10 PLANTEN	2017, 2014, 2009, 2004, 2003, 1999, 1994, 1985, 1980, 1971, 1969, 1966, 1962, 1961, 1958, 1956, 1952, 1950, 1947, 1946, 1942, 1937, 1932, 1930, 1927, 1926, 1922, 1920
10 PLANTEN AVE	2017, 2014, 2009, 2004, 1999, 1994, 1971, 1962, 1958, 1950, 1947, 1946, 1930, 1926, 1922, 1920
10 PLANTEN AVE	2003, 1985, 1980, 1976, 1971, 1969, 1966, 1962, 1961, 1958, 1956, 1952, 1950, 1947, 1946, 1942, 1937, 1932, 1930, 1927, 1926, 1922, 1920
10 PRESCOTT PL	2017, 2014, 2009, 2004, 2003, 1999, 1994, 1985, 1980, 1976, 1971, 1966, 1962, 1961, 1958, 1956, 1952, 1950, 1947, 1946, 1942, 1937, 1932, 1930, 1927, 1926, 1922, 1920
103 HOPPER	2017, 2014, 2009, 2004, 2003, 1999, 1994, 1985, 1980, 1976, 1971, 1969, 1966, 1962, 1961, 1958, 1956, 1952, 1950, 1947, 1946, 1930, 1926, 1922, 1920
103 HOPPER ST	2017, 2014, 2009, 2004, 2003, 1999, 1994, 1985, 1980, 1976, 1971, 1969, 1966, 1962, 1961, 1958, 1956, 1952, 1950, 1947, 1946, 1942, 1937, 1932, 1930, 1927, 1926, 1920
11 BROWN AVE	2017, 2014, 2009, 2004, 1999, 1994, 1985, 1976, 1971, 1966, 1962, 1958, 1956, 1950, 1946, 1930, 1926, 1920
11 BROWN AVE	2003, 1985, 1980, 1976, 1971, 1969, 1966, 1962, 1961, 1958, 1956, 1952, 1950, 1947, 1946, 1942, 1937, 1932, 1930, 1927, 1926, 1922, 1920
11 PLANTEN AVE	2017, 2003, 1985, 1980, 1976, 1971, 1969, 1966, 1962, 1961, 1958, 1956, 1952, 1950, 1947, 1946, 1942, 1937, 1932, 1930, 1927, 1926, 1922, 1920
11 PLANTEN AVE	2017, 2014, 2009, 2004, 1999, 1994, 1962, 1958, 1950, 1947, 1946, 1930, 1926, 1920
12 BROWN AVE	2017, 2014, 2009, 2004, 1999, 1994, 1962, 1958, 1950, 1946, 1930, 1926, 1920
12 BROWN AVE	2003, 1994, 1985, 1980, 1976, 1971, 1969, 1966, 1962, 1961, 1958, 1956, 1952, 1950, 1947, 1946, 1942, 1937, 1932, 1930, 1927, 1926, 1922, 1920

## FINDINGS

<b><u>Address Researched</u></b>	<b><u>Address Not Identified in Research Source</u></b>
12 PLANTEN AVE	2009, 2003, 1994, 1985, 1980, 1976, 1971, 1969, 1966, 1962, 1961, 1958, 1956, 1952, 1950, 1947, 1946, 1942, 1937, 1932, 1930, 1927, 1926, 1922, 1920
12 PLANTEN AVE	2017, 2014, 2009, 2004, 1999, 1994, 1980, 1971, 1962, 1958, 1950, 1947, 1946, 1930, 1926, 1920
13 BROWN AVE	2017, 2014, 2009, 2004, 1999, 1994, 1980, 1976, 1962, 1958, 1950, 1946, 1930, 1926, 1920
13 BROWN AVE	2003, 1985, 1980, 1976, 1971, 1969, 1966, 1962, 1961, 1958, 1956, 1952, 1950, 1947, 1946, 1942, 1937, 1932, 1930, 1927, 1926, 1922, 1920
14 BROWN AVE	2017, 2003, 1985, 1980, 1976, 1971, 1969, 1966, 1962, 1961, 1958, 1956, 1952, 1950, 1947, 1946, 1942, 1937, 1932, 1930, 1927, 1926, 1922, 1920
14 BROWN AVE	2017, 2014, 2009, 2004, 1999, 1994, 1962, 1958, 1950, 1946, 1932, 1930, 1927, 1926, 1920
15 BROWN AVE	2017, 2014, 2009, 2004, 1999, 1994, 1971, 1962, 1958, 1952, 1950, 1946, 1930, 1926, 1920
15 BROWN AVE	2003, 1985, 1980, 1976, 1971, 1969, 1966, 1962, 1961, 1958, 1956, 1952, 1950, 1947, 1946, 1942, 1937, 1932, 1930, 1927, 1926, 1922, 1920
16 BROWN AVE	2003, 1994, 1985, 1980, 1976, 1971, 1969, 1966, 1962, 1961, 1958, 1956, 1952, 1950, 1947, 1946, 1942, 1937, 1932, 1930, 1927, 1926, 1922, 1920
16 BROWN AVE	2017, 2014, 2009, 2004, 1999, 1994, 1985, 1962, 1958, 1950, 1946, 1930, 1926, 1920
165 E MAIN	2017, 2014, 2009, 2004, 2003, 1999, 1994, 1985, 1980, 1976, 1971, 1969, 1966, 1962, 1961, 1958, 1956, 1952, 1950, 1946, 1932, 1930, 1927, 1926, 1922, 1920
168 E MAIN	2017, 2014, 2009, 2004, 2003, 1999, 1994, 1985, 1980, 1976, 1971, 1966, 1962, 1958, 1950, 1946, 1932, 1930, 1927, 1926, 1922, 1920
168 E MAIN ST	2009, 2003, 1985, 1980, 1976, 1971, 1969, 1966, 1962, 1961, 1958, 1956, 1952, 1950, 1947, 1946, 1942, 1937, 1932, 1930, 1927, 1926, 1922, 1920
169 E MAIN	2017, 2014, 2009, 2004, 2003, 1999, 1994, 1985, 1980, 1976, 1971, 1966, 1962, 1958, 1950, 1946, 1932, 1930, 1927, 1926, 1922, 1920
171 HOPPER ST	2017, 2014, 2009, 2004, 2003, 1999, 1985, 1980, 1976, 1971, 1969, 1966, 1962, 1961, 1958, 1956, 1952, 1950, 1947, 1946, 1942, 1937, 1932, 1930, 1927, 1926, 1922, 1920
172 HOPPER ST	2017, 2014, 2009, 2004, 2003, 1999, 1985, 1980, 1976, 1971, 1969, 1966, 1962, 1961, 1958, 1956, 1952, 1950, 1947, 1946, 1942, 1937, 1932, 1930, 1927, 1926, 1922, 1920
177 E MAIN ST	2017, 2014, 2009, 2004, 2003, 1999, 1985, 1980, 1976, 1971, 1969, 1966, 1962, 1961, 1958, 1956, 1952, 1950, 1947, 1946, 1942, 1937, 1932, 1930, 1927, 1926, 1922, 1920
182 BELLE AVE	2017, 2014, 2009, 2004, 2003, 1999, 1985, 1980, 1976, 1971, 1969, 1966, 1962, 1961, 1958, 1956, 1952, 1950, 1947, 1946, 1942, 1937, 1932, 1930, 1927, 1926, 1922, 1920
183 E MAIN ST	2009, 2004, 2003, 1994, 1985, 1980, 1976, 1971, 1969, 1966, 1962, 1961, 1958, 1956, 1952, 1950, 1947, 1946, 1942, 1937, 1932, 1930, 1927, 1926, 1922, 1920
183 E MAIN ST	2017, 2014, 2009, 2004, 1999, 1994, 1985, 1980, 1976, 1971, 1969, 1966, 1962, 1961, 1958, 1956, 1952, 1950, 1947, 1946, 1942, 1937, 1932, 1930, 1927, 1926, 1922, 1920

## FINDINGS

<b><u>Address Researched</u></b>	<b><u>Address Not Identified in Research Source</u></b>
185 E MAIN	2017, 2014, 2009, 2004, 2003, 1999, 1994, 1985, 1980, 1976, 1971, 1969, 1966, 1962, 1961, 1958, 1956, 1952, 1950, 1947, 1946, 1937, 1932, 1930, 1927, 1926, 1922, 1920
185 E MAIN ST	2017, 2014, 2009, 2004, 1999, 1994, 1985, 1980, 1976, 1971, 1969, 1966, 1962, 1961, 1958, 1956, 1952, 1950, 1947, 1946, 1942, 1937, 1932, 1930, 1927, 1926, 1922, 1920
185 E MAIN ST	2014, 2003, 1999, 1994, 1985, 1980, 1976, 1971, 1969, 1966, 1962, 1961, 1958, 1956, 1952, 1950, 1947, 1946, 1942, 1937, 1932, 1930, 1927, 1926, 1922, 1920
186 E MAIN ST	2017, 2004, 2003, 1999, 1994, 1985, 1980, 1976, 1971, 1969, 1966, 1962, 1961, 1958, 1956, 1952, 1950, 1947, 1946, 1942, 1937, 1932, 1930, 1927, 1926, 1922, 1920
187 E MAIN ST	2003, 1994, 1985, 1980, 1976, 1971, 1969, 1966, 1962, 1961, 1958, 1956, 1952, 1950, 1947, 1946, 1942, 1937, 1932, 1930, 1927, 1926, 1922, 1920
187 E MAIN ST	2017, 2014, 2009, 2004, 1999, 1994, 1985, 1980, 1976, 1971, 1969, 1966, 1962, 1961, 1958, 1956, 1952, 1950, 1947, 1946, 1942, 1937, 1932, 1930, 1927, 1926, 1922, 1920
189 E MAIN ST	2017, 2014, 2009, 2004, 1999, 1994, 1985, 1980, 1976, 1971, 1969, 1966, 1962, 1961, 1958, 1956, 1952, 1950, 1947, 1946, 1942, 1937, 1932, 1930, 1927, 1926, 1922, 1920
189 E MAIN ST	2004, 2003, 1999, 1994, 1985, 1980, 1976, 1971, 1969, 1966, 1962, 1961, 1958, 1956, 1952, 1950, 1947, 1946, 1942, 1937, 1932, 1930, 1927, 1926, 1922, 1920
19 BROWN AVE	2017, 2014, 2009, 2004, 2003, 1999, 1994, 1985, 1980, 1976, 1971, 1966, 1962, 1961, 1958, 1956, 1950, 1947, 1946, 1930, 1926, 1922, 1920
191 E MAIN ST	2017, 2014, 2009, 2004, 1999, 1994, 1985, 1980, 1976, 1971, 1969, 1966, 1962, 1961, 1958, 1956, 1952, 1950, 1947, 1946, 1942, 1937, 1932, 1930, 1927, 1926, 1922, 1920
191 E MAIN ST	2014, 2003, 1999, 1985, 1980, 1976, 1971, 1969, 1966, 1962, 1961, 1958, 1956, 1952, 1950, 1947, 1946, 1942, 1937, 1932, 1930, 1927, 1926, 1922, 1920
193 E MAIN ST	2017, 2014, 2009, 2004, 1999, 1994, 1985, 1980, 1976, 1971, 1969, 1966, 1962, 1961, 1958, 1956, 1952, 1950, 1947, 1946, 1942, 1937, 1932, 1930, 1927, 1926, 1922, 1920
193 E MAIN ST	2003, 1994, 1985, 1980, 1976, 1971, 1969, 1966, 1962, 1961, 1958, 1956, 1952, 1950, 1947, 1946, 1942, 1937, 1932, 1930, 1927, 1926, 1922, 1920
195 E MAIN ST	2003, 1985, 1980, 1976, 1971, 1969, 1966, 1962, 1961, 1958, 1956, 1952, 1950, 1947, 1946, 1942, 1937, 1932, 1930, 1927, 1926, 1922, 1920
195 E MAIN ST	2017, 2014, 2009, 2004, 1999, 1994, 1985, 1980, 1976, 1971, 1969, 1966, 1962, 1961, 1958, 1956, 1952, 1950, 1947, 1946, 1942, 1937, 1932, 1930, 1927, 1926, 1922, 1920
197 HOPPER ST	2017, 2014, 2009, 2003, 1999, 1994, 1985, 1980, 1976, 1971, 1969, 1966, 1962, 1961, 1958, 1956, 1952, 1950, 1947, 1946, 1942, 1937, 1932, 1930, 1927, 1926, 1922, 1920
2 BROWN AVE	2017, 2014, 2009, 2004, 2003, 1999, 1994, 1985, 1980, 1976, 1969, 1966, 1962, 1961, 1958, 1956, 1952, 1950, 1947, 1946, 1937, 1932, 1930, 1927, 1926, 1922, 1920
2 PLANTEN AVE	2017, 2014, 2009, 2004, 1999, 1994, 1962, 1958, 1950, 1947, 1946, 1930, 1927, 1926, 1922, 1920
2 PLANTEN AVE	2003, 1999, 1994, 1985, 1980, 1976, 1971, 1969, 1966, 1962, 1961, 1958, 1956, 1952, 1950, 1947, 1946, 1942, 1937, 1932, 1930, 1927, 1926, 1922, 1920

## FINDINGS

### Address Researched

### Address Not Identified in Research Source

200 N MAIN ST	2017, 2014, 2009, 2004, 2003, 1999, 1994, 1985, 1980, 1976, 1971, 1969, 1962, 1961, 1958, 1956, 1952, 1950, 1947, 1946, 1942, 1937, 1932, 1930, 1927, 1926, 1922, 1920
201 E MAIN ST	2009, 2003, 1985, 1980, 1976, 1971, 1969, 1966, 1962, 1961, 1958, 1956, 1952, 1950, 1947, 1946, 1942, 1937, 1932, 1930, 1927, 1926, 1922, 1920
202 E MAIN ST	2017, 2014, 2009, 2004, 2003, 1999, 1985, 1980, 1976, 1971, 1969, 1966, 1962, 1961, 1958, 1956, 1952, 1950, 1947, 1946, 1942, 1937, 1932, 1930, 1927, 1926, 1922, 1920
203 E MAIN ST	2017, 2014, 2004, 2003, 1999, 1985, 1980, 1976, 1971, 1969, 1966, 1962, 1961, 1958, 1956, 1952, 1950, 1947, 1946, 1942, 1937, 1932, 1930, 1927, 1926, 1922, 1920
203 E MAIN ST	2017, 2014, 2009, 2004, 1999, 1994, 1985, 1980, 1976, 1971, 1969, 1966, 1962, 1961, 1958, 1956, 1952, 1950, 1947, 1946, 1942, 1937, 1932, 1930, 1927, 1926, 1922, 1920
205 E MAIN ST	2017, 2014, 2009, 2004, 2003, 1999, 1985, 1980, 1976, 1971, 1969, 1966, 1962, 1961, 1958, 1956, 1952, 1950, 1947, 1946, 1942, 1937, 1932, 1930, 1927, 1926, 1922, 1920
207 E MAIN ST	2003, 1994, 1985, 1980, 1976, 1971, 1969, 1966, 1962, 1961, 1958, 1956, 1952, 1950, 1947, 1946, 1942, 1937, 1932, 1930, 1927, 1926, 1922, 1920
207 E MAIN ST	2017, 2014, 2009, 2004, 1999, 1994, 1985, 1980, 1976, 1971, 1969, 1966, 1962, 1961, 1958, 1956, 1952, 1950, 1947, 1946, 1942, 1937, 1932, 1930, 1927, 1926, 1922, 1920
208 E MAIN	2017, 2014, 2009, 2004, 2003, 1999, 1994, 1985, 1980, 1976, 1971, 1969, 1966, 1962, 1961, 1958, 1956, 1952, 1950, 1947, 1946, 1937, 1932, 1930, 1927, 1926, 1922, 1920
209 E MAIN ST	2017, 2014, 2009, 2004, 1999, 1994, 1985, 1980, 1976, 1971, 1969, 1966, 1962, 1961, 1958, 1956, 1952, 1950, 1947, 1946, 1942, 1937, 1932, 1930, 1927, 1926, 1922, 1920
209 E MAIN ST	2004, 2003, 1994, 1985, 1980, 1976, 1971, 1969, 1966, 1962, 1961, 1958, 1956, 1952, 1950, 1947, 1946, 1942, 1937, 1932, 1930, 1927, 1926, 1922, 1920
21 BROWN AVE	2017, 2014, 2009, 2004, 1999, 1994, 1980, 1962, 1958, 1950, 1946, 1930, 1926, 1920
21 BROWN AVE	2003, 1985, 1980, 1976, 1971, 1969, 1966, 1962, 1961, 1958, 1956, 1952, 1950, 1947, 1946, 1942, 1937, 1932, 1930, 1927, 1926, 1922, 1920
210 N MAIN ST	2017, 2014, 2009, 2004, 2003, 1999, 1994, 1985, 1976, 1971, 1969, 1962, 1961, 1958, 1956, 1952, 1950, 1947, 1946, 1942, 1937, 1932, 1930, 1927, 1926, 1922, 1920
211 E MAIN ST	2017, 2014, 2009, 2004, 1999, 1994, 1985, 1980, 1976, 1971, 1969, 1966, 1962, 1961, 1958, 1956, 1952, 1950, 1947, 1946, 1942, 1937, 1932, 1930, 1927, 1926, 1922, 1920
211 E MAIN ST	2017, 2014, 2009, 2003, 1999, 1985, 1980, 1976, 1971, 1969, 1966, 1962, 1961, 1958, 1956, 1952, 1950, 1947, 1946, 1942, 1937, 1932, 1930, 1927, 1926, 1922, 1920
212 N MAIN ST	2017, 2014, 2009, 2004, 2003, 1999, 1994, 1985, 1980, 1976, 1971, 1969, 1962, 1961, 1958, 1956, 1952, 1950, 1947, 1946, 1942, 1937, 1932, 1930, 1927, 1926, 1922, 1920
216 E MAIN	2017, 2014, 2009, 2004, 2003, 1999, 1994, 1985, 1980, 1976, 1971, 1969, 1966, 1962, 1961, 1958, 1956, 1952, 1950, 1947, 1946, 1937, 1932, 1930, 1927, 1926, 1922, 1920





## FINDINGS

### Address Researched

### Address Not Identified in Research Source

239 E MAIN ST	2017, 2014, 2009, 2004, 1999, 1994, 1985, 1980, 1976, 1971, 1969, 1962, 1961, 1958, 1956, 1952, 1950, 1947, 1946, 1942, 1937, 1932, 1930, 1927, 1926, 1922, 1920
239 E MAIN ST	2004, 2003, 1985, 1980, 1976, 1971, 1969, 1966, 1962, 1961, 1958, 1956, 1952, 1950, 1947, 1946, 1942, 1937, 1932, 1930, 1927, 1926, 1922, 1920
24 BROWN AVE	2003, 1994, 1985, 1980, 1976, 1971, 1969, 1966, 1962, 1961, 1958, 1956, 1952, 1950, 1947, 1946, 1942, 1937, 1932, 1930, 1927, 1926, 1922, 1920
24 BROWN AVE	2017, 2014, 2009, 2004, 1999, 1994, 1962, 1961, 1958, 1950, 1946, 1930, 1926, 1920
241 E MAIN	2017, 2014, 2009, 2004, 2003, 1999, 1994, 1985, 1980, 1976, 1971, 1966, 1962, 1958, 1950, 1946, 1930, 1927, 1926, 1922, 1920
241 E MAIN ST	2017, 2014, 2009, 2004, 1999, 1994, 1985, 1980, 1976, 1971, 1969, 1966, 1962, 1961, 1958, 1956, 1952, 1950, 1947, 1946, 1942, 1937, 1932, 1930, 1927, 1926, 1922, 1920
241 E MAIN ST	2003, 1999, 1994, 1985, 1980, 1976, 1971, 1969, 1966, 1962, 1961, 1958, 1956, 1952, 1950, 1947, 1946, 1942, 1937, 1932, 1930, 1927, 1926, 1922, 1920
243 E MAIN	2017, 2014, 2009, 2004, 2003, 1999, 1994, 1985, 1980, 1976, 1971, 1966, 1962, 1958, 1952, 1950, 1946, 1930, 1927, 1926, 1922, 1920
243 E MAIN ST	2004, 2003, 1994, 1985, 1980, 1976, 1971, 1969, 1966, 1962, 1961, 1958, 1956, 1952, 1950, 1947, 1946, 1942, 1937, 1932, 1930, 1927, 1926, 1922, 1920
244 N 6TH	2017, 2014, 2009, 2004, 2003, 1999, 1994, 1985, 1980, 1976, 1971, 1966, 1962, 1958, 1950, 1947, 1946, 1930, 1926, 1922, 1920
244 N 6TH PROS PARK	2017, 2014, 2009, 2004, 2003, 1999, 1994, 1985, 1980, 1976, 1969, 1966, 1962, 1961, 1958, 1956, 1952, 1950, 1947, 1946, 1942, 1937, 1932, 1930, 1927, 1926, 1922, 1920
244 N 6TH PROSPARK	2017, 2014, 2009, 2004, 2003, 1999, 1994, 1985, 1980, 1971, 1969, 1966, 1962, 1961, 1958, 1956, 1952, 1950, 1947, 1946, 1942, 1937, 1932, 1930, 1927, 1926, 1922, 1920
244 N 6TH ST	2017, 2014, 2009, 2004, 1999, 1994, 1969, 1962, 1961, 1958, 1956, 1952, 1950, 1947, 1946, 1942, 1937, 1932, 1930, 1927, 1926, 1920
244 N 6TH ST	2014, 2003, 1985, 1980, 1976, 1971, 1969, 1966, 1962, 1961, 1958, 1956, 1952, 1950, 1947, 1946, 1942, 1937, 1932, 1930, 1927, 1926, 1922, 1920
245 E MAIN	2017, 2014, 2009, 2004, 2003, 1999, 1994, 1985, 1980, 1976, 1971, 1966, 1962, 1958, 1950, 1946, 1930, 1927, 1926, 1922, 1920
245 E MAIN ST	2017, 2014, 2009, 2004, 1999, 1994, 1985, 1980, 1976, 1971, 1969, 1962, 1961, 1958, 1956, 1952, 1950, 1947, 1946, 1942, 1937, 1932, 1930, 1927, 1926, 1922, 1920
245 E MAIN ST	2017, 2003, 1985, 1980, 1976, 1971, 1969, 1966, 1962, 1961, 1958, 1956, 1952, 1950, 1947, 1946, 1942, 1937, 1932, 1930, 1927, 1926, 1922, 1920
246 N 6TH	2017, 2014, 2009, 2004, 2003, 1999, 1994, 1985, 1980, 1976, 1971, 1966, 1962, 1958, 1950, 1947, 1946, 1930, 1926, 1922, 1920
246 N 6TH ST	2017, 2014, 2009, 2004, 1999, 1994, 1976, 1971, 1969, 1966, 1962, 1961, 1958, 1956, 1952, 1950, 1947, 1946, 1942, 1937, 1932, 1930, 1927, 1926, 1920
246 N 6TH ST	2003, 1994, 1985, 1980, 1976, 1971, 1969, 1966, 1962, 1961, 1958, 1956, 1952, 1950, 1947, 1946, 1942, 1937, 1932, 1930, 1927, 1926, 1922, 1920
247 E MAIN	2017, 2014, 2009, 2004, 2003, 1999, 1994, 1985, 1980, 1976, 1971, 1966, 1962, 1958, 1950, 1946, 1930, 1926, 1922, 1920

## FINDINGS

<b><u>Address Researched</u></b>	<b><u>Address Not Identified in Research Source</u></b>
247 E MAIN ST	2017, 2014, 2009, 2004, 1999, 1994, 1985, 1980, 1976, 1971, 1969, 1962, 1961, 1958, 1956, 1952, 1950, 1947, 1946, 1942, 1937, 1932, 1930, 1927, 1926, 1922, 1920
247 E MAIN ST	2003, 1985, 1980, 1976, 1971, 1969, 1966, 1962, 1961, 1958, 1956, 1952, 1950, 1947, 1946, 1942, 1937, 1932, 1930, 1927, 1926, 1922, 1920
247 N 6TH	2017, 2014, 2009, 2004, 2003, 1999, 1994, 1985, 1980, 1976, 1971, 1966, 1962, 1958, 1950, 1947, 1946, 1930, 1926, 1922, 1920
247 N 6TH ST	2017, 2014, 2009, 2004, 1999, 1994, 1969, 1962, 1961, 1958, 1956, 1952, 1950, 1947, 1946, 1942, 1937, 1932, 1930, 1927, 1926, 1920
247 N 6TH ST	2003, 1985, 1980, 1976, 1971, 1969, 1966, 1962, 1961, 1958, 1956, 1952, 1950, 1947, 1946, 1942, 1937, 1932, 1930, 1927, 1926, 1922, 1920
248 N 6TH	2017, 2014, 2009, 2004, 2003, 1999, 1994, 1985, 1980, 1976, 1971, 1966, 1962, 1958, 1950, 1947, 1946, 1930, 1926, 1922, 1920
248 N 6TH ST	2017, 2014, 2009, 2004, 1999, 1994, 1980, 1976, 1969, 1962, 1961, 1958, 1956, 1952, 1950, 1947, 1946, 1942, 1937, 1932, 1930, 1927, 1926, 1920
248 N 6TH ST	2009, 2003, 1999, 1994, 1985, 1980, 1976, 1971, 1969, 1966, 1962, 1961, 1958, 1956, 1952, 1950, 1947, 1946, 1942, 1937, 1932, 1930, 1927, 1926, 1922, 1920
249 E MAIN	2017, 2014, 2009, 2004, 2003, 1999, 1994, 1985, 1980, 1976, 1971, 1969, 1966, 1962, 1961, 1958, 1956, 1950, 1947, 1946, 1942, 1937, 1932, 1930, 1927, 1926, 1922, 1920
250 E MAIN ST	2017, 2014, 2009, 2004, 1999, 1994, 1985, 1980, 1976, 1971, 1969, 1966, 1962, 1961, 1958, 1956, 1952, 1950, 1947, 1946, 1942, 1937, 1932, 1930, 1927, 1926, 1922, 1920
250 E MAIN ST	2014, 2009, 2004, 2003, 1999, 1994, 1985, 1980, 1976, 1971, 1969, 1966, 1962, 1961, 1958, 1956, 1952, 1950, 1947, 1946, 1942, 1937, 1932, 1930, 1927, 1926, 1922, 1920
250 N 6TH	2017, 2014, 2009, 2004, 2003, 1999, 1994, 1985, 1980, 1976, 1971, 1966, 1962, 1958, 1950, 1947, 1946, 1942, 1937, 1930, 1926, 1922, 1920
250 N 6TH ST	2017, 2014, 2009, 2004, 1999, 1994, 1969, 1962, 1961, 1958, 1956, 1952, 1950, 1947, 1946, 1942, 1937, 1932, 1930, 1927, 1926, 1920
250 N 6TH ST	2009, 2003, 1985, 1980, 1976, 1971, 1969, 1966, 1962, 1961, 1958, 1956, 1952, 1950, 1947, 1946, 1942, 1937, 1932, 1930, 1927, 1926, 1922, 1920
251 E MAIN	2017, 2014, 2009, 2004, 2003, 1999, 1994, 1985, 1980, 1976, 1971, 1966, 1962, 1958, 1956, 1950, 1946, 1930, 1927, 1926, 1922, 1920
255 E MAIN	2017, 2014, 2009, 2004, 2003, 1999, 1994, 1985, 1980, 1976, 1971, 1966, 1962, 1958, 1950, 1946, 1930, 1927, 1926, 1922, 1920
255 E MAIN ST	2017, 2014, 2009, 2004, 2003, 1999, 1994, 1985, 1980, 1976, 1971, 1969, 1962, 1961, 1958, 1956, 1952, 1950, 1947, 1946, 1942, 1937, 1932, 1930, 1927, 1926, 1922, 1920
255 E MAIN ST	2003, 1999, 1994, 1985, 1980, 1976, 1971, 1969, 1966, 1962, 1961, 1958, 1956, 1952, 1950, 1947, 1946, 1942, 1937, 1932, 1930, 1927, 1926, 1922, 1920
257 E MAIN ST	2014, 2004, 2003, 1999, 1994, 1985, 1980, 1976, 1971, 1969, 1966, 1962, 1961, 1958, 1956, 1952, 1950, 1947, 1946, 1942, 1937, 1932, 1930, 1927, 1926, 1922, 1920
257 N 6TH ST	2017, 2014, 2009, 2003, 1999, 1994, 1985, 1980, 1976, 1971, 1969, 1966, 1962, 1961, 1958, 1956, 1952, 1950, 1947, 1946, 1942, 1937, 1932, 1930, 1927, 1926, 1922, 1920

## FINDINGS

<b><u>Address Researched</u></b>	<b><u>Address Not Identified in Research Source</u></b>
259 N 6TH	2017, 2014, 2009, 2004, 2003, 1999, 1994, 1985, 1980, 1976, 1971, 1969, 1966, 1962, 1961, 1958, 1956, 1952, 1950, 1947, 1946, 1942, 1937, 1932, 1930, 1926, 1922, 1920
26 BROWN AVE	2017, 2014, 2009, 2004, 1999, 1994, 1962, 1958, 1950, 1946, 1930, 1926, 1920
26 BROWN AVE	2003, 1994, 1985, 1980, 1976, 1971, 1969, 1966, 1962, 1961, 1958, 1956, 1952, 1950, 1947, 1946, 1942, 1937, 1932, 1930, 1927, 1926, 1922, 1920
260 N 6TH	2017, 2014, 2009, 2004, 2003, 1999, 1994, 1985, 1980, 1976, 1971, 1969, 1966, 1962, 1961, 1958, 1956, 1952, 1950, 1947, 1946, 1937, 1932, 1930, 1927, 1926, 1922, 1920
263 N 6TH	2017, 2014, 2009, 2004, 2003, 1999, 1994, 1985, 1980, 1976, 1971, 1966, 1962, 1961, 1958, 1956, 1952, 1950, 1947, 1946, 1930, 1927, 1926, 1922, 1920
266 N 6TH ST	2017, 2014, 2009, 2004, 2003, 1999, 1994, 1980, 1976, 1971, 1969, 1966, 1962, 1961, 1958, 1956, 1952, 1950, 1947, 1946, 1942, 1937, 1932, 1930, 1927, 1926, 1922, 1920
27 BROWN AVE	2017, 2014, 2009, 2004, 1999, 1994, 1985, 1980, 1976, 1966, 1962, 1958, 1950, 1946, 1932, 1930, 1926, 1920
27 BROWN AVE	2003, 1994, 1985, 1980, 1976, 1971, 1969, 1966, 1962, 1961, 1958, 1956, 1952, 1950, 1947, 1946, 1942, 1937, 1932, 1930, 1927, 1926, 1922, 1920
271 N 6TH	2017, 2014, 2009, 2004, 2003, 1999, 1994, 1985, 1980, 1976, 1971, 1966, 1962, 1958, 1950, 1947, 1946, 1930, 1926, 1922, 1920
271 N 6TH ST	2017, 2014, 2009, 2004, 2003, 1999, 1994, 1985, 1980, 1969, 1966, 1962, 1961, 1958, 1956, 1952, 1950, 1947, 1946, 1942, 1937, 1932, 1930, 1927, 1926, 1920
271 N 6TH ST	2003, 1994, 1985, 1980, 1976, 1971, 1969, 1966, 1962, 1961, 1958, 1956, 1952, 1950, 1947, 1946, 1942, 1937, 1932, 1930, 1927, 1926, 1922, 1920
272 N 6TH	2017, 2014, 2009, 2004, 2003, 1999, 1994, 1985, 1980, 1976, 1971, 1969, 1966, 1962, 1961, 1958, 1956, 1952, 1950, 1947, 1946, 1937, 1932, 1930, 1926, 1922, 1920
273 N 6TH	2017, 2014, 2009, 2004, 2003, 1999, 1994, 1985, 1980, 1976, 1971, 1966, 1962, 1958, 1950, 1947, 1946, 1930, 1926, 1922, 1920
273 N 6TH ST	2017, 2014, 2009, 2004, 1999, 1994, 1985, 1980, 1976, 1971, 1969, 1966, 1962, 1961, 1958, 1956, 1952, 1950, 1947, 1946, 1942, 1937, 1932, 1930, 1927, 1926, 1920
273 N 6TH ST	2003, 1994, 1985, 1980, 1976, 1971, 1969, 1966, 1962, 1961, 1958, 1956, 1952, 1950, 1947, 1946, 1942, 1937, 1932, 1930, 1927, 1926, 1922, 1920
274 N 6TH	2017, 2014, 2009, 2004, 2003, 1999, 1994, 1985, 1980, 1976, 1971, 1966, 1962, 1958, 1950, 1947, 1946, 1930, 1926, 1922, 1920
274 N 6TH ST	2017, 2014, 2009, 2004, 1999, 1994, 1980, 1969, 1962, 1961, 1958, 1956, 1952, 1950, 1947, 1946, 1942, 1937, 1932, 1930, 1927, 1926, 1920
274 N 6TH ST	2003, 1985, 1980, 1976, 1971, 1969, 1966, 1962, 1961, 1958, 1956, 1952, 1950, 1947, 1946, 1942, 1937, 1932, 1930, 1927, 1926, 1922, 1920
275 N 6TH	2017, 2014, 2009, 2004, 2003, 1999, 1994, 1985, 1980, 1976, 1971, 1966, 1962, 1958, 1950, 1947, 1946, 1930, 1926, 1922, 1920
275 N 6TH ST	2017, 2014, 2009, 2004, 2003, 1999, 1994, 1969, 1962, 1961, 1958, 1956, 1952, 1950, 1947, 1946, 1942, 1937, 1932, 1930, 1927, 1926, 1920
275 N 6TH ST	2003, 1985, 1980, 1976, 1971, 1969, 1966, 1962, 1961, 1958, 1956, 1952, 1950, 1947, 1946, 1942, 1937, 1932, 1930, 1927, 1926, 1922, 1920

## FINDINGS

<b><u>Address Researched</u></b>	<b><u>Address Not Identified in Research Source</u></b>
276 N 6TH	2017, 2014, 2009, 2004, 2003, 1999, 1994, 1985, 1980, 1976, 1971, 1966, 1962, 1958, 1950, 1947, 1946, 1930, 1926, 1922, 1920
276 N 6TH ST	2017, 2014, 2009, 2004, 1999, 1994, 1969, 1962, 1961, 1958, 1956, 1952, 1950, 1947, 1946, 1942, 1937, 1932, 1930, 1927, 1926, 1920
276 N 6TH ST	2003, 1985, 1980, 1976, 1971, 1969, 1966, 1962, 1961, 1958, 1956, 1952, 1950, 1947, 1946, 1942, 1937, 1932, 1930, 1927, 1926, 1922, 1920
277 N 6TH	2017, 2014, 2009, 2004, 2003, 1999, 1994, 1985, 1980, 1976, 1971, 1966, 1962, 1958, 1950, 1947, 1946, 1930, 1926, 1922, 1920
277 N 6TH ST	2017, 2014, 2009, 2004, 2003, 1999, 1994, 1976, 1971, 1969, 1962, 1961, 1958, 1956, 1952, 1950, 1947, 1946, 1942, 1937, 1932, 1930, 1927, 1926, 1920
277 N 6TH ST	2017, 2009, 2004, 2003, 1985, 1980, 1976, 1971, 1969, 1966, 1962, 1961, 1958, 1956, 1952, 1950, 1947, 1946, 1942, 1937, 1932, 1930, 1927, 1926, 1922, 1920
278 N 6TH	2017, 2014, 2009, 2004, 2003, 1999, 1994, 1985, 1980, 1976, 1971, 1966, 1962, 1958, 1950, 1947, 1946, 1930, 1926, 1922, 1920
278 N 6TH ST	2017, 2014, 2009, 2004, 1999, 1994, 1969, 1962, 1961, 1958, 1956, 1952, 1950, 1947, 1946, 1942, 1937, 1932, 1930, 1927, 1926, 1920
278 N 6TH ST	2003, 1985, 1980, 1976, 1971, 1969, 1966, 1962, 1961, 1958, 1956, 1952, 1950, 1947, 1946, 1942, 1937, 1932, 1930, 1927, 1926, 1922, 1920
279 N 6TH	2017, 2014, 2009, 2004, 2003, 1999, 1994, 1985, 1980, 1976, 1971, 1966, 1962, 1958, 1950, 1947, 1946, 1930, 1926, 1922, 1920
279 N 6TH ST	2017, 2014, 2009, 2004, 1999, 1994, 1969, 1962, 1961, 1958, 1956, 1952, 1950, 1947, 1946, 1942, 1937, 1932, 1930, 1927, 1926, 1920
279 N 6TH ST	2004, 2003, 1994, 1985, 1980, 1976, 1971, 1969, 1966, 1962, 1961, 1958, 1956, 1952, 1950, 1947, 1946, 1942, 1937, 1932, 1930, 1927, 1926, 1922, 1920
28 BROWN AVE	2017, 2014, 2009, 2004, 2003, 1999, 1994, 1985, 1980, 1976, 1971, 1969, 1966, 1962, 1961, 1958, 1956, 1952, 1950, 1947, 1946, 1942, 1932, 1930, 1927, 1926, 1922, 1920
280 N 4TH	2017, 2014, 2009, 2004, 2003, 1999, 1994, 1985, 1980, 1976, 1971, 1969, 1966, 1962, 1961, 1956, 1950, 1946, 1930, 1926, 1920
280 N 4TH ST	2017, 2014, 2009, 2004, 1999, 1994, 1985, 1980, 1976, 1971, 1969, 1962, 1961, 1958, 1956, 1952, 1950, 1947, 1946, 1942, 1937, 1932, 1930, 1927, 1926, 1922, 1920
280 N 4TH ST	2003, 1985, 1980, 1976, 1971, 1969, 1966, 1962, 1961, 1958, 1956, 1952, 1950, 1947, 1946, 1942, 1937, 1932, 1930, 1927, 1926, 1922, 1920
280 N 6TH	2017, 2014, 2009, 2004, 2003, 1999, 1994, 1985, 1980, 1976, 1971, 1966, 1962, 1961, 1958, 1956, 1952, 1950, 1947, 1946, 1942, 1937, 1932, 1930, 1927, 1926, 1922, 1920
280 N 6TH ST	2017, 2014, 2009, 2004, 1999, 1994, 1980, 1976, 1969, 1966, 1962, 1961, 1958, 1956, 1952, 1950, 1947, 1946, 1942, 1937, 1932, 1930, 1927, 1926, 1922, 1920
280 N 6TH ST	2003, 1994, 1985, 1980, 1976, 1971, 1969, 1966, 1962, 1961, 1958, 1956, 1952, 1950, 1947, 1946, 1942, 1937, 1932, 1930, 1927, 1926, 1922, 1920
281 N 4TH	2017, 2014, 2009, 2004, 2003, 1999, 1994, 1985, 1980, 1976, 1971, 1969, 1966, 1962, 1961, 1956, 1950, 1946, 1937, 1930, 1926, 1920
281 N 4TH ST	2017, 2014, 2009, 2004, 1999, 1994, 1980, 1971, 1969, 1962, 1961, 1958, 1956, 1952, 1950, 1947, 1946, 1942, 1937, 1932, 1930, 1927, 1926, 1922, 1920

## FINDINGS

### **Address Researched**

### **Address Not Identified in Research Source**

281 N 4TH ST	2003, 1994, 1985, 1980, 1976, 1971, 1969, 1966, 1962, 1961, 1958, 1956, 1952, 1950, 1947, 1946, 1942, 1937, 1932, 1930, 1927, 1926, 1922, 1920
281 N 6TH	2017, 2014, 2009, 2004, 2003, 1999, 1994, 1985, 1980, 1976, 1971, 1966, 1962, 1958, 1950, 1947, 1946, 1930, 1926, 1922, 1920
281 N 6TH ST	2017, 2014, 2009, 2004, 1999, 1994, 1985, 1980, 1976, 1971, 1969, 1962, 1961, 1958, 1956, 1952, 1950, 1947, 1946, 1942, 1937, 1932, 1930, 1927, 1926, 1920
281 N 6TH ST	2017, 2004, 2003, 1994, 1985, 1980, 1976, 1971, 1969, 1966, 1962, 1961, 1958, 1956, 1952, 1950, 1947, 1946, 1942, 1937, 1932, 1930, 1927, 1926, 1922, 1920
282 N 4TH	2017, 2014, 2009, 2004, 2003, 1999, 1994, 1985, 1980, 1976, 1971, 1969, 1966, 1962, 1961, 1958, 1956, 1950, 1946, 1930, 1926, 1920
282 N 4TH ST	2017, 2014, 2009, 2004, 1999, 1994, 1969, 1962, 1961, 1958, 1956, 1952, 1950, 1947, 1946, 1942, 1937, 1932, 1930, 1927, 1926, 1922, 1920
282 N 4TH ST	2003, 1985, 1980, 1976, 1971, 1969, 1966, 1962, 1961, 1958, 1956, 1952, 1950, 1947, 1946, 1942, 1937, 1932, 1930, 1927, 1926, 1922, 1920
282 N 6TH	2017, 2014, 2009, 2004, 2003, 1999, 1994, 1985, 1980, 1976, 1971, 1966, 1962, 1958, 1950, 1947, 1946, 1930, 1926, 1922, 1920
282 N 6TH PROSPARK	2017, 2014, 2009, 2004, 2003, 1999, 1994, 1985, 1980, 1976, 1971, 1969, 1962, 1961, 1958, 1956, 1952, 1950, 1947, 1946, 1942, 1937, 1932, 1930, 1927, 1926, 1922, 1920
282 N 6TH ST	2017, 2014, 2009, 2004, 1999, 1994, 1969, 1962, 1961, 1958, 1956, 1952, 1950, 1947, 1946, 1942, 1937, 1932, 1930, 1927, 1926, 1920
282 N 6TH ST	2003, 1985, 1980, 1976, 1971, 1969, 1966, 1962, 1961, 1958, 1956, 1952, 1950, 1947, 1946, 1942, 1937, 1932, 1930, 1927, 1926, 1922, 1920
283 N 4TH	2017, 2014, 2009, 2004, 2003, 1999, 1994, 1985, 1980, 1976, 1971, 1969, 1966, 1962, 1961, 1956, 1950, 1946, 1930, 1926, 1920
283 N 4TH ST	2017, 2014, 2009, 2004, 1999, 1994, 1985, 1980, 1976, 1969, 1962, 1961, 1958, 1956, 1952, 1950, 1947, 1946, 1942, 1937, 1932, 1930, 1927, 1926, 1922, 1920
283 N 4TH ST	2003, 1985, 1980, 1976, 1971, 1969, 1966, 1962, 1961, 1958, 1956, 1952, 1950, 1947, 1946, 1942, 1937, 1932, 1930, 1927, 1926, 1922, 1920
284 N 6TH	2017, 2014, 2009, 2004, 2003, 1999, 1994, 1985, 1980, 1976, 1971, 1966, 1962, 1958, 1950, 1947, 1946, 1930, 1926, 1922, 1920
284 N 6TH ST	2017, 2014, 2009, 2004, 1999, 1994, 1969, 1962, 1961, 1958, 1956, 1952, 1950, 1947, 1946, 1942, 1937, 1932, 1930, 1927, 1926, 1920
284 N 6TH ST	2017, 2014, 2003, 1985, 1980, 1976, 1971, 1969, 1966, 1962, 1961, 1958, 1956, 1952, 1950, 1947, 1946, 1942, 1937, 1932, 1930, 1927, 1926, 1922, 1920
285 N 4TH	2017, 2014, 2009, 2004, 2003, 1999, 1994, 1985, 1980, 1976, 1971, 1969, 1966, 1962, 1961, 1958, 1956, 1952, 1950, 1947, 1946, 1942, 1937, 1932, 1930, 1926, 1922, 1920
285 N 6TH	2017, 2014, 2009, 2004, 2003, 1999, 1994, 1985, 1980, 1976, 1971, 1966, 1962, 1958, 1950, 1947, 1946, 1930, 1926, 1922, 1920
285 N 6TH ST	2017, 2014, 2009, 2004, 1999, 1994, 1969, 1962, 1961, 1958, 1956, 1952, 1950, 1947, 1946, 1942, 1937, 1932, 1930, 1927, 1926, 1920
285 N 6TH ST	2003, 1994, 1985, 1980, 1976, 1971, 1969, 1966, 1962, 1961, 1958, 1956, 1952, 1950, 1947, 1946, 1942, 1937, 1932, 1930, 1927, 1926, 1922, 1920

## FINDINGS

<b><u>Address Researched</u></b>	<b><u>Address Not Identified in Research Source</u></b>
286 N 4TH	2017, 2014, 2009, 2004, 2003, 1999, 1994, 1985, 1980, 1976, 1971, 1969, 1966, 1962, 1961, 1958, 1956, 1952, 1950, 1946, 1942, 1937, 1932, 1930, 1927, 1926, 1922, 1920
286 N 6TH	2017, 2014, 2009, 2004, 2003, 1999, 1994, 1985, 1980, 1976, 1971, 1966, 1962, 1958, 1950, 1947, 1946, 1930, 1926, 1922, 1920
286 N 6TH PROSPARK 742	2017, 2014, 2009, 2004, 2003, 1999, 1994, 1985, 1980, 1976, 1971, 1969, 1962, 1961, 1958, 1956, 1952, 1950, 1947, 1946, 1942, 1937, 1932, 1930, 1927, 1926, 1922, 1920
286 N 6TH ST	2017, 2014, 2009, 2004, 1999, 1994, 1980, 1971, 1969, 1966, 1962, 1961, 1958, 1956, 1952, 1950, 1947, 1946, 1942, 1937, 1932, 1930, 1927, 1926, 1920
286 N 6TH ST	2003, 1994, 1985, 1980, 1976, 1971, 1969, 1966, 1962, 1961, 1958, 1956, 1952, 1950, 1947, 1946, 1942, 1937, 1932, 1930, 1927, 1926, 1922, 1920
287 6TH	2017, 2014, 2009, 2004, 2003, 1999, 1994, 1985, 1980, 1976, 1969, 1966, 1962, 1961, 1958, 1956, 1952, 1950, 1947, 1946, 1942, 1937, 1932, 1930, 1927, 1926, 1922, 1920
287 N 4TH	2017, 2014, 2009, 2004, 2003, 1999, 1994, 1985, 1980, 1976, 1971, 1969, 1966, 1962, 1961, 1958, 1956, 1950, 1946, 1930, 1926, 1922, 1920
287 N 4TH ST	2017, 2014, 2009, 2004, 1999, 1994, 1980, 1969, 1962, 1961, 1958, 1956, 1952, 1950, 1947, 1946, 1942, 1937, 1932, 1930, 1927, 1926, 1922, 1920
287 N 4TH ST	2003, 1999, 1994, 1985, 1980, 1976, 1971, 1969, 1966, 1962, 1961, 1958, 1956, 1952, 1950, 1947, 1946, 1942, 1937, 1932, 1930, 1927, 1926, 1922, 1920
287 N 6TH	2017, 2014, 2009, 2004, 2003, 1999, 1994, 1985, 1980, 1976, 1971, 1966, 1962, 1958, 1950, 1947, 1946, 1930, 1926, 1922, 1920
287 N 6TH PROSPARK	2017, 2014, 2009, 2004, 2003, 1999, 1994, 1985, 1980, 1971, 1969, 1962, 1961, 1958, 1956, 1952, 1950, 1947, 1946, 1942, 1937, 1932, 1930, 1927, 1926, 1922, 1920
287 N 6TH ST	2017, 2014, 2009, 2004, 1999, 1994, 1969, 1962, 1961, 1958, 1956, 1952, 1950, 1947, 1946, 1942, 1937, 1932, 1930, 1927, 1926, 1920
287 N 6TH ST	2003, 1999, 1985, 1980, 1976, 1971, 1969, 1966, 1962, 1961, 1958, 1956, 1952, 1950, 1947, 1946, 1942, 1937, 1932, 1930, 1927, 1926, 1922, 1920
287 N MAIN ST	2017, 2014, 2009, 2004, 2003, 1999, 1994, 1985, 1976, 1971, 1969, 1962, 1961, 1958, 1956, 1952, 1950, 1947, 1946, 1942, 1937, 1932, 1930, 1927, 1926, 1922, 1920
288 N 6TH	2017, 2014, 2009, 2004, 2003, 1999, 1994, 1985, 1980, 1976, 1971, 1966, 1962, 1958, 1950, 1947, 1946, 1930, 1926, 1922, 1920
288 N 6TH PRO S PARK	2017, 2014, 2009, 2004, 2003, 1999, 1994, 1985, 1976, 1971, 1969, 1966, 1962, 1961, 1958, 1956, 1952, 1950, 1947, 1946, 1942, 1937, 1932, 1930, 1927, 1926, 1922, 1920
288 N 6TH ST	2017, 2014, 2009, 2004, 2003, 1999, 1994, 1969, 1962, 1961, 1958, 1956, 1952, 1950, 1947, 1946, 1942, 1937, 1932, 1930, 1927, 1926, 1920
288 N 6TH ST	2003, 1994, 1985, 1980, 1976, 1971, 1969, 1966, 1962, 1961, 1958, 1956, 1952, 1950, 1947, 1946, 1942, 1937, 1932, 1930, 1927, 1926, 1922, 1920
289 N 4TH	2017, 2014, 2009, 2004, 2003, 1999, 1994, 1985, 1980, 1976, 1971, 1969, 1966, 1962, 1961, 1958, 1956, 1952, 1950, 1946, 1942, 1937, 1932, 1930, 1927, 1926, 1922, 1920
289 N 6TH	2017, 2014, 2009, 2004, 2003, 1999, 1994, 1985, 1980, 1976, 1971, 1966, 1962, 1958, 1950, 1947, 1946, 1930, 1926, 1922, 1920

## FINDINGS

<b><u>Address Researched</u></b>	<b><u>Address Not Identified in Research Source</u></b>
289 N 6TH ST	2017, 2014, 2009, 2004, 1999, 1994, 1980, 1971, 1969, 1962, 1961, 1958, 1956, 1952, 1950, 1947, 1946, 1942, 1937, 1932, 1930, 1927, 1926, 1920
289 N 6TH ST	2003, 1994, 1985, 1980, 1976, 1971, 1969, 1966, 1962, 1961, 1958, 1956, 1952, 1950, 1947, 1946, 1942, 1937, 1932, 1930, 1927, 1926, 1922, 1920
29 BROWN AVE	2017, 2014, 2009, 2004, 1999, 1994, 1962, 1958, 1950, 1946, 1930, 1926, 1920
29 BROWN AVE	2003, 1985, 1980, 1976, 1971, 1969, 1966, 1962, 1961, 1958, 1956, 1952, 1950, 1947, 1946, 1942, 1937, 1932, 1930, 1927, 1926, 1922, 1920
290 N 4TH	2017, 2014, 2009, 2004, 2003, 1999, 1994, 1985, 1980, 1976, 1971, 1969, 1966, 1962, 1961, 1956, 1952, 1950, 1947, 1946, 1942, 1937, 1932, 1930, 1927, 1926, 1922, 1920
292 N 6TH ST	2017, 2014, 2009, 2004, 2003, 1999, 1994, 1985, 1980, 1971, 1969, 1966, 1962, 1961, 1958, 1956, 1952, 1950, 1947, 1946, 1942, 1937, 1932, 1930, 1927, 1926, 1922, 1920
293 N 6TH ST	2017, 2014, 2009, 2003, 1999, 1994, 1985, 1980, 1976, 1971, 1969, 1966, 1962, 1961, 1958, 1956, 1952, 1950, 1947, 1946, 1942, 1937, 1932, 1930, 1927, 1926, 1922, 1920
295 N 6TH ST	2003, 1985, 1980, 1976, 1971, 1969, 1966, 1962, 1961, 1958, 1956, 1952, 1950, 1947, 1946, 1942, 1937, 1932, 1930, 1927, 1926, 1922, 1920
295 N 6TH ST	2017, 2014, 2009, 2004, 1999, 1994, 1976, 1971, 1969, 1966, 1962, 1961, 1958, 1956, 1952, 1950, 1947, 1946, 1942, 1937, 1932, 1930, 1927, 1926, 1922, 1920
296 N 6TH ST	2017, 2004, 2003, 1999, 1994, 1985, 1980, 1976, 1971, 1969, 1966, 1962, 1961, 1958, 1956, 1952, 1950, 1947, 1946, 1942, 1937, 1932, 1930, 1927, 1926, 1922, 1920
297 N 6TH	2017, 2014, 2009, 2004, 2003, 1999, 1994, 1985, 1980, 1976, 1971, 1966, 1962, 1958, 1950, 1947, 1946, 1930, 1927, 1926, 1922, 1920
297 N 6TH ST	2017, 2014, 2009, 2004, 1999, 1994, 1985, 1969, 1962, 1961, 1958, 1956, 1952, 1950, 1947, 1946, 1942, 1937, 1932, 1930, 1927, 1926, 1922, 1920
297 N 6TH ST	2003, 1994, 1985, 1980, 1976, 1971, 1969, 1966, 1962, 1961, 1958, 1956, 1952, 1950, 1947, 1946, 1942, 1937, 1932, 1930, 1927, 1926, 1922, 1920
298 N 7TH	2017, 2014, 2009, 2004, 2003, 1999, 1994, 1985, 1980, 1976, 1971, 1969, 1966, 1962, 1961, 1958, 1956, 1952, 1950, 1947, 1946, 1942, 1937, 1932, 1930, 1926, 1922, 1920
299 N 6TH	2017, 2014, 2009, 2004, 2003, 1999, 1994, 1985, 1980, 1976, 1971, 1966, 1962, 1958, 1952, 1950, 1947, 1946, 1930, 1927, 1926, 1922, 1920
3 BROWN AVE	2017, 2014, 2009, 2004, 2003, 1999, 1994, 1985, 1980, 1976, 1971, 1966, 1962, 1961, 1958, 1956, 1952, 1950, 1947, 1946, 1942, 1937, 1932, 1930, 1927, 1926, 1922, 1920
30 BROWN AVE	2017, 2014, 2009, 2004, 1999, 1994, 1985, 1969, 1962, 1958, 1950, 1946, 1930, 1926, 1920
30 BROWN AVE	2003, 1994, 1985, 1980, 1976, 1971, 1969, 1966, 1962, 1961, 1958, 1956, 1952, 1950, 1947, 1946, 1942, 1937, 1932, 1930, 1927, 1926, 1922, 1920
303 N 6TH	2017, 2014, 2009, 2004, 2003, 1999, 1994, 1985, 1980, 1976, 1971, 1966, 1962, 1958, 1956, 1952, 1950, 1947, 1946, 1942, 1937, 1932, 1930, 1927, 1926, 1922, 1920
303 N 6TH ST	2017, 2014, 2009, 2004, 1999, 1994, 1985, 1969, 1962, 1961, 1958, 1956, 1952, 1950, 1947, 1946, 1942, 1937, 1932, 1930, 1927, 1926, 1922, 1920



## FINDINGS

### **Address Researched**

### **Address Not Identified in Research Source**

314 N 7TH PROSPARK 684	2017, 2014, 2009, 2004, 2003, 1999, 1994, 1985, 1980, 1971, 1969, 1966, 1962, 1961, 1958, 1956, 1952, 1950, 1947, 1946, 1942, 1937, 1932, 1930, 1927, 1926, 1922, 1920
314 N 7TH ST	2017, 2014, 2009, 2004, 2003, 1999, 1994, 1976, 1969, 1966, 1962, 1961, 1958, 1956, 1952, 1950, 1947, 1946, 1942, 1937, 1932, 1930, 1927, 1926, 1920
314 N 7TH ST	2003, 1994, 1985, 1980, 1976, 1971, 1969, 1966, 1962, 1961, 1958, 1956, 1952, 1950, 1947, 1946, 1942, 1937, 1932, 1930, 1927, 1926, 1922, 1920
315 8TH	2017, 2014, 2009, 2004, 2003, 1999, 1994, 1971, 1969, 1966, 1962, 1961, 1958, 1956, 1952, 1950, 1947, 1946, 1942, 1937, 1932, 1930, 1927, 1926, 1922, 1920
315 N 7TH	2017, 2014, 2009, 2004, 2003, 1999, 1994, 1985, 1980, 1976, 1971, 1966, 1962, 1958, 1950, 1946, 1930, 1926, 1922, 1920
315 N 7TH ST	2017, 2014, 2009, 2004, 1999, 1994, 1969, 1962, 1961, 1958, 1956, 1952, 1950, 1947, 1946, 1942, 1937, 1932, 1930, 1927, 1926, 1920
315 N 7TH ST	2003, 1985, 1980, 1976, 1971, 1969, 1966, 1962, 1961, 1958, 1956, 1952, 1950, 1947, 1946, 1942, 1937, 1932, 1930, 1927, 1926, 1922, 1920
315 N 8TH	2017, 2014, 2009, 2004, 2003, 1999, 1994, 1985, 1980, 1976, 1971, 1966, 1962, 1958, 1950, 1946, 1930, 1926, 1922, 1920
315 N 8TH ST	2017, 2014, 2009, 2004, 1999, 1994, 1985, 1969, 1962, 1961, 1958, 1956, 1952, 1950, 1947, 1946, 1942, 1937, 1932, 1930, 1927, 1926, 1920
315 N 8TH ST	2009, 2003, 1985, 1980, 1976, 1971, 1969, 1966, 1962, 1961, 1958, 1956, 1952, 1950, 1947, 1946, 1942, 1937, 1932, 1930, 1927, 1926, 1922, 1920
316 8TH	2017, 2014, 2009, 2004, 2003, 1999, 1994, 1971, 1969, 1966, 1962, 1961, 1958, 1956, 1952, 1950, 1947, 1946, 1942, 1937, 1932, 1930, 1927, 1926, 1922, 1920
316 N 7TH	2017, 2014, 2009, 2004, 2003, 1999, 1994, 1985, 1980, 1976, 1971, 1966, 1962, 1958, 1950, 1946, 1930, 1926, 1922, 1920
316 N 7TH ST	2017, 2014, 2009, 2004, 1999, 1994, 1971, 1969, 1962, 1961, 1958, 1956, 1952, 1950, 1947, 1946, 1942, 1937, 1932, 1930, 1927, 1926, 1920
316 N 7TH ST	2017, 2003, 1985, 1980, 1976, 1971, 1969, 1966, 1962, 1961, 1958, 1956, 1952, 1950, 1947, 1946, 1942, 1937, 1932, 1930, 1927, 1926, 1922, 1920
316 N 8TH ST	2017, 2014, 2009, 2004, 1999, 1994, 1976, 1971, 1969, 1966, 1962, 1961, 1958, 1956, 1952, 1950, 1947, 1946, 1942, 1937, 1932, 1930, 1927, 1926, 1920
316 N 8TH ST	2009, 2003, 1985, 1980, 1976, 1971, 1969, 1966, 1962, 1961, 1958, 1956, 1952, 1950, 1947, 1946, 1942, 1937, 1932, 1930, 1927, 1926, 1922, 1920
317 N 8T!	2017, 2014, 2009, 2004, 2003, 1999, 1994, 1985, 1980, 1976, 1969, 1966, 1962, 1961, 1958, 1956, 1952, 1950, 1947, 1946, 1942, 1937, 1932, 1930, 1927, 1926, 1922, 1920
317 N 8TH	2017, 2014, 2009, 2004, 2003, 1999, 1994, 1985, 1980, 1976, 1971, 1966, 1962, 1958, 1950, 1946, 1930, 1926, 1922, 1920
317 N 8TH ST	2017, 2014, 2009, 2004, 1999, 1994, 1969, 1962, 1961, 1958, 1956, 1952, 1950, 1947, 1946, 1942, 1937, 1932, 1930, 1927, 1926, 1920
317 N 8TH ST	2003, 1999, 1985, 1980, 1976, 1971, 1969, 1966, 1962, 1961, 1958, 1956, 1952, 1950, 1947, 1946, 1942, 1937, 1932, 1930, 1927, 1926, 1922, 1920
318 N 7TH	2017, 2014, 2009, 2004, 2003, 1999, 1994, 1985, 1980, 1976, 1971, 1969, 1966, 1962, 1961, 1958, 1956, 1952, 1950, 1947, 1946, 1937, 1932, 1930, 1927, 1926, 1922, 1920

## FINDINGS

### **Address Researched**

### **Address Not Identified in Research Source**

318 N 8TH	2017, 2014, 2009, 2004, 2003, 1999, 1994, 1985, 1980, 1976, 1971, 1966, 1962, 1958, 1952, 1950, 1946, 1937, 1930, 1927, 1926, 1922, 1920
319 N 6TH	2017, 2014, 2009, 2004, 2003, 1999, 1994, 1985, 1980, 1976, 1971, 1966, 1962, 1958, 1950, 1947, 1946, 1930, 1927, 1926, 1922, 1920
319 N 6TH PRO SPK	2017, 2014, 2009, 2004, 2003, 1999, 1994, 1985, 1980, 1976, 1969, 1966, 1962, 1961, 1958, 1956, 1952, 1950, 1947, 1946, 1942, 1937, 1932, 1930, 1927, 1926, 1922, 1920
319 N 6TH ST	2017, 2014, 2009, 2004, 1999, 1994, 1985, 1969, 1962, 1961, 1958, 1956, 1952, 1950, 1947, 1946, 1942, 1937, 1932, 1930, 1927, 1926, 1922, 1920
319 N 6TH ST	2003, 1985, 1980, 1976, 1971, 1969, 1966, 1962, 1961, 1958, 1956, 1952, 1950, 1947, 1946, 1942, 1937, 1932, 1930, 1927, 1926, 1922, 1920
319 N 7TH	2017, 2014, 2009, 2004, 2003, 1999, 1994, 1985, 1980, 1976, 1971, 1966, 1962, 1958, 1950, 1946, 1930, 1926, 1922, 1920
319 N 7TH PIROS PARK	2017, 2014, 2009, 2004, 2003, 1999, 1994, 1985, 1980, 1971, 1969, 1966, 1962, 1961, 1958, 1956, 1952, 1950, 1947, 1946, 1942, 1937, 1932, 1930, 1927, 1926, 1922, 1920
319 N 7TH ST	2017, 2014, 2009, 2004, 1999, 1994, 1985, 1976, 1969, 1962, 1961, 1958, 1956, 1952, 1950, 1947, 1946, 1942, 1937, 1932, 1930, 1927, 1926, 1920
319 N 7TH ST	2003, 1994, 1985, 1980, 1976, 1971, 1969, 1966, 1962, 1961, 1958, 1956, 1952, 1950, 1947, 1946, 1942, 1937, 1932, 1930, 1927, 1926, 1922, 1920
32 BROWN AVE	2017, 2014, 2009, 2004, 1999, 1994, 1969, 1962, 1958, 1950, 1946, 1930, 1926, 1920
32 BROWN AVE	2003, 1994, 1985, 1980, 1976, 1971, 1969, 1966, 1962, 1961, 1958, 1956, 1952, 1950, 1947, 1946, 1942, 1937, 1932, 1930, 1927, 1926, 1922, 1920
320 N 6TH	2017, 2014, 2009, 2004, 2003, 1999, 1994, 1985, 1980, 1976, 1971, 1966, 1962, 1958, 1950, 1947, 1946, 1942, 1937, 1932, 1930, 1927, 1926, 1922, 1920
320 N 6TH PROS PARK	2017, 2014, 2009, 2004, 2003, 1999, 1994, 1985, 1976, 1971, 1969, 1966, 1962, 1961, 1958, 1956, 1952, 1950, 1947, 1946, 1942, 1937, 1932, 1930, 1927, 1926, 1922, 1920
320 N 6TH PROSPARK	2017, 2014, 2009, 2004, 2003, 1999, 1994, 1985, 1980, 1971, 1969, 1966, 1962, 1961, 1958, 1956, 1952, 1950, 1947, 1946, 1942, 1937, 1932, 1930, 1927, 1926, 1922, 1920
320 N 6TH ST	2017, 2014, 2009, 2004, 1999, 1994, 1980, 1976, 1969, 1962, 1961, 1958, 1956, 1952, 1950, 1947, 1946, 1942, 1937, 1932, 1930, 1927, 1926, 1922, 1920
320 N 6TH ST	2003, 1985, 1980, 1976, 1971, 1969, 1966, 1962, 1961, 1958, 1956, 1952, 1950, 1947, 1946, 1942, 1937, 1932, 1930, 1927, 1926, 1922, 1920
320 N 8TH	2017, 2014, 2009, 2004, 2003, 1999, 1994, 1985, 1980, 1976, 1971, 1969, 1966, 1961, 1956, 1952, 1950, 1947, 1946, 1942, 1937, 1930, 1926, 1922, 1920
320 N 8TH ST	2017, 2014, 2009, 2004, 2003, 1999, 1994, 1985, 1980, 1976, 1971, 1969, 1966, 1962, 1961, 1958, 1956, 1952, 1950, 1947, 1946, 1942, 1937, 1932, 1930, 1927, 1926, 1920
321 8TH	2017, 2014, 2009, 2004, 2003, 1999, 1994, 1985, 1976, 1971, 1969, 1966, 1962, 1961, 1958, 1956, 1952, 1950, 1947, 1946, 1942, 1937, 1932, 1930, 1927, 1926, 1922, 1920
321 N 6TH	2017, 2014, 2009, 2004, 2003, 1999, 1994, 1985, 1980, 1976, 1971, 1966, 1962, 1958, 1952, 1950, 1947, 1946, 1942, 1937, 1932, 1930, 1927, 1926, 1922, 1920

## FINDINGS

<b><u>Address Researched</u></b>	<b><u>Address Not Identified in Research Source</u></b>
321 N 6TH ST	2017, 2014, 2009, 2004, 1999, 1994, 1971, 1969, 1962, 1961, 1958, 1956, 1952, 1950, 1947, 1946, 1942, 1937, 1932, 1930, 1927, 1926, 1922, 1920
321 N 6TH ST	2003, 1985, 1980, 1976, 1971, 1969, 1966, 1962, 1961, 1958, 1956, 1952, 1950, 1947, 1946, 1942, 1937, 1932, 1930, 1927, 1926, 1922, 1920
321 N 7TH	2017, 2014, 2009, 2004, 2003, 1999, 1994, 1985, 1980, 1976, 1971, 1966, 1962, 1958, 1950, 1946, 1930, 1926, 1922, 1920
321 N 7TH PROS P	2017, 2014, 2009, 2004, 2003, 1999, 1994, 1985, 1976, 1971, 1969, 1966, 1962, 1961, 1958, 1956, 1952, 1950, 1947, 1946, 1942, 1937, 1932, 1930, 1927, 1926, 1922, 1920
321 N 7TH ST	2017, 2014, 2009, 2004, 1999, 1994, 1980, 1969, 1962, 1961, 1958, 1956, 1952, 1950, 1947, 1946, 1942, 1937, 1932, 1930, 1927, 1926, 1920
321 N 7TH ST	2017, 2009, 2003, 1994, 1985, 1980, 1976, 1971, 1969, 1966, 1962, 1961, 1958, 1956, 1952, 1950, 1947, 1946, 1942, 1937, 1932, 1930, 1927, 1926, 1922, 1920
321 N 8TH	2017, 2014, 2009, 2004, 2003, 1999, 1994, 1985, 1980, 1976, 1971, 1966, 1962, 1958, 1956, 1950, 1946, 1937, 1932, 1930, 1927, 1926, 1922, 1920
321 N 8TH PROSPARK	2017, 2014, 2009, 2004, 2003, 1999, 1994, 1985, 1980, 1969, 1962, 1961, 1958, 1956, 1952, 1950, 1947, 1946, 1942, 1937, 1932, 1930, 1927, 1926, 1922, 1920
321 N 8TH ST	2017, 2014, 2009, 2004, 1999, 1994, 1976, 1969, 1962, 1961, 1958, 1956, 1952, 1950, 1947, 1946, 1942, 1937, 1932, 1930, 1927, 1926, 1922, 1920
321 N 8TH ST	2017, 2003, 1985, 1980, 1976, 1971, 1969, 1966, 1962, 1961, 1958, 1956, 1952, 1950, 1947, 1946, 1942, 1937, 1932, 1930, 1927, 1926, 1922, 1920
322 N 7TH ST	2017, 2004, 2003, 1999, 1994, 1985, 1980, 1976, 1971, 1969, 1966, 1962, 1961, 1958, 1956, 1952, 1950, 1947, 1946, 1942, 1937, 1932, 1930, 1927, 1926, 1922, 1920
322 N 8TH	2017, 2014, 2009, 2004, 2003, 1999, 1994, 1985, 1980, 1976, 1971, 1966, 1962, 1958, 1950, 1946, 1937, 1930, 1926, 1922, 1920
322 N 8TH ST	2017, 2014, 2009, 2004, 1999, 1994, 1969, 1962, 1961, 1958, 1956, 1952, 1950, 1947, 1946, 1942, 1937, 1932, 1930, 1927, 1926, 1920
322 N 8TH ST	2003, 1994, 1985, 1980, 1976, 1971, 1969, 1966, 1962, 1961, 1958, 1956, 1952, 1950, 1947, 1946, 1942, 1937, 1932, 1930, 1927, 1926, 1922, 1920
323 N 7TH	2017, 2014, 2009, 2004, 2003, 1999, 1994, 1985, 1980, 1976, 1971, 1966, 1962, 1958, 1950, 1946, 1930, 1926, 1922, 1920
323 N 7TH ST	2017, 2014, 2009, 2004, 1999, 1994, 1969, 1962, 1961, 1958, 1956, 1952, 1950, 1947, 1946, 1942, 1937, 1932, 1930, 1927, 1926, 1920
323 N 7TH ST	2004, 2003, 1999, 1994, 1985, 1980, 1976, 1971, 1969, 1966, 1962, 1961, 1958, 1956, 1952, 1950, 1947, 1946, 1942, 1937, 1932, 1930, 1927, 1926, 1922, 1920
323 N 8TH	2017, 2014, 2009, 2004, 2003, 1999, 1994, 1985, 1980, 1976, 1971, 1966, 1962, 1958, 1950, 1946, 1930, 1926, 1922, 1920
323 N 8TH PRAS PARK	2017, 2014, 2009, 2004, 2003, 1999, 1994, 1985, 1980, 1971, 1969, 1966, 1962, 1961, 1958, 1956, 1952, 1950, 1947, 1946, 1942, 1937, 1932, 1930, 1927, 1926, 1922, 1920
323 N 8TH PROSPARK	2017, 2014, 2009, 2004, 2003, 1999, 1994, 1985, 1980, 1969, 1966, 1962, 1961, 1958, 1956, 1952, 1950, 1947, 1946, 1942, 1937, 1932, 1930, 1927, 1926, 1922, 1920
323 N 8TH PROSPARK 684	2017, 2014, 2009, 2004, 2003, 1999, 1994, 1985, 1980, 1976, 1969, 1966, 1962, 1961, 1958, 1956, 1952, 1950, 1947, 1946, 1942, 1937, 1932, 1930, 1927, 1926, 1922, 1920

## FINDINGS

<b><u>Address Researched</u></b>	<b><u>Address Not Identified in Research Source</u></b>
323 N 8TH ST	2017, 2014, 2009, 2004, 1999, 1994, 1976, 1971, 1969, 1962, 1961, 1958, 1956, 1952, 1950, 1947, 1946, 1942, 1937, 1932, 1930, 1927, 1926, 1920
323 N 8TH ST	2003, 1985, 1980, 1976, 1971, 1969, 1966, 1962, 1961, 1958, 1956, 1952, 1950, 1947, 1946, 1942, 1937, 1932, 1930, 1927, 1926, 1922, 1920
324 8TH	2017, 2014, 2009, 2004, 2003, 1999, 1994, 1980, 1976, 1969, 1962, 1961, 1958, 1956, 1952, 1950, 1947, 1946, 1942, 1937, 1932, 1930, 1927, 1926, 1922, 1920
324 N 7TH	2017, 2014, 2009, 2004, 2003, 1999, 1994, 1985, 1980, 1976, 1971, 1966, 1962, 1958, 1950, 1947, 1946, 1942, 1937, 1932, 1930, 1927, 1926, 1922, 1920
324 N 7TH ST	2017, 2014, 2009, 2004, 1999, 1994, 1969, 1966, 1962, 1961, 1958, 1956, 1952, 1950, 1947, 1946, 1942, 1937, 1932, 1930, 1927, 1926, 1922, 1920
324 N 7TH ST	2003, 1994, 1985, 1980, 1976, 1971, 1969, 1966, 1962, 1961, 1958, 1956, 1952, 1950, 1947, 1946, 1942, 1937, 1932, 1930, 1927, 1926, 1922, 1920
324 N 8TH	2017, 2014, 2009, 2004, 2003, 1999, 1994, 1985, 1980, 1976, 1971, 1966, 1962, 1958, 1950, 1946, 1930, 1927, 1926, 1922, 1920
324 N 8TH ST	2017, 2014, 2009, 2004, 1999, 1994, 1980, 1976, 1969, 1962, 1961, 1958, 1956, 1952, 1950, 1947, 1946, 1942, 1937, 1932, 1930, 1927, 1926, 1922, 1920
324 N 8TH ST	2003, 1985, 1980, 1976, 1971, 1969, 1966, 1962, 1961, 1958, 1956, 1952, 1950, 1947, 1946, 1942, 1937, 1932, 1930, 1927, 1926, 1922, 1920
325 8TH	2017, 2014, 2009, 2004, 2003, 1999, 1994, 1969, 1966, 1962, 1961, 1958, 1956, 1952, 1950, 1947, 1946, 1942, 1937, 1932, 1930, 1927, 1926, 1922, 1920
325 N 7TH	2017, 2014, 2009, 2004, 2003, 1999, 1994, 1985, 1980, 1976, 1971, 1966, 1962, 1958, 1956, 1950, 1946, 1930, 1926, 1922, 1920
325 N 7TH ST	2017, 2014, 2009, 2004, 1999, 1994, 1969, 1962, 1961, 1958, 1956, 1952, 1950, 1947, 1946, 1942, 1937, 1932, 1930, 1927, 1926, 1920
325 N 7TH ST	2003, 1985, 1980, 1976, 1971, 1969, 1966, 1962, 1961, 1958, 1956, 1952, 1950, 1947, 1946, 1942, 1937, 1932, 1930, 1927, 1926, 1922, 1920
326 8TH	2017, 2014, 2009, 2004, 2003, 1999, 1994, 1969, 1962, 1961, 1958, 1956, 1952, 1950, 1947, 1946, 1942, 1937, 1932, 1930, 1927, 1926, 1922, 1920
327 8TH	2017, 2014, 2009, 2004, 2003, 1999, 1994, 1985, 1976, 1971, 1969, 1966, 1962, 1961, 1958, 1956, 1952, 1950, 1947, 1946, 1942, 1937, 1932, 1930, 1927, 1926, 1922, 1920
327 N 8TH	2017, 2014, 2009, 2004, 2003, 1999, 1994, 1985, 1980, 1976, 1971, 1966, 1962, 1958, 1950, 1946, 1942, 1930, 1926, 1922, 1920
327 N 8TH ST	2017, 2014, 2009, 2004, 1999, 1994, 1971, 1969, 1962, 1961, 1958, 1956, 1952, 1950, 1947, 1946, 1942, 1937, 1932, 1930, 1927, 1926, 1920
327 N 8TH ST	2003, 1985, 1980, 1976, 1971, 1969, 1966, 1962, 1961, 1958, 1956, 1952, 1950, 1947, 1946, 1942, 1937, 1932, 1930, 1927, 1926, 1922, 1920
328 N 7TH	2017, 2014, 2009, 2004, 2003, 1999, 1994, 1985, 1980, 1976, 1971, 1966, 1962, 1958, 1950, 1946, 1937, 1932, 1930, 1927, 1926, 1922, 1920
328 N 7TH ST	2017, 2014, 2009, 2004, 1999, 1994, 1985, 1980, 1976, 1969, 1962, 1961, 1958, 1956, 1952, 1950, 1947, 1946, 1942, 1937, 1932, 1930, 1927, 1926, 1922, 1920
328 N 7TH ST	2009, 2003, 1994, 1985, 1980, 1976, 1971, 1969, 1966, 1962, 1961, 1958, 1956, 1952, 1950, 1947, 1946, 1942, 1937, 1932, 1930, 1927, 1926, 1922, 1920
328 N 8TH	2017, 2014, 2009, 2004, 2003, 1999, 1994, 1985, 1980, 1976, 1971, 1966, 1962, 1958, 1950, 1946, 1937, 1930, 1926, 1922, 1920

## FINDINGS

<b><u>Address Researched</u></b>	<b><u>Address Not Identified in Research Source</u></b>
328 N 8TH PROSPARK	2017, 2014, 2009, 2004, 2003, 1999, 1994, 1985, 1980, 1969, 1966, 1962, 1961, 1958, 1956, 1952, 1950, 1947, 1946, 1942, 1937, 1932, 1930, 1927, 1926, 1922, 1920
328 N 8TH ST	2017, 2014, 2009, 2004, 2003, 1999, 1994, 1976, 1971, 1969, 1962, 1961, 1958, 1956, 1952, 1950, 1947, 1946, 1942, 1937, 1932, 1930, 1927, 1926, 1922, 1920
328 N 8TH ST	2004, 2003, 1999, 1985, 1980, 1976, 1971, 1969, 1966, 1962, 1961, 1958, 1956, 1952, 1950, 1947, 1946, 1942, 1937, 1932, 1930, 1927, 1926, 1922, 1920
329 N 6TH	2017, 2014, 2009, 2004, 2003, 1999, 1994, 1985, 1980, 1976, 1971, 1966, 1962, 1961, 1958, 1956, 1952, 1950, 1947, 1946, 1942, 1937, 1932, 1930, 1927, 1926, 1922, 1920
329 N 6TH PROSPARK	2017, 2014, 2009, 2004, 2003, 1999, 1994, 1985, 1980, 1971, 1969, 1966, 1962, 1961, 1958, 1956, 1952, 1950, 1947, 1946, 1942, 1937, 1932, 1930, 1927, 1926, 1922, 1920
329 N 6TH ST	2017, 2014, 2009, 2004, 1999, 1994, 1976, 1969, 1966, 1962, 1961, 1958, 1956, 1952, 1950, 1947, 1946, 1942, 1937, 1932, 1930, 1927, 1926, 1922, 1920
329 N 6TH ST	2003, 1985, 1980, 1976, 1971, 1969, 1966, 1962, 1961, 1958, 1956, 1952, 1950, 1947, 1946, 1942, 1937, 1932, 1930, 1927, 1926, 1922, 1920
329 N 7TH	2017, 2014, 2009, 2004, 2003, 1999, 1994, 1985, 1980, 1976, 1971, 1966, 1962, 1958, 1950, 1946, 1930, 1926, 1922, 1920
329 N 7TH ST	2017, 2014, 2009, 2004, 1999, 1994, 1969, 1962, 1961, 1958, 1956, 1952, 1950, 1947, 1946, 1942, 1937, 1932, 1930, 1927, 1926, 1920
329 N 7TH ST	2003, 1999, 1994, 1985, 1980, 1976, 1971, 1969, 1966, 1962, 1961, 1958, 1956, 1952, 1950, 1947, 1946, 1942, 1937, 1932, 1930, 1927, 1926, 1922, 1920
33 BROWN AVE	2017, 2014, 2009, 2004, 1999, 1994, 1980, 1976, 1971, 1969, 1966, 1962, 1958, 1950, 1946, 1930, 1926, 1920
33 BROWN AVE	2003, 1985, 1980, 1976, 1971, 1969, 1966, 1962, 1961, 1958, 1956, 1952, 1950, 1947, 1946, 1942, 1937, 1932, 1930, 1927, 1926, 1922, 1920
330 8TH	2017, 2014, 2009, 2004, 2003, 1999, 1994, 1985, 1980, 1976, 1971, 1969, 1962, 1961, 1958, 1956, 1952, 1950, 1947, 1946, 1942, 1937, 1932, 1930, 1927, 1926, 1922, 1920
330 N 6TH	2017, 2014, 2009, 2004, 2003, 1999, 1994, 1985, 1980, 1976, 1971, 1966, 1962, 1958, 1950, 1947, 1946, 1942, 1937, 1932, 1930, 1927, 1926, 1922, 1920
330 N 6TH PROSPARK	2017, 2014, 2009, 2004, 2003, 1999, 1994, 1985, 1980, 1969, 1962, 1961, 1958, 1956, 1952, 1950, 1947, 1946, 1942, 1937, 1932, 1930, 1927, 1926, 1922, 1920
330 N 6TH ST	2017, 2014, 2009, 2004, 2003, 1999, 1994, 1976, 1971, 1969, 1966, 1962, 1961, 1958, 1956, 1952, 1950, 1947, 1946, 1942, 1937, 1932, 1930, 1927, 1926, 1922, 1920
330 N 6TH ST	2017, 2014, 2009, 2004, 2003, 1985, 1980, 1976, 1971, 1969, 1966, 1962, 1961, 1958, 1956, 1952, 1950, 1947, 1946, 1942, 1937, 1932, 1930, 1927, 1926, 1922, 1920
330 N 7TH	2017, 2014, 2009, 2004, 2003, 1999, 1994, 1985, 1980, 1976, 1971, 1966, 1962, 1958, 1950, 1947, 1946, 1930, 1926, 1922, 1920
330 N 7TH ST	2017, 2014, 2009, 2004, 1999, 1994, 1980, 1969, 1962, 1961, 1958, 1956, 1952, 1950, 1947, 1946, 1942, 1937, 1932, 1930, 1927, 1926, 1922, 1920
330 N 7TH ST	2003, 1999, 1994, 1985, 1980, 1976, 1971, 1969, 1966, 1962, 1961, 1958, 1956, 1952, 1950, 1947, 1946, 1942, 1937, 1932, 1930, 1927, 1926, 1922, 1920

## FINDINGS

<b><u>Address Researched</u></b>	<b><u>Address Not Identified in Research Source</u></b>
330 N 8TH	2017, 2014, 2009, 2004, 2003, 1999, 1994, 1985, 1980, 1976, 1971, 1966, 1962, 1958, 1950, 1946, 1930, 1926, 1922, 1920
330 N 8TH ST	2017, 2014, 2009, 2004, 1999, 1994, 1969, 1962, 1961, 1958, 1956, 1952, 1950, 1947, 1946, 1942, 1937, 1932, 1930, 1927, 1926, 1920
330 N 8TH ST	2017, 2003, 1985, 1980, 1976, 1971, 1969, 1966, 1962, 1961, 1958, 1956, 1952, 1950, 1947, 1946, 1942, 1937, 1932, 1930, 1927, 1926, 1922, 1920
331 8TH	2017, 2014, 2009, 2004, 2003, 1999, 1994, 1969, 1962, 1961, 1958, 1956, 1952, 1950, 1947, 1946, 1942, 1937, 1932, 1930, 1927, 1926, 1922, 1920
331 N 7TH	2017, 2014, 2009, 2004, 2003, 1999, 1994, 1985, 1980, 1976, 1971, 1969, 1966, 1962, 1961, 1958, 1956, 1952, 1950, 1947, 1946, 1942, 1937, 1932, 1930, 1926, 1922, 1920
331 N 8TH	2017, 2014, 2009, 2004, 2003, 1999, 1994, 1985, 1980, 1976, 1971, 1966, 1962, 1958, 1950, 1946, 1930, 1926, 1922, 1920
331 N 8TH ST	2017, 2014, 2009, 2004, 2003, 1999, 1994, 1969, 1962, 1961, 1958, 1956, 1952, 1950, 1947, 1946, 1942, 1937, 1932, 1930, 1927, 1926, 1920
331 N 8TH ST	2004, 2003, 1994, 1985, 1980, 1976, 1971, 1969, 1966, 1962, 1961, 1958, 1956, 1952, 1950, 1947, 1946, 1942, 1937, 1932, 1930, 1927, 1926, 1922, 1920
332 N 6TH ST	2017, 2014, 2009, 2004, 1999, 1994, 1976, 1971, 1969, 1966, 1962, 1961, 1958, 1956, 1952, 1950, 1947, 1946, 1942, 1937, 1932, 1930, 1927, 1926, 1922, 1920
332 N 6TH ST	2017, 2014, 2009, 2003, 1994, 1985, 1980, 1976, 1971, 1969, 1966, 1962, 1961, 1958, 1956, 1952, 1950, 1947, 1946, 1942, 1937, 1932, 1930, 1927, 1926, 1922, 1920
333 N 6TH	2017, 2014, 2009, 2004, 2003, 1999, 1994, 1985, 1980, 1976, 1971, 1969, 1966, 1962, 1958, 1952, 1950, 1947, 1946, 1942, 1937, 1932, 1930, 1927, 1926, 1922, 1920
333 N 6TH ST	2017, 2014, 2009, 2004, 1999, 1994, 1985, 1980, 1976, 1971, 1969, 1966, 1962, 1961, 1958, 1956, 1952, 1950, 1947, 1946, 1942, 1937, 1932, 1930, 1927, 1926, 1922, 1920
333 N 6TH ST	2003, 1994, 1985, 1980, 1976, 1971, 1969, 1966, 1962, 1961, 1958, 1956, 1952, 1950, 1947, 1946, 1942, 1937, 1932, 1930, 1927, 1926, 1922, 1920
333 N 7TH	2017, 2014, 2009, 2004, 2003, 1999, 1994, 1985, 1980, 1976, 1971, 1966, 1962, 1958, 1950, 1946, 1930, 1927, 1926, 1922, 1920
333 N 7TH ST	2017, 2014, 2009, 2004, 2003, 1999, 1994, 1976, 1971, 1969, 1966, 1962, 1961, 1958, 1956, 1952, 1950, 1947, 1946, 1942, 1937, 1932, 1930, 1927, 1926, 1922, 1920
333 N 7TH ST	2017, 2003, 1999, 1994, 1985, 1980, 1976, 1971, 1969, 1966, 1962, 1961, 1958, 1956, 1952, 1950, 1947, 1946, 1942, 1937, 1932, 1930, 1927, 1926, 1922, 1920
333 N 8TH	2017, 2014, 2009, 2004, 2003, 1999, 1994, 1985, 1980, 1976, 1971, 1966, 1962, 1958, 1950, 1946, 1942, 1937, 1932, 1930, 1927, 1926, 1922, 1920
333 N 8TH ST	2017, 2014, 2009, 2004, 1999, 1994, 1985, 1976, 1971, 1969, 1966, 1962, 1961, 1958, 1956, 1952, 1950, 1947, 1946, 1942, 1937, 1932, 1930, 1927, 1926, 1922, 1920
333 N 8TH ST	2003, 1985, 1980, 1976, 1971, 1969, 1966, 1962, 1961, 1958, 1956, 1952, 1950, 1947, 1946, 1942, 1937, 1932, 1930, 1927, 1926, 1922, 1920
334 N 7TH	2017, 2014, 2009, 2004, 2003, 1999, 1994, 1985, 1980, 1976, 1971, 1966, 1962, 1958, 1950, 1946, 1930, 1926, 1922, 1920

## FINDINGS

<b><u>Address Researched</u></b>	<b><u>Address Not Identified in Research Source</u></b>
334 N 7TH PRCS PARK	2017, 2014, 2009, 2004, 2003, 1999, 1994, 1985, 1980, 1976, 1969, 1966, 1962, 1961, 1958, 1956, 1952, 1950, 1947, 1946, 1942, 1937, 1932, 1930, 1927, 1926, 1922, 1920
334 N 7TH PROSPARK	2017, 2014, 2009, 2004, 2003, 1999, 1994, 1985, 1980, 1969, 1962, 1961, 1958, 1956, 1952, 1950, 1947, 1946, 1942, 1937, 1932, 1930, 1927, 1926, 1922, 1920
334 N 7TH ST	2017, 2014, 2009, 2004, 1999, 1994, 1971, 1969, 1966, 1962, 1961, 1958, 1956, 1952, 1950, 1947, 1946, 1942, 1937, 1932, 1930, 1927, 1926, 1922, 1920
334 N 7TH ST	2003, 1999, 1985, 1980, 1976, 1971, 1969, 1966, 1962, 1961, 1958, 1956, 1952, 1950, 1947, 1946, 1942, 1937, 1932, 1930, 1927, 1926, 1922, 1920
334 N 8TH	2017, 2014, 2009, 2004, 2003, 1999, 1994, 1985, 1980, 1976, 1971, 1966, 1962, 1958, 1950, 1947, 1946, 1930, 1926, 1922, 1920
334 N 8TH ST	2017, 2014, 2009, 2004, 1999, 1994, 1969, 1962, 1961, 1958, 1956, 1952, 1950, 1947, 1946, 1942, 1937, 1932, 1930, 1927, 1926, 1922, 1920
334 N 8TH ST	2003, 1985, 1980, 1976, 1971, 1969, 1966, 1962, 1961, 1958, 1956, 1952, 1950, 1947, 1946, 1942, 1937, 1932, 1930, 1927, 1926, 1922, 1920
335 N 6TH	2017, 2014, 2009, 2004, 2003, 1999, 1994, 1985, 1980, 1976, 1971, 1966, 1962, 1958, 1952, 1950, 1947, 1946, 1942, 1937, 1932, 1930, 1927, 1926, 1922, 1920
335 N 7TH	2017, 2014, 2009, 2004, 2003, 1999, 1994, 1985, 1980, 1976, 1971, 1966, 1962, 1958, 1950, 1946, 1930, 1926, 1922, 1920
335 N 7TH ST	2017, 2014, 2009, 2004, 1999, 1994, 1980, 1969, 1966, 1962, 1961, 1958, 1956, 1952, 1950, 1947, 1946, 1942, 1937, 1932, 1930, 1927, 1926, 1922, 1920
335 N 7TH ST	2003, 1985, 1980, 1976, 1971, 1969, 1966, 1962, 1961, 1958, 1956, 1952, 1950, 1947, 1946, 1942, 1937, 1932, 1930, 1927, 1926, 1922, 1920
336 N 7TH	2017, 2014, 2009, 2004, 2003, 1999, 1994, 1985, 1980, 1976, 1971, 1966, 1962, 1958, 1950, 1946, 1937, 1930, 1927, 1926, 1922, 1920
336 N 7TH PROSPARK	2017, 2014, 2009, 2004, 2003, 1999, 1994, 1985, 1980, 1976, 1971, 1969, 1962, 1961, 1958, 1956, 1952, 1950, 1947, 1946, 1942, 1937, 1932, 1930, 1927, 1926, 1922, 1920
336 N 7TH ST	2017, 2014, 2009, 2004, 1999, 1994, 1969, 1962, 1961, 1958, 1956, 1952, 1950, 1947, 1946, 1942, 1937, 1932, 1930, 1927, 1926, 1922, 1920
336 N 7TH ST	2003, 1985, 1980, 1976, 1971, 1969, 1966, 1962, 1961, 1958, 1956, 1952, 1950, 1947, 1946, 1942, 1937, 1932, 1930, 1927, 1926, 1922, 1920
337 8TH	2017, 2014, 2009, 2004, 2003, 1999, 1994, 1976, 1969, 1962, 1961, 1958, 1956, 1952, 1950, 1947, 1946, 1942, 1937, 1932, 1930, 1927, 1926, 1922, 1920
337 N 7TH	2017, 2014, 2009, 2004, 2003, 1999, 1994, 1985, 1980, 1976, 1971, 1966, 1962, 1961, 1958, 1952, 1950, 1946, 1937, 1930, 1927, 1926, 1922, 1920
338 8TH	2017, 2014, 2009, 2004, 2003, 1999, 1994, 1980, 1976, 1969, 1962, 1961, 1958, 1956, 1952, 1950, 1947, 1946, 1942, 1937, 1932, 1930, 1927, 1926, 1922, 1920
338 N 7TH	2017, 2014, 2009, 2004, 2003, 1999, 1994, 1985, 1980, 1976, 1971, 1969, 1966, 1962, 1961, 1958, 1956, 1952, 1950, 1947, 1946, 1937, 1932, 1930, 1927, 1926, 1922, 1920
338 N 8TH	2017, 2014, 2009, 2004, 2003, 1999, 1994, 1985, 1980, 1976, 1971, 1966, 1962, 1958, 1950, 1947, 1946, 1930, 1926, 1922, 1920
338 N 8TH PROS PARK	2017, 2014, 2009, 2004, 2003, 1999, 1994, 1985, 1980, 1976, 1971, 1969, 1962, 1961, 1958, 1956, 1952, 1950, 1947, 1946, 1942, 1937, 1932, 1930, 1927, 1926, 1922, 1920

## FINDINGS

<b><u>Address Researched</u></b>	<b><u>Address Not Identified in Research Source</u></b>
338 N 8TH ST	2017, 2014, 2009, 2004, 1999, 1994, 1969, 1962, 1961, 1958, 1956, 1952, 1950, 1947, 1946, 1942, 1937, 1932, 1930, 1927, 1926, 1922, 1920
338 N 8TH ST	2003, 1985, 1980, 1976, 1971, 1969, 1966, 1962, 1961, 1958, 1956, 1952, 1950, 1947, 1946, 1942, 1937, 1932, 1930, 1927, 1926, 1922, 1920
339 N 6TH	2017, 2014, 2009, 2004, 2003, 1999, 1994, 1985, 1980, 1976, 1971, 1966, 1962, 1958, 1952, 1950, 1947, 1946, 1942, 1937, 1932, 1930, 1927, 1926, 1922, 1920
339 N 6TH PROSPARK	2017, 2014, 2009, 2004, 2003, 1999, 1994, 1985, 1980, 1976, 1971, 1969, 1962, 1961, 1958, 1956, 1952, 1950, 1947, 1946, 1942, 1937, 1932, 1930, 1927, 1926, 1922, 1920
339 N 6TH ST	2017, 2014, 2009, 2004, 1999, 1994, 1976, 1971, 1969, 1962, 1961, 1958, 1956, 1952, 1950, 1947, 1946, 1942, 1937, 1932, 1930, 1927, 1926, 1922, 1920
339 N 6TH ST	2017, 2003, 1985, 1980, 1976, 1971, 1969, 1966, 1962, 1961, 1958, 1956, 1952, 1950, 1947, 1946, 1942, 1937, 1932, 1930, 1927, 1926, 1922, 1920
34 BELLE AVE	2017, 2014, 2009, 2004, 1999, 1994, 1985, 1980, 1969, 1961, 1956, 1950, 1946, 1930, 1926, 1920
34 BELLE AVE	2003, 1994, 1985, 1980, 1976, 1971, 1969, 1966, 1962, 1961, 1958, 1956, 1952, 1950, 1947, 1946, 1942, 1937, 1932, 1930, 1927, 1926, 1922, 1920
34 BROWN AVE	2003, 1994, 1985, 1980, 1976, 1971, 1969, 1966, 1962, 1961, 1958, 1956, 1952, 1950, 1947, 1946, 1942, 1937, 1932, 1930, 1927, 1926, 1922, 1920
34 BROWN AVE	2017, 2014, 2009, 2004, 1999, 1994, 1971, 1962, 1958, 1950, 1946, 1930, 1926, 1920
340 N 7TH	2017, 2014, 2009, 2004, 2003, 1999, 1994, 1985, 1980, 1976, 1971, 1969, 1966, 1962, 1961, 1958, 1956, 1952, 1950, 1947, 1946, 1942, 1937, 1930, 1927, 1926, 1922, 1920
340 N 8TH	2017, 2014, 2009, 2004, 2003, 1999, 1994, 1985, 1980, 1976, 1971, 1969, 1966, 1950, 1946, 1930, 1926, 1922, 1920
340 N 8TH ST	2017, 2014, 2009, 2004, 2003, 1999, 1994, 1969, 1962, 1961, 1958, 1956, 1952, 1950, 1947, 1946, 1942, 1937, 1932, 1930, 1927, 1926, 1922, 1920
340 N 8TH ST	2003, 1994, 1985, 1980, 1976, 1971, 1969, 1966, 1962, 1961, 1958, 1956, 1952, 1950, 1947, 1946, 1942, 1937, 1932, 1930, 1927, 1926, 1922, 1920
341 8TH	2017, 2014, 2009, 2004, 2003, 1999, 1994, 1985, 1969, 1962, 1961, 1958, 1956, 1952, 1950, 1947, 1946, 1942, 1937, 1932, 1930, 1927, 1926, 1922, 1920
342 N 7TH	2017, 2014, 2009, 2004, 2003, 1999, 1994, 1985, 1980, 1976, 1971, 1966, 1962, 1958, 1950, 1946, 1932, 1930, 1927, 1926, 1922, 1920
342 N 7TH ST	2017, 2014, 2009, 2004, 1999, 1994, 1969, 1962, 1961, 1958, 1956, 1952, 1950, 1947, 1946, 1942, 1937, 1932, 1930, 1927, 1926, 1922, 1920
342 N 7TH ST	2003, 1985, 1980, 1976, 1971, 1969, 1966, 1962, 1961, 1958, 1956, 1952, 1950, 1947, 1946, 1942, 1937, 1932, 1930, 1927, 1926, 1922, 1920
343 N 8TH	2017, 2014, 2009, 2004, 2003, 1999, 1994, 1985, 1980, 1976, 1971, 1966, 1962, 1961, 1958, 1952, 1950, 1946, 1942, 1930, 1926, 1922, 1920
344 N 8TH	2017, 2014, 2009, 2004, 2003, 1999, 1994, 1985, 1980, 1976, 1971, 1969, 1966, 1962, 1961, 1958, 1956, 1952, 1950, 1947, 1946, 1942, 1937, 1930, 1926, 1922, 1920
345 8TH	2017, 2014, 2009, 2004, 2003, 1999, 1994, 1969, 1966, 1962, 1961, 1958, 1956, 1952, 1950, 1947, 1946, 1942, 1937, 1932, 1930, 1927, 1926, 1922, 1920

## FINDINGS

<b><u>Address Researched</u></b>	<b><u>Address Not Identified in Research Source</u></b>
345 N 6TH	2017, 2014, 2009, 2004, 2003, 1999, 1994, 1985, 1980, 1976, 1971, 1966, 1962, 1958, 1956, 1952, 1950, 1947, 1946, 1942, 1937, 1932, 1930, 1927, 1926, 1922, 1920
345 N 6TH ST	2017, 2014, 2009, 2004, 2003, 1999, 1994, 1969, 1962, 1961, 1958, 1956, 1952, 1950, 1947, 1946, 1942, 1937, 1932, 1930, 1927, 1926, 1922, 1920
345 N 6TH ST	2017, 2014, 2009, 2003, 1994, 1985, 1980, 1976, 1971, 1969, 1966, 1962, 1961, 1958, 1956, 1952, 1950, 1947, 1946, 1942, 1937, 1932, 1930, 1927, 1926, 1922, 1920
345 N 7TH ST	2017, 2014, 2009, 2004, 1999, 1994, 1985, 1980, 1976, 1971, 1969, 1966, 1962, 1961, 1958, 1956, 1952, 1950, 1947, 1946, 1942, 1937, 1932, 1930, 1927, 1926, 1922, 1920
346 8TH	2017, 2014, 2009, 2004, 2003, 1999, 1994, 1971, 1969, 1966, 1962, 1961, 1958, 1956, 1952, 1950, 1947, 1946, 1942, 1937, 1932, 1930, 1927, 1926, 1922, 1920
346 N 7TH	2017, 2014, 2009, 2004, 2003, 1999, 1994, 1985, 1980, 1976, 1971, 1966, 1962, 1958, 1956, 1952, 1950, 1947, 1946, 1942, 1937, 1932, 1930, 1927, 1926, 1922, 1920
346 N 7TH ST	2017, 2014, 2009, 2004, 1999, 1994, 1969, 1962, 1961, 1958, 1956, 1952, 1950, 1947, 1946, 1942, 1937, 1932, 1930, 1927, 1926, 1922, 1920
346 N 7TH ST	2017, 2003, 1985, 1980, 1976, 1971, 1969, 1966, 1962, 1961, 1958, 1956, 1952, 1950, 1947, 1946, 1942, 1937, 1932, 1930, 1927, 1926, 1922, 1920
346 N 8TH	2017, 2014, 2009, 2004, 2003, 1999, 1994, 1985, 1980, 1976, 1971, 1969, 1966, 1962, 1958, 1950, 1947, 1946, 1930, 1926, 1922, 1920
346 N 8TH ST	2017, 2014, 2009, 2004, 1999, 1994, 1969, 1962, 1961, 1958, 1956, 1952, 1950, 1947, 1946, 1942, 1937, 1932, 1930, 1927, 1926, 1922, 1920
346 N 8TH ST	2003, 1994, 1985, 1980, 1976, 1971, 1969, 1966, 1962, 1961, 1958, 1956, 1952, 1950, 1947, 1946, 1942, 1937, 1932, 1930, 1927, 1926, 1922, 1920
347 N 8TH	2017, 2014, 2009, 2004, 2003, 1999, 1994, 1985, 1980, 1976, 1971, 1966, 1962, 1958, 1950, 1946, 1930, 1926, 1922, 1920
347 N 8TH ST	2017, 2014, 2009, 2004, 1999, 1994, 1980, 1969, 1962, 1961, 1958, 1956, 1952, 1950, 1947, 1946, 1942, 1937, 1932, 1930, 1927, 1926, 1920
347 N 8TH ST	2003, 1985, 1980, 1976, 1971, 1969, 1966, 1962, 1961, 1958, 1956, 1952, 1950, 1947, 1946, 1942, 1937, 1932, 1930, 1927, 1926, 1922, 1920
348 N 8TH	2017, 2014, 2009, 2004, 2003, 1999, 1994, 1985, 1980, 1976, 1971, 1969, 1966, 1962, 1961, 1958, 1956, 1952, 1950, 1947, 1946, 1942, 1930, 1927, 1926, 1922, 1920
35 BELLE AVE	2017, 2014, 2009, 2004, 1999, 1994, 1969, 1961, 1956, 1950, 1946, 1930, 1926, 1920
35 BELLE AVE	2003, 1985, 1980, 1976, 1971, 1969, 1966, 1962, 1961, 1958, 1956, 1952, 1950, 1947, 1946, 1942, 1937, 1932, 1930, 1927, 1926, 1922, 1920
35 BROWN AVE	2003, 1994, 1985, 1980, 1976, 1971, 1969, 1966, 1962, 1961, 1958, 1956, 1952, 1950, 1947, 1946, 1942, 1937, 1932, 1930, 1927, 1926, 1922, 1920
35 BROWN AVE	2017, 2014, 2009, 2004, 1999, 1994, 1962, 1958, 1950, 1946, 1930, 1926, 1920
350 N 7TH	2017, 2014, 2009, 2004, 2003, 1999, 1994, 1985, 1980, 1976, 1971, 1966, 1962, 1958, 1950, 1946, 1930, 1927, 1926, 1922, 1920
350 N 7TH PROSPARK	2017, 2014, 2009, 2004, 2003, 1999, 1994, 1985, 1976, 1971, 1969, 1966, 1962, 1961, 1958, 1956, 1952, 1950, 1947, 1946, 1942, 1937, 1932, 1930, 1927, 1926, 1922, 1920

## FINDINGS

<b><u>Address Researched</u></b>	<b><u>Address Not Identified in Research Source</u></b>
350 N 7TH ST	2017, 2014, 2009, 2004, 1999, 1994, 1980, 1969, 1962, 1961, 1958, 1956, 1952, 1950, 1947, 1946, 1942, 1937, 1932, 1930, 1927, 1926, 1922, 1920
350 N 7TH ST	2003, 1994, 1985, 1980, 1976, 1971, 1969, 1966, 1962, 1961, 1958, 1956, 1952, 1950, 1947, 1946, 1942, 1937, 1932, 1930, 1927, 1926, 1922, 1920
350 N 8TH	2017, 2014, 2009, 2004, 2003, 1999, 1994, 1985, 1980, 1976, 1971, 1966, 1962, 1958, 1950, 1946, 1932, 1930, 1927, 1926, 1922, 1920
350 N 8TH ST	2017, 2014, 2009, 2004, 2003, 1999, 1994, 1969, 1962, 1961, 1958, 1956, 1952, 1950, 1947, 1946, 1942, 1937, 1932, 1930, 1927, 1926, 1922, 1920
350 N 8TH ST	2017, 2014, 2003, 1994, 1985, 1980, 1976, 1971, 1969, 1966, 1962, 1961, 1958, 1956, 1952, 1950, 1947, 1946, 1942, 1937, 1932, 1930, 1927, 1926, 1922, 1920
351 N 8TH	2017, 2014, 2009, 2004, 2003, 1999, 1994, 1985, 1980, 1976, 1971, 1969, 1966, 1962, 1961, 1958, 1952, 1950, 1947, 1946, 1942, 1930, 1926, 1922, 1920
351 N 8TH ST	2017, 2014, 2009, 2004, 2003, 1999, 1994, 1985, 1980, 1976, 1971, 1969, 1966, 1962, 1961, 1958, 1956, 1952, 1950, 1947, 1946, 1942, 1937, 1932, 1930, 1927, 1926, 1920
352 N 7TH	2017, 2014, 2009, 2004, 2003, 1999, 1994, 1985, 1980, 1976, 1971, 1966, 1962, 1958, 1950, 1946, 1930, 1927, 1926, 1922, 1920
352 N 7TH ST	2017, 2014, 2009, 2004, 1999, 1994, 1969, 1962, 1961, 1958, 1956, 1952, 1950, 1947, 1946, 1942, 1937, 1932, 1930, 1927, 1926, 1922, 1920
352 N 7TH ST	2003, 1985, 1980, 1976, 1971, 1969, 1966, 1962, 1961, 1958, 1956, 1952, 1950, 1947, 1946, 1942, 1937, 1932, 1930, 1927, 1926, 1922, 1920
352 N 8TH	2017, 2014, 2009, 2004, 2003, 1999, 1994, 1985, 1980, 1976, 1971, 1969, 1966, 1962, 1961, 1958, 1956, 1952, 1950, 1947, 1946, 1942, 1930, 1926, 1922, 1920
353 8TH	2017, 2014, 2009, 2004, 2003, 1999, 1994, 1985, 1980, 1976, 1969, 1966, 1962, 1961, 1958, 1956, 1952, 1950, 1947, 1946, 1942, 1937, 1932, 1930, 1927, 1926, 1922, 1920
353 N 7TH	2017, 2014, 2009, 2004, 2003, 1999, 1994, 1985, 1980, 1976, 1971, 1966, 1962, 1958, 1950, 1946, 1930, 1926, 1922, 1920
353 N 7TH ST	2017, 2014, 2009, 2004, 2003, 1999, 1994, 1976, 1971, 1969, 1962, 1961, 1958, 1956, 1952, 1950, 1947, 1946, 1942, 1937, 1932, 1930, 1927, 1926, 1922, 1920
353 N 7TH ST	2003, 1994, 1985, 1980, 1976, 1971, 1969, 1966, 1962, 1961, 1958, 1956, 1952, 1950, 1947, 1946, 1942, 1937, 1932, 1930, 1927, 1926, 1922, 1920
353 N 8TH	2017, 2014, 2009, 2004, 2003, 1999, 1994, 1985, 1980, 1976, 1971, 1966, 1962, 1958, 1956, 1950, 1946, 1930, 1926, 1922, 1920
354 N 8TH	2017, 2014, 2009, 2004, 2003, 1999, 1994, 1985, 1980, 1976, 1971, 1966, 1962, 1958, 1950, 1946, 1930, 1926, 1922, 1920
354 N 8TH ST	2017, 2014, 2009, 2004, 1999, 1994, 1985, 1980, 1969, 1962, 1961, 1958, 1956, 1952, 1950, 1947, 1946, 1942, 1937, 1932, 1930, 1927, 1926, 1922, 1920
354 N 8TH ST	2003, 1985, 1980, 1976, 1971, 1969, 1966, 1962, 1961, 1958, 1956, 1952, 1950, 1947, 1946, 1942, 1937, 1932, 1930, 1927, 1926, 1922, 1920
355 N 7TH	2017, 2014, 2009, 2004, 2003, 1999, 1994, 1985, 1980, 1976, 1971, 1966, 1962, 1958, 1952, 1950, 1946, 1930, 1927, 1926, 1922, 1920
355 N 7TH ST	2017, 2014, 2009, 2004, 1999, 1994, 1969, 1962, 1961, 1958, 1956, 1952, 1950, 1947, 1946, 1942, 1937, 1932, 1930, 1927, 1926, 1922, 1920
355 N 7TH ST	2003, 1994, 1985, 1980, 1976, 1971, 1969, 1966, 1962, 1961, 1958, 1956, 1952, 1950, 1947, 1946, 1942, 1937, 1932, 1930, 1927, 1926, 1922, 1920

## FINDINGS

<b><u>Address Researched</u></b>	<b><u>Address Not Identified in Research Source</u></b>
356 N 7TH	2017, 2014, 2009, 2004, 2003, 1999, 1994, 1985, 1980, 1976, 1971, 1966, 1962, 1958, 1950, 1946, 1930, 1927, 1926, 1922, 1920
356 N 7TH ST	2017, 2014, 2009, 2004, 2003, 1999, 1994, 1985, 1980, 1976, 1969, 1962, 1961, 1958, 1956, 1952, 1950, 1947, 1946, 1942, 1937, 1932, 1930, 1927, 1926, 1922, 1920
356 N 7TH ST	2009, 2003, 1994, 1985, 1980, 1976, 1971, 1969, 1966, 1962, 1961, 1958, 1956, 1952, 1950, 1947, 1946, 1942, 1937, 1932, 1930, 1927, 1926, 1922, 1920
357 N 7TH	2017, 2014, 2009, 2004, 2003, 1999, 1994, 1985, 1980, 1976, 1971, 1966, 1962, 1961, 1958, 1950, 1946, 1930, 1927, 1926, 1922, 1920
357 N 7TH ST	2017, 2014, 2009, 2004, 1999, 1994, 1985, 1980, 1969, 1962, 1961, 1958, 1956, 1952, 1950, 1947, 1946, 1942, 1937, 1932, 1930, 1927, 1926, 1922, 1920
357 N 7TH ST	2014, 2003, 1999, 1994, 1985, 1980, 1976, 1971, 1969, 1966, 1962, 1961, 1958, 1956, 1952, 1950, 1947, 1946, 1942, 1937, 1932, 1930, 1927, 1926, 1922, 1920
358 N 7TH	2017, 2014, 2009, 2004, 2003, 1999, 1994, 1985, 1980, 1976, 1971, 1966, 1962, 1958, 1950, 1946, 1930, 1927, 1926, 1922, 1920
358 N 7TH PROSPARKC	2017, 2014, 2009, 2004, 2003, 1999, 1994, 1985, 1980, 1976, 1969, 1966, 1962, 1961, 1958, 1956, 1952, 1950, 1947, 1946, 1942, 1937, 1932, 1930, 1927, 1926, 1922, 1920
358 N 7TH ST	2017, 2014, 2009, 2004, 2003, 1999, 1994, 1971, 1969, 1962, 1961, 1958, 1956, 1952, 1950, 1947, 1946, 1942, 1937, 1932, 1930, 1927, 1926, 1922, 1920
358 N 7TH ST	2003, 1994, 1985, 1980, 1976, 1971, 1969, 1966, 1962, 1961, 1958, 1956, 1952, 1950, 1947, 1946, 1942, 1937, 1932, 1930, 1927, 1926, 1922, 1920
358 N 8TH ST	2017, 2014, 2009, 2004, 1999, 1994, 1969, 1962, 1961, 1958, 1956, 1952, 1950, 1947, 1946, 1942, 1937, 1932, 1930, 1927, 1926, 1922, 1920
358 N 8TH ST	2003, 1985, 1980, 1976, 1971, 1969, 1966, 1962, 1961, 1958, 1956, 1952, 1950, 1947, 1946, 1942, 1937, 1932, 1930, 1927, 1926, 1922, 1920
359 N 7TH	2017, 2014, 2009, 2004, 2003, 1999, 1994, 1985, 1980, 1976, 1971, 1966, 1962, 1958, 1956, 1950, 1946, 1930, 1927, 1926, 1922, 1920
359 N 7TH ST	2017, 2014, 2009, 2004, 1999, 1994, 1969, 1962, 1961, 1958, 1956, 1952, 1950, 1947, 1946, 1942, 1937, 1932, 1930, 1927, 1926, 1922, 1920
359 N 7TH ST	2004, 2003, 1985, 1980, 1976, 1971, 1969, 1966, 1962, 1961, 1958, 1956, 1952, 1950, 1947, 1946, 1942, 1937, 1932, 1930, 1927, 1926, 1922, 1920
36 BELLE AVE	2017, 2014, 2009, 2004, 1999, 1994, 1980, 1971, 1969, 1961, 1956, 1950, 1946, 1930, 1926, 1920
36 BELLE AVE	2003, 1985, 1980, 1976, 1971, 1969, 1966, 1962, 1961, 1958, 1956, 1952, 1950, 1947, 1946, 1942, 1937, 1932, 1930, 1927, 1926, 1922, 1920
36 BROWN AVE	2003, 1994, 1985, 1980, 1976, 1971, 1969, 1966, 1962, 1961, 1958, 1956, 1952, 1950, 1947, 1946, 1942, 1937, 1932, 1930, 1927, 1926, 1922, 1920
36 BROWN AVE	2017, 2014, 2009, 2004, 1999, 1994, 1969, 1962, 1958, 1950, 1946, 1930, 1926, 1920
361 N 7TH	2017, 2014, 2009, 2004, 2003, 1999, 1994, 1985, 1980, 1976, 1971, 1966, 1962, 1958, 1950, 1946, 1930, 1927, 1926, 1922, 1920
361 N 7TH ST	2017, 2014, 2009, 2004, 1999, 1994, 1969, 1962, 1961, 1958, 1956, 1952, 1950, 1947, 1946, 1942, 1937, 1932, 1930, 1927, 1926, 1922, 1920
361 N 7TH ST	2003, 1994, 1985, 1980, 1976, 1971, 1969, 1966, 1962, 1961, 1958, 1956, 1952, 1950, 1947, 1946, 1942, 1937, 1932, 1930, 1927, 1926, 1922, 1920

## FINDINGS

<b><u>Address Researched</u></b>	<b><u>Address Not Identified in Research Source</u></b>
362 N 7TH	2017, 2014, 2009, 2004, 2003, 1999, 1994, 1985, 1980, 1976, 1971, 1966, 1962, 1958, 1950, 1947, 1946, 1942, 1937, 1932, 1930, 1927, 1926, 1922, 1920
362 N 7TH ST	2017, 2014, 2009, 2004, 1999, 1994, 1969, 1962, 1961, 1958, 1956, 1952, 1950, 1947, 1946, 1942, 1937, 1932, 1930, 1927, 1926, 1922, 1920
362 N 7TH ST	2009, 2003, 1994, 1985, 1980, 1976, 1971, 1969, 1966, 1962, 1961, 1958, 1956, 1952, 1950, 1947, 1946, 1942, 1937, 1932, 1930, 1927, 1926, 1922, 1920
363 N 7TH	2017, 2014, 2009, 2004, 2003, 1999, 1994, 1985, 1980, 1976, 1971, 1966, 1962, 1958, 1950, 1946, 1930, 1926, 1922, 1920
363 N 7TH ST	2017, 2014, 2009, 2004, 1999, 1994, 1969, 1962, 1961, 1958, 1956, 1952, 1950, 1947, 1946, 1942, 1937, 1932, 1930, 1927, 1926, 1922, 1920
363 N 7TH ST	2003, 1985, 1980, 1976, 1971, 1969, 1966, 1962, 1961, 1958, 1956, 1952, 1950, 1947, 1946, 1942, 1937, 1932, 1930, 1927, 1926, 1922, 1920
365 N 7TH	2017, 2014, 2009, 2004, 2003, 1999, 1994, 1985, 1980, 1976, 1971, 1966, 1962, 1958, 1950, 1946, 1930, 1927, 1926, 1922, 1920
365 N 7TH PROSPECT PARK	2017, 2014, 2009, 2004, 2003, 1999, 1994, 1985, 1980, 1976, 1971, 1969, 1966, 1962, 1961, 1958, 1956, 1952, 1950, 1947, 1946, 1942, 1932, 1930, 1927, 1926, 1922, 1920
365 N 7TH ST	2017, 2014, 2009, 2004, 1999, 1994, 1980, 1976, 1969, 1966, 1962, 1961, 1958, 1956, 1952, 1950, 1947, 1946, 1942, 1937, 1932, 1930, 1927, 1926, 1922, 1920
365 N 7TH ST	2003, 1994, 1985, 1980, 1976, 1971, 1969, 1966, 1962, 1961, 1958, 1956, 1952, 1950, 1947, 1946, 1942, 1937, 1932, 1930, 1927, 1926, 1922, 1920
368 N 7TH	2017, 2014, 2009, 2004, 2003, 1999, 1994, 1985, 1980, 1976, 1971, 1966, 1962, 1958, 1950, 1946, 1930, 1927, 1926, 1922, 1920
368 N 7TH PRCS PARK	2017, 2014, 2009, 2004, 2003, 1999, 1994, 1985, 1980, 1976, 1969, 1966, 1962, 1961, 1958, 1956, 1952, 1950, 1947, 1946, 1942, 1937, 1932, 1930, 1927, 1926, 1922, 1920
368 N 7TH ST	2017, 2014, 2009, 2004, 1999, 1994, 1969, 1962, 1961, 1958, 1956, 1952, 1950, 1947, 1946, 1942, 1937, 1932, 1930, 1927, 1926, 1922, 1920
368 N 7TH ST	2003, 1994, 1985, 1980, 1976, 1971, 1969, 1966, 1962, 1961, 1958, 1956, 1952, 1950, 1947, 1946, 1942, 1937, 1932, 1930, 1927, 1926, 1922, 1920
369 N 7TH	2017, 2014, 2009, 2004, 2003, 1999, 1994, 1985, 1980, 1976, 1971, 1966, 1962, 1958, 1950, 1946, 1937, 1932, 1930, 1927, 1926, 1922, 1920
369 N 7TH ST	2017, 2014, 2009, 2004, 1999, 1994, 1980, 1976, 1969, 1962, 1961, 1958, 1956, 1952, 1950, 1947, 1946, 1942, 1937, 1932, 1930, 1927, 1926, 1922, 1920
369 N 7TH ST	2003, 1994, 1985, 1980, 1976, 1971, 1969, 1966, 1962, 1961, 1958, 1956, 1952, 1950, 1947, 1946, 1942, 1937, 1932, 1930, 1927, 1926, 1922, 1920
37 BELLE AVE	2017, 2014, 2009, 2004, 2003, 1999, 1994, 1985, 1969, 1961, 1956, 1950, 1946, 1930, 1926, 1920
37 BELLE AVE	2009, 2003, 1994, 1985, 1980, 1976, 1971, 1969, 1966, 1962, 1961, 1958, 1956, 1952, 1950, 1947, 1946, 1942, 1937, 1932, 1930, 1927, 1926, 1922, 1920
37 BROWN AVE	2017, 2014, 2009, 2004, 2003, 1999, 1994, 1985, 1980, 1976, 1971, 1966, 1962, 1961, 1958, 1952, 1950, 1947, 1946, 1930, 1926, 1922, 1920
370 N 7TH	2017, 2014, 2009, 2004, 2003, 1999, 1994, 1985, 1980, 1976, 1971, 1966, 1962, 1958, 1950, 1946, 1930, 1926, 1922, 1920
370 N 7TH ST	2017, 2014, 2009, 2004, 1999, 1994, 1969, 1962, 1961, 1958, 1956, 1952, 1950, 1947, 1946, 1942, 1937, 1932, 1930, 1927, 1926, 1922, 1920

## FINDINGS

### Address Researched

### Address Not Identified in Research Source

370 N 7TH ST	2003, 1994, 1985, 1980, 1976, 1971, 1969, 1966, 1962, 1961, 1958, 1956, 1952, 1950, 1947, 1946, 1942, 1937, 1932, 1930, 1927, 1926, 1922, 1920
373 N 7T	2017, 2014, 2009, 2004, 2003, 1999, 1994, 1985, 1980, 1976, 1969, 1966, 1962, 1961, 1958, 1956, 1952, 1950, 1947, 1946, 1942, 1937, 1932, 1930, 1927, 1926, 1922, 1920
373 N 7TH	2017, 2014, 2009, 2004, 2003, 1999, 1994, 1985, 1980, 1976, 1971, 1966, 1962, 1958, 1950, 1946, 1930, 1927, 1926, 1922, 1920
373 N 7TH ST	2017, 2014, 2009, 2004, 1999, 1994, 1971, 1969, 1962, 1961, 1958, 1956, 1952, 1950, 1947, 1946, 1942, 1937, 1932, 1930, 1927, 1926, 1922, 1920
373 N 7TH ST	2003, 1985, 1980, 1976, 1971, 1969, 1966, 1962, 1961, 1958, 1956, 1952, 1950, 1947, 1946, 1942, 1937, 1932, 1930, 1927, 1926, 1922, 1920
376 N 7TH	2017, 2014, 2009, 2004, 2003, 1999, 1994, 1985, 1980, 1976, 1971, 1966, 1962, 1961, 1958, 1950, 1946, 1930, 1926, 1922, 1920
376 N 7TH PROSPARK	2017, 2014, 2009, 2004, 2003, 1999, 1994, 1985, 1980, 1969, 1962, 1961, 1958, 1956, 1952, 1950, 1947, 1946, 1942, 1937, 1932, 1930, 1927, 1926, 1922, 1920
376 N 7TH ST	2017, 2014, 2009, 2004, 2003, 1999, 1994, 1980, 1971, 1969, 1962, 1961, 1958, 1956, 1952, 1950, 1947, 1946, 1942, 1937, 1932, 1930, 1927, 1926, 1922, 1920
376 N 7TH ST	2003, 1994, 1985, 1980, 1976, 1971, 1969, 1966, 1962, 1961, 1958, 1956, 1952, 1950, 1947, 1946, 1942, 1937, 1932, 1930, 1927, 1926, 1922, 1920
377 N 7TH	2017, 2014, 2009, 2004, 2003, 1999, 1994, 1985, 1980, 1976, 1971, 1966, 1962, 1958, 1950, 1946, 1930, 1927, 1926, 1922, 1920
377 N 7TH ST	2017, 2014, 2009, 2004, 1999, 1994, 1976, 1969, 1966, 1962, 1961, 1958, 1956, 1952, 1950, 1947, 1946, 1942, 1937, 1932, 1930, 1927, 1926, 1922, 1920
377 N 7TH ST	2014, 2003, 1994, 1985, 1980, 1976, 1971, 1969, 1966, 1962, 1961, 1958, 1956, 1952, 1950, 1947, 1946, 1942, 1937, 1932, 1930, 1927, 1926, 1922, 1920
379 N 7TH	2017, 2014, 2009, 2004, 2003, 1999, 1994, 1985, 1980, 1976, 1971, 1966, 1962, 1958, 1950, 1946, 1930, 1927, 1926, 1922, 1920
379 N 7TH ST	2017, 2014, 2009, 2004, 1999, 1994, 1969, 1962, 1961, 1958, 1956, 1952, 1950, 1947, 1946, 1942, 1937, 1932, 1930, 1927, 1926, 1922, 1920
379 N 7TH ST	2003, 1994, 1985, 1980, 1976, 1971, 1969, 1966, 1962, 1961, 1958, 1956, 1952, 1950, 1947, 1946, 1942, 1937, 1932, 1930, 1927, 1926, 1922, 1920
38 BELLE AVE	2003, 1985, 1980, 1976, 1971, 1969, 1966, 1962, 1961, 1958, 1956, 1952, 1950, 1947, 1946, 1942, 1937, 1932, 1930, 1927, 1926, 1922, 1920
38 BELLE AVE	2017, 2014, 2009, 2004, 1999, 1994, 1969, 1961, 1956, 1950, 1946, 1937, 1930, 1926, 1920
38 BROWN AVE	2017, 2014, 2009, 2004, 2003, 1999, 1994, 1985, 1980, 1976, 1971, 1969, 1966, 1962, 1961, 1958, 1956, 1952, 1950, 1947, 1946, 1937, 1932, 1930, 1927, 1926, 1922, 1920
380 N 7TH	2017, 2014, 2009, 2004, 2003, 1999, 1994, 1985, 1980, 1976, 1971, 1966, 1962, 1958, 1950, 1946, 1937, 1930, 1927, 1926, 1922, 1920
380 N 7TH ST	2017, 2014, 2009, 2004, 1999, 1994, 1969, 1962, 1961, 1958, 1956, 1952, 1950, 1947, 1946, 1942, 1937, 1932, 1930, 1927, 1926, 1922, 1920
380 N 7TH ST	2003, 1994, 1985, 1980, 1976, 1971, 1969, 1966, 1962, 1961, 1958, 1956, 1952, 1950, 1947, 1946, 1942, 1937, 1932, 1930, 1927, 1926, 1922, 1920
382 N 7TH	2017, 2014, 2009, 2004, 2003, 1999, 1994, 1985, 1980, 1976, 1971, 1969, 1966, 1962, 1958, 1950, 1946, 1930, 1927, 1926, 1922, 1920

## FINDINGS

<b><u>Address Researched</u></b>	<b><u>Address Not Identified in Research Source</u></b>
382 N 7TH ST	2017, 2014, 2009, 2004, 1999, 1994, 1985, 1980, 1976, 1971, 1969, 1962, 1961, 1958, 1956, 1952, 1950, 1947, 1946, 1942, 1937, 1932, 1930, 1927, 1926, 1922, 1920
382 N 7TH ST	2003, 1985, 1980, 1976, 1971, 1969, 1966, 1962, 1961, 1958, 1956, 1952, 1950, 1947, 1946, 1942, 1937, 1932, 1930, 1927, 1926, 1922, 1920
383 N 7TH	2017, 2014, 2009, 2004, 2003, 1999, 1994, 1985, 1980, 1976, 1971, 1966, 1962, 1961, 1958, 1956, 1952, 1950, 1946, 1932, 1930, 1926, 1922, 1920
384 N 7TH	2017, 2014, 2009, 2004, 2003, 1999, 1994, 1985, 1980, 1976, 1971, 1966, 1962, 1958, 1950, 1946, 1930, 1927, 1926, 1922, 1920
384 N 7TH ST	2017, 2014, 2009, 2004, 1999, 1994, 1980, 1969, 1966, 1962, 1961, 1958, 1956, 1952, 1950, 1947, 1946, 1942, 1937, 1932, 1930, 1927, 1926, 1922, 1920
384 N 7TH ST	2003, 1985, 1980, 1976, 1971, 1969, 1966, 1962, 1961, 1958, 1956, 1952, 1950, 1947, 1946, 1942, 1937, 1932, 1930, 1927, 1926, 1922, 1920
386 N 7TH	2017, 2014, 2009, 2004, 2003, 1999, 1994, 1985, 1980, 1976, 1971, 1966, 1962, 1958, 1950, 1946, 1930, 1927, 1926, 1922, 1920
386 N 7TH PROSPARK 684	2017, 2014, 2009, 2004, 2003, 1999, 1994, 1985, 1980, 1976, 1971, 1969, 1962, 1961, 1958, 1956, 1952, 1950, 1947, 1946, 1942, 1937, 1932, 1930, 1927, 1926, 1922, 1920
386 N 7TH ST	2017, 2014, 2009, 2004, 1999, 1994, 1969, 1962, 1961, 1958, 1956, 1952, 1950, 1947, 1946, 1942, 1937, 1932, 1930, 1927, 1926, 1922, 1920
386 N 7TH ST	2003, 1985, 1980, 1976, 1971, 1969, 1966, 1962, 1961, 1958, 1956, 1952, 1950, 1947, 1946, 1942, 1937, 1932, 1930, 1927, 1926, 1922, 1920
387 N 7TH	2017, 2014, 2009, 2004, 2003, 1999, 1994, 1985, 1980, 1976, 1971, 1966, 1962, 1958, 1952, 1950, 1947, 1946, 1942, 1937, 1932, 1930, 1927, 1926, 1922, 1920
387 N 7TH ST	2017, 2014, 2009, 2004, 1999, 1994, 1969, 1962, 1961, 1958, 1956, 1952, 1950, 1947, 1946, 1942, 1937, 1932, 1930, 1927, 1926, 1922, 1920
387 N 7TH ST	2003, 1985, 1980, 1976, 1971, 1969, 1966, 1962, 1961, 1958, 1956, 1952, 1950, 1947, 1946, 1942, 1937, 1932, 1930, 1927, 1926, 1922, 1920
388 N 7TH	2017, 2014, 2009, 2004, 2003, 1999, 1994, 1985, 1980, 1976, 1971, 1969, 1966, 1962, 1961, 1958, 1956, 1952, 1950, 1947, 1946, 1942, 1937, 1932, 1930, 1926, 1922, 1920
39 BELLE AVE	2017, 2014, 2009, 2004, 1999, 1994, 1971, 1969, 1961, 1956, 1950, 1946, 1930, 1926, 1920
39 BELLE AVE	2003, 1985, 1980, 1976, 1971, 1969, 1966, 1962, 1961, 1958, 1956, 1952, 1950, 1947, 1946, 1942, 1937, 1932, 1930, 1927, 1926, 1922, 1920
390 N 7TH	2017, 2014, 2009, 2004, 2003, 1999, 1994, 1985, 1980, 1976, 1971, 1966, 1962, 1958, 1950, 1947, 1946, 1942, 1937, 1932, 1930, 1927, 1926, 1922, 1920
390 N 7TH ST	2017, 2014, 2009, 2004, 1999, 1994, 1969, 1962, 1961, 1958, 1956, 1952, 1950, 1947, 1946, 1942, 1937, 1932, 1930, 1927, 1926, 1922, 1920
390 N 7TH ST	2017, 2003, 1985, 1980, 1976, 1971, 1969, 1966, 1962, 1961, 1958, 1956, 1952, 1950, 1947, 1946, 1942, 1937, 1932, 1930, 1927, 1926, 1922, 1920
391 N 7TH	2017, 2014, 2009, 2004, 2003, 1999, 1994, 1985, 1980, 1976, 1971, 1969, 1966, 1962, 1958, 1952, 1950, 1947, 1946, 1942, 1937, 1932, 1930, 1927, 1926, 1922, 1920
391 N 7TH ST	2017, 2014, 2009, 2004, 1999, 1994, 1969, 1962, 1961, 1958, 1956, 1952, 1950, 1947, 1946, 1942, 1937, 1932, 1930, 1927, 1926, 1922, 1920

## FINDINGS

<b><u>Address Researched</u></b>	<b><u>Address Not Identified in Research Source</u></b>
391 N 7TH ST	2003, 1999, 1985, 1980, 1976, 1971, 1969, 1966, 1962, 1961, 1958, 1956, 1952, 1950, 1947, 1946, 1942, 1937, 1932, 1930, 1927, 1926, 1922, 1920
392 7TH	2017, 2014, 2009, 2004, 2003, 1999, 1994, 1980, 1976, 1971, 1969, 1966, 1962, 1961, 1958, 1956, 1952, 1950, 1947, 1946, 1942, 1937, 1932, 1930, 1927, 1926, 1922, 1920
393 N 7TH	2017, 2014, 2009, 2004, 2003, 1999, 1994, 1985, 1980, 1976, 1971, 1966, 1962, 1958, 1950, 1946, 1930, 1927, 1926, 1922, 1920
393 N 7TH ST	2017, 2014, 2009, 2004, 1999, 1994, 1969, 1962, 1961, 1958, 1956, 1952, 1950, 1947, 1946, 1942, 1937, 1932, 1930, 1927, 1926, 1922, 1920
393 N 7TH ST	2003, 1985, 1980, 1976, 1971, 1969, 1966, 1962, 1961, 1958, 1956, 1952, 1950, 1947, 1946, 1942, 1937, 1932, 1930, 1927, 1926, 1922, 1920
394 N 7TH	2017, 2014, 2009, 2004, 2003, 1999, 1994, 1985, 1980, 1976, 1971, 1966, 1962, 1958, 1952, 1950, 1947, 1946, 1942, 1937, 1932, 1930, 1927, 1926, 1922, 1920
394 N 7TH ST	2017, 2014, 2009, 2004, 1999, 1994, 1969, 1962, 1961, 1958, 1956, 1952, 1950, 1947, 1946, 1942, 1937, 1932, 1930, 1927, 1926, 1922, 1920
394 N 7TH ST	2003, 1994, 1985, 1980, 1976, 1971, 1969, 1966, 1962, 1961, 1958, 1956, 1952, 1950, 1947, 1946, 1942, 1937, 1932, 1930, 1927, 1926, 1922, 1920
398 N 7TH	2017, 2014, 2009, 2004, 2003, 1999, 1994, 1985, 1980, 1976, 1971, 1966, 1962, 1958, 1950, 1946, 1930, 1927, 1926, 1922, 1920
398 N 7TH ST	2017, 2014, 2009, 2004, 2003, 1999, 1994, 1969, 1962, 1961, 1958, 1956, 1952, 1950, 1947, 1946, 1942, 1937, 1932, 1930, 1927, 1926, 1922, 1920
398 N 7TH ST	2003, 1994, 1985, 1980, 1976, 1971, 1969, 1966, 1962, 1961, 1958, 1956, 1952, 1950, 1947, 1946, 1942, 1937, 1932, 1930, 1927, 1926, 1922, 1920
399 N 6TH ST	2017, 2014, 2003, 1999, 1994, 1985, 1980, 1976, 1971, 1969, 1966, 1962, 1961, 1958, 1956, 1952, 1950, 1947, 1946, 1942, 1937, 1932, 1930, 1927, 1926, 1922, 1920
4 BROWN AVE	2003, 1994, 1985, 1980, 1976, 1971, 1969, 1966, 1962, 1961, 1958, 1956, 1952, 1950, 1947, 1946, 1942, 1937, 1932, 1930, 1927, 1926, 1922, 1920
4 BROWN AVE	2017, 2014, 2009, 2004, 2003, 1999, 1994, 1962, 1958, 1950, 1946, 1930, 1926, 1920
40 BELLE AVE	2017, 2014, 2009, 2004, 1999, 1994, 1980, 1976, 1969, 1961, 1956, 1950, 1946, 1930, 1926, 1920
40 BELLE AVE	2003, 1994, 1985, 1980, 1976, 1971, 1969, 1966, 1962, 1961, 1958, 1956, 1952, 1950, 1947, 1946, 1942, 1937, 1932, 1930, 1927, 1926, 1922, 1920
40 BROWN AVE	2017, 2014, 2009, 2004, 2003, 1999, 1994, 1985, 1980, 1976, 1971, 1969, 1966, 1962, 1961, 1958, 1956, 1952, 1950, 1946, 1937, 1932, 1930, 1927, 1926, 1922, 1920
41 BELLE AVE	2017, 2014, 2009, 2004, 1999, 1994, 1985, 1976, 1971, 1969, 1961, 1956, 1950, 1946, 1930, 1926, 1920
41 BELLE AVE	2003, 1994, 1985, 1980, 1976, 1971, 1969, 1966, 1962, 1961, 1958, 1956, 1952, 1950, 1947, 1946, 1942, 1937, 1932, 1930, 1927, 1926, 1922, 1920
41 BROWN AVE	2003, 1994, 1985, 1980, 1976, 1971, 1969, 1966, 1962, 1961, 1958, 1956, 1952, 1950, 1947, 1946, 1942, 1937, 1932, 1930, 1927, 1926, 1922, 1920
41 BROWN AVE	2017, 2014, 2009, 2004, 1999, 1994, 1962, 1958, 1950, 1946, 1930, 1926, 1920
42 BELLE AVE	2017, 2014, 2009, 2004, 1999, 1994, 1985, 1980, 1976, 1969, 1961, 1956, 1950, 1946, 1930, 1926, 1920

## FINDINGS

### **Address Researched**

### **Address Not Identified in Research Source**

42 BELLE AVE	2003, 1985, 1980, 1976, 1971, 1969, 1966, 1962, 1961, 1958, 1956, 1952, 1950, 1947, 1946, 1942, 1937, 1932, 1930, 1927, 1926, 1922, 1920
42 BROWN AVE	2003, 1999, 1994, 1985, 1980, 1976, 1971, 1969, 1966, 1962, 1961, 1958, 1956, 1952, 1950, 1947, 1946, 1942, 1937, 1932, 1930, 1927, 1926, 1922, 1920
42 BROWN AVE	2017, 2014, 2009, 2004, 1999, 1994, 1985, 1971, 1962, 1958, 1950, 1946, 1930, 1926, 1920
43 BROWN AVE	2017, 2014, 2009, 2004, 1999, 1994, 1966, 1962, 1958, 1950, 1946, 1930, 1926, 1920
43 BROWN AVE	2003, 1999, 1994, 1985, 1980, 1976, 1971, 1969, 1966, 1962, 1961, 1958, 1956, 1952, 1950, 1947, 1946, 1942, 1937, 1932, 1930, 1927, 1926, 1922, 1920
44 BROWN AVE	2003, 1985, 1980, 1976, 1971, 1969, 1966, 1962, 1961, 1958, 1956, 1952, 1950, 1947, 1946, 1942, 1937, 1932, 1930, 1927, 1926, 1922, 1920
44 BROWN AVE	2017, 2014, 2009, 2004, 1999, 1994, 1962, 1958, 1950, 1946, 1930, 1926, 1920
45 BROWN AVE	2017, 2014, 2009, 2004, 1999, 1994, 1962, 1958, 1950, 1946, 1930, 1926, 1920
45 BROWN AVE	2003, 1985, 1980, 1976, 1971, 1969, 1966, 1962, 1961, 1958, 1956, 1952, 1950, 1947, 1946, 1942, 1937, 1932, 1930, 1927, 1926, 1922, 1920
45 PLANT AVE	2017, 2014, 2009, 2004, 2003, 1999, 1994, 1985, 1980, 1976, 1971, 1969, 1962, 1961, 1958, 1956, 1952, 1950, 1947, 1946, 1942, 1937, 1932, 1930, 1927, 1926, 1922, 1920
46 BROWN AVE	2017, 2014, 2009, 2004, 1999, 1994, 1962, 1958, 1950, 1946, 1930, 1926, 1920
46 BROWN AVE	2003, 1985, 1980, 1976, 1971, 1969, 1966, 1962, 1961, 1958, 1956, 1952, 1950, 1947, 1946, 1942, 1937, 1932, 1930, 1927, 1926, 1922, 1920
53 BELLE AVE	2017, 2014, 2009, 2004, 2003, 1999, 1994, 1985, 1980, 1976, 1971, 1969, 1966, 1961, 1958, 1956, 1952, 1950, 1947, 1946, 1942, 1937, 1932, 1930, 1927, 1926, 1922, 1920
59 BELLE AVE	2017, 2014, 2009, 2004, 2003, 1999, 1994, 1985, 1980, 1976, 1971, 1969, 1966, 1961, 1958, 1956, 1952, 1950, 1947, 1946, 1942, 1937, 1932, 1930, 1927, 1926, 1922, 1920
6 6TH AVE	2017, 2014, 2009, 2004, 2003, 1999, 1994, 1985, 1980, 1976, 1971, 1969, 1966, 1962, 1961, 1958, 1956, 1952, 1950, 1947, 1946, 1942, 1932, 1930, 1927, 1926, 1922, 1920
6 BROWN AVE	2017, 2014, 2009, 2004, 2003, 1999, 1994, 1985, 1980, 1971, 1969, 1966, 1962, 1961, 1958, 1956, 1952, 1950, 1947, 1946, 1942, 1937, 1932, 1930, 1927, 1926, 1922, 1920
6 PLANTEN AVE	2017, 2014, 2009, 2004, 1999, 1994, 1962, 1958, 1950, 1947, 1946, 1930, 1926, 1922, 1920
6 PLANTEN AVE	2003, 1999, 1985, 1980, 1976, 1971, 1969, 1966, 1962, 1961, 1958, 1956, 1952, 1950, 1947, 1946, 1942, 1937, 1932, 1930, 1927, 1926, 1922, 1920
62 BELLE AVE	2017, 2014, 2009, 2004, 2003, 1999, 1994, 1985, 1980, 1976, 1971, 1969, 1966, 1961, 1958, 1956, 1952, 1950, 1947, 1946, 1942, 1937, 1932, 1930, 1927, 1926, 1922, 1920
62 HOPPER ST	2017, 2014, 2009, 2004, 1999, 1994, 1985, 1980, 1976, 1971, 1969, 1966, 1962, 1961, 1958, 1956, 1952, 1950, 1947, 1946, 1942, 1937, 1932, 1930, 1927, 1926, 1922, 1920
62 HOPPER ST	2003, 1985, 1980, 1976, 1971, 1969, 1966, 1962, 1961, 1958, 1956, 1952, 1950, 1947, 1946, 1942, 1937, 1932, 1930, 1927, 1926, 1922, 1920

## FINDINGS

<b><u>Address Researched</u></b>	<b><u>Address Not Identified in Research Source</u></b>
63 BELLE AVE	2017, 2014, 2009, 2004, 2003, 1999, 1994, 1985, 1980, 1976, 1971, 1969, 1966, 1961, 1958, 1956, 1952, 1950, 1947, 1946, 1942, 1937, 1932, 1930, 1927, 1926, 1922, 1920
63 HOPPER	2017, 2014, 2009, 2004, 2003, 1999, 1994, 1985, 1980, 1976, 1971, 1966, 1962, 1961, 1958, 1956, 1950, 1946, 1937, 1930, 1926, 1922, 1920
63 HOPPER ST	2017, 2014, 2009, 2004, 1999, 1994, 1985, 1980, 1976, 1971, 1969, 1966, 1962, 1961, 1958, 1956, 1952, 1950, 1947, 1946, 1942, 1937, 1932, 1930, 1927, 1926, 1920
63 HOPPER ST	2003, 1985, 1980, 1976, 1971, 1969, 1966, 1962, 1961, 1958, 1956, 1952, 1950, 1947, 1946, 1942, 1937, 1932, 1930, 1927, 1926, 1922, 1920
64 BELLE AVE	2017, 2014, 2009, 2004, 2003, 1999, 1994, 1985, 1980, 1976, 1971, 1969, 1966, 1961, 1958, 1956, 1952, 1950, 1947, 1946, 1942, 1937, 1932, 1930, 1927, 1926, 1922, 1920
64 HOPPER ST	2017, 2014, 2009, 2004, 1999, 1994, 1985, 1980, 1971, 1969, 1966, 1962, 1961, 1958, 1956, 1952, 1950, 1947, 1946, 1942, 1937, 1932, 1930, 1927, 1926, 1920
64 HOPPER ST	2003, 1994, 1985, 1980, 1976, 1971, 1969, 1966, 1962, 1961, 1958, 1956, 1952, 1950, 1947, 1946, 1942, 1937, 1932, 1930, 1927, 1926, 1922, 1920
65 BELLE AVE	2017, 2014, 2009, 2004, 2003, 1999, 1994, 1985, 1980, 1976, 1971, 1969, 1966, 1961, 1958, 1956, 1952, 1950, 1947, 1946, 1942, 1937, 1932, 1930, 1927, 1926, 1922, 1920
65 HOPPER	2017, 2014, 2009, 2004, 2003, 1999, 1994, 1985, 1980, 1976, 1971, 1966, 1962, 1958, 1950, 1946, 1937, 1930, 1926, 1922, 1920
65 HOPPER ST	2017, 2014, 2009, 2004, 1999, 1994, 1985, 1980, 1976, 1971, 1969, 1966, 1962, 1961, 1958, 1956, 1952, 1950, 1947, 1946, 1942, 1937, 1932, 1930, 1927, 1926, 1920
65 HOPPER ST	2003, 1994, 1985, 1980, 1976, 1971, 1969, 1966, 1962, 1961, 1958, 1956, 1952, 1950, 1947, 1946, 1942, 1937, 1932, 1930, 1927, 1926, 1922, 1920
66 BELLE AVE	2017, 2014, 2009, 2004, 2003, 1999, 1994, 1985, 1980, 1976, 1971, 1969, 1966, 1961, 1958, 1956, 1952, 1950, 1947, 1946, 1942, 1937, 1932, 1930, 1927, 1926, 1922, 1920
66 HOPPER ST	2017, 2014, 2009, 2004, 1999, 1994, 1985, 1980, 1976, 1971, 1969, 1966, 1962, 1961, 1958, 1956, 1952, 1950, 1947, 1946, 1942, 1937, 1932, 1930, 1927, 1926, 1922, 1920
67 BELLE AVE	2017, 2014, 2009, 2004, 2003, 1999, 1994, 1985, 1980, 1976, 1971, 1969, 1966, 1961, 1958, 1956, 1952, 1950, 1947, 1946, 1942, 1937, 1932, 1930, 1927, 1926, 1922, 1920
67 HOPPER	2017, 2014, 2009, 2004, 2003, 1999, 1994, 1985, 1980, 1976, 1971, 1966, 1962, 1958, 1950, 1946, 1930, 1926, 1922, 1920
67 HOPPER ST	2017, 2014, 2009, 2004, 1999, 1994, 1985, 1980, 1976, 1971, 1969, 1966, 1962, 1961, 1958, 1956, 1952, 1950, 1947, 1946, 1942, 1937, 1932, 1930, 1927, 1926, 1920
67 HOPPER ST	2003, 1994, 1985, 1980, 1976, 1971, 1969, 1966, 1962, 1961, 1958, 1956, 1952, 1950, 1947, 1946, 1942, 1937, 1932, 1930, 1927, 1926, 1922, 1920
68 BELLE AVE	2017, 2014, 2009, 2004, 2003, 1999, 1994, 1985, 1980, 1976, 1971, 1969, 1966, 1961, 1958, 1956, 1952, 1950, 1947, 1946, 1942, 1937, 1932, 1930, 1927, 1926, 1922, 1920

## FINDINGS

### Address Researched

### Address Not Identified in Research Source

68 HOPPER ST	2017, 2014, 2009, 2004, 1999, 1994, 1985, 1980, 1976, 1971, 1969, 1966, 1962, 1961, 1958, 1956, 1952, 1950, 1947, 1946, 1942, 1937, 1932, 1930, 1927, 1926, 1922, 1920
68 HOPPER ST	2004, 2003, 1985, 1980, 1976, 1971, 1969, 1966, 1962, 1961, 1958, 1956, 1952, 1950, 1947, 1946, 1942, 1937, 1932, 1930, 1927, 1926, 1922, 1920
69 BELLE AVE	2017, 2014, 2009, 2004, 2003, 1999, 1994, 1985, 1980, 1976, 1971, 1969, 1966, 1961, 1958, 1956, 1952, 1950, 1947, 1946, 1942, 1937, 1932, 1930, 1927, 1926, 1922, 1920
69 HOPPER	2017, 2014, 2009, 2004, 2003, 1999, 1994, 1985, 1980, 1976, 1971, 1966, 1962, 1958, 1950, 1946, 1942, 1930, 1926, 1922, 1920
69 HOPPER ST	2017, 2014, 2009, 2004, 1999, 1994, 1985, 1980, 1976, 1971, 1969, 1966, 1962, 1961, 1958, 1956, 1952, 1950, 1947, 1946, 1942, 1937, 1932, 1930, 1927, 1926, 1920
69 HOPPER ST	2009, 2003, 1999, 1985, 1980, 1976, 1971, 1969, 1966, 1962, 1961, 1958, 1956, 1952, 1950, 1947, 1946, 1942, 1937, 1932, 1930, 1927, 1926, 1922, 1920
7 BROWN AVE	2003, 1985, 1980, 1976, 1971, 1969, 1966, 1962, 1961, 1958, 1956, 1952, 1950, 1947, 1946, 1942, 1937, 1932, 1930, 1927, 1926, 1922, 1920
7 BROWN AVE	2017, 2014, 2009, 2004, 1999, 1994, 1980, 1976, 1962, 1958, 1950, 1946, 1930, 1926, 1920
7 PLANTEN AVE	2017, 2014, 2009, 2004, 1999, 1994, 1971, 1962, 1958, 1950, 1947, 1946, 1930, 1926, 1922, 1920
7 PLANTEN AVE	2003, 1985, 1980, 1976, 1971, 1969, 1966, 1962, 1961, 1958, 1956, 1952, 1950, 1947, 1946, 1942, 1937, 1932, 1930, 1927, 1926, 1922, 1920
71 BELLE AVE	2017, 2014, 2009, 2004, 2003, 1999, 1994, 1985, 1980, 1976, 1971, 1969, 1966, 1961, 1958, 1956, 1952, 1950, 1947, 1946, 1942, 1937, 1932, 1930, 1927, 1926, 1922, 1920
71 HOPPER	2017, 2014, 2009, 2004, 2003, 1999, 1994, 1985, 1980, 1976, 1971, 1966, 1962, 1958, 1950, 1946, 1930, 1926, 1922, 1920
71 HOPPER ST	2017, 2014, 2009, 2004, 1999, 1994, 1985, 1980, 1976, 1971, 1969, 1966, 1962, 1961, 1958, 1956, 1952, 1950, 1947, 1946, 1942, 1937, 1932, 1930, 1927, 1926, 1920
71 HOPPER ST	2003, 1999, 1985, 1980, 1976, 1971, 1969, 1966, 1962, 1961, 1958, 1956, 1952, 1950, 1947, 1946, 1942, 1937, 1932, 1930, 1927, 1926, 1922, 1920
72 BELLE AVE	2017, 2014, 2009, 2004, 2003, 1999, 1994, 1985, 1980, 1976, 1971, 1969, 1966, 1961, 1958, 1956, 1952, 1950, 1947, 1946, 1942, 1937, 1932, 1930, 1927, 1926, 1922, 1920
73 HOPPER	2017, 2014, 2009, 2004, 2003, 1999, 1994, 1985, 1980, 1976, 1971, 1966, 1962, 1961, 1958, 1952, 1950, 1946, 1930, 1926, 1922, 1920
74 BELLE AVE	2017, 2014, 2009, 2004, 2003, 1999, 1994, 1985, 1980, 1976, 1971, 1969, 1966, 1961, 1958, 1956, 1952, 1950, 1947, 1946, 1942, 1937, 1932, 1930, 1927, 1926, 1922, 1920
75 HOPPER	2017, 2014, 2009, 2004, 2003, 1999, 1994, 1985, 1980, 1976, 1971, 1966, 1962, 1958, 1956, 1950, 1946, 1930, 1926, 1922, 1920
76 BELLE AVE	2017, 2014, 2009, 2004, 2003, 1999, 1994, 1985, 1980, 1976, 1971, 1969, 1966, 1961, 1958, 1956, 1952, 1950, 1947, 1946, 1942, 1937, 1932, 1930, 1927, 1926, 1922, 1920

## FINDINGS

<b><u>Address Researched</u></b>	<b><u>Address Not Identified in Research Source</u></b>
78 BELLE AVE	2017, 2014, 2009, 2004, 2003, 1999, 1994, 1985, 1980, 1976, 1971, 1969, 1966, 1961, 1958, 1956, 1952, 1950, 1947, 1946, 1942, 1937, 1932, 1930, 1927, 1926, 1922, 1920
79 BELLE AVE	2017, 2014, 2009, 2004, 2003, 1999, 1994, 1985, 1980, 1976, 1971, 1969, 1966, 1961, 1958, 1956, 1952, 1950, 1947, 1946, 1942, 1937, 1932, 1930, 1927, 1926, 1922, 1920
8 BROWN AVE	2017, 2014, 2009, 2004, 1999, 1994, 1962, 1958, 1950, 1947, 1946, 1942, 1930, 1926, 1920
8 BROWN AVE	2003, 1985, 1980, 1976, 1971, 1969, 1966, 1962, 1961, 1958, 1956, 1952, 1950, 1947, 1946, 1942, 1937, 1932, 1930, 1927, 1926, 1922, 1920
8 PLANTEN AVE	2003, 1985, 1980, 1976, 1971, 1969, 1966, 1962, 1961, 1958, 1956, 1952, 1950, 1947, 1946, 1942, 1937, 1932, 1930, 1927, 1926, 1922, 1920
8 PLANTEN AVE	2017, 2014, 2009, 2004, 1999, 1994, 1962, 1958, 1952, 1950, 1947, 1946, 1930, 1926, 1922, 1920
8 PRESCOTT PL	2017, 2014, 2009, 2004, 2003, 1999, 1994, 1985, 1980, 1976, 1969, 1966, 1962, 1961, 1958, 1956, 1952, 1950, 1947, 1946, 1942, 1937, 1932, 1930, 1927, 1926, 1922, 1920
80 BELLE AVE	2017, 2014, 2009, 2004, 2003, 1999, 1994, 1985, 1980, 1976, 1971, 1969, 1966, 1962, 1961, 1958, 1956, 1952, 1950, 1946, 1937, 1930, 1927, 1926, 1922, 1920
81 HOPPER	2017, 2014, 2009, 2004, 2003, 1999, 1994, 1985, 1980, 1976, 1971, 1969, 1966, 1962, 1961, 1958, 1956, 1952, 1950, 1947, 1946, 1942, 1932, 1930, 1927, 1926, 1922, 1920
82 BELLE AVE	2017, 2014, 2009, 2004, 2003, 1999, 1994, 1985, 1980, 1976, 1971, 1969, 1966, 1961, 1958, 1956, 1952, 1950, 1947, 1946, 1942, 1937, 1932, 1930, 1927, 1926, 1922, 1920
84 BELLE AVE	2017, 2014, 2009, 2004, 2003, 1999, 1994, 1985, 1980, 1976, 1971, 1969, 1966, 1961, 1958, 1956, 1952, 1950, 1947, 1946, 1942, 1937, 1932, 1930, 1927, 1926, 1922, 1920
85 HOPPER	2017, 2014, 2009, 2004, 2003, 1999, 1994, 1985, 1980, 1976, 1971, 1966, 1962, 1958, 1950, 1946, 1930, 1926, 1922, 1920
85 HOPPER ST	2017, 2003, 1985, 1980, 1976, 1971, 1969, 1966, 1962, 1961, 1958, 1956, 1952, 1950, 1947, 1946, 1942, 1937, 1932, 1930, 1927, 1926, 1922, 1920
85 HOPPER ST	2017, 2014, 2009, 2004, 1999, 1994, 1985, 1980, 1976, 1971, 1969, 1966, 1962, 1961, 1958, 1956, 1952, 1950, 1947, 1946, 1942, 1937, 1932, 1930, 1927, 1926, 1920
86 BELLE AVE	2017, 2014, 2009, 2004, 2003, 1999, 1994, 1985, 1980, 1976, 1971, 1969, 1966, 1961, 1958, 1956, 1952, 1950, 1947, 1946, 1942, 1937, 1932, 1930, 1927, 1926, 1922, 1920
87 HOPPER	2017, 2014, 2009, 2004, 2003, 1999, 1994, 1985, 1980, 1976, 1971, 1969, 1966, 1962, 1958, 1950, 1946, 1930, 1926, 1922, 1920
87 HOPPER ST	2017, 2014, 2009, 2004, 2003, 1999, 1994, 1985, 1980, 1976, 1971, 1969, 1966, 1962, 1961, 1958, 1956, 1952, 1950, 1947, 1946, 1942, 1937, 1932, 1930, 1927, 1926, 1920
88 BELLE AVE	2017, 2014, 2009, 2004, 2003, 1999, 1994, 1985, 1980, 1976, 1971, 1969, 1966, 1961, 1958, 1956, 1952, 1950, 1947, 1946, 1942, 1937, 1932, 1930, 1927, 1926, 1922, 1920

## FINDINGS

<b><u>Address Researched</u></b>	<b><u>Address Not Identified in Research Source</u></b>
89 BELLE AVE	2017, 2014, 2009, 2004, 2003, 1999, 1994, 1985, 1980, 1976, 1971, 1969, 1966, 1961, 1958, 1956, 1952, 1950, 1947, 1946, 1942, 1937, 1932, 1930, 1927, 1926, 1922, 1920
89 HOPPER	2017, 2014, 2009, 2004, 2003, 1999, 1994, 1985, 1980, 1976, 1971, 1966, 1962, 1958, 1950, 1946, 1930, 1926, 1922, 1920
89 HOPPER ST	2017, 2014, 2009, 2004, 1999, 1994, 1985, 1980, 1976, 1971, 1969, 1966, 1962, 1961, 1958, 1956, 1952, 1950, 1947, 1946, 1942, 1937, 1932, 1930, 1927, 1926, 1920
89 HOPPER ST	2003, 1994, 1985, 1980, 1976, 1971, 1969, 1966, 1962, 1961, 1958, 1956, 1952, 1950, 1947, 1946, 1942, 1937, 1932, 1930, 1927, 1926, 1922, 1920
9 BROWN AVE	2017, 2014, 2009, 2004, 1999, 1994, 1962, 1958, 1950, 1946, 1930, 1926, 1920
9 BROWN AVE	2003, 1985, 1980, 1976, 1971, 1969, 1966, 1962, 1961, 1958, 1956, 1952, 1950, 1947, 1946, 1942, 1937, 1932, 1930, 1927, 1926, 1922, 1920
9 PLANTEN AVE	2017, 2014, 2009, 2004, 2003, 1999, 1994, 1985, 1980, 1976, 1971, 1966, 1962, 1961, 1958, 1952, 1950, 1947, 1946, 1930, 1927, 1926, 1922, 1920
90 BELLE AVE	2017, 2014, 2009, 2004, 2003, 1999, 1994, 1985, 1980, 1976, 1971, 1969, 1966, 1961, 1958, 1956, 1952, 1950, 1947, 1946, 1942, 1937, 1932, 1930, 1927, 1926, 1922, 1920
91 BELLE AVE	2017, 2009, 2004, 2003, 1999, 1994, 1985, 1980, 1976, 1971, 1969, 1966, 1962, 1961, 1958, 1956, 1952, 1950, 1947, 1946, 1942, 1937, 1932, 1930, 1927, 1926, 1922, 1920
91 HOPPER	2017, 2014, 2009, 2004, 2003, 1999, 1994, 1985, 1980, 1976, 1971, 1966, 1962, 1958, 1950, 1946, 1937, 1930, 1926, 1922, 1920
91 HOPPER ST	2017, 2014, 2009, 2004, 1999, 1994, 1985, 1980, 1976, 1971, 1969, 1966, 1962, 1961, 1958, 1956, 1952, 1950, 1947, 1946, 1942, 1937, 1932, 1930, 1927, 1926, 1920
91 HOPPER ST	2003, 1985, 1980, 1976, 1971, 1969, 1966, 1962, 1961, 1958, 1956, 1952, 1950, 1947, 1946, 1942, 1937, 1932, 1930, 1927, 1926, 1922, 1920
92 BELLE AVE	2017, 2014, 2009, 2004, 2003, 1999, 1994, 1985, 1980, 1976, 1971, 1969, 1966, 1961, 1958, 1956, 1952, 1950, 1947, 1946, 1942, 1937, 1932, 1930, 1927, 1926, 1922, 1920
92 HOPPER ST	2017, 2014, 2009, 2004, 1999, 1994, 1985, 1980, 1976, 1971, 1969, 1966, 1962, 1961, 1958, 1956, 1952, 1950, 1947, 1946, 1942, 1937, 1932, 1930, 1927, 1926, 1922, 1920
92 HOPPER ST	2017, 2003, 1994, 1985, 1980, 1976, 1971, 1969, 1966, 1962, 1961, 1958, 1956, 1952, 1950, 1947, 1946, 1942, 1937, 1932, 1930, 1927, 1926, 1922, 1920
93 BELLE AVE	2017, 2014, 2009, 2004, 2003, 1999, 1994, 1985, 1980, 1976, 1971, 1969, 1966, 1961, 1958, 1956, 1952, 1950, 1947, 1946, 1942, 1937, 1932, 1930, 1927, 1926, 1922, 1920
94 BELLE AVE	2017, 2014, 2009, 2004, 2003, 1999, 1994, 1985, 1980, 1976, 1971, 1969, 1966, 1961, 1958, 1956, 1952, 1950, 1947, 1946, 1942, 1937, 1932, 1930, 1927, 1926, 1922, 1920
94 HOPPER ST	2017, 2014, 2009, 2004, 1999, 1994, 1985, 1980, 1976, 1971, 1969, 1966, 1962, 1961, 1958, 1956, 1952, 1950, 1947, 1946, 1942, 1937, 1932, 1930, 1927, 1926, 1922, 1920
94 HOPPER ST	2003, 1994, 1985, 1980, 1976, 1971, 1969, 1966, 1962, 1961, 1958, 1956, 1952, 1950, 1947, 1946, 1942, 1937, 1932, 1930, 1927, 1926, 1922, 1920

## FINDINGS

### **Address Researched**

### **Address Not Identified in Research Source**

95 HOPPER	2017, 2014, 2009, 2004, 2003, 1999, 1994, 1985, 1980, 1976, 1971, 1966, 1962, 1958, 1950, 1946, 1930, 1926, 1922, 1920
95 HOPPER ST	2017, 2014, 2009, 2004, 1999, 1994, 1985, 1980, 1976, 1971, 1969, 1966, 1962, 1961, 1958, 1956, 1952, 1950, 1947, 1946, 1942, 1937, 1932, 1930, 1927, 1926, 1920
95 HOPPER ST	2003, 1994, 1985, 1980, 1976, 1971, 1969, 1966, 1962, 1961, 1958, 1956, 1952, 1950, 1947, 1946, 1942, 1937, 1932, 1930, 1927, 1926, 1922, 1920
96 BELLE AVE	2017, 2014, 2009, 2004, 2003, 1999, 1994, 1985, 1980, 1976, 1971, 1969, 1966, 1961, 1958, 1956, 1952, 1950, 1947, 1946, 1942, 1937, 1932, 1930, 1927, 1926, 1922, 1920
96 HOPPER ST	2017, 2014, 2009, 2004, 1999, 1994, 1985, 1980, 1976, 1971, 1969, 1966, 1962, 1961, 1958, 1956, 1952, 1950, 1947, 1946, 1942, 1937, 1932, 1930, 1927, 1926, 1922, 1920
96 HOPPER ST	2003, 1985, 1980, 1976, 1971, 1969, 1966, 1962, 1961, 1958, 1956, 1952, 1950, 1947, 1946, 1942, 1937, 1932, 1930, 1927, 1926, 1922, 1920
97 BELLE AVE	2017, 2014, 2009, 2004, 2003, 1999, 1994, 1985, 1980, 1976, 1971, 1969, 1966, 1961, 1958, 1956, 1952, 1950, 1947, 1946, 1942, 1937, 1932, 1930, 1927, 1926, 1922, 1920
97 HOPPER	2017, 2014, 2009, 2004, 2003, 1999, 1994, 1985, 1980, 1976, 1971, 1966, 1962, 1961, 1958, 1956, 1950, 1946, 1937, 1930, 1926, 1922, 1920
97 HOPPER ST	2017, 2014, 2009, 2004, 1999, 1994, 1985, 1980, 1976, 1971, 1969, 1966, 1962, 1961, 1958, 1956, 1952, 1950, 1947, 1946, 1942, 1937, 1932, 1930, 1927, 1926, 1920
97 HOPPER ST	2003, 1985, 1980, 1976, 1971, 1969, 1966, 1962, 1961, 1958, 1956, 1952, 1950, 1947, 1946, 1942, 1937, 1932, 1930, 1927, 1926, 1922, 1920
98 BELLE AVE	2017, 2014, 2009, 2004, 2003, 1999, 1994, 1985, 1980, 1976, 1971, 1969, 1966, 1961, 1958, 1956, 1952, 1950, 1947, 1946, 1942, 1937, 1932, 1930, 1927, 1926, 1922, 1920
98 HOPPER ST	2017, 2014, 2009, 2004, 1999, 1994, 1985, 1980, 1976, 1971, 1969, 1966, 1962, 1961, 1958, 1956, 1952, 1950, 1947, 1946, 1942, 1937, 1932, 1930, 1927, 1926, 1922, 1920
98 HOPPER ST	2004, 2003, 1985, 1980, 1976, 1971, 1969, 1966, 1962, 1961, 1958, 1956, 1952, 1950, 1947, 1946, 1942, 1937, 1932, 1930, 1927, 1926, 1922, 1920
99 BELLE AVE	2017, 2014, 2009, 2004, 2003, 1999, 1994, 1985, 1980, 1976, 1971, 1969, 1966, 1961, 1958, 1956, 1952, 1950, 1947, 1946, 1942, 1937, 1932, 1930, 1927, 1926, 1922, 1920
99 HOPPER ST	2017, 2014, 2009, 2004, 2003, 1999, 1994, 1985, 1980, 1976, 1971, 1969, 1966, 1962, 1961, 1958, 1956, 1952, 1950, 1947, 1946, 1942, 1937, 1932, 1930, 1927, 1926, 1920

**TARGET PROPERTY: ADDRESS NOT IDENTIFIED IN RESEARCH SOURCE**

The following Target Property addresses were researched for this report, and the addresses were not identified in the research source.

**Address Researched**

316 N 6th St

**Address Not Identified in Research Source**

1971, 1969, 1966, 1962, 1961, 1958, 1956, 1952, 1950, 1947, 1946, 1942, 1937,  
1932, 1930, 1927, 1926, 1922, 1920

Commercial Property

316 N 6th St

Haledon, NJ 07508

Inquiry Number: 7115952.30

September 14, 2022

## Certified Sanborn® Map Report



6 Armstrong Road, 4th floor  
Shelton, CT 06484  
Toll Free: 800.352.0050  
[www.edrnet.com](http://www.edrnet.com)

# Certified Sanborn® Map Report

09/14/22

**Site Name:**

Commercial Property  
316 N 6th St  
Haledon, NJ 07508  
EDR Inquiry # 7115952.30

**Client Name:**

Odelphi Environmental Inc.  
76 W Ruby Ave., #A  
Palisades Park, NJ 07650  
Contact: Chris K OH



The Sanborn Library has been searched by EDR and maps covering the target property location as provided by Odelphi Environmental Inc. were identified for the years listed below. The Sanborn Library is the largest, most complete collection of fire insurance maps. The collection includes maps from Sanborn, Bromley, Perris & Browne, Hopkins, Barlow, and others. Only Environmental Data Resources Inc. (EDR) is authorized to grant rights for commercial reproduction of maps by the Sanborn Library LLC, the copyright holder for the collection. Results can be authenticated by visiting [www.edrnet.com/sanborn](http://www.edrnet.com/sanborn).

The Sanborn Library is continually enhanced with newly identified map archives. This report accesses all maps in the collection as of the day this report was generated.

### Certified Sanborn Results:

**Certification #** 4EE2-41FF-9BC0  
**PO #** 2162608-PI  
**Project** 2162608-PI

**Maps Provided:**

1994	1950
1984	1915
1980	1899
1971	
1970	
1966	
1965	
1951	



Sanborn® Library search results

Certification #: 4EE2-41FF-9BC0

The Sanborn Library includes more than 1.2 million fire insurance maps from Sanborn, Bromley, Perris & Browne, Hopkins, Barlow and others which track historical property usage in approximately 12,000 American cities and towns. Collections searched:

- Library of Congress
- University Publications of America
- EDR Private Collection

*The Sanborn Library LLC Since 1866™*

### Limited Permission To Make Copies

Odelphi Environmental Inc. (the client) is permitted to make up to FIVE photocopies of this Sanborn Map transmittal and each fire insurance map accompanying this report solely for the limited use of its customer. No one other than the client is authorized to make copies. Upon request made directly to an EDR Account Executive, the client may be permitted to make a limited number of additional photocopies. This permission is conditioned upon compliance by the client, its customer and their agents with EDR's copyright policy; a copy of which is available upon request.

### Disclaimer - Copyright and Trademark Notice

This Report contains certain information obtained from a variety of public and other sources reasonably available to Environmental Data Resources, Inc. It cannot be concluded from this Report that coverage information for the target and surrounding properties does not exist from other sources. NO WARRANTY EXPRESSED OR IMPLIED, IS MADE WHATSOEVER IN CONNECTION WITH THIS REPORT. ENVIRONMENTAL DATA RESOURCES, INC. SPECIFICALLY DISCLAIMS THE MAKING OF ANY SUCH WARRANTIES, INCLUDING WITHOUT LIMITATION, MERCHANTABILITY OR FITNESS FOR A PARTICULAR USE OR PURPOSE. ALL RISK IS ASSUMED BY THE USER. IN NO EVENT SHALL ENVIRONMENTAL DATA RESOURCES, INC. BE LIABLE TO ANYONE, WHETHER ARISING OUT OF ERRORS OR OMISSIONS, NEGLIGENCE, ACCIDENT OR ANY OTHER CAUSE, FOR ANY LOSS OF DAMAGE, INCLUDING, WITHOUT LIMITATION, SPECIAL, INCIDENTAL, CONSEQUENTIAL, OR EXEMPLARY DAMAGES. ANY LIABILITY ON THE PART OF ENVIRONMENTAL DATA RESOURCES, INC. IS STRICTLY LIMITED TO A REFUND OF THE AMOUNT PAID FOR THIS REPORT. Purchaser accepts this Report "AS IS". Any analyses, estimates, ratings, environmental risk levels or risk codes provided in this Report are provided for illustrative purposes only, and are not intended to provide, nor should they be interpreted as providing any facts regarding, or prediction or forecast of, any environmental risk for any property. Only a Phase I Environmental Site Assessment performed by an environmental professional can provide information regarding the environmental risk for any property. Additionally, the information provided in this Report is not to be construed as legal advice. Copyright 2022 by Environmental Data Resources, Inc. All rights reserved. Reproduction in any media or format, in whole or in part, of any report or map of Environmental Data Resources, Inc., or its affiliates, is prohibited without prior written permission.

EDR and its logos (including Sanborn and Sanborn Map) are trademarks of Environmental Data Resources, Inc. or its affiliates. All other trademarks used herein are the property of their respective owners.

## Sanborn Sheet Key

This Certified Sanborn Map Report is based upon the following Sanborn Fire Insurance map sheets.



### 1994 Source Sheets



Volume 2, Sheet 140  
1994

### 1984 Source Sheets



Volume 2, Sheet 140  
1984

### 1980 Source Sheets



Volume 2, Sheet 140  
1980

### 1971 Source Sheets



Volume 2, Sheet 140  
1971



Volume 2, Sheet 191  
1971

## Sanborn Sheet Key

This Certified Sanborn Map Report is based upon the following Sanborn Fire Insurance map sheets.



### 1970 Source Sheets



Volume 4, Sheet 333  
1970

### 1965 Source Sheets



Volume 4, Sheet 333  
1965

### 1951 Source Sheets



Volume 2, Sheet 140  
1951



Volume 2, Sheet 191  
1951

### 1950 Source Sheets



Volume 2, Sheet 140  
1950



Volume 2, Sheet 191  
1950

## Sanborn Sheet Key

This Certified Sanborn Map Report is based upon the following Sanborn Fire Insurance map sheets.



### 1915 Source Sheets

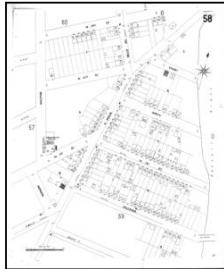


Volume 2, Sheet 140  
1915



Volume 2, Sheet 191  
1915

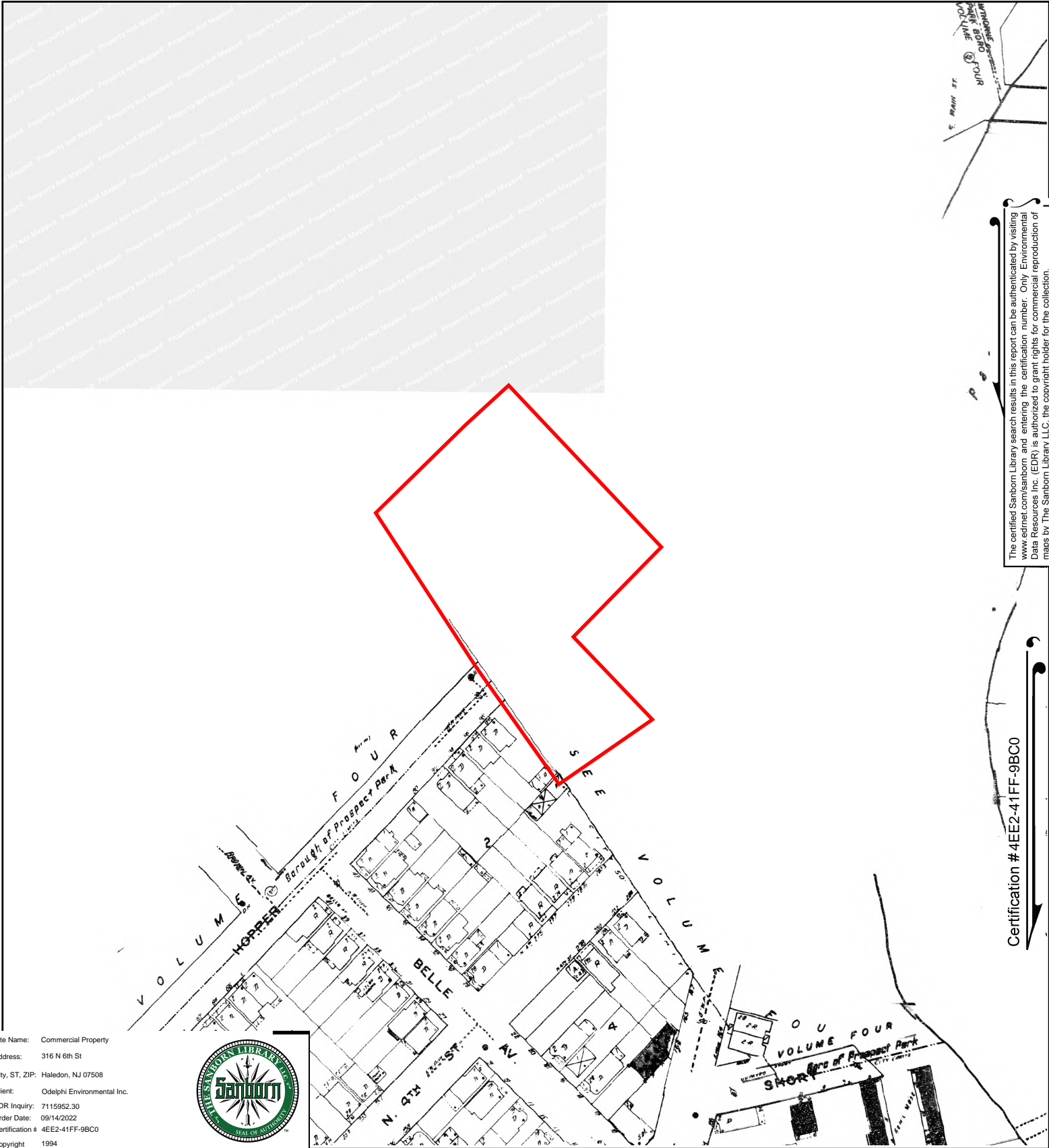
### 1899 Source Sheets



Volume 1, Sheet 58  
1899



Volume 1, Sheet 60  
1899



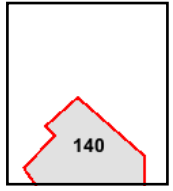
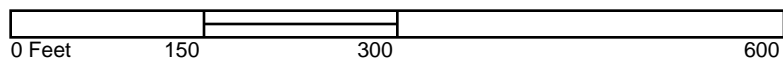
The certified Sanborn Library search results in this report can be authenticated by visiting [www.edrnet.com/sanborn](http://www.edrnet.com/sanborn) and entering the certification number. Only Environmental Data Resources Inc. (EDR) is authorized to grant rights for commercial reproduction of maps by The Sanborn Library LLC, the copyright holder for the collection.

Certification # 4EE2-41FF-9BC0

Site Name: Commercial Property  
 Address: 316 N 6th St  
 City, ST, ZIP: Haledon, NJ 07508  
 Client: Odelpi Environmental Inc.  
 EDR Inquiry: 7115952.30  
 Order Date: 09/14/2022  
 Certification # 4EE2-41FF-9BC0  
 Copyright 1994



This Certified Sanborn Map combines the following sheets. Outlined areas indicate map sheets within the collection.



Volume 2, Sheet 140





**Commercial Property**

316 N 6th St

Haledon, NJ 07508

Inquiry Number: 7115952.36

September 13, 2022

# The EDR Aerial Photo Decade Package



6 Armstrong Road, 4th floor  
Shelton, CT 06484  
Toll Free: 800.352.0050  
[www.edrnet.com](http://www.edrnet.com)

# EDR Aerial Photo Decade Package

09/13/22

**Site Name:**

Commercial Property  
316 N 6th St  
Haledon, NJ 07508  
EDR Inquiry # 7115952.36

**Client Name:**

Odelphi Environmental Inc.  
76 W Ruby Ave., #A  
Palisades Park, NJ 07650  
Contact: Chris K OH



Environmental Data Resources, Inc. (EDR) Aerial Photo Decade Package is a screening tool designed to assist environmental professionals in evaluating potential liability on a target property resulting from past activities. EDR's professional researchers provide digitally reproduced historical aerial photographs, and when available, provide one photo per decade.

**Search Results:**

<u>Year</u>	<u>Scale</u>	<u>Details</u>	<u>Source</u>
2017	1"=500'	Flight Year: 2017	USDA/NAIP
2013	1"=500'	Flight Year: 2013	USDA/NAIP
2010	1"=500'	Flight Year: 2010	USDA/NAIP
2006	1"=500'	Flight Year: 2006	USDA/NAIP
1995	1"=500'	Acquisition Date: March 29, 1995	USGS/DOQQ
1991	1"=500'	Flight Date: March 11, 1991	NHAP
1984	1"=500'	Flight Date: March 26, 1984	USDA
1974	1"=500'	Flight Date: April 11, 1974	EDR Proprietary Aerial Viewpoint
1970	1"=500'	Flight Date: February 24, 1970	USGS
1966	1"=500'	Flight Date: July 11, 1966	USDA
1961	1"=500'	Flight Date: April 15, 1961	EDR Proprietary Aerial Viewpoint
1953	1"=500'	Flight Date: December 05, 1953	USDA
1951	1"=500'	Flight Date: April 27, 1951	EDR Proprietary Aerial Viewpoint
1940	1"=500'	Flight Date: April 28, 1940	EDR Proprietary Aerial Viewpoint
1931	1"=500'	Flight Date: January 01, 1931	EDR/EdrAerials

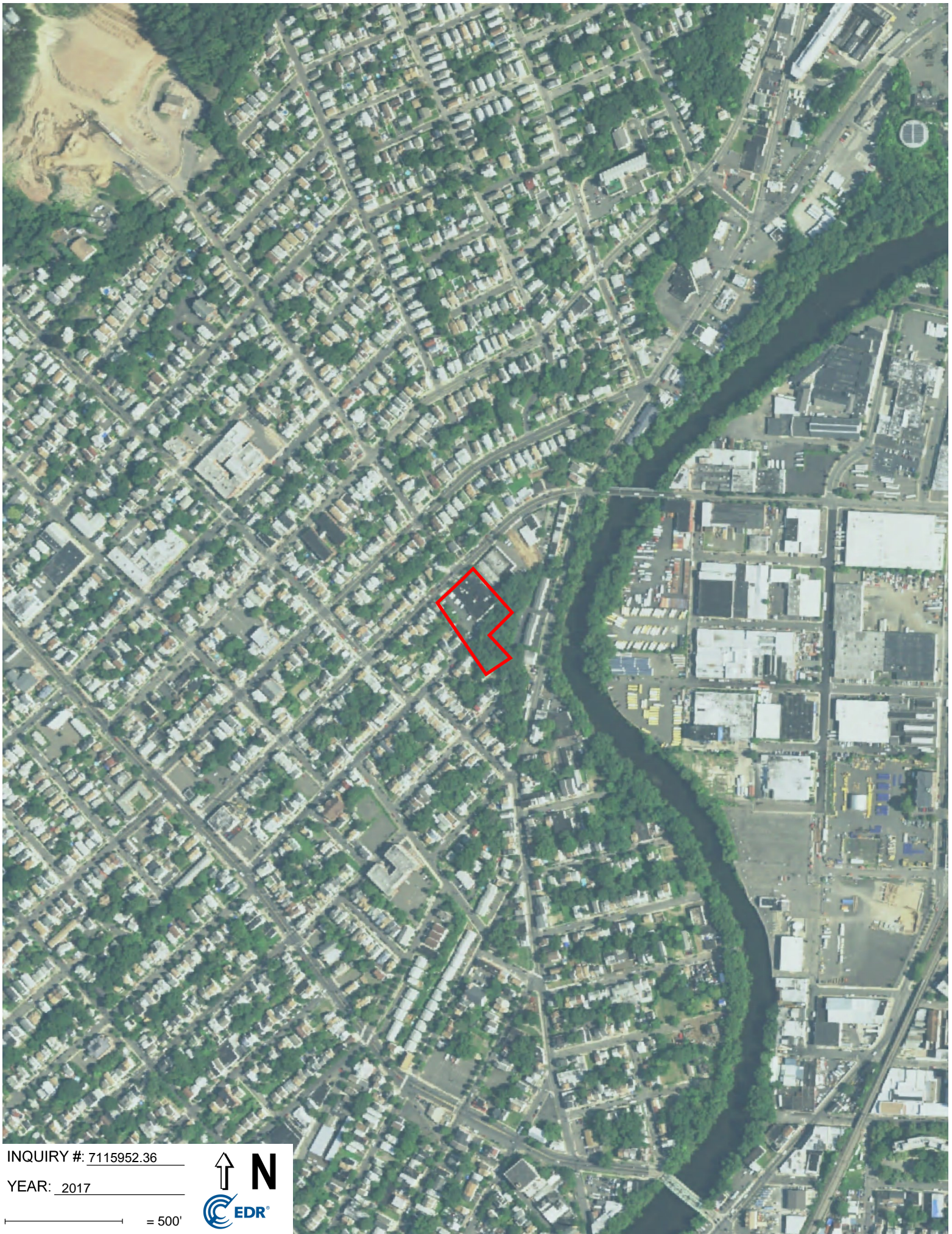
**When delivered electronically by EDR, the aerial photo images included with this report are for ONE TIME USE ONLY. Further reproduction of these aerial photo images is prohibited without permission from EDR. For more information contact your EDR Account Executive.**

**Disclaimer - Copyright and Trademark Notice**

This Report contains certain information obtained from a variety of public and other sources reasonably available to Environmental Data Resources, Inc. It cannot be concluded from this Report that coverage information for the target and surrounding properties does not exist from other sources. NO WARRANTY EXPRESSED OR IMPLIED, IS MADE WHATSOEVER IN CONNECTION WITH THIS REPORT. ENVIRONMENTAL DATA RESOURCES, INC. SPECIFICALLY DISCLAIMS THE MAKING OF ANY SUCH WARRANTIES, INCLUDING WITHOUT LIMITATION, MERCHANTABILITY OR FITNESS FOR A PARTICULAR USE OR PURPOSE. ALL RISK IS ASSUMED BY THE USER. IN NO EVENT SHALL ENVIRONMENTAL DATA RESOURCES, INC. BE LIABLE TO ANYONE, WHETHER ARISING OUT OF ERRORS OR OMISSIONS, NEGLIGENCE, ACCIDENT OR ANY OTHER CAUSE, FOR ANY LOSS OF DAMAGE, INCLUDING, WITHOUT LIMITATION, SPECIAL, INCIDENTAL, CONSEQUENTIAL, OR EXEMPLARY DAMAGES. ANY LIABILITY ON THE PART OF ENVIRONMENTAL DATA RESOURCES, INC. IS STRICTLY LIMITED TO A REFUND OF THE AMOUNT PAID FOR THIS REPORT. Purchaser accepts this Report "AS IS". Any analyses, estimates, ratings, environmental risk levels or risk codes provided in this Report are provided for illustrative purposes only, and are not intended to provide, nor should they be interpreted as providing any facts regarding, or prediction or forecast of, any environmental risk for any property. Only a Phase I Environmental Site Assessment performed by an environmental professional can provide information regarding the environmental risk for any property. Additionally, the information provided in this Report is not to be construed as legal advice.

Copyright 2022 by Environmental Data Resources, Inc. All rights reserved. Reproduction in any media or format, in whole or in part, of any report or map of Environmental Data Resources, Inc., or its affiliates, is prohibited without prior written permission.

EDR and its logos (including Sanborn and Sanborn Map) are trademarks of Environmental Data Resources, Inc. or its affiliates. All other trademarks used herein are the property of their respective owners.



INQUIRY #: 7115952.36

YEAR: 2017

 = 500'



Commercial Property

316 N 6th St

Haledon, NJ 07508

Inquiry Number: 7115952.31

September 13, 2022

# EDR Historical Topo Map Report

with QuadMatch™



6 Armstrong Road, 4th floor  
Shelton, CT 06484  
Toll Free: 800.352.0050  
[www.edrnet.com](http://www.edrnet.com)

# EDR Historical Topo Map Report

09/13/22

**Site Name:**

Commercial Property  
316 N 6th St  
Haledon, NJ 07508  
EDR Inquiry # 7115952.31

**Client Name:**

Odelphi Environmental Inc.  
76 W Ruby Ave., #A  
Palisades Park, NJ 07650  
Contact: Chris K OH



EDR Topographic Map Library has been searched by EDR and maps covering the target property location as provided by Odelphi Environmental Inc. were identified for the years listed below. EDR's Historical Topo Map Report is designed to assist professionals in evaluating potential liability on a target property resulting from past activities. EDR's Historical Topo Map Report includes a search of a collection of public and private color historical topographic maps, dating back to the late 1800s.

**Search Results:****Coordinates:**

<b>P.O.#</b>	2162608-PI	<b>Latitude:</b>	40.932847 40° 55' 58" North
<b>Project:</b>	2162608-PI	<b>Longitude:</b>	-74.169103 -74° 10' 9" West
		<b>UTM Zone:</b>	Zone 18 North
		<b>UTM X Meters:</b>	569950.94
		<b>UTM Y Meters:</b>	4531634.81
		<b>Elevation:</b>	88.42' above sea level

**Maps Provided:**

2019	1938
2016	1905
2014	1903
1995	1900
1981	1898
1970	1888
1955	
1944	

**Disclaimer - Copyright and Trademark Notice**

This Report contains certain information obtained from a variety of public and other sources reasonably available to Environmental Data Resources, Inc. It cannot be concluded from this Report that coverage information for the target and surrounding properties does not exist from other sources. NO WARRANTY EXPRESSED OR IMPLIED, IS MADE WHATSOEVER IN CONNECTION WITH THIS REPORT. ENVIRONMENTAL DATA RESOURCES, INC. SPECIFICALLY DISCLAIMS THE MAKING OF ANY SUCH WARRANTIES, INCLUDING WITHOUT LIMITATION, MERCHANTABILITY OR FITNESS FOR A PARTICULAR USE OR PURPOSE. ALL RISK IS ASSUMED BY THE USER. IN NO EVENT SHALL ENVIRONMENTAL DATA RESOURCES, INC. BE LIABLE TO ANYONE, WHETHER ARISING OUT OF ERRORS OR OMISSIONS, NEGLIGENCE, ACCIDENT OR ANY OTHER CAUSE, FOR ANY LOSS OF DAMAGE, INCLUDING, WITHOUT LIMITATION, SPECIAL, INCIDENTAL, CONSEQUENTIAL, OR EXEMPLARY DAMAGES. ANY LIABILITY ON THE PART OF ENVIRONMENTAL DATA RESOURCES, INC. IS STRICTLY LIMITED TO A REFUND OF THE AMOUNT PAID FOR THIS REPORT. Purchaser accepts this Report "AS IS". Any analyses, estimates, ratings, environmental risk levels or risk codes provided in this Report are provided for illustrative purposes only, and are not intended to provide, nor should they be interpreted as providing any facts regarding, or prediction or forecast of, any environmental risk for any property. Only a Phase I Environmental Site Assessment performed by an environmental professional can provide information regarding the environmental risk for any property. Additionally, the information provided in this Report is not to be construed as legal advice.

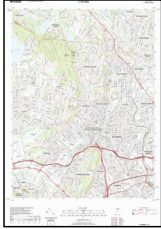
Copyright 2022 by Environmental Data Resources, Inc. All rights reserved. Reproduction in any media or format, in whole or in part, of any report or map of Environmental Data Resources, Inc., or its affiliates, is prohibited without prior written permission.

EDR and its logos (including Sanborn and Sanborn Map) are trademarks of Environmental Data Resources, Inc. or its affiliates. All other trademarks used herein are the property of their respective owners.

## **Topo Sheet Key**

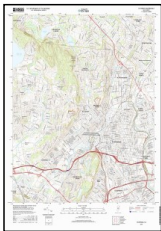
This EDR Topo Map Report is based upon the following USGS topographic map sheets.

### **2019 Source Sheets**



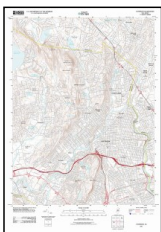
Paterson  
2019  
7.5-minute, 24000

### **2016 Source Sheets**



Paterson  
2016  
7.5-minute, 24000

### **2014 Source Sheets**



Paterson  
2014  
7.5-minute, 24000

### **1995 Source Sheets**

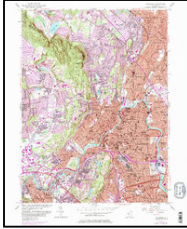


Paterson  
1995  
7.5-minute, 24000  
Aerial Photo Revised 1976

## **Topo Sheet Key**

This EDR Topo Map Report is based upon the following USGS topographic map sheets.

### **1981 Source Sheets**



Paterson  
1981  
7.5-minute, 24000  
Aerial Photo Revised 1976

### **1970 Source Sheets**



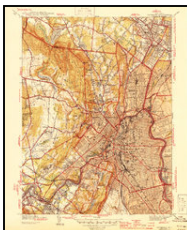
Paterson  
1970  
7.5-minute, 24000  
Aerial Photo Revised 1970

### **1955 Source Sheets**



Paterson  
1955  
7.5-minute, 24000

### **1944 Source Sheets**



Paterson  
1944  
7.5-minute, 31680

## **Topo Sheet Key**

This EDR Topo Map Report is based upon the following USGS topographic map sheets.

### **1938 Source Sheets**



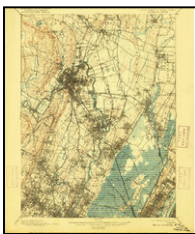
Paterson  
1938  
7.5-minute, 31680

### **1905 Source Sheets**



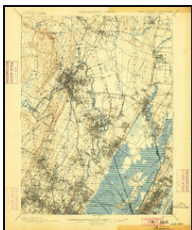
Passaic  
1905  
30-minute, 125000

### **1903 Source Sheets**



Paterson  
1903  
15-minute, 62500

### **1900 Source Sheets**

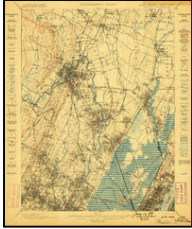


Paterson  
1900  
15-minute, 62500

## **Topo Sheet Key**

This EDR Topo Map Report is based upon the following USGS topographic map sheets.

### **1898 Source Sheets**



Paterson  
1898  
15-minute, 62500

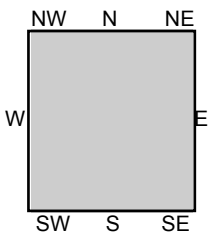
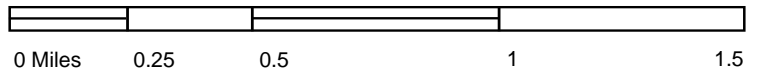
### **1888 Source Sheets**



Paterson  
1888  
15-minute, 62500



This report includes information from the following map sheet(s).



TP, Paterson, 2019, 7.5-minute

**SITE NAME:** Commercial Property  
**ADDRESS:** 316 N 6th St  
 Haledon, NJ 07508  
**CLIENT:** Odelphi Environmental Inc.



**APPENDIX E**  
**PUBLIC AGENCY RECORDS**



**Odelphi**  
**Environmental, Inc.**

**Environmental Risk Management & Consulting**

76 W Ruby Ave, Unit A, Palisades Park, NJ 07650  
(201) 943-5000, Fax: (201) 943-5003 [www.odelphi.com](http://www.odelphi.com)



# BOROUGH OF PROSPECT PARK OPEN PUBLIC RECORDS ACT REQUEST FORM

*Beauty Nadim, CMR - Acting Municipal Clerk*  
Email: [nadimb@prospectpark.net](mailto:nadimb@prospectpark.net)

Phone: 973-790-7902 ext. 529 ■ Fax: 973-790-0394  
106 Brown Avenue, Prospect Park, NJ 07508



### Important Notice

The last page of this form contains important information related to your rights concerning government records. Please read it carefully.

### Requestor Information – Please Print

First Name Chris MI \_\_\_\_\_ Last Name Oh

E-mail Address chrisoh@odelphi.com

Mailing Address 76 W. Ruby Ave., #A

City Palisades Park State NJ Zip 07650

Telephone 201-943-5000 FAX 201-943-5003

Preferred Delivery: Pick Up \_\_\_\_\_ US Mail \_\_\_\_\_ On-Site Inspect \_\_\_\_\_ Fax \_\_\_\_\_ E-mail V

**If you are requesting records containing personal information, please circle one:** Under penalty of N.J.S.A. 2C:28-3, I certify that I HAVE / ~~HAVE NOT~~ been convicted of any indictable offense under the laws of New Jersey, any other state, or the United States.

Signature Chris Oh Digitally signed by Chris Oh  
Date: 2022.09.21 18:08:22 -04'00' Date 9/21/22

### Payment Information

Maximum Authorization Cost \$ \_\_\_\_\_

Select Payment Method

Cash \_\_\_\_\_ Check \_\_\_\_\_ Money Order \_\_\_\_\_

Fees: Letter size pages - \$0.05 per page  
Legal size pages - \$0.07 per page  
Other materials (CD, DVD, etc) – actual cost of material

Delivery: Delivery / postage fees additional depending upon delivery type.

Extras: Special service charge dependent upon request.

**Record Request Information:** Please be as specific as possible in describing the records being requested. Also, please note that your preferred method of delivery will only be accommodated if the custodian has the technological means and the integrity of the records will not be jeopardized by such method of delivery.

Property Address: 316 N 6th Street (B/L: 50-41)

ODELPHI Environmental, Inc. is conducting a Phase I Environmental Site Assessment on the above-referenced property. This letter serves as a review request of any records pertaining to 1) environmental concerns (spills/leaks, contaminations, and/or clean-ups), 2) Underground Storage Tank (installations and removals) 3) HAZMATs, etc.. at the property, including, but not limited to Permits, C/Os from Building Dept. This information is necessary in order for us to complete our report that determines and assesses any environmental concerns associated with the subject property.

Thank you,

#### AGENCY USE ONLY

#### AGENCY USE ONLY

#### AGENCY USE ONLY

Est. Document Cost	_____
Est. Delivery Cost	_____
Est. Extras Cost	_____
Total Est. Cost	_____
Deposit Amount	_____
Estimated Balance	_____
Deposit Date	_____

**Disposition Notes**  
Custodian: If any part of request cannot be delivered in seven business days, detail reasons here.

In Progress - Open \_\_\_\_\_  
Denied - Closed \_\_\_\_\_  
Filled - Closed \_\_\_\_\_  
Partial - Closed \_\_\_\_\_

Tracking Information		Final Cost	
Tracking #	_____	Total	_____
Rec'd Date	_____	Deposit	_____
Ready Date	_____	Balance Due	_____
Total Pages	_____	Balance Paid	_____
<b>Records Provided</b>			
_____		_____	
Custodian Signature		Date	

**APPENDIX F**  
**ENVIRONMENTAL QUESTIONNAIRE**



**Odelphi**  
**Environmental, Inc.**

**Environmental Risk Management & Consulting**

76 W Ruby Ave, Unit A, Palisades Park, NJ 07650  
(201) 943-5000, Fax: (201) 943-5003 [www.odelphi.com](http://www.odelphi.com)

# ODELPHI Environmental

## Environmental Consulting & Real Estate Due Diligence

76 W. Ruby Ave., #A, Palisades Park, NJ 07650  
 T 201-943-5000, F 201-943-5003

Date: 9-13-22

### Environmental Questionnaire and Disclosure Statement

Applicant: The prospective Buyer 07508  
 Address and location of property: 316 N 6th St, Prospect Park, NJ  
 Assessor's Parcel Number (if available): 50-41

The purpose of this questionnaire is to provide information about past and present ownership and uses of the real property upon which the lender will rely in deciding whether or not to extend credit. Please respond fully to all questions and provide supporting documentary evidence where appropriate. If unable to answer, please respond "unknown" or "not applicable". Where space is inadequate to answer, please attach additional pages as needed. If applicant has an interest in (leasehold or fee interest) and conducts business at multiple locations, a separate disclosure statement should be supplied for each location.

- The present owner(s) of the property: \_\_\_\_\_
- The present occupant of the property is: Buckingham A. M. D. C.
- Date of last transfer of ownership: 2006

Was pre-acquisition site assessment or environmental audit required? Have any environmental investigations (Phase I or Phase II) been conducted on the subject property? If so, include a copy of report. YES REPORT NOT ATT.

- To the extent known, please identify the prior uses of the property and the prior owner(s) of the site during the past 50 years:

Date	Owner	Use
<u>1998</u>	_____	<u>to today DAY CARE</u>
_____	_____	_____
_____	_____	_____
_____	_____	_____

- The present and previous use(s) of the adjacent properties (north, south, east, west):

North: Local Road + Road  
 South: Real plus Comm  
 East: Comm  
 West: Residential

- Has the real property or any adjacent property ever been used for industrial, manufacturing, refining, processing, or agricultural purposes? If so, please describe. NO

7. When were buildings on the premises constructed?

N/A

Date of completion of original construction or any subsequent major renovations:

Date of Original Construction:

Date of Last Major Remodel:

Square Footage of Building & Lot: 17500

8. If buildings or improvements on premises were constructed prior to 1978, was asbestos used for insulation or other purposes?

NO

9. Have any asbestos tests or surveys been performed on site? If so, please attach copies of the results.

N/A

10. Are electrical transformers, switchers, capacitors, or other comparable devices on the premises? Have they been inspected for the presence of PCBs or other hazardous toxic substances? If inspection reports have been made, include copies.

YES

11. Have there been any leaks, spills, or fires on site involving PCB electrical equipment? If so, please describe.

NO

12. Are there now, or have there ever been underground storage tanks located on the site? If so, indicate the number of tanks, as well as the contents and age for each tank.

NO

- Number of Underground Storage Tanks or Above-ground Tanks
- Tank Type/Specification
- Contents
- Purpose
- Size
- Product Type
- Installation year or age
- Number of islands, dispensers, nozzles (fueling points), product description
- UST Upgrade Certificate, Last upgrade Year
- Recent Tank Testing, SB989 Testing, Leak Testing
- Permits (AQMD, HazMat, Fire Department, Health Department)
- Leak Detection, Fueling System Monitoring, Spill Prevention/Containment System
- Emergency Shut-Off System
- Location and number of vent pipes
- Phase I and Phase II Vapor Return System
- Secondary Containments (for above ground tanks)

Have there been any previous tanks or fueling operation in the past? If so, provide closure/investigation report.

N/A

Have the pipelines been inspected or tested for leaks? If so, please indicate the results.

N/A

Have there been any previous wastewater clarifier/sump in the past? If so, provide closure/investigation report / monitoring report, industrial water discharge permit.

N/A

13. Have any of the following measures been provided for the underground storage tanks, dispensers, their associated piping and other fueling system, and are any of the following in compliance with present regulatory requirements?

Integrity testing (primary line pressure testing for tank and piping)  
Inventory reconciliation  
Leak detection system / monitoring certificate  
Overfill spill protection  
Dispenser sump containment  
Secondary containment  
Enhanced vapor recovery testing  
1998 UST Upgrade including cathodic protection  
Other (please describe)

N/A

Has a leak or a potential leak ever been detected in these tanks, or any compliance testing failed?

N/A

14. Does your business use chemicals or substances which require permits/licenses to generate, own, use, handle, process, or remove from the property?

N/A

15. How are those chemicals or substances generated, processed and removed from the property?

N/A

16. Are there any pipelines above or below ground used to transfer or store chemicals on site? If so, please describe:

NO

17. Drycleaning or equipment solvent washing / metal plating - closed loop, vapor recovery, secondary containment, perc recycling, air vent, etc. (Refer Drycleaner Inspection Sheet attached)

NO

18. Are chemicals and wastes currently stored on site, or have they been stored in the past? If so, check all applicable storage methods:

Drums  
Containers  
Waste Piles  
Pits  
Sumps  
Above-ground tanks  
Surface impoundments/pond/lagoons

NO

19. Are there disposal facilities or dumpsites, storing or use of hazardous waste/toxic materials, within a 2000-foot radius (half a mile) of the property? If so, please describe.

NO

20. If the answer to any of the previous questions is in the affirmative, disclose whether the Environmental Protection Agency, State Department of Health Services or other local oversight regulatory agency requires a permit for your occupancy of this property.

N/A

21. Has there been or is there physical evidence of any spills, leaks, or other releases of any toxic/hazardous chemicals/substances on the property or adjoining property?

NO

22. Are all appropriate licenses and permits current and are you presently in compliance with all regulations for continued utilization of licenses/permits? If not, and you are subject to pending suspension or revocation action, please describe the basis for it and attach copies of suspension/revocation action.

N/A

23. Please attach copies of permits/licenses involving chemicals or substances used or removed on the premises, including waste disposal permits.

N/A

24. Are there any past, current or pending regulatory actions by federal, state, or local environmental agencies alleging noncompliance with regulations? If so, please describe.

NO

25. Are there any past, current or pending lawsuits or administrative proceedings naming the facility for alleged environmental damages? If so, please describe.

NO

26. Has the facility or any nearby property ever been listed, proposed, or investigated as a federal or state Superfund site? If so, please describe.

NO

27. Has the facility ever been involved in site investigations, cleanup actions, corrective action programs or other regulatory requirements regarding potential or known contamination on site? If so, please describe.

NO

28. Utilities

Source of Potable Water (private water well? Portability or water quality testing certification?)

Sewage Disposal System (Any Septic Tank or such system with leach field?)

CITY  
CITY

Solid Waste Disposal

Private Dumpster

Source of Fuel for Heating and Cooling (heating oil tank or natural gas?)

PSETS

29. Do you have any knowledge to the following document? If so, please provide copies.

- 29.1 Environment site assessment reports,
- 29.2 Environment compliance audit reports,
- 29.3 Environmental permits (for example, solid waste disposal permits, hazardous waste disposal permits, wastewater permits, NPDES permits, underground injection permits),
- 29.4 Registrations for underground and above-ground storage tanks,
- 29.5 Registrations for underground injection systems,
- 29.6 Material safety data sheets,
- 29.7 Community right-to-know plan,
- 29.8 Safety plans; preparedness and prevention plans; spill prevention, countermeasure, and control plans; etc.,
- 29.9 Reports regarding hydrogeologic conditions on the property or surrounding area,
- 29.10 Notices or other correspondence from any government agency relating to past or current violations of environmental laws with respect to the property or relating to environmental liens encumbering the property,
- 29.11 Hazardous waste generator notices or reports,
- 29.12 Geotechnical studies,

29.13 Risk assessments, and  
29.14 Recorded AULs.

I am familiar with the real property described in this questionnaire. By signing below, I represent and warrant to the Lender that the answers to the above questions are complete and accurate to the best of my knowledge. I also understand that the Lender will rely on the completeness and accuracy of my answers in assessing any environmental liability risks associated with the property.

**Property Owner / Owner's Representative / Business Tenant / Person knowledgeable about present / historical use of the property**

Signature: Laurene Krass

Typed/Written name of signatory: LAURENE KRASS

Title: LLC member

Date: 9/13/22

**APPENDIX G  
TITLE REPORTS**



**Odelphi  
Environmental, Inc.**

**Environmental Risk Management & Consulting**

76 W Ruby Ave, Unit A, Palisades Park, NJ 07650  
(201) 943-5000, Fax: (201) 943-5003 [www.odelphi.com](http://www.odelphi.com)



**TARGET PROPERTY**

**316 N 6TH ST PROSPECT PARK, NJ 07508-2122 C011**

**Owner Information**

<b>Owner Name:</b>	SCHON FAMILY LLC	<b>Vesting Codes:</b>	
<b>Mailing Address:</b>	316 N 6TH ST PROSPECT PARK NJ 07508-2122 C011		
<b>Phone Number:</b>		<b>Pending Record Indicator:</b>	
<b>Owner Occupied Indicator:</b>	Y		
<b>Corporate Owner:</b>			

**Location Information**

<b>Legal Description:</b>			
<b>County:</b>	PASSAIC	<b>APN:</b>	10-00050-0000-00041
<b>Census Tract / Block:</b>	2036.00	<b>Alternate APN:</b>	
<b>Township-Range-Sect:</b>		<b>Subdivision:</b>	
<b>Legal Book - Page:</b>		<b>Map Reference:</b>	50 / 41
<b>Legal Lot:</b>	41	<b>Tract #:</b>	
<b>Legal Block:</b>	50	<b>School District:</b>	PROSPECT PARK SD
<b>Market Area:</b>		<b>Munic / Township:</b>	PROSPECT PARK BORO
<b>Neighbor Code:</b>			

**Owner Transfer Information**

<b>Recording / Sale Date:</b>		<b>Sale Price:</b>	
<b>Document #:</b>		<b>Deed Type:</b>	
<b>Instrument #:</b>		<b>1st Mtg Document #:</b>	
<b>Book - Page:</b>			

**Last Market Sale Information**

<b>Recording / Sale Date:</b>	11/16/2006 / 02/16/2006	<b>1st Mtg Amount / Type:</b>	/
<b>Sale Price:</b>	\$3,000,000.00	<b>1st Mtg Int. Rate / Type:</b>	/
<b>Sale Type:</b>		<b>1st Mtg Term:</b>	
<b>Document #:</b>	1340-240	<b>1st Mtg Document #:</b>	
<b>Instrument #:</b>	00000099947	<b>1st Mtg Instrument #:</b>	
<b>Book - Page:</b>		<b>1st Mtg Book - Page:</b>	
<b>Deed Type:</b>	BARGAIN & SALE DEED	<b>2nd Mtg Amount / Type:</b>	/
<b>Transfer Document #:</b>		<b>2nd Mtg Int. Rate / Type:</b>	/
<b>New Construction:</b>		<b>2nd Mtg Term:</b>	
<b>Multi / Split Sale:</b>		<b>Price per SqFt:</b>	\$149.70
<b>Cash Down Payment:</b>		<b>Stamps Amount:</b>	\$3,000.00
<b>Title Company:</b>	ESQUIRE TITLE SERVICES		
<b>Lender:</b>			
<b>Seller Name:</b>	GALLETTA REALTY-PATERSON LLC		

**Prior Sale Information**

<b>Prior Rec / Sale Date:</b>	03/10/1999 / 03/01/1999	<b>Prior Deed Type:</b>	DEED (REG)
<b>Prior Sale Price:</b>	\$770,000.00	<b>Prior Lender:</b>	
<b>Prior Sale Type:</b>		<b>Prior 1stMtg Amount/Type:</b>	/
<b>Prior Doc #:</b>	A160-262	<b>Prior 1stMtg Int. Rate/Type:</b>	/
<b>Prior Instrument #:</b>		<b>Prior Stamps Amount:</b>	
<b>Prior Book - Page:</b>	A160-262		

**Site Information**

<b>Land Use:</b>	COMMERCIAL BUILDING	<b>Acres:</b>	1.5955	<b>County Use:</b>	
<b>Flood Zone:</b>		<b>Lot Area:</b>	69500	<b>State Use:</b>	COMMERCIAL
<b>Flood Zone Map:</b>		<b>Lot Width / Depth:</b>	198 / 351	<b>Site Influence:</b>	
<b>Flood Panel Date:</b>		<b>Usable Lot:</b>		<b>Sewer Type:</b>	
<b>Res / Comm Units:</b>		<b>Lot Shape:</b>		<b>Topography:</b>	
<b># of Buildings:</b>	1	<b>Bldg Width / Depth:</b>	/	<b>Water Type:</b>	
<b>Zoning:</b>		<b>Building Class:</b>		<b>Water District:</b>	

Tax Information						
<b>Total Value:</b>	\$1,931,000.00	<b>Assessed Year:</b>	2022	<b>Property Tax:</b>	\$104,293.31	
<b>Land Value:</b>	\$441,400.00	<b>Improve %:</b>		<b>Tax Area:</b>	10	
<b>Improvement Value:</b>	\$1,489,600.00	<b>Dist:</b>	10	<b>Tax Year:</b>	2021	
<b>Total Taxable Value:</b>	\$1,931,000.00	<b>Fire Dist:</b>		<b>Tax Exemption:</b>		
<b>Market Value:</b>	\$2,986,852.00	<b>Garbage Dist:</b>		<b>Equal Rate:</b>	1.837	
		<b>Delinquent Date:</b>		<b>Equal Year:</b>		
Property Characteristics						
<b>Gross Area:</b>	20040	<b>Parking Type:</b>		<b>Construction:</b>		
<b>Living Area:</b>	20040	<b>Garage Area:</b>		<b>Heat Type:</b>		
<b>Tot Adj Area:</b>		<b>Garage 2 Area:</b>		<b>Heat Fuel:</b>		
<b>Above Grade:</b>		<b>Garage Capacity:</b>		<b>Parcel Fuel:</b>		
<b>Ground Floor Area:</b>		<b>Parking Spaces:</b>		<b>Exterior Wall:</b>		
<b>Base / Main Area:</b>	/	<b>Carpport:</b>		<b>Interior Wall:</b>		
<b>Upper Area:</b>		<b>Basement Area:</b>		<b>Foundation:</b>		
<b>2nd Floor Area:</b>		<b>Finish Bsmnt Area:</b>		<b>Air Cond:</b>		
<b>3rd Floor Area:</b>		<b>Basement Type:</b>		<b>Roof Type:</b>		
<b>Rentable Area:</b>		<b>Attic Type:</b>		<b>Roof Shape:</b>		
<b>Additional Area:</b>		<b>Porch Type:</b>		<b>Roof Frame:</b>		
<b>Total Rooms:</b>		<b>Porch 1 Area:</b>		<b>Roof Material:</b>		
<b>Bedrooms:</b>		<b>Porch 2 Area:</b>		<b>Floor Type:</b>		
<b>Bath (F/H):</b>	/	<b>Patio Type:</b>		<b>Floor Cover:</b>		
<b>Total Baths / Fixtures:</b>	/	<b>Patio 1 Area:</b>		<b>Style:</b>		
<b>Year Built / Eff:</b>	/	<b>Pool:</b>		<b>Quality:</b>		
<b>Fireplace:</b>		<b>Pool Area:</b>		<b>Condition:</b>		
<b>Fireplace Description:</b>				<b># of Stories:</b>		
<b>Basement Description:</b>				<b>Other Rooms:</b>		
<b>Other Improvements:</b>						
<b>Bldg Comments:</b>	WORD TRONICS					
<b>Parcel Comments:</b>						
Extra Features						
Description:	Unit:	Size / Qty:	Width:	Depth:	Year Built:	Improvement Value:

NETRonline and its data supplier(s) do not guarantee nor include any warranty of any kind whether expressed or implied, about the validity of all information in this report since this information is retrieved as it is recorded from the various agencies that make it available.

Copyright 2007 Nationwide Environmental Title Research, LLC

**APPENDIX H  
OTHER RELEVANT DOCUMENTS**



**Odelphi  
Environmental, Inc.**  
Environmental Risk Management & Consulting

76 W Ruby Ave, Unit A, Palisades Park, NJ 07650  
(201) 943-5000, Fax: (201) 943-5003 [www.odelphi.com](http://www.odelphi.com)

[New Search](#) [Assessment Postcard](#) [Property Card](#)

Block: 50 Prop Loc: 316 NO 6TH ST Owner: SCHON FAMILY LLC Square Ft: 20040  
 Lot: 41 District: 1610 PROSPECT PARK Street: 316 NO 6TH STREET Year Built:  
 Qual: Class: 4A City State: PROSPECT PARK NJ 07508 Style:

Additional Information

Prior Block: Acct Num: Addl Lots: EPL Code: 0 0 0  
 Prior Lot: Mtg Acct: Land Desc: 198X351 Statute:  
 Prior Qual: Bank Code: 0 Bldg Desc: WORD TRONICS Initial: 000000 Further: 000000  
 Updated: 01/02/15 Tax Codes: Class4Cd: 999 Desc:  
 Zone: BG-2 Map Page: 5 Acreage: 1.51 Taxes: 104293.31 / 105490.53

Sale Information

Sale Date: 02/16/06 Book: 1340 Page: 240 Price: 300000 NU#: 0

Sr1a Date Book Page Price NU# Ratio Grantee

TAX-LIST-HISTORY

Year	Property Location	Land/Imp/Tot	Exemption	Assessed	Property Class
<a href="#">2022</a>	316 NO 6TH ST	441400	0	1931000	4A
		1489600			
		1931000			
<a href="#">2021</a>	316 NO 6TH ST	441400	0	1931000	4A
		1489600			
		1931000			
<a href="#">2020</a>	316 NO 6TH ST	441400	0	1931000	4A
		1489600			
		1931000			
<a href="#">2019</a>	316 NO 6TH ST	441400	0	1931000	4A
		1489600			
		1931000			
<a href="#">2018</a>	316 NO 6TH ST	441400	0	1931000	4A
		1489600			
		1931000			
<a href="#">2017</a>	316 NO 6TH ST	441400	0	1931000	4A
		1489600			
		1931000			
<a href="#">2016</a>	316 NO 6TH ST	441400	0	1931000	4A
		1489600			
		1931000			
2015	316 NO 6TH ST	441400	0	1931000	4A
		1489600			
		1931000			

\*Click on Underlined Year for Tax List Page