

© 2021 KINSLEY PROPERTIES
ALL RIGHTS RESERVED. THESE PLANS
ARE THE PROPERTY OF KINSLEY
PROPERTIES. ANY USE FOR
CONSTRUCTION OR REPRODUCTION
OF THESE PLANS, IN WHOLE OR IN
PART WITHOUT THE WRITTEN
PERMISSION OF KINSLEY PROPERTIES
IS FORBIDDEN.

PROJECT NAME
CORNERSTONE BUSINESS PARK
PHASE ONE; LOT 6A
ALSO KNOWN AS
1002 CORNERSTONE DRIVE
**MOUNT JOY BOROUGH;
LANCASTER, PA**

NOTE:
1. THIS PLAN IS FOR CONCEPTUAL PRICING ONLY.
2. THIS PLAN WAS DEVELOPED USING THE BEST AVAILABLE GIS AND PUBLIC DATA.
3. THIS PLAN WAS DEVELOPED UTILIZING THE BEST AVAILABLE GIS AND PUBLIC DATA.
4. A FIELD RUN TOPOGRAPHY AND BOUNDARY SURVEY WAS PERFORMED BY
SITE DESIGN CONCEPTS, DATED 08/14/23.

REVISIONS

NO.	DATE	DESCRIPTION

key plan

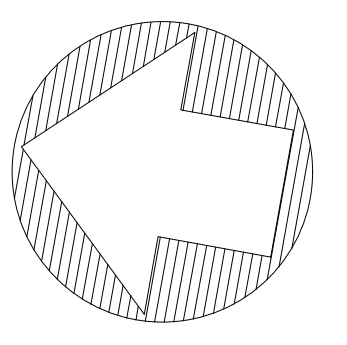
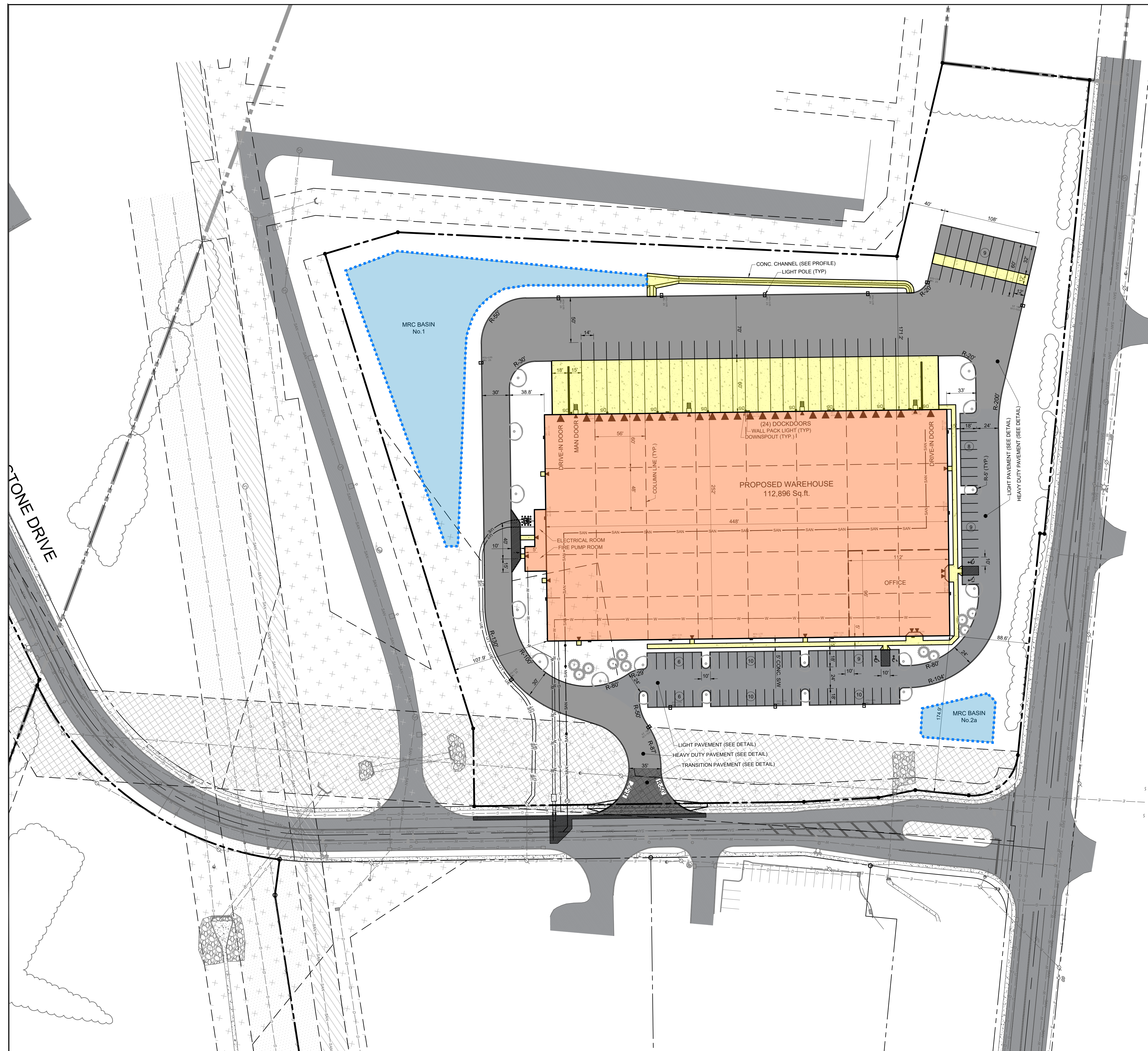
project north
See Plan

scale 1" = 50'	checked by BSJ
date 11/30/2023	drawn by BSJ
project no.	

drawing set
FEASIBILITY STUDY

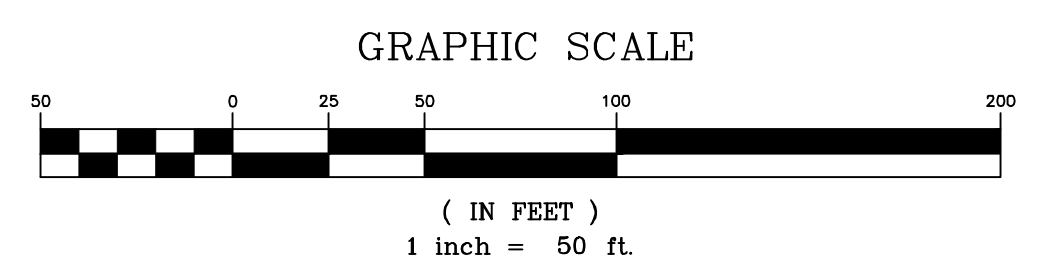
drawing title
SITE LAYOUT

sheet no.
3 OF 15



MAIN STREET - S.R. 230

CORNERSTONE DRIVE



NOT FOR CONSTRUCTION