



National Econ Corporation

4515 Poplar Ave. # 425
Memphis, Tennessee 38117
Phone 901-761-5431 / Fax 901-767-2466

CONFIDENTIAL AND PRIVILEGED

Phase I Environmental Site Assessment

153 Cleveland Street / 1326 Washington Ave.
Memphis, Tennessee

April 19, 2021

Volume 1 of 1

Prepared for:

Edwin & Maria Lamanilao

8437 Freiden Trail

Memphis, TN 38125

This report was prepared for **Edwin & Maria Lamanilao**, by independent consultants and is based, in part on information not within the control of either **Edwin & Maria Lamanilao**, or consultants. While it is believed that all information contained herein will be reliable under conditions and subject to the limitations set forth herein, neither **Edwin & Maria Lamanilao**, nor the consultants guarantee the accuracy thereof. The use of this report, or any information contained herein, shall be at the user's sole risk, regardless of any fault or negligence **Edwin & Maria Lamanilao**, or the consultants. Use of this report or any **Edwin & Maria Lamanilao**, and consultants from and against all liability (including, but not limited to, liability for special, indirect or consequential damages) whether arising in contract or due to **Edwin & Maria Lamanilao**, and/or consultant's negligence, strict liability or otherwise.

TABLE OF CONTENTS

X4.1 Summary

X4.2 Introduction

- X4.2.1 Purpose
- X4.2.2 Detailed Scope-Of-Services
- X4.2.3 Significant Assumptions
- X4.2.4 Limitations and Exceptions
- X4.2.5 Special Terms and Conditions
- X4.2.6 User Reliance

X4.3 Site Description

- X4.3.1 Location and Legal Description
- X4.3.2 Site and Vicinity General Characteristics
- X 4.3.3 Current Use of the *Property*
- X 4.3.4 Description of Structures, Roads, Other Improvements on the Site (including heating/cooling system, sewage disposal, and source of potable water)
- X4.3.5. Current Uses of the Adjoining Properties

X4.4 User Provided Information

- X4.4.1 Title Records
- X4.4.2 Environmental Liens or Activity and Use Limitations
- X4.4.3 Specialized Knowledge
- X4.4.4 Commonly Known or Reasonably Ascertainable Information
- X4.4.5 Valuation Reduction for Environmental Issues
- X4.4.6 Owner, Property Manager, and Occupant Information
- X4.4.7 Reason for Performing *Phase 1 ESA*
- X4.4.8 Other

X4.5 Records Review

- X4.5.1 Standard Environmental Record Sources
- X4.5.2 Additional Environmental Record Sources
- X4.5.3 Physical Setting Source(s)
- X4.5.4 Historical Use Information on the *Property*
- X4.5.5 Historical Use Information on Adjoining Properties

X4.6 Site Reconnaissance

- X4.6.1 Methodology and Limiting Conditions
- X4.6.2 General Site Setting
- X4.6.3 Exterior Observations
- X4.6.4 Interior Observations

X4.7 Interviews

- X4.7.1 Interview the Owner
- X4.7.2 Interview the Site Manager

- X4.7.3 Interview the Occupants
- X4.7.4 Interview the Local Government Officials
- X4.7.5 Interview with Others

X4.8 Findings

X4.9 Opinion

X4.10 Conclusions

X4.11 Deviations

X4.12 Additional Services

X4.13 References

X4.14 Signature(s) of Environmental Professional(s)

X4.15 Qualification(s) of Environmental Professional(s)

X4.16 Appendices

- X 4.16.1 Site (Vicinity) Map
- X4.16.2 Site Plan
- X4.16.3 Site Photographs
- X4.16.4 Historical Research Documentation (aerial photographs, fire insurance maps, historical topographical maps, etc.)
- X4.16.5 Regulatory Records Documentation
- X4.16.6 Interview Documentation
- X4.16.7 Special Contractual Conditions between Use and Environmental Professional
- X4.16.8 Qualification(s) of the Environmental Professional(s)

X4.1 Summary

At the request of Mr. Jeremy Turner, a representative of Edwin & Maria Lamanilao, a Phase I Environmental Site Assessment was conducted on a property known as 153 North Cleveland Street & 1326 Washington Avenue in Memphis, Tennessee 38104. This report was completed in April 2021. (See Appendix 4.16.1)

Mr. Chester V. Ervin & Ms. Netta Cooper representatives of National Econ Corporation (NEC) conducted a review of the subject site to determine what recognized environmental concerns (REC), if any, may exist. This review was accomplished by means of conferring with Federal, State, and local agencies, along with various members of the private sector, to obtain information and review recorded documents. This study also enabled National Econ Corporation to compile and prepare data, contained within this report, and to estimate the effects, if any, to the subject site.

National Econ Corporation did not detect areas of recognized environmental concerns (RECs) during the course of our investigation.

X4.2 Introduction

Information, contained herein, was obtained as a result of interviews, document review, and on-site observations, reported herein, may require a more detailed study, specific to that item, in order to fully characterize the extent of the health, safety and financial implications thereof.

This report does not purport to represent future site conditions or events. Situations or activities, which transpire subsequent to the data reference dates, or the date of the report, whichever is first in time, which may result in adverse environmental, construction and/or engineering impacts, should be construed as having no relevance to this study, but may adversely impact the subject site.

X4.2.1 Purpose

A Phase I Environmental Site Assessment was conducted to evaluate if the subject site; 1) had been adversely impacted by past on and/or off site activities, 2) is in compliance with specific regulations and 3) has current site practices relating to the items defined in the scope of work, environmentally effecting the subject property. This practice is intended to permit a user to satisfy one of the requirements to qualify the innocent landowner, contiguous property owner, or bona fide prospective purchaser limitations on CERCLA liability (hereinafter, the “landowner liability protection” or “LLPs”): that is, the practice that constitutes “all appropriate inquiry into the previous ownership and uses of the property consistent with good commercial or customary practice” as defined at 42 U.S.C. 9601(35)(B).

X4.2.2 Detailed Scope-Of-Services

The scope of the work performed, in the course of the Phase I Environmental Site Assessment (Current ASTM Standard E- 1527-13 & AAI Rule) is as follows:

Review of available site ownership information to determine the current and previous ownership and usage.

Research to determine if the subject site and/or other sites, within the vicinity of the subject site, have permitted underground storage tanks (UST's)

Review hazardous materials files of reported complaints pertaining to illegal dumping or storage of hazardous waste on or adjacent to the subject site.

Review of available Federal, State and local environmental data, applicable to the subject site.

Review of records maintained, which may be pertinent to the assessment.

Review of available environmental surveys previously performed, as it applies to the environmental assessment.

Perform a visual inspection of the subject site and adjacent sites to assess the risk, and/or likelihood, of environmental contamination.

Summarize the findings of the Phase I Environmental Assessment and provide recommendations for activities involving the subject site.

Review site clarifier(s) and run-off, if present.

Review fire insurance maps, aerial photographs of the subject site and adjacent areas.

Conduct an interview with local government officials / property owners.

Perform a 50 yr. title search on the target property (if requested).

X4.2.3 Significant Assumptions

This report is site-specific in that it relates to assessment of environmental conditions on a specific parcel of commercial/residential real estate. No significant assumptions were made concerning this site, however it is assumed all people interviewed concerning this site was truthful.

X4.2.4 Limitations and Exceptions

Services performed by National Econ Corporation are conducted in a manner currently consistent with that of the care and skill ordinarily exercised by members of the same profession and the most comprehensive Scope of Services may fail to detect environmental liabilities on a particular site.

Therefore, National Econ Corporation cannot act as insurers and cannot "certify" that a site is free of environmental contamination. No expressed or implied representation or warranty is included, or intended, in our reports except that our services were performed, within the limits prescribed by the Scope of Services, with the customary thoroughness and competence of our profession. Financial liability of this report is twice the invoice amount. Information and opinions presented herein apply to the existing and reasonably foreseeable site conditions at the time of our investigation. They cannot necessarily apply to site changes of which this office is unaware and has not had the opportunity to review.

NEC has made every attempt to follow the current professional practices. However, this ESA was not intended to be a definitive investigation of contamination at the subject property. The ESA was limited to visual observation of surface conditions at the site, interviews and conversations with private and government agency personnel, and a review of readily available records. This ESA is subject to the following limitations:

- This report is intended only for the use of Edwin & Maria Lamanilao.
- NEC has not made any attempt to verify either the completeness or accuracy of reported information.
- Unauthorized dumping of hazardous substances following the site visit by NEC.
- Subsurface environment including a contaminant plume (s) below the surface, the effects of which are not detectable upon visual surveillance. This information is subject to professional interpretation and could result in differing conclusions.
- If any information is available or is obtained in the future that is contradictory to the information reported herein by NEC, this office should be notified.

X4.2.5 Special Terms and Conditions

Information and opinions presented herein apply to the existing and reasonably foreseeable site conditions at the time of our investigation. They cannot necessarily apply to site changes of which this office is unaware and has not had the opportunity to review.

Changes in the conditions of this property may occur with time, due to natural processes or works of man on the subject property or on adjacent properties. Changes in applicable standards may also occur as a result of legislation or the broadening of knowledge. Accordingly, the findings of this report may be invalidated, wholly or in part, by changes beyond our control.

Data Gaps and Data Failure

According to ASTM E1527-13, data gaps occur when the Environmental Professional is unable to obtain information required by the Standard, despite good faith efforts to gather such information. Pursuant to ASTM E1527-13, only significant data gaps, defined as those that affect the ability of the Environmental Professional to identify RECs, need to be documented. Data failure is one type of data gap. According to ASTM E1527-13, data failure occurs when all of the standard historical sources that are reasonably ascertainable and likely to be useful have been reviewed and yet the objectives have not been met. Pursuant to ASTM E1527-13, historical sources are required to document property use back to the property's first developed use or back to 1940, whichever is earlier, or periods of five years or greater.

Data Failure/Gaps

NEC did not identify evidence of data failure or gaps during this assessment.

X4.2.6 User Reliance

This report was prepared for Edwin & Maria Lamanilao by independent consultants and is based, in part on information not within control of Edwin & Maria Lamanilao or the consultants. While it is believed that all information contained herein will be reliable under certain conditions and subject to the limitations set forth herein, neither Edwin & Maria Lamanilao nor the consultants guarantee the accuracy thereof. The use of this report, or any information contained herein, shall be at the user's sole risk, regardless of any fault or negligence of Edwin & Maria Lamanilao or the consultants. Use of this report or any part from Edwin & Maria Lamanilao and/or the consultants shall be limited against all liability (including, but not limited but limited to, liability for special, indirect or consequential damages) whether arising in contract or due to Edwin & Maria Lamanilao and/or consultant's negligence, strict liability or otherwise.

X4.3 Site Description

X4.3.1 Location and Legal Description

Review of information provided by Mr. Jeremy Turner to determine ownership and property description was conducted for the specific real property referred to in this report. The subject site is located in the state of Tennessee, county of Shelby, in the city of Memphis. The site is at 153 North Cleveland Street & 1326 Washington Avenue and contains 0.724 acres.

Legal description - not given / Present Owner – Kim Be Chung & Karina Tong

X4.3.2 Site and Vicinity General Characteristics

SITE BUILDINGS CONSTRUCTION / CONDITION

There are no building(s) on the property of approximately 0.724 acres. The lot consists of two parcels and are numbered as follows: 1) 153 Cleveland-017007 00009 / 0.473 acres & 2) 1326 Washington-017007 00010C / 0.251 acres. Presently, the lot consist of an east & west parcel that is grass covered. With trees on the western side. There is no fence around the property and there are concrete sidewalks are on the east & south sides. There is an old concrete slab foundation with ceramic tile and asphalt parking lot on the Cleveland parcel from the previous building on site. There are three utility poles on site. The lot is generally level with a slight slope to the west and south.

GEOLOGIC CONDITIONS

The site is not located near a fault line and is located at approximately two hundred fifty four (254) feet above sea level. For the most part, the General Topographic Gradient is General Northeast. The rock stratigraphic unit is Stratified Sequence.

The Memphis area is located in the Mississippi Embayment section of the Gulf Coastal Plain physiographic province. The embayment is characterized as a regionally down warded trough of Paleozoic rock that is filled with as much as 3,000 feet of unconsolidated sediments - primarily sand, clay, silt, gravel and lignite. The sediments occur in parallel layers that reflect the trough-like shape of the underlying Paleozoic rock and dip slightly toward the Mississippi River.

Most of the area is covered with a thick blanket of Pleistocene loess. This loess is comprised of silts and silty clays with minor sand beds. The loess retards but does not truly restrict vertical water movement to the underlying strata.

GROUNDWATER

The groundwater flow typically conforms to surface topography and generally flows with the surface topography. This site groundwater flow is probably General Northeast. There is no reported groundwater contamination on the subject site from the Tennessee Department of Environmental & Conservation.

The major freshwater aquifers in the Memphis area from youngest to oldest are (1) the alluvium, (2) the fluvial deposits, (3) the Memphis sand, and (4) the Fort Pillow sand. The alluvium and fluvial aquifers are generally referred to as the shallow aquifer in this area.

Fluvial deposits consisting of sand and gravel are found beneath the loess and serve as a source of generally poor quality ground water for farm and domestic wells. The fluvial deposits form the aquifer of concern at the site. This unconfined water table aquifer is susceptible to contamination from surface discharges.

DRINKING WATER

There are no drinking water wells on our subject site. Review of the State Water Resources Control and local Water Wells database, which contains information on any releases that could impact drinking water. There are no (0) public water supply located within 1 mile north of the subject site.

SURFACE WATER RUN-OFF

Review of the subject site indicates most surface water run-off moves west to the drainage areas. There were no signs of any hazardous materials at or near the public sewage system. The site is not located within a 100 year flood zone.

Memphis Light Gas & Water is the electric supplier in the area./ Sewage disposal at the property is provided through Local Contract Services. /Water & gas supplier at the property is obtained through Memphis Light Gas & Water.

X 4.3.3 Current Use of the *Property*

Early 1900s to early 1950s - residential property (single family homes)

Early 1950s to late 2000s – Developed commercial property (Past tenants– Watts Wright Motor Co., Jones Electric Co., Tisdale Motor Co., Burger Chief Restaurant, Golden Dragon Restaurant)

Late 2000s to present– undeveloped commercial / residential property

X 4.3.4 Description of Structures, Roads, Other Improvements on the Site (including heating/cooling system, sewage disposal, and source of potable water)

There are no building(s) on the property of approximately 0.724 acres. There is an old concrete slab foundation with ceramic tile and asphalt parking lot on the Cleveland parcel from the previous building on site. There are three utility poles on site. The lot is generally level with a slight slope to the west and south.

/ The site is available for utilities (electricity, gas, & water) from Memphis Light, Gas, & Water (Local Utility Provider)

X4.3.5. Current Uses of the Adjoining Properties

Site surveillance of the property determined the subject site is bordered by developed / undeveloped commercial / residential property. To the south are Washington Avenue and residential single family homes / parking lot. To the east are N. Cleveland Street, a vacant commercial lot, and a building / business (Walgreens Store). To the west are apartments, a parking lot, and single family homes. To the north is a commercial building / business (Satellite Healthcare & Maternity Dresses Discount)

X4.4 User Provided Information

No information provided

X4.4.1 Title Records

No title records used

X4.4.2 Environmental Liens or Activity and Use Limitations

No environmental liens

X4.4.3 Specialized Knowledge

No user or other party is aware of any specialized knowledge or experience that is material to RECs in connection with the property.

X4.4.4 Commonly Known or Reasonably Ascertainable Information

The owner is unaware of any commonly known or reasonably ascertainable information within the local community about the property that is material to RECs in connection with the property.

X4.4.5 Valuation Reduction for Environmental Issues

No value reduction for environmental issues is necessary or needed.

X4.4.6 Owner, Property Manager, and Occupant Information

No additional information was made available from the owners, the property manager, and/ or the occupants.

X4.4.7 Reason for Performing *Phase I*

The purpose of this Phase I ESA is to provide an evaluation of the potential for environmental impacts related to past or present activities at the site and draw reasonable assumptions of the impacts to future utilization of the property. This Phase I ESA included a site reconnaissance conducted on April 11, 2021 a review of aerial photographs and other historical documents, review of federal and state regulatory databases, identification of historical uses, and information available from local agencies.

X4.4.8 Other

The reason the user wants the Phase I Environmental Site Assessment performed is to qualify for funding to purchase and/or a property transfer.

X4.5 Records Review

X4.5.1 Standard Environmental Record Sources

UNDERGROUND STORAGE TANKS (UST's)

There are no UST(s) systems registered to the subject site. There is no evidence of USTs on site. The evidence would include vent or fill lines, concrete pads, and/or a dispenser island. This does not include Orphan Sites. (See section X4.16.5)

There are sixteen (16) inactive or active UST's & LUST's (Leaking Underground Storage Tanks) within 1/2 mile plus from the subject site. Eleven of the sites are LUST sites and are as follows:

1) CIRCLE K #8854 1355 MADISON S 1/4 - 1/2 (0.297 mi.) I31 74 Facility Id: 9792032 Current Status: 8 Case Closed 2) CIRCLE K #8854 1351 MADISON AVENUE S 1/4 - 1/2 (0.300 mi.) I32 75 Facility Id: 9792032 Current Status: 8 Case Closed 3) KROSSTOWN KLEANERS 1400 MADISON SSE 1/4 - 1/2 (0.301 mi.) 33 76 Facility Id: 9790905 Current Status: 8 Case Closed 4) SOUTH CENTRAL - MMPH 1430 MADISON AVENUE SSE 1/4 - 1/2 (0.332 mi.) 36 80 Facility Id: 9791600 Current Status: 1a Completed Tank Closure 5) FORMER GULF STATION 1199 MADISON AVENUE SW 1/4 - 1/2 (0.373 mi.) K38 83 Facility Id: 9792303 Current Status: 8 Case Closed 6) HOP IN NO. 338 1355 UNION AVENUE S 1/4 - 1/2 (0.443 mi.) L44 90 Facility Id: 9791259 Current Status: 8 Case Closed Current Status: 1a Completed Tank Closure 7) GOODYEAR ASC 1200 UNION AVENUE SW 1/4 - 1/2 (0.486 mi.) 46 99 Facility Id: 9790368 Current Status: 1a Completed Tank Closure 8) UNOCAL SERVICE STATI 1591 POPLAR E 1/4 - 1/2 (0.492 mi.) M49 104 Facility Id: 9790781 Current Status: 8 Case Closed 9) ONE STOP 1336 POPLAR AVENUE N 0 - 1/8 (0.078 mi.) C10 20 Facility Id: 9791398 Current Status: 8 Case Closed 10) THE EARTHGRAINS CO. 1340 LARKIN ST. N 1/8 - 1/4 (0.211 mi.) H25 5 Facility Id: 9790191 Current Status: 8 Case Closed Current Status: 1a Completed Tank Closure 11) FLASH OIL CO #50 314 NORTH CLEVELAND NNE 1/4 - 1/2 (0.324 mi.) J34 78 Facility Id: 9791526 Current Status: 8 Case Closed

The owners of these LUST sites have met or are meeting all federal & state regulations for owners of LUST sites. These sites do not environmentally impact the subject site. This does not include Orphan Sites. (See section X4.16.5)

The following information applies to the UST(s) found in the vicinity of the subject site.

UST's (Reported Leaks):

It is generally considered that sites inside a given one-half (1/2) mile radius of a subject site pose a greater environmental concern than those outside. This standard can change depending on several factors. For example, the extent and type of spillage/leakage, ground water, topography, surrounding site(s) occupancy, etc.

HAZARDOUS WASTE FACILITIES

Review of Federal, State and local agencies, pertaining to the storage and/or disposal of hazardous materials within a one (1) mile radius of the subject site, identified sites to be either previously, or currently, under investigation. According to the Tennessee Dept. of Environment & Conservation (TDEC) there are currently no hazardous waste landfills or Superfund (NPL) at the subject site or within a ½ mile radius. (See section X4.16.5) This does not include Orphan Sites.

There are eleven (11) RCRIS (S & LQG) sites within the radius from the subject site. The sites had violations. These sites do not environmentally impact the subject site because of no violations, topography, and/or distance.

There are eight (8) State Remediation Program (SRP) / Voluntary Cleanup Oversight and Assistance Program (VOAP) sites within the ½ mile radius from the subject site. Seven sites are closed & the other site is as follows: 1) 1544 MADISON PARTNERS / 1544 Madison Ave. S (0.418 mi.) State Remediation Program Site Number: SRS79850 Open. This site does not environmentally impact the subject site because of controls & distance.

There are three (3) institutional control / engineering control (INST) sites within ½ mile from the subject site. These sites do not environmentally impact the subject site because of distance, topography, or land use restrictions.

There are four (4) historical auto stations sites within 0.125 miles from the subject site. The surrounding sites had no violations or reported spills and do not environmentally impact the subject site because of distance or topography.

There are four (4) historical cleaners within 0.125 miles from the subject site. The sites have no violations and were not adjacent to the subject site. These sites do not environmentally impact the subject site because of distance & topography.

There is one (1) TN PRIORITYCLEANERS list site located within a one-mile radius of the site. This site does not environmentally impact the subject site because of distance. (See section X4.16.5)

The EDR report brought out other sites (orphan) within data base. None of these sites impact the subject site.

X4.5.2 Additional Environmental Record Sources

No additional environmental record sources were used.

X4.5.3 Physical Setting Source(s)

There is a topographic map showing the area which the property is located. There are no RECs from the topographic map. (See appendix X4.16.1)

X4.5.4 Historical Use Information on the *Property*

During the course of our investigation, review was made of several agency records and is delineated as follows:

Aerial Photographs

Review of aerial photographs from 1937 to present at the Agri-Center International (Shelby County Farm Bureau) in Shelby County & EDR did not reveal any areas of concern on or about the subject site to affect the property environmentally. (See appendix 4.16.4)

Fire Insurance Maps

EDR reviewed its collection of fire insurance maps, the largest and most complete collection available, based on client-supplied information. NEC did use insurance maps on this site. The maps were from 1907 to 1964 and did not indicate any environmental conditions on the subject site. (See appendix 4.16.4)

City Directories

City Directories were used during our investigation. The dates were from 1948 to present and the directories did not reveal any areas of concern on or about the subject site to affect the property environmentally. (See appendix 4.16.4)

Historical Topographic Maps

Historical Topo Maps were used in our investigation. The dates were as follows: 1916, 1939, 1960, 1973, 1983, 1997, & 2013. The maps did not reveal any areas of concern on or about the subject site to affect the property environmentally. (See appendix 4.16.4)

Radon

According to of Tenn. Dept. of Environmental Quality, Division of Air Pollution Control, incidences of radon gas contamination in the west Tennessee Geologic Zone is minimal, and is below the 4.0 pCi/l limit established by E.P.A. (See appendix 4.16.4)

X4.5.5 Historical Use Information on Adjoining Properties

All above historical use information from the site apply to adjoining properties. The maps/information did not reveal any areas of concern on or about the subject site to affect the property environmentally. (See appendix 4.16.4)

X4.6 Site Reconnaissance

The environmental professional observed the entire property through a systematic approach of walking the property using visual and/or olfactory means. No physical obstructions were observed. There was one visit to the site.

SOLID WASTE / ASBESTOS / PCB's / VAPOR MIGRATION

There were no signs of disposal of hazardous or toxic waste on the property. Also, no data was found through our data base search of solid waste disposal on the property.

Asbestos / Lead - There were no suspect asbestos or lead base paint material on the property. No structures were on the property.

There are no pole mounted transformer observed on the property. Management (Mr. Al Bourell / 1999) with Memphis Light Gas & Water (MLG&W) states no PCBs are used in their transformers. There were no signs of suspect PCBs containing product / equipment on the property.

VAPOR MIGRATION

NEC reviewed reasonably ascertainable information for the subject and nearby properties, including a regulatory database, files for nearby release sites, and/or historical documentation, to determine if potential vapor-phase migration concerns may be present which could impact the subject property. Based on a review of available resources as documented in this report, NEC did not identify significant on-site concerns and/or regulated listings from nearby sites which suggest that a vapor-phase migration concern currently exists at the subject property.

X4.6.3 Exterior Observations and X4.6.4 Interior Observations

SOIL CONDITIONS

The extent of the site reconnaissance, conducted at the subject site, included visual observations for soil discoloration and physical irregularities about the subject site, as well as adjacent sites.

There were no noticeable signs of soil discoloration on the property. No signs of dead vegetation on property. No signs of improper storage, and/or handling of hazardous waste materials, were noted at the subject site.

Property Reconnaissance Finding

For each of the conditions identified on the properties, data is discussed following the summary about the significance of the listing.

Identified		Subject	Adjoining	Condition
Yes	No	Site	Site	
	X	X	X	Interior Stains or Corrosion
	X	X	X	Suspect Containers
	X	X	X	Drains or Sumps
	X	X	X	Wastewater Discharge
	X	X	X	Septic or Sewage Tanks
	X	X	X	Pits, Ponds, or Lagoons (Standing Water)
	X	X	X	Stained Soil or Pavement
	X	X	X	Stressed Vegetation / Odors
	X	X	X	Other issues

X4.7 Interviews

X4.7.1 Interview the Owner

Mr. Jeremy Turner- owners representative

X4.7.2 Interview the Manager

No Manager

X4.7.3 Interview the Occupants

No Occupants review

X4.7.4 Interview the Local Government Officials

Ms. Jeff Phillips - Tennessee Dept. of Environment & Conservation (UST Division)

Mr. Leland Hares - Tennessee Dept. of Environment & Conservation (Solid Waste Division)

X4.7.5 Interview with Others

No interviews with others

X4.8 Findings

Recognized Environmental Condition (REC) is defined by the ASTM Standard Practice E1527-13 as the presence or likely presence of any hazardous substances or petroleum products in, on, or at a property: (1) due to release to the environment; (2) under conditions indicative of a release to the environment; or (3) under conditions that pose a material threat of a future release to the environment. NEC's assessment has revealed the following RECs associated with the subject property or nearby properties:

- No known recognized environmental conditions (REC) or historical recognized environmental conditions were discovered during our investigation.

Controlled Recognized Environmental Condition (CREC) is defined by the ASTM Standard Practice E1527-13 as a past release of hazardous substances or petroleum products that has been addressed to the satisfaction of the applicable regulatory authority, with hazardous substances or petroleum products allowed to remain in place subject to the implementation of required controls. NEC's assessment has revealed the following CRECs associated with the subject property or nearby properties:

- NEC did not identify evidence of on-site CRECs during the course of this assessment.

Historical Recognized Environmental Condition (HREC) is defined by the ASTM Standard Practice E1527-13 as a past release of any hazardous substances or petroleum products that has occurred in connection with the property and has been addressed to the satisfaction of the applicable regulatory authority or meeting unrestricted use criteria established by a regulatory authority, without subjecting the property to any required controls. NEC's assessment has revealed the following HRECs associated with the subject property or nearby properties:

- NEC did not identify evidence of on-site HRECs during the course of this assessment.

Other Environmental Considerations warrant discussion, but do not qualify as RECs as defined by the ASTM Standard Practice E1527-13. These include, but are not limited to, de minimis conditions and/or Business Environmental Risk such as the presence of ACMs, LBP, radon, mold, and lead in drinking water, which can affect the liabilities and financial obligations of the client, the health and safety of site occupants, and the value and marketability of the subject property.

- NEC did not identify evidence of on-site Other Environmental Considerations during the course of this assessment.

X4.9 Opinion

Based on data obtained from site reconnaissance and data collected on-site and off-site site, as noted herein, it is National Econ Corporation's opinion that environmentally, the subject site appeared to be intact. National Econ Corporation did not detect any areas of recognized environmental concern(s) impacting the subject site during the course of our investigation. Based on our observations and research, it is the professional opinion of National Econ Corporation that, at this time, no further environmental studies as related to or which might be considered as an expansion to the scope of work documented herein would be warranted.

X4.10 Conclusions

We have performed a Phase I ESA was conducted in general accordance with the scope, limitations and procedures outlined in ASTM Practice E1527-13 and AAI Rule (40 CFR Part 312). No recognized environmental conditions (RECs) as related to the known or recorded disposal, usage, or storage of hazardous materials on the subject site were indicated from the information obtained during the course of this assessment.

X4.11 Deviations

All deletions and deviations from this protocol shall be listed individually and in detail, including client-imposed constraints and all additions should be listed. (None)

X4.12 Additional Services

No additional service was contracted between the user and the environmental professional, including a broader scope of the assessment, more detailed conclusions, liability/risk evaluations, recommendations for Phase II testing, remediation techniques, etc., are beyond the scope of this practice. The additional service is an asbestos inspection of the facility.

X4.13 References

Environmental Data Resources, Inc.- Radius Map with Geo Check, Historical Topos, & Sanborn Maps.

Agri-Center International (Shelby County Farm Bureau)- Aerial Photos

Tenn. Dept. of Environmental Quality – Interviews with government officials ; Radon & other data

Memphis / Shelby County Health Department & Memphis Light, Gas, & Water - Interviews

X4.14 Signature(s) of Environmental Professional(s)

Mr. Chester V. Ervin & Ms. Netta Cooper representatives of National Econ Corporation conducted a review of the subject site to determine what environmental concerns, if any, may exist. This review was accomplished by means of conferring with Federal, State, and local agencies, along with various members of the private sector, to obtain information and review recorded documents. This study also enabled National Econ Corporation to compile and prepare data, contained within this report, and to estimate the effects, if any, to the subject site.

We declare that, to the best of our professional knowledge and belief, We meet the definition of Environmental Professional as defined in 40 CFR 312.10. We have the specific qualifications based on education, training, and experience to assess a property of the nature, history, and setting of the subject property.


We have developed and performed the all appropriate inquiries in conformance with the standards and practices set forth in 40 CFR Part 312.

National Econ Corporation did not detect areas of recognized environmental concern during the course of our investigation.

We trust that you will find this report thorough and complete. Should you have any questions, or if we may be of some additional service, please feel free to contact us.

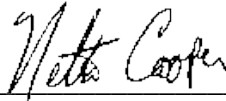
Respectfully submitted,

Chester V. Ervin
General Manager



National Econ Corporation

Netta Cooper
Environmental Specialist



National Econ Corporation

X4.15 Qualification(s) of Environmental Professional(s)

Chester V. Ervin

Professional Experience

Mr. Ervin has over twenty years' experience in the asbestos & lead base paint / management field. He has conducted and implemented asbestos inspections, and managed numerous abatement projects. He has project management experience & has conducted many environmental surveys and investigations. Also, he has designed and assessed safety programs designed for the general industry. He has 10 years management experience in manufacturing / distribution sanitation and housekeeping programs to meet American Institute of Baking (AIB) certification. He has a working knowledge of general restaurant sanitation / operations. Chester Ervin is a graduate of the University Of Memphis & State Technical Institute.

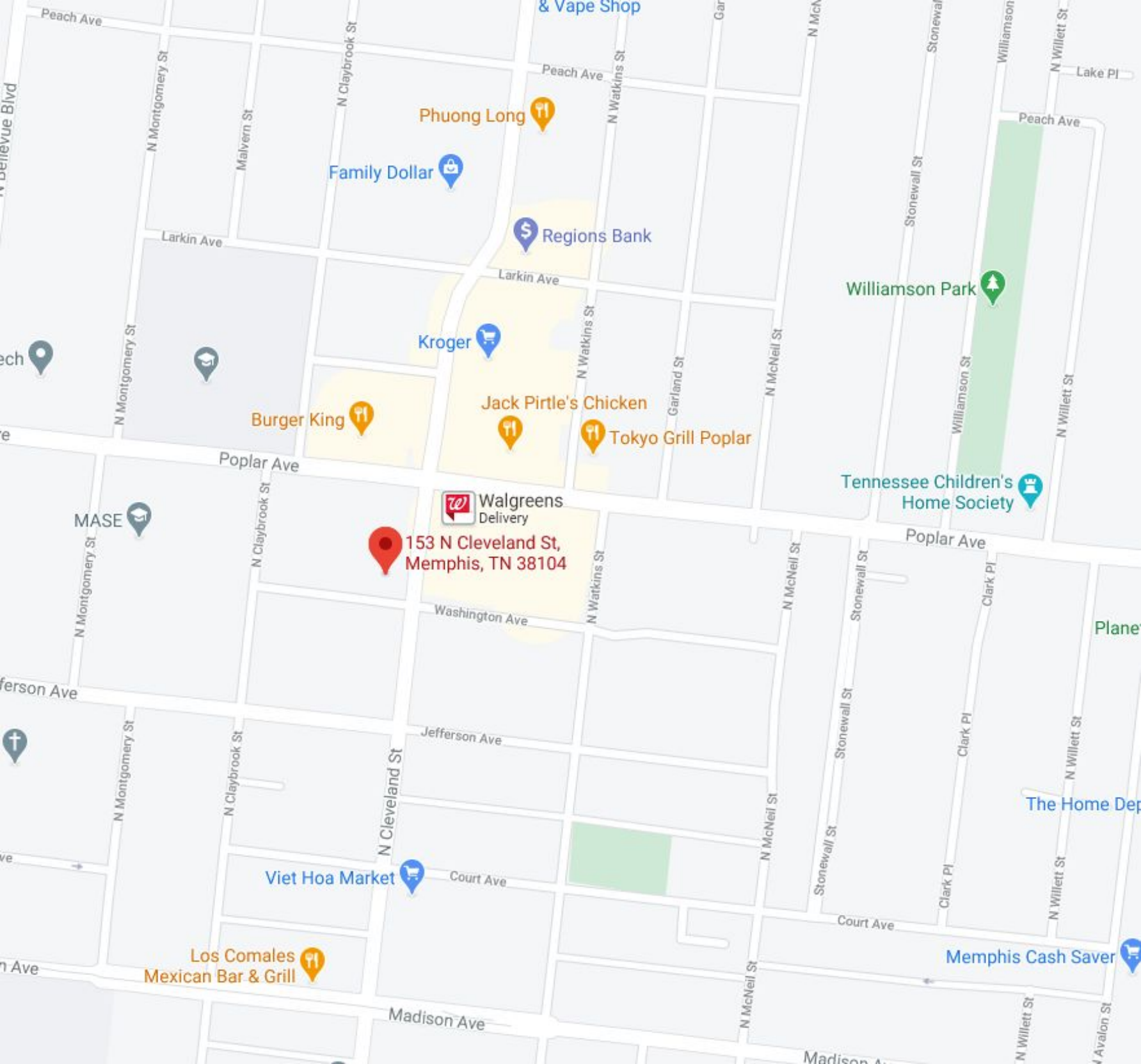
Marvinetta M. Cooper

Professional Experience

Ms. Cooper has over twenty five years' experience in the environmental field. She has project management experience; conducted environmental, industrial hygiene and asbestos inspections. She has performed OSHA site evaluations which included exposure monitoring for hazardous or nuisance materials. She has assessed safety programs designed for the general industry. Ms. Cooper has participated or directed all activities required for acquisition of National Voluntary Laboratory Accreditation for asbestos analysis by TEM and PLM microscopy. Ms. Cooper is a graduate of Delta State University in Cleveland, MS; she has a Master's Degree from Christian Brothers University and is a Registered Nurse.

X4.16 Appendices

X 4.16.1 Site (Vicinity) Map



Phuong Long

Family Dollar



Regions Bank

Kroger



Burger King



Jack Pirtle's Chicken



Tokyo Grill Poplar



Walgreens
Delivery



153 N Cleveland St,
Memphis, TN 38104

Williamson Park



Tennessee Children's
Home Society



MASE



Viet Hoa Market

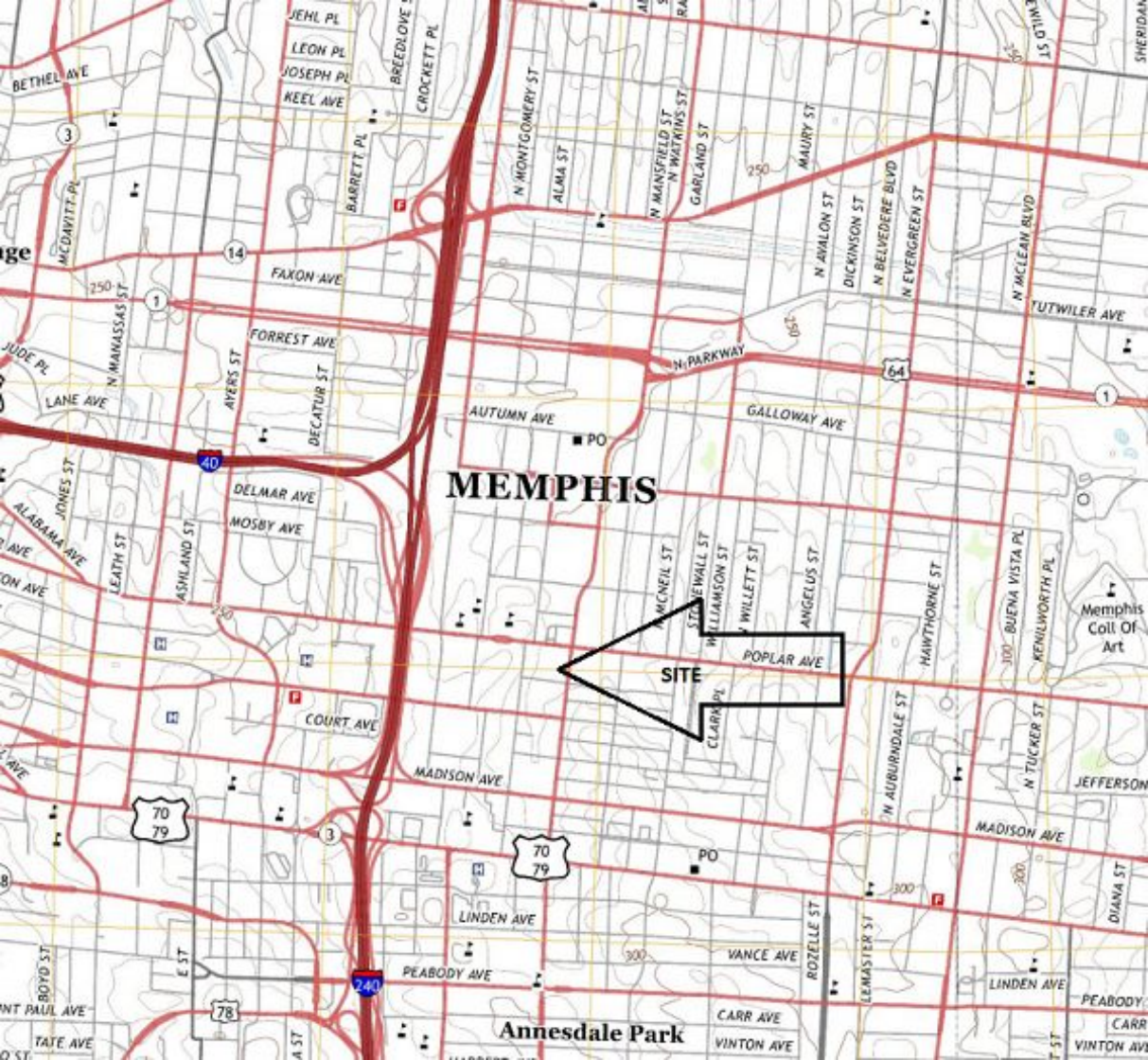


Los Comales
Mexican Bar & Grill



Memphis Cash Saver





MEMPHIS

SITE

Annesdale Park

X4.16.2 Site Plan & Data

Melvin Burgess
Assessor Of Property
Shelby County Government

Property Location and Owner Information

Parcel ID	017007 00009
Property Address	153 N CLEVELAND ST
Municipal Jurisdiction	MEMPHIS
Neighborhood Number	00709A74
Tax Map Page	131J
Land Square Footage	20602
Acres	0.473
Lot Dimensions	145.6 X 141.5
Subdivision Name	CLAYBROOK BLK A
Subdivision Lot Number	5
Plat Book and Page	
Number of Improvements	0
Owner Name	TONG KARINA AND CHUNG KIM BE (ESTATE OF)
In Care Of Owner Address	7170 HARROD
Owner City/State/Zip	GERMANTOWN TN 38138

Appraisal and Assessment Information

Class	COMMERCIAL
Land Appraisal	\$47,500
Building Appraisal	\$0
Total Appraisal	\$47,500
Total Assessment	\$19,000
Greenbelt Land Appraisal	\$0
Homesite Land Appraisal	\$0
Homesite Building Appraisal	\$0
Greenbelt Appraisal	\$0
Greenbelt Assessment	\$0

Improvement/Commercial Details

Stories

Exterior Walls

Land Use - VACANT LAND

Year Built

Total Rooms

Bedrooms

Bathrooms

Half Baths

Heat

Fuel

Heating System

Fireplace Masonry

Fireplace Pre-Fab

Ground Floor Area

Total Living Area

Car Parking

Permits

Date of Permit	Amount of Permit	Permit Number	Reason
05/24/2011	\$0	BD000710	DEM
02/04/2010	\$0	B1024113	UO
10/07/2002		B0892069	UO
10/31/1996		B0783860	
08/12/1986	\$300	232003	
10/10/1985	\$20,000	284039	

Sales

Date of Sale	Sales Price	Deed Number	Instrument Type
08/09/2010	\$0	10113384	QC
07/17/2009	\$0	460	DN
04/05/2004	\$125,000	04060068	WD
01/27/1997		D27452-1	CH
12/19/1996	\$0	GJ0312	QC
05/31/1991	\$125,000	CF5670	WD

Melvin Burgess
Assessor Of Property
Shelby County Government

Property Location and Owner Information

Parcel ID	017007 00010C
Property Address	1326 WASHINGTON AVE
Municipal Jurisdiction	MEMPHIS
Neighborhood Number	00709A01
Tax Map Page	131I
Land Square Footage	10933
Acres	0.251
Lot Dimensions	56/39 + 17 X 145.6 + 49.90/195.5
Subdivision Name	CURROTTO
Subdivision Lot Number	6 & 7
Plat Book and Page	
Number of Improvements	0
Owner Name	TONG KARINA
In Care Of Owner Address	7170 HARROD
Owner City/State/Zip	GERMANTOWN TN 38138

Appraisal and Assessment Information

Class	RESIDENTIAL
Land Appraisal	\$12,300
Building Appraisal	\$0
Total Appraisal	\$12,300
Total Assessment	\$3,075
Greenbelt Land Appraisal	\$0
Homesite Land Appraisal	\$0
Homesite Building Appraisal	\$0
Greenbelt Appraisal	\$0
Greenbelt Assessment	\$0

Improvement/Commercial Details

Stories

Exterior Walls

Land Use - VACANT LAND

Year Built

Total Rooms

Bedrooms

Bathrooms

Half Baths

Heat

Fuel

Heating System

Fireplace Masonry

Fireplace Pre-Fab

Ground Floor Area

Total Living Area

Car Parking

Sales

Date of Sale	Sales Price	Deed Number	Instrument Type
11/10/2014	\$0	14122673	QC
09/16/2008	\$0	08125575	QC
05/27/2003	\$35,000	03104515	WD



Poplar Avenue

Poplar Avenue

Poplar Avenue

North Cleveland Street

North Watkins Street

Poplar Avenue

Poplar Avenue

North Claybrook Street

North Cleveland Street

North Watkins Street

Washington Avenue

Washington Avenue

Strickland Street

Strickland Street



Poplar Avenue

Poplar Avenue

Poplar Avenue

North Cleveland Street

Poplar Avenue

North Claybrook Street

North Cleveland Street

Washington Avenue

Washington Avenue

X4.16.3 Site Photographs

PHOTOGRAPHS



Photo 1: North adjacent property



Photo 2: Ceramic tile –old building foundation



Photo 3: Southeast side of property



Photo 4: Gas meter cover on south end of property



Photo 5: Viewing east across the property



Photo 6: Viewing north across the property



Photo 7: Viewing south across the property



Photo 8: Viewing west across the property



Photo 9: Open drain on property



Photo 10: South adjacent property



Photo 11: South side of property & Washington Ave.



Photo 12: South adjacent property



Photo 13: East adjacent property



Photo 14: West side & adjacent property

X4.16.4 Historical Research Documentation (aerial photographs, fire insurance maps, historical topographical maps, etc.)



J Turner

153 N. Cleveland

Memphis, TN 38104

Inquiry Number: 6441706.8

April 09, 2021

The EDR Aerial Photo Decade Package



6 Armstrong Road, 4th floor
Shelton, CT 06484
Toll Free: 800.352.0050
www.edrnet.com

EDR Aerial Photo Decade Package

04/09/21

Site Name:

J Turner
153 N. Cleveland
Memphis, TN 38104
EDR Inquiry # 6441706.8

Client Name:

National Econ Corporation
4515 Poplar Ave - Suite 425
Memphis, TN 38117
Contact: Chester V. Ervin



Environmental Data Resources, Inc. (EDR) Aerial Photo Decade Package is a screening tool designed to assist environmental professionals in evaluating potential liability on a target property resulting from past activities. EDR's professional researchers provide digitally reproduced historical aerial photographs, and when available, provide one photo per decade.

Search Results:

<u>Year</u>	<u>Scale</u>	<u>Details</u>	<u>Source</u>
2016	1"=500'	Flight Year: 2016	USDA/NAIP
2008	1"=500'	Flight Year: 2008	USDA/NAIP
1997	1"=500'	Acquisition Date: January 29, 1997	USGS/DOQQ
1985	1"=500'	Flight Date: June 10, 1985	NHAP
1973	1"=500'	Flight Date: March 01, 1973	USGS
1965	1"=500'	Flight Date: September 27, 1965	USDA
1963	1"=500'	Flight Date: March 08, 1963	USGS
1953	1"=500'	Flight Date: October 12, 1953	USDA
1937	1"=500'	Flight Date: October 16, 1937	USDA

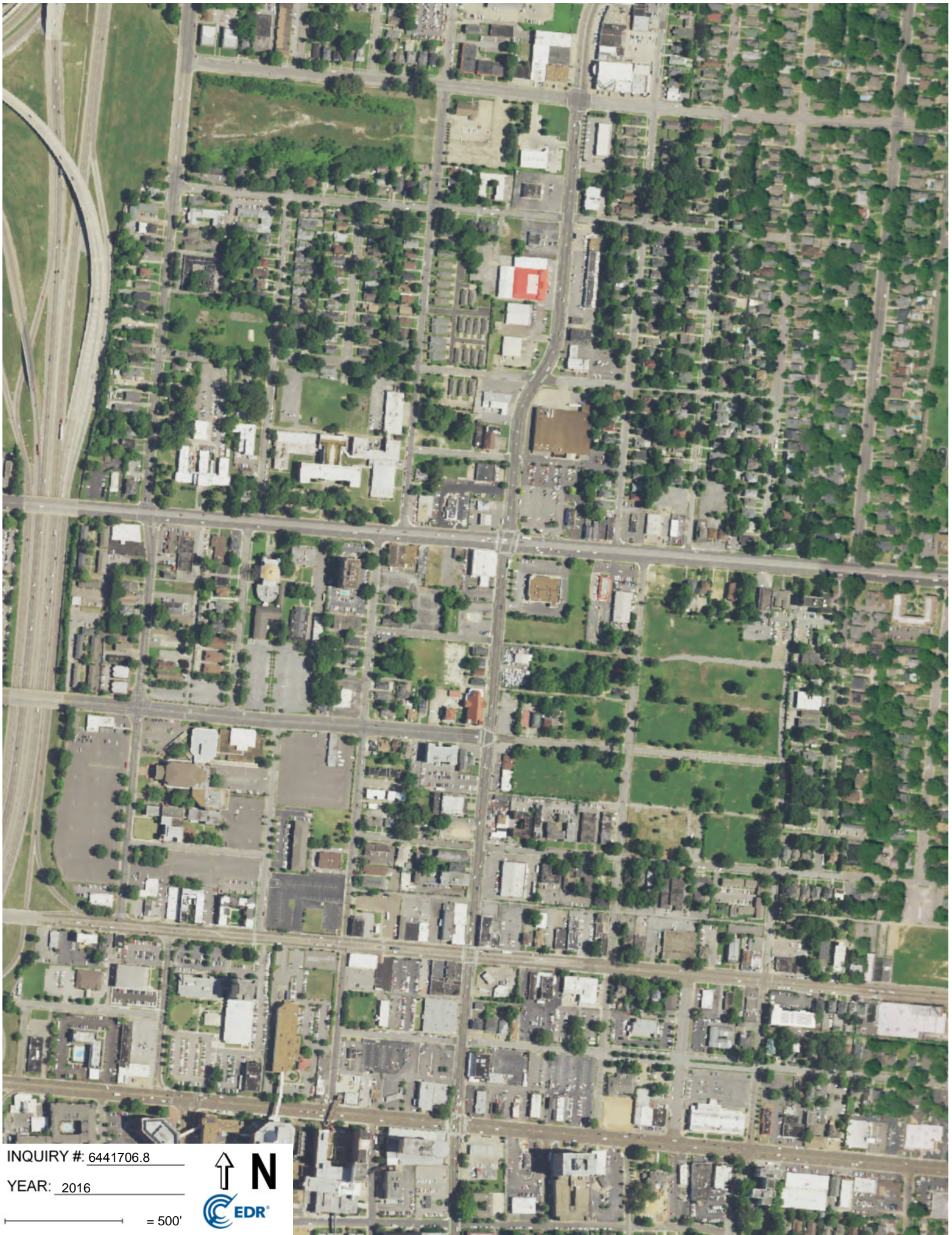
When delivered electronically by EDR, the aerial photo images included with this report are for ONE TIME USE ONLY. Further reproduction of these aerial photo images is prohibited without permission from EDR. For more information contact your EDR Account Executive.

Disclaimer - Copyright and Trademark Notice

This Report contains certain information obtained from a variety of public and other sources reasonably available to Environmental Data Resources, Inc. It cannot be concluded from this Report that coverage information for the target and surrounding properties does not exist from other sources. NO WARRANTY EXPRESSED OR IMPLIED, IS MADE WHATSOEVER IN CONNECTION WITH THIS REPORT. ENVIRONMENTAL DATA RESOURCES, INC. SPECIFICALLY DISCLAIMS THE MAKING OF ANY SUCH WARRANTIES, INCLUDING WITHOUT LIMITATION, MERCHANTABILITY OR FITNESS FOR A PARTICULAR USE OR PURPOSE. ALL RISK IS ASSUMED BY THE USER. IN NO EVENT SHALL ENVIRONMENTAL DATA RESOURCES, INC. BE LIABLE TO ANYONE, WHETHER ARISING OUT OF ERRORS OR OMISSIONS, NEGLIGENCE, ACCIDENT OR ANY OTHER CAUSE, FOR ANY LOSS OF DAMAGE, INCLUDING, WITHOUT LIMITATION, SPECIAL, INCIDENTAL, CONSEQUENTIAL, OR EXEMPLARY DAMAGES. ANY LIABILITY ON THE PART OF ENVIRONMENTAL DATA RESOURCES, INC. IS STRICTLY LIMITED TO A REFUND OF THE AMOUNT PAID FOR THIS REPORT. Purchaser accepts this Report "AS IS". Any analyses, estimates, ratings, environmental risk levels or risk codes provided in this Report are provided for illustrative purposes only, and are not intended to provide, nor should they be interpreted as providing any facts regarding, or prediction or forecast of, any environmental risk for any property. Only a Phase I Environmental Site Assessment performed by an environmental professional can provide information regarding the environmental risk for any property. Additionally, the information provided in this Report is not to be construed as legal advice.

Copyright 2021 by Environmental Data Resources, Inc. All rights reserved. Reproduction in any media or format, in whole or in part, of any report or map of Environmental Data Resources, Inc., or its affiliates, is prohibited without prior written permission.

EDR and its logos (including Sanborn and Sanborn Map) are trademarks of Environmental Data Resources, Inc. or its affiliates. All other trademarks used herein are the property of their respective owners.




INQUIRY #: 6441706.8

YEAR: 2016

 = 500'





INQUIRY #: 6441706.8

YEAR: 2008

 = 500'





INQUIRY #: 6441706.8

YEAR: 1997

— = 500'





INQUIRY #: 6441706.8

YEAR: 1985

— = 500'





INQUIRY # 6441706.8

YEAR: 1973

— = 500'





INQUIRY #: 6441706.8

YEAR: 1963

— = 500'





INQUIRY #: 6441706.8

YEAR: 1953

— = 500'





INQUIRY # 6441706.8

YEAR: 1937

 = 500'



J Turner

153 N. Cleveland
Memphis, TN 38104

Inquiry Number: 6441706.5
April 09, 2021

The EDR-City Directory Abstract

TABLE OF CONTENTS

SECTION

Executive Summary

Findings

City Directory Images

Thank you for your business.
Please contact EDR at 1-800-352-0050
with any questions or comments.

Disclaimer - Copyright and Trademark Notice

This Report contains certain information obtained from a variety of public and other sources reasonably available to Environmental Data Resources, Inc. It cannot be concluded from this Report that coverage information for the target and surrounding properties does not exist from other sources. **NO WARRANTY EXPRESSED OR IMPLIED, IS MADE WHATSOEVER IN CONNECTION WITH THIS REPORT. ENVIRONMENTAL DATA RESOURCES, INC. SPECIFICALLY DISCLAIMS THE MAKING OF ANY SUCH WARRANTIES, INCLUDING WITHOUT LIMITATION, MERCHANTABILITY OR FITNESS FOR A PARTICULAR USE OR PURPOSE. ALL RISK IS ASSUMED BY THE USER. IN NO EVENT SHALL ENVIRONMENTAL DATA RESOURCES, INC. BE LIABLE TO ANYONE, WHETHER ARISING OUT OF ERRORS OR OMISSIONS, NEGLIGENCE, ACCIDENT OR ANY OTHER CAUSE, FOR ANY LOSS OR DAMAGE, INCLUDING, WITHOUT LIMITATION, SPECIAL, INCIDENTAL, CONSEQUENTIAL, OR EXEMPLARY DAMAGES. ANY LIABILITY ON THE PART OF ENVIRONMENTAL DATA RESOURCES, INC. IS STRICTLY LIMITED TO A REFUND OF THE AMOUNT PAID FOR THIS REPORT.** Purchaser accepts this Report "AS IS". Any analyses, estimates, ratings, environmental risk levels or risk codes provided in this Report are provided for illustrative purposes only, and are not intended to provide, nor should they be interpreted as providing any facts regarding, or prediction or forecast of, any environmental risk for any property. Only a Phase I Environmental Site Assessment performed by an environmental professional can provide information regarding the environmental risk for any property. Additionally, the information provided in this Report is not to be construed as legal advice.

Copyright 2020 by Environmental Data Resources, Inc. All rights reserved. Reproduction in any media or format, in whole or in part, of any report or map of Environmental Data Resources, Inc. or its affiliates is prohibited without prior written permission.

EDR and its logos (including Sanborn and Sanborn Map) are trademarks of Environmental Data Resources, Inc. or its affiliates. All other trademarks used herein are the property of their respective owners.

EXECUTIVE SUMMARY

DESCRIPTION

Environmental Data Resources, Inc.'s (EDR) City Directory Abstract is a screening tool designed to assist environmental professionals in evaluating potential liability on a target property resulting from past activities. EDR's City Directory Abstract includes a search and abstract of available city directory data. For each address, the directory lists the name of the corresponding occupant at five year intervals.

Business directories including city, cross reference and telephone directories were reviewed, if available, at approximately five year intervals for the years spanning 1921 through 2017. This report compiles information gathered in this review by geocoding the latitude and longitude of properties identified and gathering information about properties within 660 feet of the target property.

A summary of the information obtained is provided in the text of this report.

RECORD SOURCES

EDR's Digital Archive combines historical directory listings from sources such as Cole Information and Dun & Bradstreet. These standard sources of property information complement and enhance each other to provide a more comprehensive report.

EDR is licensed to reproduce certain City Directory works by the copyright holders of those works. The purchaser of this EDR City Directory Report may include it in report(s) delivered to a customer. Reproduction of City Directories without permission of the publisher or licensed vendor may be a violation of copyright.

Data by

infoUSA[®]

Copyright©2008
All Rights Reserved

RESEARCH SUMMARY

The following research sources were consulted in the preparation of this report. An "X" indicates where information was identified in the source and provided in this report.

<u>Year</u>	<u>Source</u>	<u>TP</u>	<u>Adjoining</u>	<u>Text Abstract</u>	<u>Source Image</u>
2017	Cole Information Services	-	X	X	-
2014	Cole Information Services	-	X	X	-
2009	Cole Information Services	-	X	X	-
2006	Polk City Directory	-	X	X	X
2004	Cole Information Services	-	X	X	-
2003	Polk City Directory	-	X	X	X
1999	Cole Information Services	-	X	X	-
	Cole Information Services	X	X	X	-
1997	R. L. Polk Co., Publishers	-	X	X	X
	R. L. Polk Co., Publishers	X	X	X	X
1994	Cole Information Services	-	X	X	-
	Cole Information Services	X	X	X	-

EXECUTIVE SUMMARY

<u>Year</u>	<u>Source</u>	<u>TP</u>	<u>Adjoining</u>	<u>Text Abstract</u>	<u>Source Image</u>
1992	R. L. Polk Co.	-	X	X	X
	R. L. Polk Co.	X	X	X	X
1987	R.L. Polk Co., Publishers	-	X	X	X
	R.L. Polk Co., Publishers	X	X	X	X
1982	R.L. Polk Co., Publishers	-	X	X	X
	R.L. Polk Co., Publishers	X	X	X	X
1978	R.L. Polk Co., Publishers	-	X	X	X
	R.L. Polk Co., Publishers	X	X	X	X
1973	R.L. Polk Co., Publishers	-	X	X	X
	R.L. Polk Co., Publishers	X	X	X	X
1968	R.L. Polk Co., Publishers	-	X	X	X
	R.L. Polk Co., Publishers	X	X	X	X
1963	R.L. Polk Co., Publishers	-	X	X	X
	R.L. Polk Co., Publishers	X	X	X	X
1958	R.L. Polk Co., Publishers	-	X	X	X
	R.L. Polk Co., Publishers	X	X	X	X
1953	R.L. Polk Co., Publishers	-	X	X	X
	R.L. Polk Co., Publishers	X	X	X	X
1948	R.L. Polk Co., Publishers	-	X	X	X
	R.L. Polk Co., Publishers	X	X	X	X
1943	R.L. Polk Co., Publishers	-	X	X	X
	R.L. Polk Co., Publishers	X	X	X	X
1938	R.L. Polk Co., Publishers	-	X	X	X
	R.L. Polk Co., Publishers	X	X	X	X
1932	R.L. Polk Co., of Memphis, Publishers	-	X	X	X
	R.L. Polk Co., of Memphis, Publishers	X	X	X	X
1926	R.L. Polk Co., of Memphis	-	X	X	X
	R.L. Polk Co., of Memphis	X	X	X	X
1921	R.L. Polk CO.	-	X	X	X
	R.L. Polk CO.	X	X	X	X

RECORD SOURCES

EDR's Digital Archive combines historical directory listings from sources such as Cole Information and Dun & Bradstreet. These standard sources of property information complement and enhance each other to provide a more comprehensive report.

EDR is licensed to reproduce certain City Directory works by the copyright holders of those works. The purchaser of this EDR City Directory Report may include it in report(s) delivered to a customer. Reproduction of City Directories without permission of the publisher or licensed vendor may be a violation of copyright.

Data by

*info*USA®

Copyright©2008
All Rights Reserved

FINDINGS

TARGET PROPERTY INFORMATION

ADDRESS

153 N. Cleveland
Memphis, TN 38104

FINDINGS DETAIL

Target Property research detail.

CLEVELAND N

153 CLEVELAND N

<u>Year</u>	<u>Uses</u>	<u>Source</u>	
1963	Jones Elec Co contr	R.L. Polk Co., Publishers	Image pg. A80
	Tisdale Mtr Co used cars	R.L. Polk Co., Publishers	Image pg. A80
1958	Tisdale Motor Co used cars	R.L. Polk Co., Publishers	Image pg. A88
1953	Am Lighting Sup Co	R.L. Polk Co., Publishers	Image pg. A96
	Jones Electric Co contr	R.L. Polk Co., Publishers	Image pg. A96
	Watts Wright Motor Co	R.L. Polk Co., Publishers	Image pg. A96
1948	Tones Fred G	R.L. Polk Co., Publishers	Image pg. A105
1943	Jones Fred G	R.L. Polk Co., Publishers	Image pg. A112
	Jones Fred G Electric Co	R.L. Polk Co., Publishers	Image pg. A112
1938	AMorgan Floyd B	R.L. Polk Co., Publishers	Image pg. A120
1932	Signaigo S Albert	R.L. Polk Co., of Memphis, Publishers	Image pg. A127
1926	Signaigo S A	R.L. Polk Co., of Memphis	Image pg. A134
1921	Signaigo S A	R.L. Polk CO.	Image pg. A141

N CLEVELAND ST

153 N CLEVELAND ST

<u>Year</u>	<u>Uses</u>	<u>Source</u>	
1999	GOLDEN DRAGON RESTAURANT	Cole Information Services	
	ROYAL DRAGON CUISINE	Cole Information Services	
1997	GOLDEN eating places	R. L. Polk Co., Publishers	Image pg. A14
1994	GOLDEN DRAGON RESTAURANT	Cole Information Services	
1992	Goldens Dragon Restaurant	R. L. Polk Co.	Image pg. A25
1987	Golden Dragon Restaurant	R.L. Polk Co., Publishers	Image pg. A32
1982	Vacant	R.L. Polk Co., Publishers	Image pg. A39
1978	Burger Chef Resta	R.L. Polk Co., Publishers	Image pg. A49
1973	Burger Chef Restaurant	R.L. Polk Co., Publishers	Image pg. A59

FINDINGS

1318 WASHINGTON AVE

<u>Year</u>	<u>Uses</u>	<u>Source</u>	
1982	Jackson Houston	R.L. Polk Co., Publishers	Image pg. A48
1978	Vacant	R.L. Polk Co., Publishers	Image pg. A58
1973	Thurmond Ella	R.L. Polk Co., Publishers	Image pg. A68
1968	THURMOND ELLA	R.L. Polk Co., Publishers	Image pg. A79
1963	Wright Roosevelt	R.L. Polk Co., Publishers	Image pg. A86
1958	ARoberts Archie L	R.L. Polk Co., Publishers	Image pg. A94
1953	Vacant	R.L. Polk Co., Publishers	Image pg. A103
1948	Shores Mollie Mrs L	R.L. Polk Co., Publishers	Image pg. A110
1943	Shores Mollie Mrs	R.L. Polk Co., Publishers	Image pg. A118
1938	Shores Mollie	R.L. Polk Co., Publishers	Image pg. A125
1932	Simmons Bessie Mrs	R.L. Polk Co., of Memphis, Publishers	Image pg. A132
1926	Shores Hardy	R.L. Polk Co., of Memphis	Image pg. A139
1921	Shores Hardy	R.L. Polk CO.	Image pg. A144

1319 WASHINGTON AVE

<u>Year</u>	<u>Uses</u>	<u>Source</u>	
1994	NGUYEN, XEM V	Cole Information Services	
1982	Moss Elsie M Mrs	R.L. Polk Co., Publishers	Image pg. A48
1978	Moss Elsie M Mrs	R.L. Polk Co., Publishers	Image pg. A58
1973	Moss Elsie M Mrs	R.L. Polk Co., Publishers	Image pg. A68
1968	DALTON LENA R MRS	R.L. Polk Co., Publishers	Image pg. A79
1963	Dalton Lena R Mrs	R.L. Polk Co., Publishers	Image pg. A86
1958	a Griffin Columbus	R.L. Polk Co., Publishers	Image pg. A94
1953	Trofit Geneva Mrs	R.L. Polk Co., Publishers	Image pg. A103
1948	Hoskins Mattie Mrs	R.L. Polk Co., Publishers	Image pg. A110
1943	Hoskin Edw	R.L. Polk Co., Publishers	Image pg. A118
1938	Foster Lelia	R.L. Polk Co., Publishers	Image pg. A125
1932	Wilson Irene	R.L. Polk Co., of Memphis, Publishers	Image pg. A132
1926	Wilson Irene	R.L. Polk Co., of Memphis	Image pg. A139
1921	Matels Davrd	R.L. Polk CO.	Image pg. A144

1320 WASHINGTON AVE

<u>Year</u>	<u>Uses</u>	<u>Source</u>	
1982	Hayes Anna M Mrs	R.L. Polk Co., Publishers	Image pg. A48
1978	Hayes Anna M Mrs	R.L. Polk Co., Publishers	Image pg. A58
1973	Hayes Latham	R.L. Polk Co., Publishers	Image pg. A68
1968	ALLISON SAM	R.L. Polk Co., Publishers	Image pg. A79
1963	Holloway Pete	R.L. Polk Co., Publishers	Image pg. A86

FINDINGS

<u>Year</u>	<u>Uses</u>	<u>Source</u>	
1958	a Holloway Pete	R.L. Polk Co., Publishers	Image pg. A94
1953	Thomas Mamie L	R.L. Polk Co., Publishers	Image pg. A103
1948	Tibomas Mamie L	R.L. Polk Co., Publishers	Image pg. A110
1943	Thomas Mamie L	R.L. Polk Co., Publishers	Image pg. A118
1938	Thompson Edw C	R.L. Polk Co., Publishers	Image pg. A125
1932	Harpel C P	R.L. Polk Co., of Memphis, Publishers	Image pg. A132
1926	Crutchfield Alex	R.L. Polk Co., of Memphis	Image pg. A139
1921	Thomas Arline	R.L. Polk CO.	Image pg. A144

1321 WASHINGTON AVE

<u>Year</u>	<u>Uses</u>	<u>Source</u>	
1982	Tucker Erma L	R.L. Polk Co., Publishers	Image pg. A48
1978	Tucker Erma L	R.L. Polk Co., Publishers	Image pg. A58
1973	Tucker Erma L	R.L. Polk Co., Publishers	Image pg. A68
1968	LESTER DETROIT	R.L. Polk Co., Publishers	Image pg. A79
1963	Thomas Mamie Mrs	R.L. Polk Co., Publishers	Image pg. A86
1958	a Williams Minnie M Mrs	R.L. Polk Co., Publishers	Image pg. A94
1953	Williams Nelson	R.L. Polk Co., Publishers	Image pg. A103
1948	Williams Nelson	R.L. Polk Co., Publishers	Image pg. A110
1943	Short Geo	R.L. Polk Co., Publishers	Image pg. A118
1938	Braggs Edw	R.L. Polk Co., Publishers	Image pg. A125
1932	Randall Fannie Mrs	R.L. Polk Co., of Memphis, Publishers	Image pg. A132
1926	Davis Belle	R.L. Polk Co., of Memphis	Image pg. A139
1921	Hawkins Woodson	R.L. Polk CO.	Image pg. A144

1323 WASHINGTON AVE

<u>Year</u>	<u>Uses</u>	<u>Source</u>	
1982	Vacant	R.L. Polk Co., Publishers	Image pg. A48
1978	Harden Spencer E	R.L. Polk Co., Publishers	Image pg. A58
1973	Thomas Mamre	R.L. Polk Co., Publishers	Image pg. A68
1968	THOMAS MAMIE	R.L. Polk Co., Publishers	Image pg. A79
1963	Vacant	R.L. Polk Co., Publishers	Image pg. A86
1958	Thomas Mamie L Mrs	R.L. Polk Co., Publishers	Image pg. A94
1953	Maben Evelyn L Mrs	R.L. Polk Co., Publishers	Image pg. A103
1948	Ford Wm	R.L. Polk Co., Publishers	Image pg. A110
1943	Lewis Lena	R.L. Polk Co., Publishers	Image pg. A118
1938	Ford Wm	R.L. Polk Co., Publishers	Image pg. A125
1932	Ford Wm	R.L. Polk Co., of Memphis, Publishers	Image pg. A132
1926	Ford Wm	R.L. Polk Co., of Memphis	Image pg. A139

FINDINGS

<u>Year</u>	<u>Uses</u>	<u>Source</u>	
1921	FPord Gertrude	R.L. Polk CO.	Image pg. A144

1325 WASHINGTON AVE

<u>Year</u>	<u>Uses</u>	<u>Source</u>	
1982	Vacant	R.L. Polk Co., Publishers	Image pg. A48
1978	Brown Leola Mrs	R.L. Polk Co., Publishers	Image pg. A58
1973	Bradley Louella Mrs	R.L. Polk Co., Publishers	Image pg. A68
1968	MILLER LIZA MRS	R.L. Polk Co., Publishers	Image pg. A79
1963	Vacant	R.L. Polk Co., Publishers	Image pg. A86
1958	No return	R.L. Polk Co., Publishers	Image pg. A94
1953	Wilburn Willie	R.L. Polk Co., Publishers	Image pg. A103
1948	Wilburn Willie	R.L. Polk Co., Publishers	Image pg. A110
1943	Washington Buster	R.L. Polk Co., Publishers	Image pg. A118
1938	Smith Jesse	R.L. Polk Co., Publishers	Image pg. A125
1932	Perry Wm	R.L. Polk Co., of Memphis, Publishers	Image pg. A132
1926	Waller Addle	R.L. Polk Co., of Memphis	Image pg. A139
1921	Waller Addie	R.L. Polk CO.	Image pg. A144

1326 WASHINGTON AVE

<u>Year</u>	<u>Uses</u>	<u>Source</u>	
2006	1345 No Current Listing 2 Hses	Polk City Directory	Image pg. A6
	WASHINGTONAVE Contd	Polk City Directory	Image pg. A6
2003	1345 Not Verified 2 Hses	Polk City Directory	Image pg. A13
1999	CLARA WHEELER	Cole Information Services	
1997	Wheeler Clara M	R. L. Polk Co., Publishers	Image pg. A24
1994	WHEELER, CLARA	Cole Information Services	
1982	Wheeler Clara C M Mrs	R.L. Polk Co., Publishers	Image pg. A48
1978	Wheeler Clara C M Mrs	R.L. Polk Co., Publishers	Image pg. A58
1973	Vacant	R.L. Polk Co., Publishers	Image pg. A68
1968	WHEELER CLARA	R.L. Polk Co., Publishers	Image pg. A79
1958	No return	R.L. Polk Co., Publishers	Image pg. A94
1953	Wheeler Clara M	R.L. Polk Co., Publishers	Image pg. A103
1948	Wheeler Clara M	R.L. Polk Co., Publishers	Image pg. A110
1943	Wheeler Ruth A	R.L. Polk Co., Publishers	Image pg. A118
1938	Ferguson Harmon	R.L. Polk Co., Publishers	Image pg. A125
1932	Simmons C E	R.L. Polk Co., of Memphis, Publishers	Image pg. A132
1926	Simmons C E	R.L. Polk Co., of Memphis	Image pg. A139
1921	Simmons Chas	R.L. Polk CO.	Image pg. A144

J Turner

153 N. Cleveland

Memphis, TN 38104

Inquiry Number: 6441706.3

April 09, 2021

Certified Sanborn® Map Report



6 Armstrong Road, 4th floor
Shelton, CT 06484
Toll Free: 800.352.0050
www.edrnet.com

Certified Sanborn® Map Report

04/09/21

Site Name:

J Turner
153 N. Cleveland
Memphis, TN 38104
EDR Inquiry # 6441706.3

Client Name:

National Econ Corporation
4515 Poplar Ave - Suite 425
Memphis, TN 38117
Contact: Chester V. Ervin



The Sanborn Library has been searched by EDR and maps covering the target property location as provided by National Econ Corporation were identified for the years listed below. The Sanborn Library is the largest, most complete collection of fire insurance maps. The collection includes maps from Sanborn, Bromley, Perris & Browne, Hopkins, Barlow, and others. Only Environmental Data Resources Inc. (EDR) is authorized to grant rights for commercial reproduction of maps by the Sanborn Library LLC, the copyright holder for the collection. Results can be authenticated by visiting www.edrnet.com/sanborn.

The Sanborn Library is continually enhanced with newly identified map archives. This report accesses all maps in the collection as of the day this report was generated.

Certified Sanborn Results:

Certification # 2F85-4E2A-B7EB

PO # NA

Project NA

Maps Provided:

1964

1951

1927

1907



Sanborn® Library search results

Certification #: 2F85-4E2A-B7EB

The Sanborn Library includes more than 1.2 million fire insurance maps from Sanborn, Bromley, Perris & Browne, Hopkins, Barlow and others which track historical property usage in approximately 12,000 American cities and towns. Collections searched:

- Library of Congress
- University Publications of America
- EDR Private Collection

The Sanborn Library LLC Since 1866™

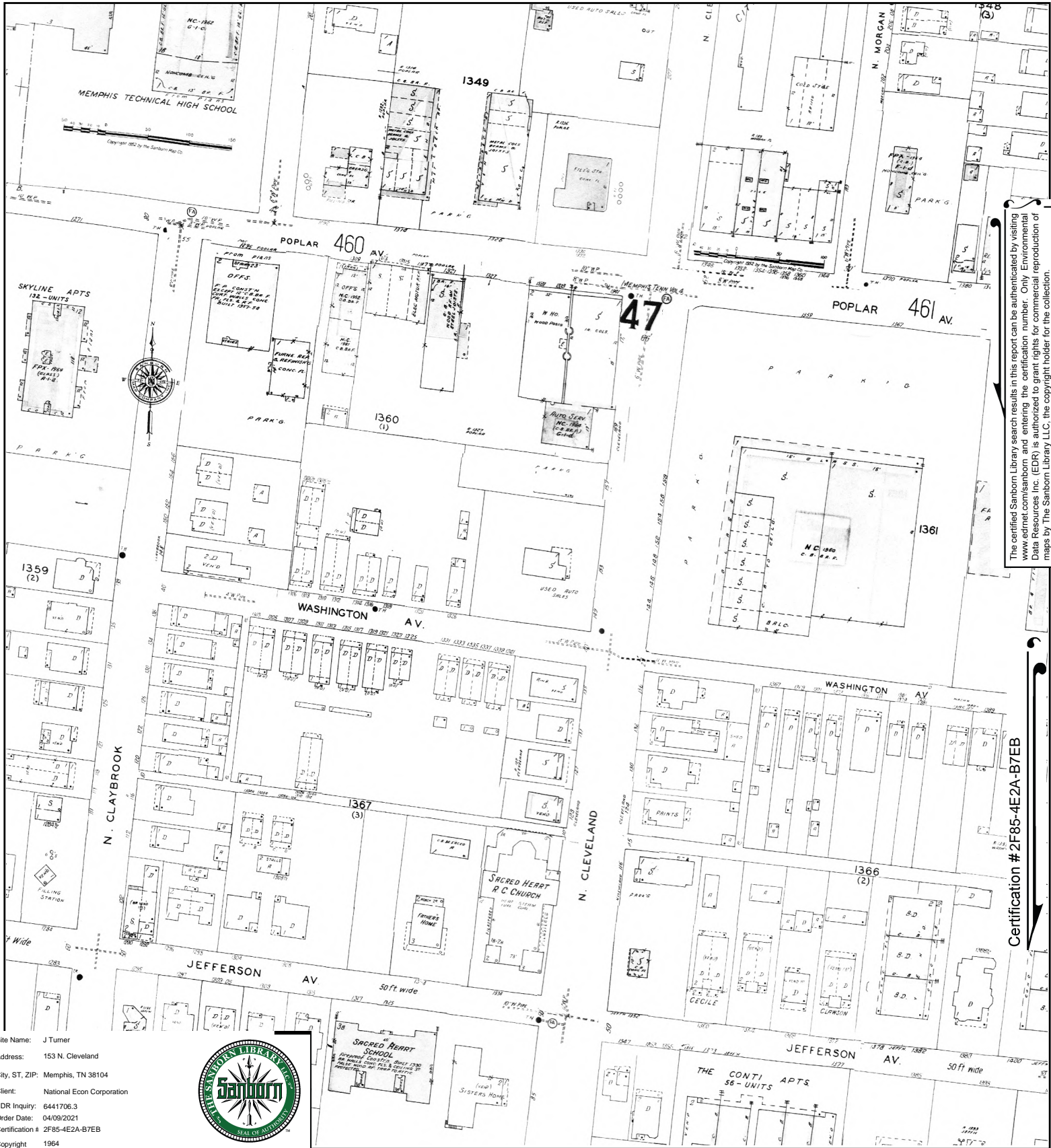
Limited Permission To Make Copies

National Econ Corporation (the client) is permitted to make up to FIVE photocopies of this Sanborn Map transmittal and each fire insurance map accompanying this report solely for the limited use of its customer. No one other than the client is authorized to make copies. Upon request made directly to an EDR Account Executive, the client may be permitted to make a limited number of additional photocopies. This permission is conditioned upon compliance by the client, its customer and their agents with EDR's copyright policy; a copy of which is available upon request.

Disclaimer - Copyright and Trademark Notice

This Report contains certain information obtained from a variety of public and other sources reasonably available to Environmental Data Resources, Inc. It cannot be concluded from this Report that coverage information for the target and surrounding properties does not exist from other sources. NO WARRANTY EXPRESSED OR IMPLIED, IS MADE WHATSOEVER IN CONNECTION WITH THIS REPORT. ENVIRONMENTAL DATA RESOURCES, INC. SPECIFICALLY DISCLAIMS THE MAKING OF ANY SUCH WARRANTIES, INCLUDING WITHOUT LIMITATION, MERCHANTABILITY OR FITNESS FOR A PARTICULAR USE OR PURPOSE. ALL RISK IS ASSUMED BY THE USER. IN NO EVENT SHALL ENVIRONMENTAL DATA RESOURCES, INC. BE LIABLE TO ANYONE, WHETHER ARISING OUT OF ERRORS OR OMISSIONS, NEGLIGENCE, ACCIDENT OR ANY OTHER CAUSE, FOR ANY LOSS OF DAMAGE, INCLUDING, WITHOUT LIMITATION, SPECIAL, INCIDENTAL, CONSEQUENTIAL, OR EXEMPLARY DAMAGES. ANY LIABILITY ON THE PART OF ENVIRONMENTAL DATA RESOURCES, INC. IS STRICTLY LIMITED TO A REFUND OF THE AMOUNT PAID FOR THIS REPORT. Purchaser accepts this Report "AS IS". Any analyses, estimates, ratings, environmental risk levels or risk codes provided in this Report are provided for illustrative purposes only, and are not intended to provide, nor should they be interpreted as providing any facts regarding, or prediction or forecast of, any environmental risk for any property. Only a Phase I Environmental Site Assessment performed by an environmental professional can provide information regarding the environmental risk for any property. Additionally, the information provided in this Report is not to be construed as legal advice. Copyright 2021 by Environmental Data Resources, Inc. All rights reserved. Reproduction in any media or format, in whole or in part, of any report or map of Environmental Data Resources, Inc., or its affiliates, is prohibited without prior written permission.

EDR and its logos (including Sanborn and Sanborn Map) are trademarks of Environmental Data Resources, Inc. or its affiliates. All other trademarks used herein are the property of their respective owners.



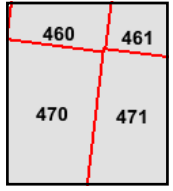
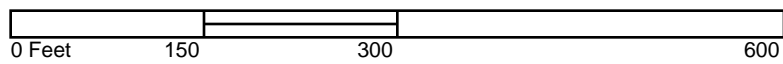
The certified Sanborn Library search results in this report can be authenticated by visiting www.edrnet.com/sanborn and entering the certification number. Only Environmental Data Resources Inc. (EDR) is authorized to grant rights for commercial reproduction of maps by The Sanborn Library LLC, the copyright holder for the collection.

Certification # 2F85-4E2A-B7EB

Site Name: J Turner
 Address: 153 N. Cleveland
 City, ST, ZIP: Memphis, TN 38104
 Client: National Econ Corporation
 EDR Inquiry: 6441706.3
 Order Date: 04/09/2021
 Certification # 2F85-4E2A-B7EB
 Copyright 1964



This Certified Sanborn Map combines the following sheets.
 Outlined areas indicate map sheets within the collection.



- Volume 4, Sheet 471
- Volume 4, Sheet 470
- Volume 4, Sheet 461
- Volume 4, Sheet 460





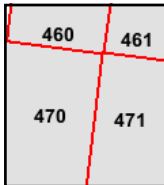
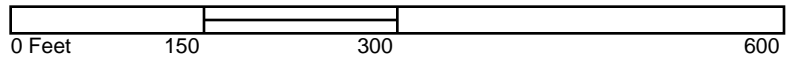
The certified Sanborn Library search results in this report can be authenticated by visiting www.edrnet.com/sanborn and entering the certification number. Only Environmental Data Resources Inc. (EDR) is authorized to grant rights for commercial reproduction of maps by The Sanborn Library LLC, the copyright holder for the collection.

Certification # 2F85-4E2A-B7EB

Site Name: J Turner
 Address: 153 N. Cleveland
 City, ST, ZIP: Memphis, TN 38104
 Client: National Econ Corporation
 EDR Inquiry: 6441706.3
 Order Date: 04/09/2021
 Certification # 2F85-4E2A-B7EB
 Copyright 1951

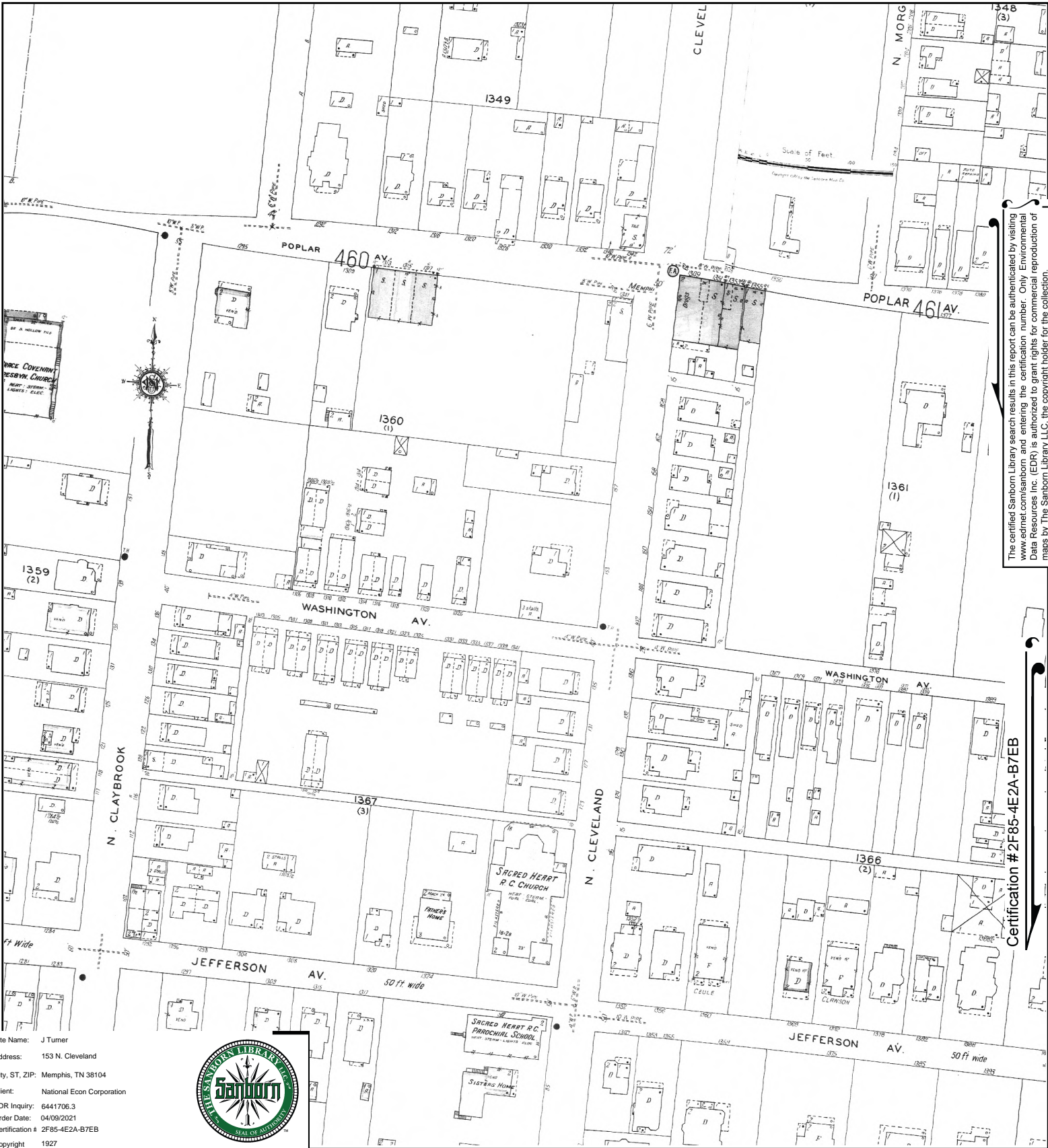


This Certified Sanborn Map combines the following sheets. Outlined areas indicate map sheets within the collection.



- Volume 4, Sheet 471
- Volume 4, Sheet 470
- Volume 4, Sheet 461
- Volume 4, Sheet 460





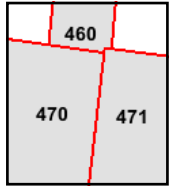
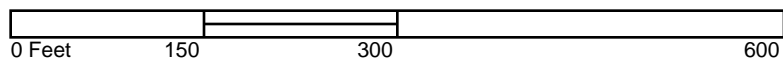
The certified Sanborn Library search results in this report can be authenticated by visiting www.edrnet.com/sanborn and entering the certification number. Only Environmental Data Resources Inc. (EDR) is authorized to grant rights for commercial reproduction of maps by The Sanborn Library LLC, the copyright holder for the collection.

Certification # 2F85-4E2A-B7EB

Site Name: J Turner
 Address: 153 N. Cleveland
 City, ST, ZIP: Memphis, TN 38104
 Client: National Econ Corporation
 EDR Inquiry: 6441706.3
 Order Date: 04/09/2021
 Certification # 2F85-4E2A-B7EB
 Copyright 1927

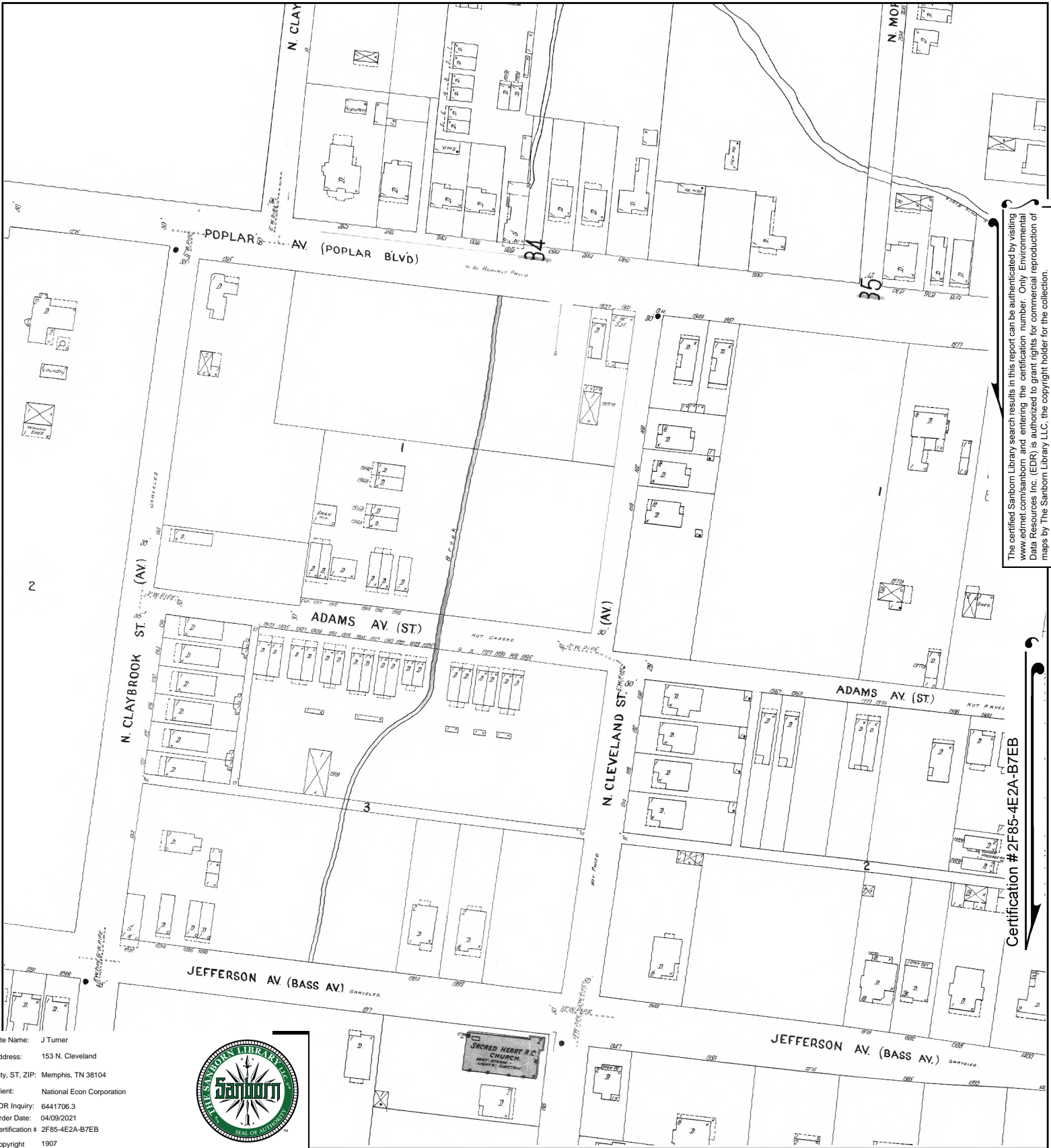


This Certified Sanborn Map combines the following sheets.
 Outlined areas indicate map sheets within the collection.



Volume 4, Sheet 471
 Volume 4, Sheet 470
 Volume 4, Sheet 460





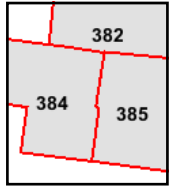
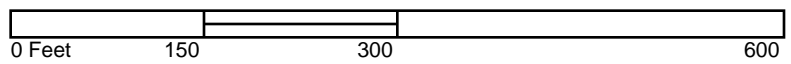
The certified Sanborn Library search results in this report can be authenticated by visiting www.edrnet.com/sanborn and entering the certification number. Only Environmental Data Resources Inc. (EDR) is authorized to grant rights for commercial reproduction of maps by The Sanborn Library LLC, the copyright holder for the collection.

Certification # 2F85-4E2A-B7EB

Site Name: J Turner
 Address: 153 N. Cleveland
 City, ST, ZIP: Memphis, TN 38104
 Client: National Econ Corporation
 EDR Inquiry: 6441706.3
 Order Date: 04/09/2021
 Certification # 2F85-4E2A-B7EB
 Copyright 1907




This Certified Sanborn Map combines the following sheets.
 Outlined areas indicate map sheets within the collection.



Volume 4, Sheet 385
 Volume 4, Sheet 384
 Volume 4, Sheet 382





J Turner

153 N. Cleveland

Memphis, TN 38104

Inquiry Number: 6441706.4

April 08, 2021

EDR Historical Topo Map Report

with QuadMatch™



6 Armstrong Road, 4th floor
Shelton, CT 06484
Toll Free: 800.352.0050
www.edrnet.com

EDR Historical Topo Map Report

04/08/21

Site Name:

J Turner
153 N. Cleveland
Memphis, TN 38104
EDR Inquiry # 6441706.4

Client Name:

National Econ Corporation
4515 Poplar Ave - Suite 425
Memphis, TN 38117
Contact: Chester V. Ervin



EDR Topographic Map Library has been searched by EDR and maps covering the target property location as provided by National Econ Corporation were identified for the years listed below. EDR's Historical Topo Map Report is designed to assist professionals in evaluating potential liability on a target property resulting from past activities. EDR's Historical Topo Map Report includes a search of a collection of public and private color historical topographic maps, dating back to the late 1800s.

Search Results:

Coordinates:

P.O.#	NA	Latitude:	35.143044 35° 8' 35" North
Project:	NA	Longitude:	-90.016163 -90° 0' 58" West
		UTM Zone:	Zone 15 North
		UTM X Meters:	771847.16
		UTM Y Meters:	3892983.04
		Elevation:	254.00' above sea level

Maps Provided:

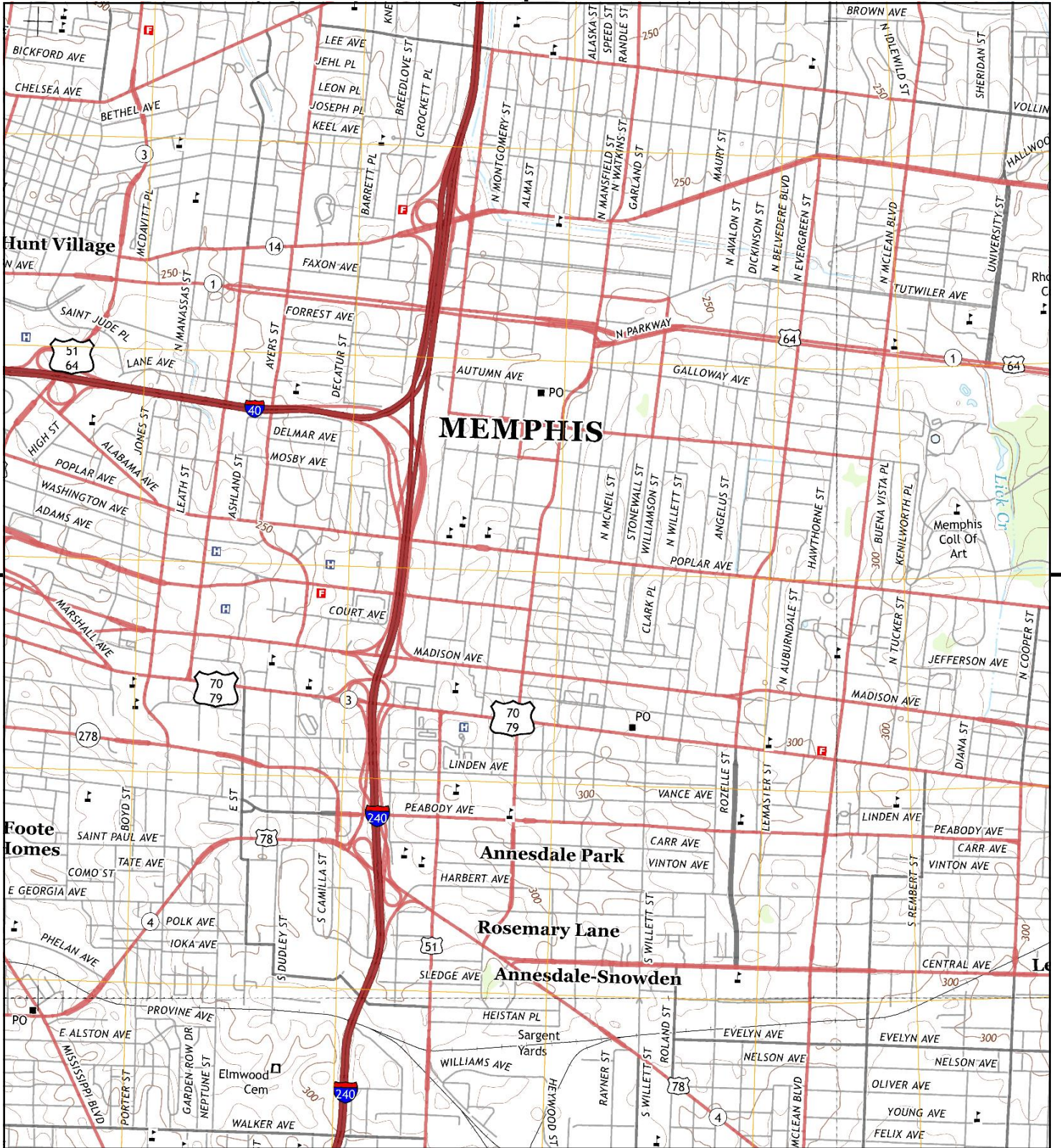
2013	1939
1997	
1973	1916
1960	
1955	

Disclaimer - Copyright and Trademark Notice

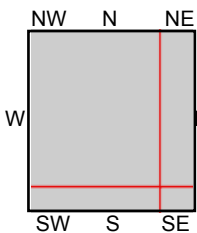
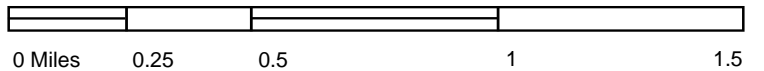
This Report contains certain information obtained from a variety of public and other sources reasonably available to Environmental Data Resources, Inc. It cannot be concluded from this Report that coverage information for the target and surrounding properties does not exist from other sources. NO WARRANTY EXPRESSED OR IMPLIED, IS MADE WHATSOEVER IN CONNECTION WITH THIS REPORT. ENVIRONMENTAL DATA RESOURCES, INC. SPECIFICALLY DISCLAIMS THE MAKING OF ANY SUCH WARRANTIES, INCLUDING WITHOUT LIMITATION, MERCHANTABILITY OR FITNESS FOR A PARTICULAR USE OR PURPOSE. ALL RISK IS ASSUMED BY THE USER. IN NO EVENT SHALL ENVIRONMENTAL DATA RESOURCES, INC. BE LIABLE TO ANYONE, WHETHER ARISING OUT OF ERRORS OR OMISSIONS, NEGLIGENCE, ACCIDENT OR ANY OTHER CAUSE, FOR ANY LOSS OF DAMAGE, INCLUDING, WITHOUT LIMITATION, SPECIAL, INCIDENTAL, CONSEQUENTIAL, OR EXEMPLARY DAMAGES. ANY LIABILITY ON THE PART OF ENVIRONMENTAL DATA RESOURCES, INC. IS STRICTLY LIMITED TO A REFUND OF THE AMOUNT PAID FOR THIS REPORT. Purchaser accepts this Report "AS IS". Any analyses, estimates, ratings, environmental risk levels or risk codes provided in this Report are provided for illustrative purposes only, and are not intended to provide, nor should they be interpreted as providing any facts regarding, or prediction or forecast of, any environmental risk for any property. Only a Phase I Environmental Site Assessment performed by an environmental professional can provide information regarding the environmental risk for any property. Additionally, the information provided in this Report is not to be construed as legal advice.

Copyright 2021 by Environmental Data Resources, Inc. All rights reserved. Reproduction in any media or format, in whole or in part, of any report or map of Environmental Data Resources, Inc., or its affiliates, is prohibited without prior written permission.

EDR and its logos (including Sanborn and Sanborn Map) are trademarks of Environmental Data Resources, Inc. or its affiliates. All other trademarks used herein are the property of their respective owners.



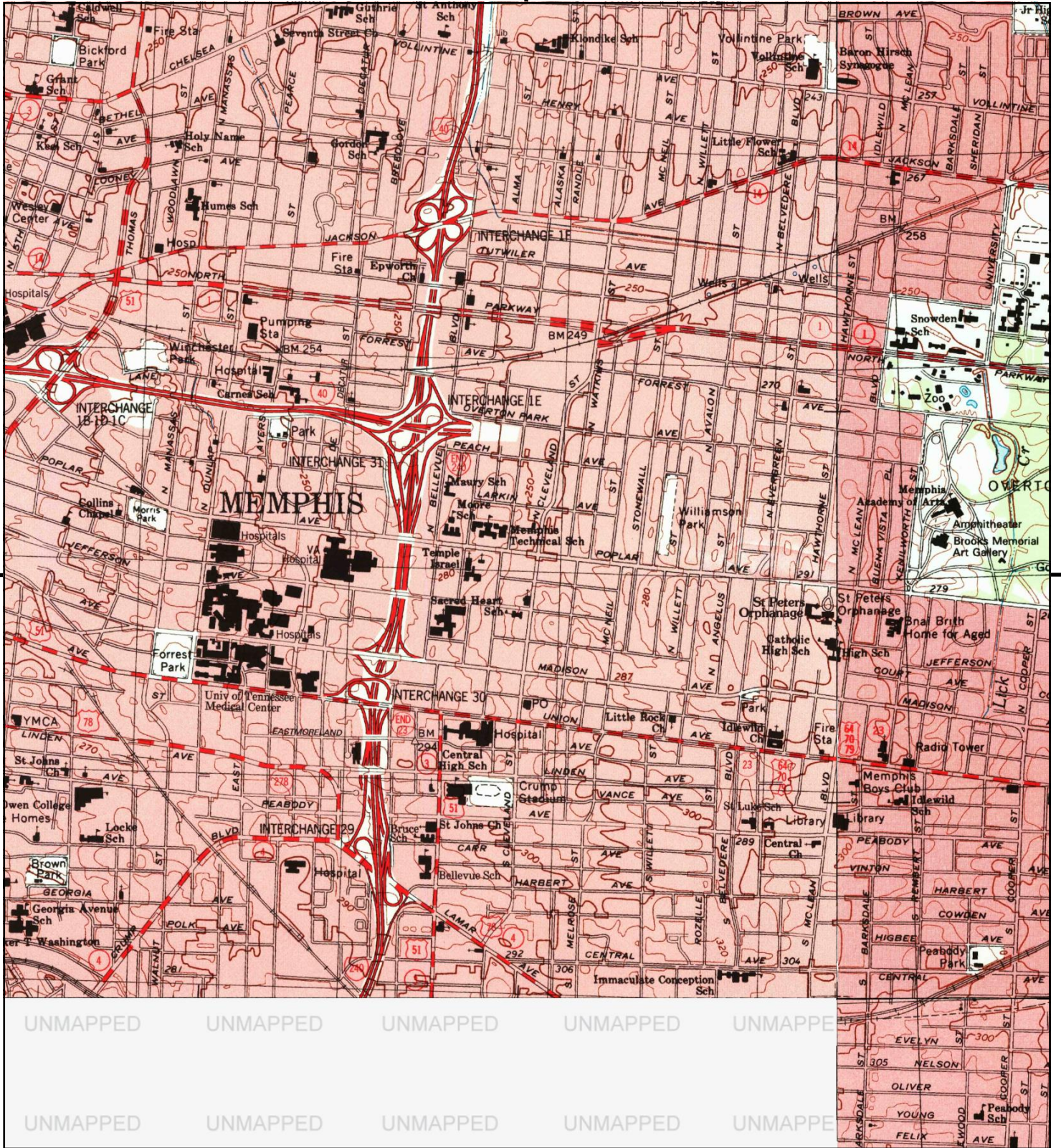
This report includes information from the following map sheet(s).



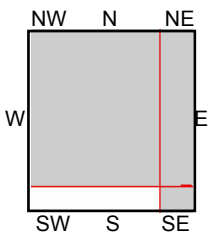
TP, Northwest Memphis, 2013, 7.5-minute
 NE, Northeast Memphis, 2013, 7.5-minute
 SE, Southeast Memphis, 2013, 7.5-minute
 SW, Southwest Memphis, 2013, 7.5-minute

SITE NAME: J Turner
 ADDRESS: 153 N. Cleveland
 Memphis, TN 38104
 CLIENT: National Econ Corporation





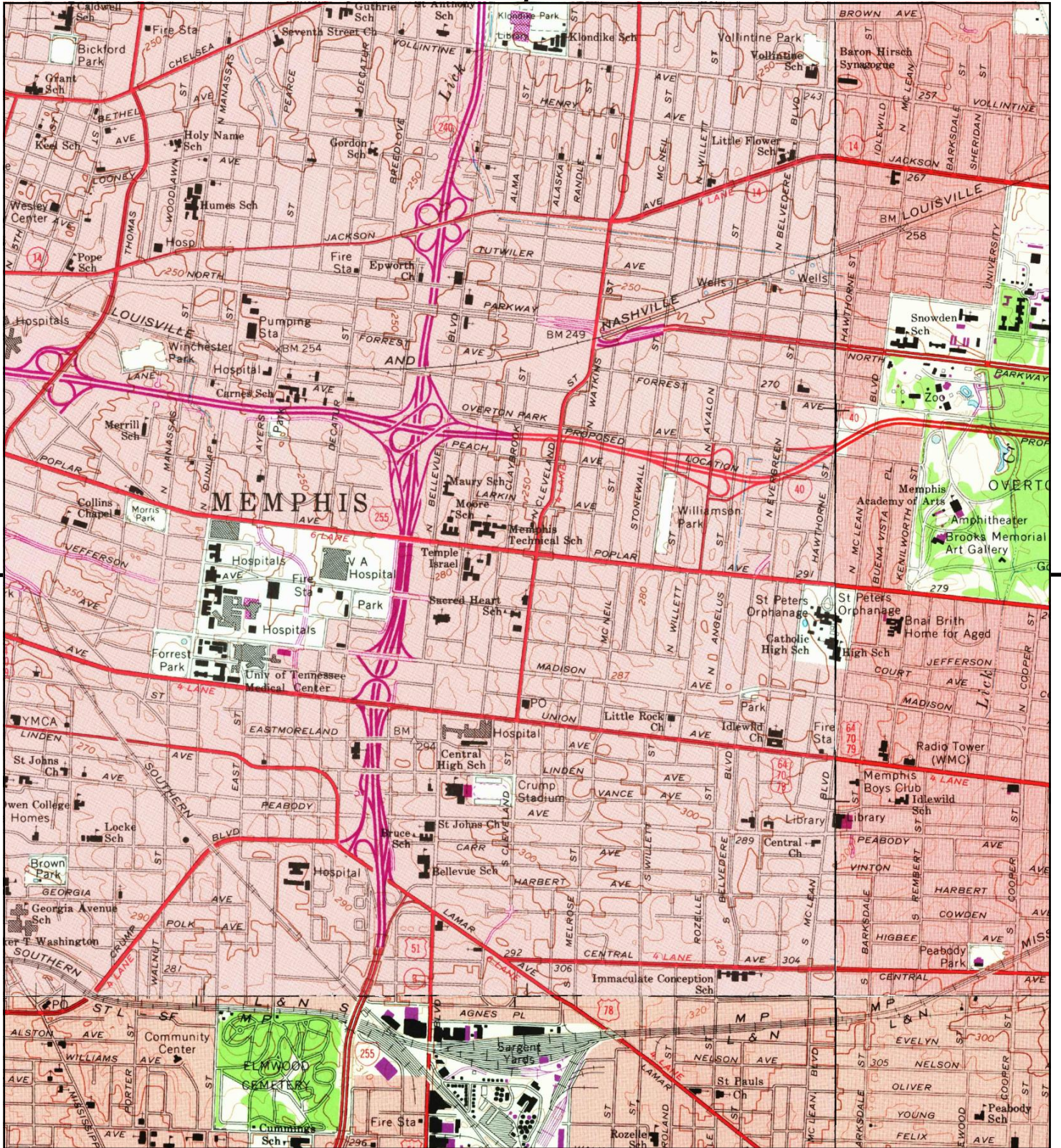
This report includes information from the following map sheet(s).



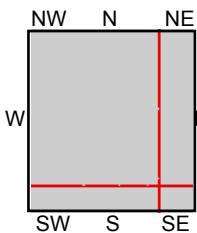
TP, Northwest Memphis, 1997, 7.5-minute
 NE, Northeast Memphis, 1997, 7.5-minute
 SE, Southeast Memphis, 1997, 7.5-minute

SITE NAME: J Turner
 ADDRESS: 153 N. Cleveland
 Memphis, TN 38104
 CLIENT: National Econ Corporation





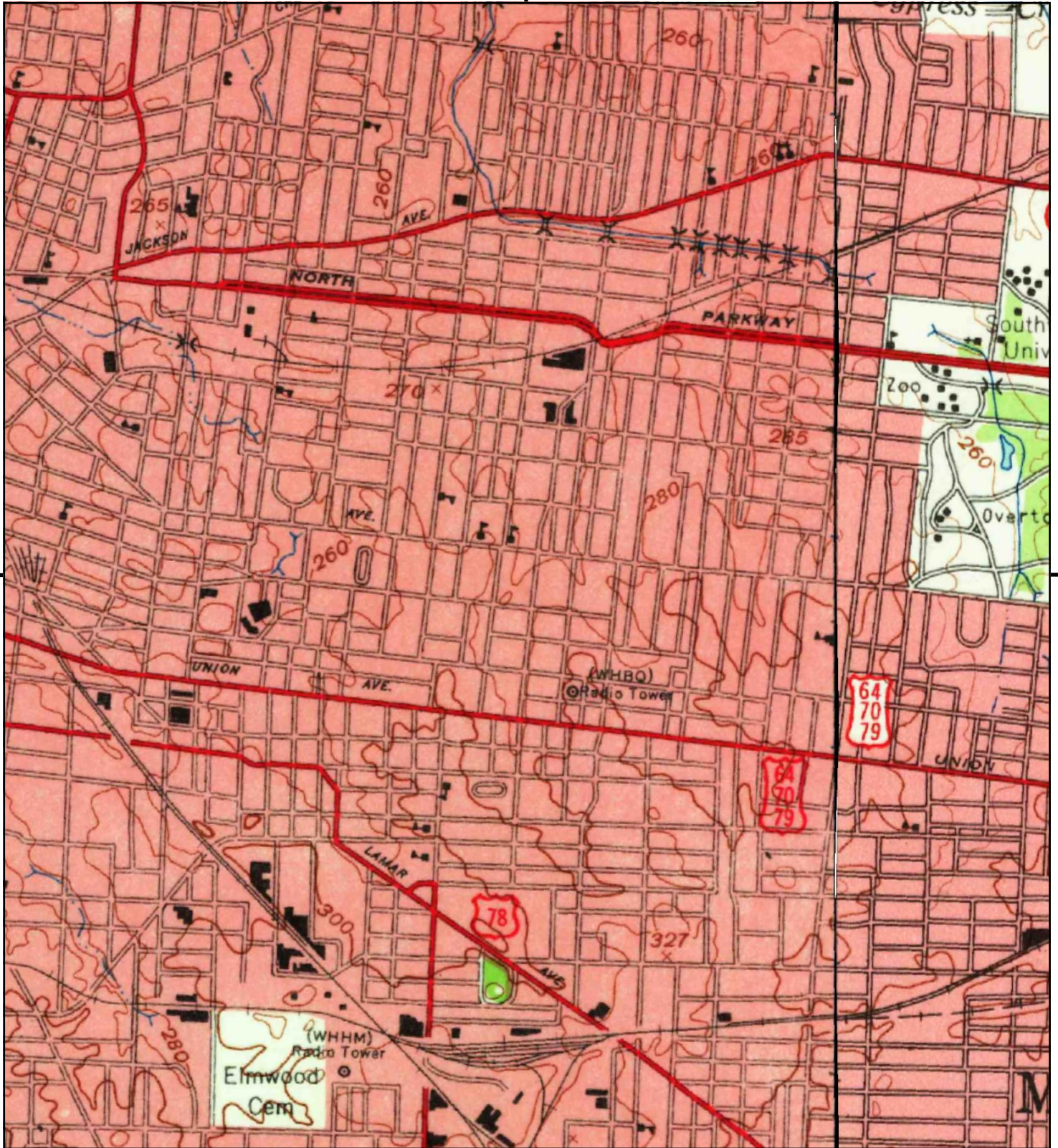
This report includes information from the following map sheet(s).



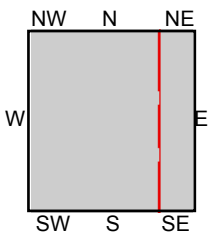
TP, Northwest Memphis, 1973, 7.5-minute
 NE, Northeast Memphis, 1973, 7.5-minute
 SE, Southeast Memphis, 1973, 7.5-minute
 SW, Southwest Memphis, 1973, 7.5-minute

SITE NAME: J Turner
 ADDRESS: 153 N. Cleveland
 Memphis, TN 38104
 CLIENT: National Econ Corporation





This report includes information from the following map sheet(s).



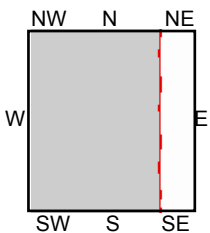
TP, Memphis, 1960, 15-minute
E, Bartlett, 1960, 15-minute

SITE NAME: J Turner
ADDRESS: 153 N. Cleveland
Memphis, TN 38104
CLIENT: National Econ Corporation






This report includes information from the following map sheet(s).



TP, Memphis, 1955, 15-minute

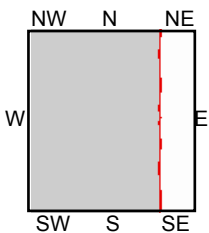
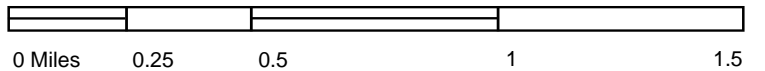
SITE NAME: J Turner
 ADDRESS: 153 N. Cleveland
 Memphis, TN 38104
 CLIENT: National Econ Corporation





UNMAPPED
UNMAPPED
UNMAPPED
UNMAPPED
UNMAPPED
UNMAPPED
UNMAPPED
UNMAPPED
UNMAPPED
UNMAPPED
UNMAPPED
UNMAPPED
UNMAPPED
UNMAPPED
UNMAPPED
UNMAPPED
UNMAPPED
UNMAPPED

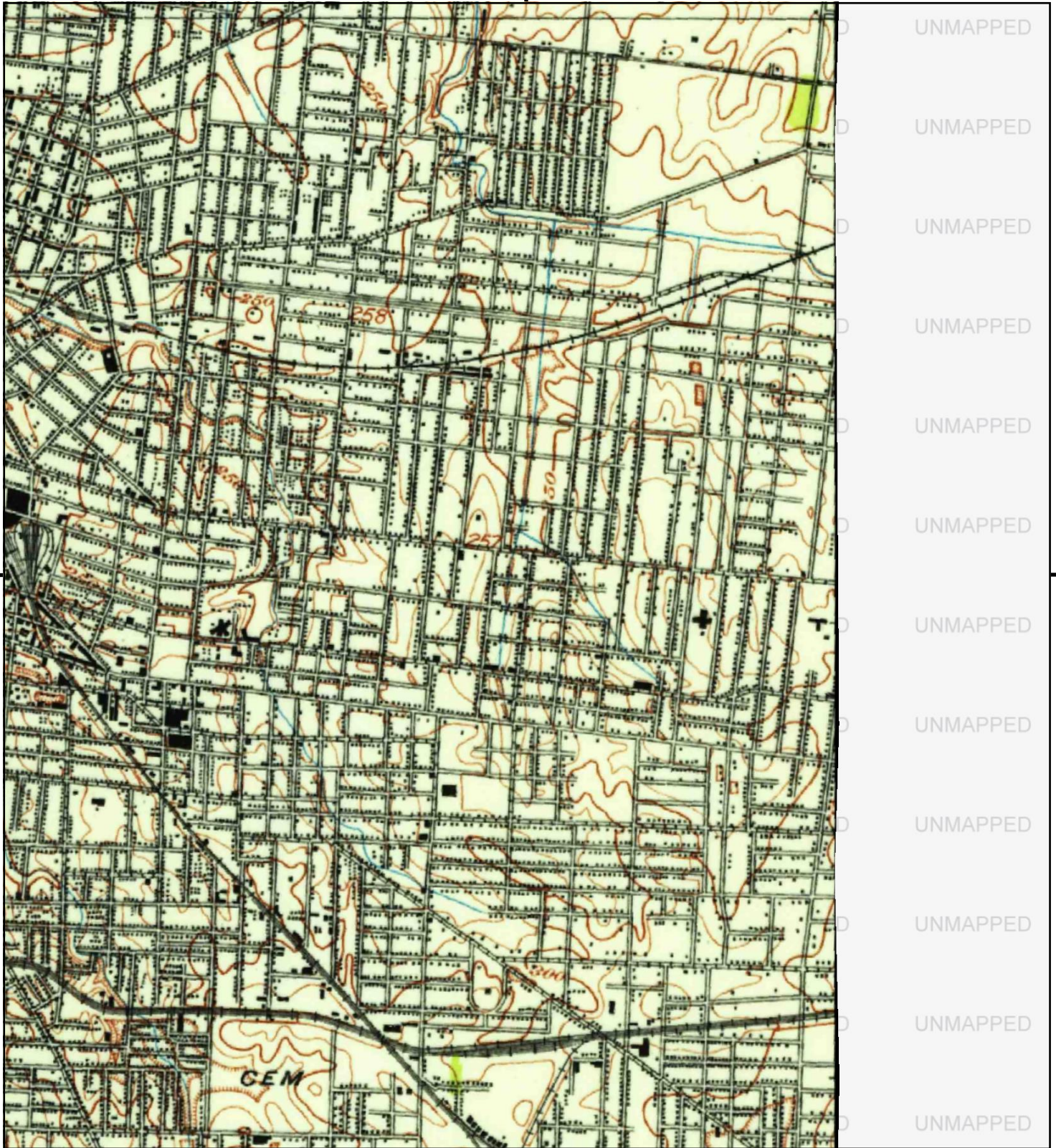
This report includes information from the following map sheet(s).



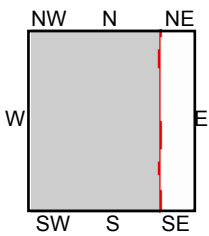
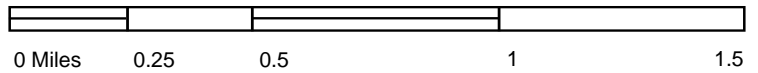
TP, Memphis, 1939, 15-minute

SITE NAME: J Turner
ADDRESS: 153 N. Cleveland
Memphis, TN 38104
CLIENT: National Econ Corporation





This report includes information from the following map sheet(s).



TP, Memphis, 1916, 15-minute

SITE NAME: J Turner
ADDRESS: 153 N. Cleveland
Memphis, TN 38104
CLIENT: National Econ Corporation



X4.16.5 Regulatory Records Documentation

(EDR Report)

J Turner

153 N. Cleveland
Memphis, TN 38104

Inquiry Number: 6441706.2s
April 08, 2021

The EDR Radius Map™ Report with GeoCheck®



6 Armstrong Road, 4th floor
Shelton, CT 06484
Toll Free: 800.352.0050
www.edrnet.com

TABLE OF CONTENTS

<u>SECTION</u>	<u>PAGE</u>
Executive Summary	ES1
Overview Map	2
Detail Map	3
Map Findings Summary	4
Map Findings	8
Orphan Summary	108
Government Records Searched/Data Currency Tracking	GR-1
 <u>GEOCHECK ADDENDUM</u>	
Physical Setting Source Addendum	A-1
Physical Setting Source Summary	A-2
Physical Setting SSURGO Soil Map	A-5
Physical Setting Source Map	A-9
Physical Setting Source Map Findings	A-11
Physical Setting Source Records Searched	PSGR-1

Thank you for your business.
Please contact EDR at 1-800-352-0050
with any questions or comments.

Disclaimer - Copyright and Trademark Notice

This Report contains certain information obtained from a variety of public and other sources reasonably available to Environmental Data Resources, Inc. It cannot be concluded from this Report that coverage information for the target and surrounding properties does not exist from other sources. **NO WARRANTY EXPRESSED OR IMPLIED, IS MADE WHATSOEVER IN CONNECTION WITH THIS REPORT. ENVIRONMENTAL DATA RESOURCES, INC. SPECIFICALLY DISCLAIMS THE MAKING OF ANY SUCH WARRANTIES, INCLUDING WITHOUT LIMITATION, MERCHANTABILITY OR FITNESS FOR A PARTICULAR USE OR PURPOSE. ALL RISK IS ASSUMED BY THE USER. IN NO EVENT SHALL ENVIRONMENTAL DATA RESOURCES, INC. BE LIABLE TO ANYONE, WHETHER ARISING OUT OF ERRORS OR OMISSIONS, NEGLIGENCE, ACCIDENT OR ANY OTHER CAUSE, FOR ANY LOSS OF DAMAGE, INCLUDING, WITHOUT LIMITATION, SPECIAL, INCIDENTAL, CONSEQUENTIAL, OR EXEMPLARY DAMAGES. ANY LIABILITY ON THE PART OF ENVIRONMENTAL DATA RESOURCES, INC. IS STRICTLY LIMITED TO A REFUND OF THE AMOUNT PAID FOR THIS REPORT.** Purchaser accepts this Report "AS IS". Any analyses, estimates, ratings, environmental risk levels or risk codes provided in this Report are provided for illustrative purposes only, and are not intended to provide, nor should they be interpreted as providing any facts regarding, or prediction or forecast of, any environmental risk for any property. Only a Phase I Environmental Site Assessment performed by an environmental professional can provide information regarding the environmental risk for any property. Additionally, the information provided in this Report is not to be construed as legal advice.

Copyright 2020 by Environmental Data Resources, Inc. All rights reserved. Reproduction in any media or format, in whole or in part, of any report or map of Environmental Data Resources, Inc., or its affiliates, is prohibited without prior written permission.

EDR and its logos (including Sanborn and Sanborn Map) are trademarks of Environmental Data Resources, Inc. or its affiliates. All other trademarks used herein are the property of their respective owners.

EXECUTIVE SUMMARY

A search of available environmental records was conducted by Environmental Data Resources, Inc (EDR). The report was designed to assist parties seeking to meet the search requirements of EPA's Standards and Practices for All Appropriate Inquiries (40 CFR Part 312), the ASTM Standard Practice for Environmental Site Assessments (E 1527-13), the ASTM Standard Practice for Environmental Site Assessments for Forestland or Rural Property (E 2247-16), the ASTM Standard Practice for Limited Environmental Due Diligence: Transaction Screen Process (E 1528-14) or custom requirements developed for the evaluation of environmental risk associated with a parcel of real estate.

TARGET PROPERTY INFORMATION

ADDRESS

153 N. CLEVELAND
MEMPHIS, TN 38104

COORDINATES

Latitude (North): 35.1430440 - 35° 8' 34.95"
Longitude (West): 90.0161630 - 90° 0' 58.18"
Universal Transverse Mercator: Zone 15
UTM X (Meters): 771853.5
UTM Y (Meters): 3892785.2
Elevation: 254 ft. above sea level

USGS TOPOGRAPHIC MAP ASSOCIATED WITH TARGET PROPERTY

Target Property Map: 5941013 NORTHWEST MEMPHIS, TN
Version Date: 2013

Northeast Map: 5945033 NORTHEAST MEMPHIS, TN
Version Date: 2013

AERIAL PHOTOGRAPHY IN THIS REPORT

Portions of Photo from: 20140823, 20140824
Source: USDA

MAPPED SITES SUMMARY

Target Property Address:
153 N. CLEVELAND
MEMPHIS, TN 38104

Click on Map ID to see full detail.

MAP ID	SITE NAME	ADDRESS	DATABASE ACRONYMS	RELATIVE ELEVATION	DIST (ft. & mi.) DIRECTION
A1	GARNER AUTOMATIC DRY	144 CLEVELAND N	EDR Hist Cleaner	Higher	126, 0.024, SE
A2	HERMITAGE JEWELERS I	148 N CLEVELAND	RCRA NonGen / NLR, FINDS, ECHO	Higher	132, 0.025, ESE
3	FORMER WESTERN AUTO	1333 POPLAR AVENUE	SRP, VCP	Lower	187, 0.035, North
B4	KOTLER EXTERMINATING	1313 POPLAR AVENUE	RCRA NonGen / NLR	Higher	293, 0.055, NW
B5	KOTLER EXTERMINATING	1313 POPLAR AVENUE	UST	Higher	293, 0.055, NW
B6	KOTLER EXTERMINATING	1313 POPLAR AVE	HIST UST, RCRA NonGen / NLR	Higher	293, 0.055, NW
7	PROPOSED WALGREENS P	1359 POPLAR AVENUE	SRP, VCP	Lower	295, 0.056, ENE
B8	MODERN REPAIR SHOP	1317 POPLAR BLVD	EDR Hist Auto	Higher	377, 0.071, NNW
C9	WILLIAMS GULF SERV S	1336 POPLAR AVE	EDR Hist Auto	Lower	414, 0.078, North
C10	ONE STOP	1336 POPLAR AVENUE	LUST, LUST TRUST, UST, HIST UST	Lower	414, 0.078, North
D11	A BECK JOEL INCORPOR	1318 POPLAR AVE	EDR Hist Auto	Higher	417, 0.079, NNW
D12	ALOEB'S LNDRY CLNS BR	1314 POPLAR AVE	EDR Hist Cleaner	Higher	467, 0.088, NNW
13	KRAUS MODEL	102 N CLEVELAND ST	EDR Hist Cleaner	Higher	511, 0.097, South
14	A FOSTER DAVID G FIL	1292 POPLAR AVE	EDR Hist Auto	Higher	523, 0.099, NW
E15	SMITH & ROUTH LAUNDR	1271 POPLAR AVE	EDR Hist Cleaner	Higher	578, 0.109, WNW
E16	PROFESSIONAL COURIER	1271 POPULAR AVE	RCRA NonGen / NLR, FINDS, ECHO	Higher	578, 0.109, WNW
17	BREWER'S BODY SHOP	171 N WATKINS	RCRA-VSQQ, FINDS, ECHO	Higher	688, 0.130, East
18	MEMPHIS CITY SCHOOLS	1266 POPLAR AVENUE	RCRA-VSQQ, FINDS, ECHO	Higher	842, 0.159, NW
F19	KROGER FUEL CENTER N	1411 POPLAR AVENUE	VCP, SRP, NPDES	Higher	855, 0.162, ENE
F20	KROGER FUEL CENTER N	1411 POPLAR AVENUE	UST	Higher	855, 0.162, ENE
F21	TN POPLAR AVENUE LLC	1411 POPLAR AVE	RCRA-SQG	Higher	855, 0.162, ENE
F22	TN POPLAR AVENUE LLC	1411 POPLAR AVE	RCRA NonGen / NLR	Higher	855, 0.162, ENE
G23	COLONIAL BAKING CO	250 NORTH CLEVELAND	HIST UST	Lower	1017, 0.193, NNE
G24	COLONIAL BAKING CO	250 NORTH CLEVELAND	UST	Lower	1017, 0.193, NNE
H25	THE EARTHGRAINS CO.	1340 LARKIN ST.	LUST, LUST TRUST, UST	Lower	1115, 0.211, North
H26	THE EARTHGRAINS CO.	1340 LARKIN ST.	LUST TRUST, HIST UST, NPDES	Lower	1115, 0.211, North
27	MEMPHIS PARAMEDICAL	33 N CLEVELAND SUITE	RCRA NonGen / NLR, FINDS, ECHO	Higher	1170, 0.222, South
28	O'REILLY AUTO PARTS	275 N. CLEVELAND ST	RCRA-VSQQ	Lower	1197, 0.227, NNE
29	NHE MEMPHIS	2715. N S01S02T50T16	RCRA NonGen / NLR	Higher	1234, 0.234, SSE
I30	1351 MADISON AVE LLC	1351 MADISON AVENUE	LUST TRUST, UST, HIST UST	Higher	1570, 0.297, South
I31	CIRCLE K #8854	1355 MADISON	LUST	Higher	1570, 0.297, South
I32	CIRCLE K #8854	1351 MADISON AVENUE	LUST	Higher	1584, 0.300, South
33	KROSTOWN KLEANERS	1400 MADISON	LUST, UST	Higher	1588, 0.301, SSE
J34	FLASH OIL CO #50	314 NORTH CLEVELAND	LUST	Lower	1710, 0.324, NNE
J35	FLASH MARKET #50	314 CLEVELAND ST.	LUST TRUST	Lower	1728, 0.327, NNE
36	SOUTH CENTRAL - MMPH	1430 MADISON AVENUE	LUST, UST	Higher	1753, 0.332, SSE
37	CITY OF MEMPHIS	1330 MONROE AVENUE	INST CONTROL, VCP, SRP	Higher	1786, 0.338, South
K38	FORMER GULF STATION	1199 MADISON AVENUE	LUST, LUST TRUST, UST	Higher	1967, 0.373, SW
K39	FORMER GULF STATION	1199 MADISON AVE	HIST_LUST CO	Higher	1967, 0.373, SW

MAPPED SITES SUMMARY

Target Property Address:
 153 N. CLEVELAND
 MEMPHIS, TN 38104

Click on Map ID to see full detail.

MAP ID	SITE NAME	ADDRESS	DATABASE ACRONYMS	RELATIVE ELEVATION	DIST (ft. & mi.) DIRECTION
K40	SOUTHERN COLLEGE OF	1199, 1219, 1225, 12	INST CONTROL, VCP, SRP	Higher	2084, 0.395, SW
41	UNIVERSITY OF TN MED	376 NORTH CLEVELAND	SRP, VCP	Lower	2182, 0.413, NNE
L42	MID CITY TIRE AND AU	1356 UNION AVENUE	VCP, SRP, HIST UST, DRYCLEANERS	Higher	2205, 0.418, South
L43	DRYVE CLEANERS	1356 UNION AVE	PRIORITYCLEANERS	Higher	2205, 0.418, South
L44	HOP IN NO. 338	1355 UNION AVENUE	LUST, LUST TRUST, UST, HIST UST	Higher	2337, 0.443, South
L45	EXXON CO R/S # 5-091	1355 UNION AVE	HIST_LUST CO	Higher	2337, 0.443, South
46	GOODYEAR ASC	1200 UNION AVENUE	LUST, UST	Higher	2565, 0.486, SW
47	1544 MADISON PARTNER	1544 MADISON AVENUE	INST CONTROL, VCP, SRP, NPDES	Higher	2570, 0.487, SE
M48	UNOCAL SERVICE STATI	1591 POPLAR AVE	HIST_LUST CO	Higher	2596, 0.492, East
M49	UNOCAL SERVICE STATI	1591 POPLAR	LUST, LUST TRUST, UST	Higher	2596, 0.492, East

EXECUTIVE SUMMARY

TARGET PROPERTY SEARCH RESULTS

The target property was not listed in any of the databases searched by EDR.

DATABASES WITH NO MAPPED SITES

No mapped sites were found in EDR's search of available ("reasonably ascertainable ") government records either on the target property or within the search radius around the target property for the following databases:

STANDARD ENVIRONMENTAL RECORDS

Federal NPL site list

NPL..... National Priority List
Proposed NPL..... Proposed National Priority List Sites
NPL LIENS..... Federal Superfund Liens

Federal Delisted NPL site list

Delisted NPL..... National Priority List Deletions

Federal CERCLIS list

FEDERAL FACILITY..... Federal Facility Site Information listing
SEMS..... Superfund Enterprise Management System

Federal CERCLIS NFRAP site list

SEMS-ARCHIVE..... Superfund Enterprise Management System Archive

Federal RCRA CORRACTS facilities list

CORRACTS..... Corrective Action Report

Federal RCRA non-CORRACTS TSD facilities list

RCRA-TSDF..... RCRA - Treatment, Storage and Disposal

Federal RCRA generators list

RCRA-LQG..... RCRA - Large Quantity Generators

Federal institutional controls / engineering controls registries

LUCIS..... Land Use Control Information System
US ENG CONTROLS..... Engineering Controls Sites List
US INST CONTROLS..... Institutional Controls Sites List

Federal ERNS list

ERNS..... Emergency Response Notification System

EXECUTIVE SUMMARY

State- and tribal - equivalent NPL

SHWS..... List of Inactive Hazardous Substance Sites

State and tribal landfill and/or solid waste disposal site lists

SWF/LF..... Solid Waste Disposal Facilities
SWM COMPLAINTS..... Solid Waste Management Complaints

State and tribal leaking storage tank lists

INDIAN LUST..... Leaking Underground Storage Tanks on Indian Land

State and tribal registered storage tank lists

FEMA UST..... Underground Storage Tank Listing
AST..... Aboveground Storage Tanks
INDIAN UST..... Underground Storage Tanks on Indian Land

State and tribal institutional control / engineering control registries

ENG CONTROLS..... Engineering Control Sites

State and tribal voluntary cleanup sites

INDIAN VCP..... Voluntary Cleanup Priority Listing

State and tribal Brownfields sites

BROWNFIELDS..... Superfund VOAP Listing

ADDITIONAL ENVIRONMENTAL RECORDS

Local Brownfield lists

US BROWNFIELDS..... A Listing of Brownfields Sites

Local Lists of Landfill / Solid Waste Disposal Sites

SWRCY..... Recycling Facilities Listing
INDIAN ODI..... Report on the Status of Open Dumps on Indian Lands
DEBRIS REGION 9..... Torres Martinez Reservation Illegal Dump Site Locations
ODI..... Open Dump Inventory
IHS OPEN DUMPS..... Open Dumps on Indian Land

Local Lists of Hazardous waste / Contaminated Sites

US HIST CDL..... Delisted National Clandestine Laboratory Register
CDL..... Registry of Contaminated Properties
DEL SHWS..... Deleted State Hazardous Waste Sites
US CDL..... National Clandestine Laboratory Register
PFAS..... PFAS Contamination Site Location Listing

Local Land Records

LIENS..... Liens Information

EXECUTIVE SUMMARY

LIENS 2..... CERCLA Lien Information

Records of Emergency Release Reports

HMIRS..... Hazardous Materials Information Reporting System
SPILLS..... State Spills

Other Ascertainable Records

FUDS..... Formerly Used Defense Sites
DOD..... Department of Defense Sites
SCRD DRYCLEANERS..... State Coalition for Remediation of Drycleaners Listing
US FIN ASSUR..... Financial Assurance Information
EPA WATCH LIST..... EPA WATCH LIST
2020 COR ACTION..... 2020 Corrective Action Program List
TSCA..... Toxic Substances Control Act
TRIS..... Toxic Chemical Release Inventory System
SSTS..... Section 7 Tracking Systems
ROD..... Records Of Decision
RMP..... Risk Management Plans
RAATS..... RCRA Administrative Action Tracking System
PRP..... Potentially Responsible Parties
PADS..... PCB Activity Database System
ICIS..... Integrated Compliance Information System
FTTS..... FIFRA/ TSCA Tracking System - FIFRA (Federal Insecticide, Fungicide, & Rodenticide Act)/TSCA (Toxic Substances Control Act)
MLTS..... Material Licensing Tracking System
COAL ASH DOE..... Steam-Electric Plant Operation Data
COAL ASH EPA..... Coal Combustion Residues Surface Impoundments List
PCB TRANSFORMER..... PCB Transformer Registration Database
RADINFO..... Radiation Information Database
HIST FTTS..... FIFRA/TSCA Tracking System Administrative Case Listing
DOT OPS..... Incident and Accident Data
CONSENT..... Superfund (CERCLA) Consent Decrees
INDIAN RESERV..... Indian Reservations
FUSRAP..... Formerly Utilized Sites Remedial Action Program
UMTRA..... Uranium Mill Tailings Sites
LEAD SMELTERS..... Lead Smelter Sites
US AIRS..... Aerometric Information Retrieval System Facility Subsystem
US MINES..... Mines Master Index File
ABANDONED MINES..... Abandoned Mines
FINDS..... Facility Index System/Facility Registry System
ECHO..... Enforcement & Compliance History Information
UXO..... Unexploded Ordnance Sites
DOCKET HWC..... Hazardous Waste Compliance Docket Listing
FUELS PROGRAM..... EPA Fuels Program Registered Listing
AIRS..... Listing of Permitted Sources
DRYCLEANERS..... Registered Facilities List
LEAD..... Lead Safe Housing Registry
NPDES..... Permitted Facility Listing
VAPOR..... Vapor Intrusion
MINES MRDS..... Mineral Resources Data System

EDR HIGH RISK HISTORICAL RECORDS

EDR Exclusive Records

EDR MGP..... EDR Proprietary Manufactured Gas Plants

EXECUTIVE SUMMARY

EDR RECOVERED GOVERNMENT ARCHIVES

Exclusive Recovered Govt. Archives

RGA LF..... Recovered Government Archive Solid Waste Facilities List
RGA LUST..... Recovered Government Archive Leaking Underground Storage Tank

SURROUNDING SITES: SEARCH RESULTS

Surrounding sites were identified in the following databases.

Elevations have been determined from the USGS Digital Elevation Model and should be evaluated on a relative (not an absolute) basis. Relative elevation information between sites of close proximity should be field verified. Sites with an elevation equal to or higher than the target property have been differentiated below from sites with an elevation lower than the target property. Page numbers and map identification numbers refer to the EDR Radius Map report where detailed data on individual sites can be reviewed.

Sites listed in ***bold italics*** are in multiple databases.

Unmappable (orphan) sites are not considered in the foregoing analysis.

STANDARD ENVIRONMENTAL RECORDS

Federal RCRA generators list

RCRA-SQG: RCRAInfo is EPA's comprehensive information system, providing access to data supporting the Resource Conservation and Recovery Act (RCRA) of 1976 and the Hazardous and Solid Waste Amendments (HSWA) of 1984. The database includes selective information on sites which generate, transport, store, treat and/or dispose of hazardous waste as defined by the Resource Conservation and Recovery Act (RCRA). Small quantity generators (SQGs) generate between 100 kg and 1,000 kg of hazardous waste per month.

A review of the RCRA-SQG list, as provided by EDR, and dated 12/14/2020 has revealed that there is 1 RCRA-SQG site within approximately 0.25 miles of the target property.

<u>Equal/Higher Elevation</u>	<u>Address</u>	<u>Direction / Distance</u>	<u>Map ID</u>	<u>Page</u>
TN POPLAR AVENUE LLC EPA ID:: TNR000037507	1411 POPLAR AVE	ENE 1/8 - 1/4 (0.162 mi.)	F21	42

RCRA-VSQG: RCRAInfo is EPA's comprehensive information system, providing access to data supporting the Resource Conservation and Recovery Act (RCRA) of 1976 and the Hazardous and Solid Waste Amendments (HSWA) of 1984. The database includes selective information on sites which generate, transport, store, treat and/or dispose of hazardous waste as defined by the Resource Conservation and Recovery Act (RCRA). Very small quantity generators (VSQGs) generate less than 100 kg of hazardous waste, or less than 1 kg of acutely hazardous waste per month.

A review of the RCRA-VSQG list, as provided by EDR, and dated 12/14/2020 has revealed that there are 3 RCRA-VSQG sites within approximately 0.25 miles of the target property.

<u>Equal/Higher Elevation</u>	<u>Address</u>	<u>Direction / Distance</u>	<u>Map ID</u>	<u>Page</u>
<i>BREWER'S BODY SHOP</i>	<i>171 N WATKINS</i>	<i>E 1/8 - 1/4 (0.130 mi.)</i>	<i>17</i>	<i>29</i>

EXECUTIVE SUMMARY

EPA ID:: TND981919020				
MEMPHIS CITY SCHOOLS	1266 POPLAR AVENUE	NW 1/8 - 1/4 (0.159 mi.)	18	34
EPA ID:: TNR000004572				
Lower Elevation	Address	Direction / Distance	Map ID	Page
O'REILLY AUTO PARTS	275 N. CLEVELAND ST	NNE 1/8 - 1/4 (0.227 mi.)	28	62
EPA ID:: TNR000041608				

State and tribal leaking storage tank lists

LUST: A listing of leaking underground storage tank site locations.

A review of the LUST list, as provided by EDR, and dated 10/01/2020 has revealed that there are 11 LUST sites within approximately 0.5 miles of the target property.

<u>Equal/Higher Elevation</u>	<u>Address</u>	<u>Direction / Distance</u>	<u>Map ID</u>	<u>Page</u>
CIRCLE K #8854 Facility Id: 9792032 Current Status: 8 Case Closed	1355 MADISON	S 1/4 - 1/2 (0.297 mi.)	I31	74
CIRCLE K #8854 Facility Id: 9792032 Current Status: 8 Case Closed	1351 MADISON AVENUE	S 1/4 - 1/2 (0.300 mi.)	I32	75
KROSTOWN KLEANERS Facility Id: 9790905 Current Status: 8 Case Closed	1400 MADISON	SSE 1/4 - 1/2 (0.301 mi.)	33	76
SOUTH CENTRAL - MMPH Facility Id: 9791600 Current Status: 1a Completed Tank Closure	1430 MADISON AVENUE	SSE 1/4 - 1/2 (0.332 mi.)	36	80
FORMER GULF STATION Facility Id: 9792303 Current Status: 8 Case Closed	1199 MADISON AVENUE	SW 1/4 - 1/2 (0.373 mi.)	K38	83
HOP IN NO. 338 Facility Id: 9791259 Current Status: 8 Case Closed Current Status: 1a Completed Tank Closure	1355 UNION AVENUE	S 1/4 - 1/2 (0.443 mi.)	L44	90
GOODYEAR ASC Facility Id: 9790368 Current Status: 1a Completed Tank Closure	1200 UNION AVENUE	SW 1/4 - 1/2 (0.486 mi.)	46	99
UNOCAL SERVICE STATI Facility Id: 9790781 Current Status: 8 Case Closed	1591 POPLAR	E 1/4 - 1/2 (0.492 mi.)	M49	104
Lower Elevation	Address	Direction / Distance	Map ID	Page
ONE STOP Facility Id: 9791398 Current Status: 8 Case Closed	1336 POPLAR AVENUE	N 0 - 1/8 (0.078 mi.)	C10	20
THE EARTHGRAINS CO.	1340 LARKIN ST.	N 1/8 - 1/4 (0.211 mi.)	H25	53

EXECUTIVE SUMMARY

Facility Id: 9790191
Current Status: 8 Case Closed
Current Status: 1a Completed Tank Closure

FLASH OIL CO #50 314 NORTH CLEVELAND NNE 1/4 - 1/2 (0.324 mi.) J34 78
Facility Id: 9791526
Current Status: 8 Case Closed

LUST TRUST: This list contains information on sites that had accidental releases of petroleum and are eligible for reimbursement from the TN Petroleum UST Fund.

A review of the LUST TRUST list, as provided by EDR, and dated 10/01/2020 has revealed that there are 8 LUST TRUST sites within approximately 0.5 miles of the target property.

<u>Equal/Higher Elevation</u>	<u>Address</u>	<u>Direction / Distance</u>	<u>Map ID</u>	<u>Page</u>
1351 MADISON AVE LLC Facility Status: Closed Facility Id: 9792032	1351 MADISON AVENUE	S 1/4 - 1/2 (0.297 mi.)	I30	70
FORMER GULF STATION Facility Status: Denied Facility Id: 9792303	1199 MADISON AVENUE	SW 1/4 - 1/2 (0.373 mi.)	K38	83
HOP IN NO. 338 Facility Status: Closed Facility Id: 9791259	1355 UNION AVENUE	S 1/4 - 1/2 (0.443 mi.)	L44	90
UNOCAL SERVICE STATI Facility Status: Closed Facility Id: 9790781	1591 POPLAR	E 1/4 - 1/2 (0.492 mi.)	M49	104

<u>Lower Elevation</u>	<u>Address</u>	<u>Direction / Distance</u>	<u>Map ID</u>	<u>Page</u>
ONE STOP Facility Status: Closed Facility Id: 9791398	1336 POPLAR AVENUE	N 0 - 1/8 (0.078 mi.)	C10	20
THE EARTHGRAINS CO. Facility Status: Closed Facility Id: 9790191	1340 LARKIN ST.	N 1/8 - 1/4 (0.211 mi.)	H25	53
THE EARTHGRAINS CO. Facility Status: Closed Facility Id: 9790191	1340 LARKIN ST.	N 1/8 - 1/4 (0.211 mi.)	H26	57
FLASH MARKET #50 Facility Status: Denied Facility Status: Closed Facility Id: 9791526	314 CLEVELAND ST.	NNE 1/4 - 1/2 (0.327 mi.)	J35	79

HIST_LUST CO: From Dep of Environment and Conservation. The sites are in the list of sites that had accidental releases of petroleum and are eligible for reimbursement from TN Petroleum UST fund

A review of the HIST_LUST CO list, as provided by EDR, and dated 10/18/1994 has revealed that there are 3 HIST_LUST CO sites within approximately 0.5 miles of the target property.

EXECUTIVE SUMMARY

<u>Equal/Higher Elevation</u>	<u>Address</u>	<u>Direction / Distance</u>	<u>Map ID</u>	<u>Page</u>
FORMER GULF STATION Facility Id: 9-792303	1199 MADISON AVE	SW 1/4 - 1/2 (0.373 mi.)	K39	85
EXXON CO R/S # 5-091 Facility Id: 9-791259	1355 UNION AVE	S 1/4 - 1/2 (0.443 mi.)	L45	99
UNOCAL SERVICE STATI Facility Id: 9-790781	1591 POPLAR AVE	E 1/4 - 1/2 (0.492 mi.)	M48	103

State and tribal registered storage tank lists

UST: The Underground Storage Tank database contains registered USTs. USTs are regulated under Subtitle I of the Resource Conservation and Recovery Act (RCRA). The data come from the Department of Environment & Conservation's Facility and Tank Report.

A review of the UST list, as provided by EDR, and dated 10/01/2020 has revealed that there are 5 UST sites within approximately 0.25 miles of the target property.

<u>Equal/Higher Elevation</u>	<u>Address</u>	<u>Direction / Distance</u>	<u>Map ID</u>	<u>Page</u>
KOTLER EXTERMINATING Compartment Status: Permanently Out of Use Date Closed: 1/25/1991 Facility Id: 9790900	1313 POPLAR AVENUE	NW 0 - 1/8 (0.055 mi.)	B5	14
KROGER FUEL CENTER N Compartment Status: Currently in Use Facility Id: 9790935	1411 POPLAR AVENUE	ENE 1/8 - 1/4 (0.162 mi.)	F20	40

<u>Lower Elevation</u>	<u>Address</u>	<u>Direction / Distance</u>	<u>Map ID</u>	<u>Page</u>
ONE STOP Compartment Status: Currently in Use Facility Id: 9791398	1336 POPLAR AVENUE	N 0 - 1/8 (0.078 mi.)	C10	20
COLONIAL BAKING CO Compartment Status: Permanently Out of Use Facility Id: 9790192	250 NORTH CLEVELAND	NNE 1/8 - 1/4 (0.193 mi.)	G24	51
THE EARTHGRAINS CO. Compartment Status: Permanently Out of Use Date Closed: 12/12/1989 Date Closed: 12/19/1989 Date Closed: 4/13/2004 Facility Id: 9790191	1340 LARKIN ST.	N 1/8 - 1/4 (0.211 mi.)	H25	53

State and tribal institutional control / engineering control registries

INST CONTROL: Sites that have institutional controls.

A review of the INST CONTROL list, as provided by EDR, and dated 11/09/2020 has revealed that there

EXECUTIVE SUMMARY

are 3 INST CONTROL sites within approximately 0.5 miles of the target property.

<u>Equal/Higher Elevation</u>	<u>Address</u>	<u>Direction / Distance</u>	<u>Map ID</u>	<u>Page</u>
CITY OF MEMPHIS	1330 MONROE AVENUE	S 1/4 - 1/2 (0.338 mi.)	37	82
SOUTHERN COLLEGE OF	1199, 1219, 1225, 12	SW 1/4 - 1/2 (0.395 mi.)	K40	86
1544 MADISON PARTNER Facility Id: 79850 Facility Id: 79934	1544 MADISON AVENUE	SE 1/4 - 1/2 (0.487 mi.)	47	100

State and tribal voluntary cleanup sites

VCP: The Voluntary Cleanup Oversight and Assistance Program (VOAP) offers people the opportunity to work proactively with state government to address necessary cleanup of a property to return it to productive use. In return for their efforts, participants can receive a No Further Action letter and a release of liability for areas where investigation and cleanup is conducted. The program is open to everyone with an interest in addressing contamination at a site.

A review of the VCP list, as provided by EDR, and dated 12/23/2020 has revealed that there are 8 VCP sites within approximately 0.5 miles of the target property.

<u>Equal/Higher Elevation</u>	<u>Address</u>	<u>Direction / Distance</u>	<u>Map ID</u>	<u>Page</u>
KROGER FUEL CENTER N Facility Status: CLOSED Facility Id: SRS791043	1411 POPLAR AVENUE	ENE 1/8 - 1/4 (0.162 mi.)	F19	38
CITY OF MEMPHIS Facility Status: CLOSED Facility Id: SRS790750 Facility Id: SRS790851	1330 MONROE AVENUE	S 1/4 - 1/2 (0.338 mi.)	37	82
SOUTHERN COLLEGE OF Facility Status: CLOSED Facility Id: SRS790630	1199, 1219, 1225, 12	SW 1/4 - 1/2 (0.395 mi.)	K40	86
MID CITY TIRE AND AU Facility Status: CLOSED Facility Id: SRS790512	1356 UNION AVENUE	S 1/4 - 1/2 (0.418 mi.)	L42	88
1544 MADISON PARTNER Facility Status: CLOSED Facility Status: OPEN Facility Id: 79850 Facility Id: 79934	1544 MADISON AVENUE	SE 1/4 - 1/2 (0.487 mi.)	47	100

<u>Lower Elevation</u>	<u>Address</u>	<u>Direction / Distance</u>	<u>Map ID</u>	<u>Page</u>
FORMER WESTERN AUTO Facility Status: CLOSED Facility Id: SRS791170	1333 POPLAR AVENUE	N 0 - 1/8 (0.035 mi.)	3	10
PROPOSED WALGREENS P Facility Status: CLOSED Facility Id: SRS790571	1359 POPLAR AVENUE	ENE 0 - 1/8 (0.056 mi.)	7	19
UNIVERSITY OF TN MED Facility Status: CLOSED	376 NORTH CLEVELAND	NNE 1/4 - 1/2 (0.413 mi.)	41	87

EXECUTIVE SUMMARY

Facility Id: SRS790702

SRP: The State Remediation Program (SRP) was established in 1994 within the Division of Solid Waste Management for the purpose of providing owners, prospective purchasers and other interested parties the means to voluntarily investigate, clean up or monitor contaminated sites not regulated under RCRA, CERCLA or the Tennessee Division of Underground Tanks (UST).

A review of the SRP list, as provided by EDR, and dated 12/23/2020 has revealed that there are 8 SRP sites within approximately 0.5 miles of the target property.

<u>Equal/Higher Elevation</u>	<u>Address</u>	<u>Direction / Distance</u>	<u>Map ID</u>	<u>Page</u>
KROGER FUEL CENTER N State Remediation Program Site Number: SRS791043 Active?: CLOSED	1411 POPLAR AVENUE	ENE 1/8 - 1/4 (0.162 mi.)	F19	38
CITY OF MEMPHIS State Remediation Program Site Number: SRS790750 State Remediation Program Site Number: SRS790851 Active?: CLOSED	1330 MONROE AVENUE	S 1/4 - 1/2 (0.338 mi.)	37	82
SOUTHERN COLLEGE OF State Remediation Program Site Number: SRS790630 Active?: CLOSED	1199, 1219, 1225, 12	SW 1/4 - 1/2 (0.395 mi.)	K40	86
MID CITY TIRE AND AU State Remediation Program Site Number: 79196 State Remediation Program Site Number: SRS790512 Active?: OPEN Active?: CLOSED	1356 UNION AVENUE	S 1/4 - 1/2 (0.418 mi.)	L42	88
1544 MADISON PARTNER State Remediation Program Site Number: 79850 State Remediation Program Site Number: 79934 Active?: CLOSED Active?: OPEN	1544 MADISON AVENUE	SE 1/4 - 1/2 (0.487 mi.)	47	100
<u>Lower Elevation</u>	<u>Address</u>	<u>Direction / Distance</u>	<u>Map ID</u>	<u>Page</u>
FORMER WESTERN AUTO State Remediation Program Site Number: SRS791170 Active?: CLOSED	1333 POPLAR AVENUE	N 0 - 1/8 (0.035 mi.)	3	10
PROPOSED WALGREENS P State Remediation Program Site Number: SRS790571 Active?: CLOSED	1359 POPLAR AVENUE	ENE 0 - 1/8 (0.056 mi.)	7	19
UNIVERSITY OF TN MED State Remediation Program Site Number: SRS790702 Active?: CLOSED	376 NORTH CLEVELAND	NNE 1/4 - 1/2 (0.413 mi.)	41	87

EXECUTIVE SUMMARY

ADDITIONAL ENVIRONMENTAL RECORDS

Local Lists of Hazardous waste / Contaminated Sites

PRIORITYCLEANERS: Drycleaner Environmental Response Program remediation sites.

A review of the PRIORITYCLEANERS list, as provided by EDR, and dated 01/12/2021 has revealed that there is 1 PRIORITYCLEANERS site within approximately 0.5 miles of the target property.

<u>Equal/Higher Elevation</u>	<u>Address</u>	<u>Direction / Distance</u>	<u>Map ID</u>	<u>Page</u>
DRYVE CLEANERS Site Id: 79196	1356 UNION AVE	S 1/4 - 1/2 (0.418 mi.)	L43	90

Local Lists of Registered Storage Tanks

HIST UST: This database is no longer updated by the agency. It contains records and detail fields that the current UST database does not.

A review of the HIST UST list, as provided by EDR, and dated 10/01/2020 has revealed that there are 4 HIST UST sites within approximately 0.25 miles of the target property.

<u>Equal/Higher Elevation</u>	<u>Address</u>	<u>Direction / Distance</u>	<u>Map ID</u>	<u>Page</u>
KOTLER EXTERMINATING Tank Status: Permanently Out of Use Facility Id: 9-790900	1313 POPLAR AVE	NW 0 - 1/8 (0.055 mi.)	B6	16
<u>Lower Elevation</u>	<u>Address</u>	<u>Direction / Distance</u>	<u>Map ID</u>	<u>Page</u>
ONE STOP Tank Status: Currently In Use Facility Id: 9-791398	1336 POPLAR AVENUE	N 0 - 1/8 (0.078 mi.)	C10	20
COLONIAL BAKING CO Tank Status: Permanently Out of Use Facility Id: 9-790192	250 NORTH CLEVELAND	NNE 1/8 - 1/4 (0.193 mi.)	G23	50
THE EARTHGRAINS CO. Tank Status: Permanently Out of Use Facility Id: 9-790191	1340 LARKIN ST.	N 1/8 - 1/4 (0.211 mi.)	H26	57

Other Ascertainable Records

RCRA NonGen / NLR: RCRAInfo is EPA's comprehensive information system, providing access to data supporting the Resource Conservation and Recovery Act (RCRA) of 1976 and the Hazardous and Solid Waste Amendments (HSWA) of 1984. The database includes selective information on sites which generate, transport, store, treat and/or dispose of hazardous waste as defined by the Resource Conservation and Recovery Act (RCRA). Non-Generators do not presently generate hazardous waste.

A review of the RCRA NonGen / NLR list, as provided by EDR, and dated 12/14/2020 has revealed that

EXECUTIVE SUMMARY

there are 7 RCRA NonGen / NLR sites within approximately 0.25 miles of the target property.

<u>Equal/Higher Elevation</u>	<u>Address</u>	<u>Direction / Distance</u>	<u>Map ID</u>	<u>Page</u>
HERMITAGE JEWELERS I EPA ID:: TND000424036	148 N CLEVELAND	ESE 0 - 1/8 (0.025 mi.)	A2	8
KOTLER EXTERMINATING EPA ID:: TND987788429	1313 POPLAR AVENUE	NW 0 - 1/8 (0.055 mi.)	B4	11
KOTLER EXTERMINATING EPA ID:: TND002539252	1313 POPLAR AVE	NW 0 - 1/8 (0.055 mi.)	B6	16
PROFESSIONAL COURIER EPA ID:: TND990658098	1271 POPULAR AVE	WNW 0 - 1/8 (0.109 mi.)	E16	27
TN POPLAR AVENUE LLC EPA ID:: TNR000037499	1411 POPLAR AVE	ENE 1/8 - 1/4 (0.162 mi.)	F22	46
MEMPHIS PARAMEDICAL EPA ID:: TND030427397	33 N CLEVELAND SUITE	S 1/8 - 1/4 (0.222 mi.)	27	60
NHE MEMPHIS EPA ID:: TND073516304	2715. N S01S02T50T16	SSE 1/8 - 1/4 (0.234 mi.)	29	68

EDR HIGH RISK HISTORICAL RECORDS

EDR Exclusive Records

EDR Hist Auto: EDR has searched selected national collections of business directories and has collected listings of potential gas station/filling station/service station sites that were available to EDR researchers. EDR's review was limited to those categories of sources that might, in EDR's opinion, include gas station/filling station/service station establishments. The categories reviewed included, but were not limited to gas, gas station, gasoline station, filling station, auto, automobile repair, auto service station, service station, etc. This database falls within a category of information EDR classifies as "High Risk Historical Records", or HRHR. EDR's HRHR effort presents unique and sometimes proprietary data about past sites and operations that typically create environmental concerns, but may not show up in current government records searches.

A review of the EDR Hist Auto list, as provided by EDR, has revealed that there are 4 EDR Hist Auto sites within approximately 0.125 miles of the target property.

<u>Equal/Higher Elevation</u>	<u>Address</u>	<u>Direction / Distance</u>	<u>Map ID</u>	<u>Page</u>
MODERN REPAIR SHOP	1317 POPLAR BLVD	NNW 0 - 1/8 (0.071 mi.)	B8	20
A BECK JOEL INCORPOR	1318 POPLAR AVE	NNW 0 - 1/8 (0.079 mi.)	D11	25
A FOSTER DAVID G FIL	1292 POPLAR AVE	NW 0 - 1/8 (0.099 mi.)	14	26
<u>Lower Elevation</u>	<u>Address</u>	<u>Direction / Distance</u>	<u>Map ID</u>	<u>Page</u>
WILLIAMS GULF SERV S	1336 POPLAR AVE	N 0 - 1/8 (0.078 mi.)	C9	20

EXECUTIVE SUMMARY

EDR Hist Cleaner: EDR has searched selected national collections of business directories and has collected listings of potential dry cleaner sites that were available to EDR researchers. EDR's review was limited to those categories of sources that might, in EDR's opinion, include dry cleaning establishments. The categories reviewed included, but were not limited to dry cleaners, cleaners, laundry, laundromat, cleaning/laundry, wash & dry etc. This database falls within a category of information EDR classifies as "High Risk Historical Records", or HRHR. EDR's HRHR effort presents unique and sometimes proprietary data about past sites and operations that typically create environmental concerns, but may not show up in current government records searches.

A review of the EDR Hist Cleaner list, as provided by EDR, has revealed that there are 4 EDR Hist Cleaner sites within approximately 0.125 miles of the target property.

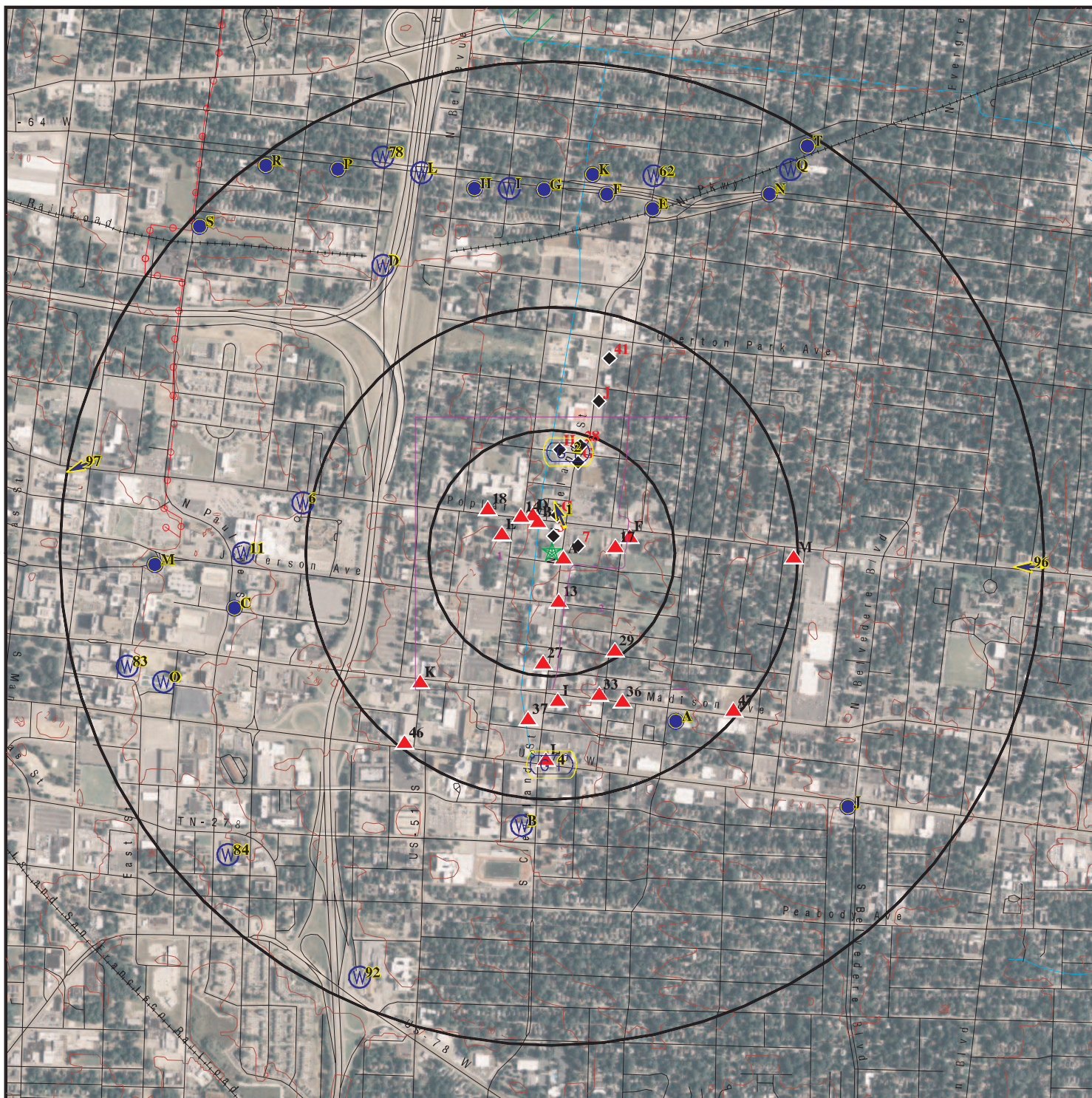
<u>Equal/Higher Elevation</u>	<u>Address</u>	<u>Direction / Distance</u>	<u>Map ID</u>	<u>Page</u>
GARNER AUTOMATIC DRY	144 CLEVELAND N	SE 0 - 1/8 (0.024 mi.)	A1	8
ALOEB'S LNDRY CLNS BR	1314 POPLAR AVE	NNW 0 - 1/8 (0.088 mi.)	D12	26
KRAUS MODEL	102 N CLEVELAND ST	S 0 - 1/8 (0.097 mi.)	13	26
SMITH & ROUTT LAUNDR	1271 POPLAR AVE	WNW 0 - 1/8 (0.109 mi.)	E15	26











EXECUTIVE SUMMARY

Due to poor or inadequate address information, the following sites were not mapped. Count: 3 records.

<u>Site Name</u>	<u>Database(s)</u>
ELVIS PRESLEY BLVD. & I-240 LNDFL.	SWM COMPLAINTS
MEMPHIS PUBLIC WORKS/BELLEVUE DUMP	SWM COMPLAINTS
EPIC #71	SRP

OVERVIEW MAP - 6441706.2S



-  Target Property
-  Sites at elevations higher than or equal to the target property
-  Sites at elevations lower than the target property
-  Manufactured Gas Plants
-  National Priority List Sites
-  Dept. Defense Sites
-  Indian Reservations BIA
-  Power transmission lines
-  Special Flood Hazard Area (1%)
-  0.2% Annual Chance Flood Hazard

This report includes Interactive Map Layers to display and/or hide map information. The legend includes only those icons for the default map view.

SITE NAME: J Turner
 ADDRESS: 153 N. Cleveland
 Memphis TN 38104
 LAT/LONG: 35.143044 / 90.016163

CLIENT: National Econ Corporation
 CONTACT: Chester V. Ervin
 INQUIRY #: 6441706.2s
 DATE: April 08, 2021 1:22 pm

DETAIL MAP - 6441706.2S



- ★ Target Property
- ▲ Sites at elevations higher than or equal to the target property
- ◆ Sites at elevations lower than the target property
- ⚡ Manufactured Gas Plants
- ⚠ Sensitive Receptors
- 🚧 National Priority List Sites
- 🏢 Dept. Defense Sites

0 1/16 1/8 1/4 Miles

- Indian Reservations BIA
- Special Flood Hazard Area (1%)
- 0.2% Annual Chance Flood Hazard



This report includes Interactive Map Layers to display and/or hide map information. The legend includes only those icons for the default map view.

<p>SITE NAME: J Turner ADDRESS: 153 N. Cleveland Memphis TN 38104 LAT/LONG: 35.143044 / 90.016163</p>	<p>CLIENT: National Econ Corporation CONTACT: Chester V. Ervin INQUIRY #: 6441706.2s DATE: April 08, 2021 1:27 pm</p>
---	--

MAP FINDINGS SUMMARY

Database	Search Distance (Miles)	Target Property	< 1/8	1/8 - 1/4	1/4 - 1/2	1/2 - 1	> 1	Total Plotted
STANDARD ENVIRONMENTAL RECORDS								
<i>Federal NPL site list</i>								
NPL	1.000		0	0	0	0	NR	0
Proposed NPL	1.000		0	0	0	0	NR	0
NPL LIENS	1.000		0	0	0	0	NR	0
<i>Federal Delisted NPL site list</i>								
Delisted NPL	1.000		0	0	0	0	NR	0
<i>Federal CERCLIS list</i>								
FEDERAL FACILITY	0.500		0	0	0	NR	NR	0
SEMS	0.500		0	0	0	NR	NR	0
<i>Federal CERCLIS NFRAP site list</i>								
SEMS-ARCHIVE	0.500		0	0	0	NR	NR	0
<i>Federal RCRA CORRACTS facilities list</i>								
CORRACTS	1.000		0	0	0	0	NR	0
<i>Federal RCRA non-CORRACTS TSD facilities list</i>								
RCRA-TSDF	0.500		0	0	0	NR	NR	0
<i>Federal RCRA generators list</i>								
RCRA-LQG	0.250		0	0	NR	NR	NR	0
RCRA-SQG	0.250		0	1	NR	NR	NR	1
RCRA-VSQG	0.250		0	3	NR	NR	NR	3
<i>Federal institutional controls / engineering controls registries</i>								
LUCIS	0.500		0	0	0	NR	NR	0
US ENG CONTROLS	0.500		0	0	0	NR	NR	0
US INST CONTROLS	0.500		0	0	0	NR	NR	0
<i>Federal ERNS list</i>								
ERNS	TP		NR	NR	NR	NR	NR	0
<i>State- and tribal - equivalent NPL</i>								
SHWS	1.000		0	0	0	0	NR	0
<i>State and tribal landfill and/or solid waste disposal site lists</i>								
SWF/LF	0.500		0	0	0	NR	NR	0
SWM COMPLAINTS	0.500		0	0	0	NR	NR	0
<i>State and tribal leaking storage tank lists</i>								
LUST	0.500		1	1	9	NR	NR	11
INDIAN LUST	0.500		0	0	0	NR	NR	0
LUST TRUST	0.500		1	2	5	NR	NR	8

MAP FINDINGS SUMMARY

Database	Search Distance (Miles)	Target Property	< 1/8	1/8 - 1/4	1/4 - 1/2	1/2 - 1	> 1	Total Plotted
HIST_LUST CO	0.500		0	0	3	NR	NR	3
State and tribal registered storage tank lists								
FEMA UST	0.250		0	0	NR	NR	NR	0
UST	0.250		2	3	NR	NR	NR	5
AST	0.250		0	0	NR	NR	NR	0
INDIAN UST	0.250		0	0	NR	NR	NR	0
State and tribal institutional control / engineering control registries								
ENG CONTROLS	0.500		0	0	0	NR	NR	0
INST CONTROL	0.500		0	0	3	NR	NR	3
State and tribal voluntary cleanup sites								
VCP	0.500		2	1	5	NR	NR	8
SRP	0.500		2	1	5	NR	NR	8
INDIAN VCP	0.500		0	0	0	NR	NR	0
State and tribal Brownfields sites								
BROWNFIELDS	0.500		0	0	0	NR	NR	0
ADDITIONAL ENVIRONMENTAL RECORDS								
Local Brownfield lists								
US BROWNFIELDS	0.500		0	0	0	NR	NR	0
Local Lists of Landfill / Solid Waste Disposal Sites								
SWRCY	0.500		0	0	0	NR	NR	0
INDIAN ODI	0.500		0	0	0	NR	NR	0
DEBRIS REGION 9	0.500		0	0	0	NR	NR	0
ODI	0.500		0	0	0	NR	NR	0
IHS OPEN DUMPS	0.500		0	0	0	NR	NR	0
Local Lists of Hazardous waste / Contaminated Sites								
US HIST CDL	TP		NR	NR	NR	NR	NR	0
CDL	TP		NR	NR	NR	NR	NR	0
PRIORITYCLEANERS	0.500		0	0	1	NR	NR	1
DEL SHWS	1.000		0	0	0	0	NR	0
US CDL	TP		NR	NR	NR	NR	NR	0
PFAS	0.500		0	0	0	NR	NR	0
Local Lists of Registered Storage Tanks								
HIST UST	0.250		2	2	NR	NR	NR	4
Local Land Records								
LIENS	TP		NR	NR	NR	NR	NR	0
LIENS 2	TP		NR	NR	NR	NR	NR	0
Records of Emergency Release Reports								
HMIRS	TP		NR	NR	NR	NR	NR	0

MAP FINDINGS SUMMARY

Database	Search Distance (Miles)	Target Property	< 1/8	1/8 - 1/4	1/4 - 1/2	1/2 - 1	> 1	Total Plotted
SPILLS	TP		NR	NR	NR	NR	NR	0
Other Ascertainable Records								
RCRA NonGen / NLR	0.250		4	3	NR	NR	NR	7
FUDS	1.000		0	0	0	0	NR	0
DOD	1.000		0	0	0	0	NR	0
SCRD DRYCLEANERS	0.500		0	0	0	NR	NR	0
US FIN ASSUR	TP		NR	NR	NR	NR	NR	0
EPA WATCH LIST	TP		NR	NR	NR	NR	NR	0
2020 COR ACTION	0.250		0	0	NR	NR	NR	0
TSCA	TP		NR	NR	NR	NR	NR	0
TRIS	TP		NR	NR	NR	NR	NR	0
SSTS	TP		NR	NR	NR	NR	NR	0
ROD	1.000		0	0	0	0	NR	0
RMP	TP		NR	NR	NR	NR	NR	0
RAATS	TP		NR	NR	NR	NR	NR	0
PRP	TP		NR	NR	NR	NR	NR	0
PADS	TP		NR	NR	NR	NR	NR	0
ICIS	TP		NR	NR	NR	NR	NR	0
FTTS	TP		NR	NR	NR	NR	NR	0
MLTS	TP		NR	NR	NR	NR	NR	0
COAL ASH DOE	TP		NR	NR	NR	NR	NR	0
COAL ASH EPA	0.500		0	0	0	NR	NR	0
PCB TRANSFORMER	TP		NR	NR	NR	NR	NR	0
RADINFO	TP		NR	NR	NR	NR	NR	0
HIST FTTS	TP		NR	NR	NR	NR	NR	0
DOT OPS	TP		NR	NR	NR	NR	NR	0
CONSENT	1.000		0	0	0	0	NR	0
INDIAN RESERV	1.000		0	0	0	0	NR	0
FUSRAP	1.000		0	0	0	0	NR	0
UMTRA	0.500		0	0	0	NR	NR	0
LEAD SMELTERS	TP		NR	NR	NR	NR	NR	0
US AIRS	TP		NR	NR	NR	NR	NR	0
US MINES	0.250		0	0	NR	NR	NR	0
ABANDONED MINES	0.250		0	0	NR	NR	NR	0
FINDS	TP		NR	NR	NR	NR	NR	0
ECHO	TP		NR	NR	NR	NR	NR	0
UXO	1.000		0	0	0	0	NR	0
DOCKET HWC	TP		NR	NR	NR	NR	NR	0
FUELS PROGRAM	0.250		0	0	NR	NR	NR	0
AIRS	TP		NR	NR	NR	NR	NR	0
DRYCLEANERS	0.250		0	0	NR	NR	NR	0
LEAD	TP		NR	NR	NR	NR	NR	0
NPDES	TP		NR	NR	NR	NR	NR	0
VAPOR	0.500		0	0	0	NR	NR	0
MINES MRDS	TP		NR	NR	NR	NR	NR	0

EDR HIGH RISK HISTORICAL RECORDS

EDR Exclusive Records

EDR MGP	1.000		0	0	0	0	NR	0
---------	-------	--	---	---	---	---	----	---

MAP FINDINGS SUMMARY

Database	Search Distance (Miles)	Target Property	< 1/8	1/8 - 1/4	1/4 - 1/2	1/2 - 1	> 1	Total Plotted
EDR Hist Auto	0.125		4	NR	NR	NR	NR	4
EDR Hist Cleaner	0.125		4	NR	NR	NR	NR	4
<u>EDR RECOVERED GOVERNMENT ARCHIVES</u>								
<i>Exclusive Recovered Govt. Archives</i>								
RGA LF	TP		NR	NR	NR	NR	NR	0
RGA LUST	TP		NR	NR	NR	NR	NR	0
- Totals --		0	22	17	31	0	0	70

NOTES:

TP = Target Property

NR = Not Requested at this Search Distance

Sites may be listed in more than one database

Map ID
 Direction
 Distance
 Elevation

MAP FINDINGS

Site

Database(s)

EDR ID Number
 EPA ID Number

A1
SE
 < 1/8
 0.024 mi.
 126 ft.

GARNER AUTOMATIC DRY CLNS
 144 CLEVELAND N
 MEMPHIS, TN

EDR Hist Cleaner **1014151800**
 N/A

**Relative:
 Higher**

EDR Hist Cleaner

**Actual:
 257 ft.**

Year: Name: Type:
 1963 GARNER AUTOMATIC DRY CLNS CLEANERS AND DYERS

A2
ESE
 < 1/8
 0.025 mi.
 132 ft.

HERMITAGE JEWELERS INC
 148 N CLEVELAND
 MEMPHIS, TN 38104

RCRA NonGen / NLR **1000914643**
FINDS **TND000424036**
ECHO

Site 2 of 2 in cluster A

**Relative:
 Higher**

RCRA NonGen / NLR:

**Actual:
 256 ft.**

Date Form Received by Agency: 1980-11-19 00:00:00.0
 Handler Name: HERMITAGE JEWELERS INC
 Handler Address: 148 N CLEVELAND
 Handler City,State,Zip: MEMPHIS, TN 38104
 EPA ID: TND000424036
 Contact Name: HERMITAGE JEWELERS
 Contact Address: 148 N CLEVELAND
 Contact City,State,Zip: MEMPHIS, TN 38104
 Contact Telephone: 615-555-1212
 Contact Fax: Not reported
 Contact Email: Not reported
 Contact Title: Not reported
 EPA Region: 04
 Land Type: Not reported
 Federal Waste Generator Description: Not a generator, verified
 Non-Notifier: Not reported
 Biennial Report Cycle: Not reported
 Accessibility: Not reported
 Active Site Indicator: Not reported
 State District Owner: TN
 State District: 106
 Mailing Address: N CLEVELAND
 Mailing City,State,Zip: MEMPHIS, TN 38104
 Owner Name: Not reported
 Owner Type: Not reported
 Operator Name: Not reported
 Operator Type: Not reported
 Short-Term Generator Activity: No
 Importer Activity: No
 Mixed Waste Generator: No
 Transporter Activity: No
 Transfer Facility Activity: No
 Recycler Activity with Storage: No
 Small Quantity On-Site Burner Exemption: No
 Smelting Melting and Refining Furnace Exemption: No
 Underground Injection Control: No
 Off-Site Waste Receipt: No
 Universal Waste Indicator: No
 Universal Waste Destination Facility: No
 Federal Universal Waste: No
 Active Site Fed-Reg Treatment Storage and Disposal Facility: Not reported
 Active Site Converter Treatment storage and Disposal Facility: Not reported

Map ID
 Direction
 Distance
 Elevation

MAP FINDINGS

Site

Database(s)

EDR ID Number
 EPA ID Number

HERMITAGE JEWELERS INC (Continued)

1000914643

Active Site State-Reg Treatment Storage and Disposal Facility:	Not reported
Active Site State-Reg Handler:	---
Federal Facility Indicator:	Not reported
Hazardous Secondary Material Indicator:	NN
Sub-Part K Indicator:	Not reported
Commercial TSD Indicator:	No
Treatment Storage and Disposal Type:	Not reported
2018 GPRA Permit Baseline:	Not on the Baseline
2018 GPRA Renewals Baseline:	Not on the Baseline
Permit Renewals Workload Universe:	Not reported
Permit Workload Universe:	Not reported
Permit Progress Universe:	Not reported
Post-Closure Workload Universe:	Not reported
Closure Workload Universe:	Not reported
202 GPRA Corrective Action Baseline:	No
Corrective Action Workload Universe:	No
Subject to Corrective Action Universe:	No
Non-TSDs Where RCRA CA has Been Imposed Universe:	No
TSDs Potentially Subject to CA Under 3004 (u)/(v) Universe:	No
TSDs Only Subject to CA under Discretionary Auth Universe:	No
Corrective Action Priority Ranking:	No NCAPS ranking
Environmental Control Indicator:	No
Institutional Control Indicator:	No
Human Exposure Controls Indicator:	N/A
Groundwater Controls Indicator:	N/A
Operating TSD Universe:	Not reported
Full Enforcement Universe:	Not reported
Significant Non-Complier Universe:	No
Unaddressed Significant Non-Complier Universe:	No
Addressed Significant Non-Complier Universe:	No
Significant Non-Complier With a Compliance Schedule Universe:	No
Financial Assurance Required:	Not reported
Handler Date of Last Change:	2000-09-02 14:26:10.0
Recognized Trader-Importer:	No
Recognized Trader-Exporter:	No
Importer of Spent Lead Acid Batteries:	No
Exporter of Spent Lead Acid Batteries:	No
Recycler Activity Without Storage:	Not reported
Manifest Broker:	Not reported
Sub-Part P Indicator:	Not reported

Historic Generators:

Receive Date:	1980-11-19 00:00:00.0
Handler Name:	HERMITAGE JEWELERS INC
Federal Waste Generator Description:	Not a generator, verified
State District Owner:	TN
Large Quantity Handler of Universal Waste:	No
Recognized Trader Importer:	No
Recognized Trader Exporter:	No
Spent Lead Acid Battery Importer:	No
Spent Lead Acid Battery Exporter:	No
Current Record:	Yes
Non Storage Recycler Activity:	Not reported
Electronic Manifest Broker:	Not reported

Map ID
 Direction
 Distance
 Elevation

MAP FINDINGS

Site		Database(s)	EDR ID Number EPA ID Number
------	--	-------------	--------------------------------

HERMITAGE JEWELERS INC (Continued)

1000914643

List of NAICS Codes and Descriptions:

NAICS Code:	339911
NAICS Description:	JEWELRY (EXCEPT COSTUME) MANUFACTURING
NAICS Code:	339913
NAICS Description:	JEWELERS' MATERIAL AND LAPIDARY WORK MANUFACTURING

Facility Has Received Notices of Violations:

Violations: No Violations Found

Evaluation Action Summary:

Evaluations: No Evaluations Found

FINDS:

Registry ID: 110004955451

Click Here:

Environmental Interest/Information System:

RCRAInfo is a national information system that supports the Resource Conservation and Recovery Act (RCRA) program through the tracking of events and activities related to facilities that generate, transport, and treat, store, or dispose of hazardous waste. RCRAInfo allows RCRA program staff to track the notification, permit, compliance, and corrective action activities required under RCRA.

[Click this hyperlink](#) while viewing on your computer to access additional FINDS: detail in the EDR Site Report.

ECHO:

Envid:	1000914643
Registry ID:	110004955451
DFR URL:	http://echo.epa.gov/detailed-facility-report?fid=110004955451
Name:	HERMITAGE JEWELERS INC
Address:	148 N CLEVELAND
City,State,Zip:	MEMPHIS, TN 38104

3
North
< 1/8
0.035 mi.
187 ft.

FORMER WESTERN AUTO STORE
1333 POPLAR AVENUE
MEMPHIS, TN

SRP S117735113
VCP N/A

Relative:
Lower

SRP:
 Name: FORMER WESTERN AUTO STORE
 Address: 1333 POPLAR AVENUE
 City,State,Zip: MEMPHIS, TN
 Site Control Number: Not reported
 EPAID: -
 State Remediation Program Site Number: SRS791170
 Project Manager Initials: Not reported
 Field Office: Not reported
 Contaminants Of Concern: Not reported
 Active?: CLOSED
 Number Of Days In System: Not reported
 Program: VOLUNTARY

Actual:
251 ft.

Map ID
 Direction
 Distance
 Elevation

MAP FINDINGS

Site

Database(s)

EDR ID Number
 EPA ID Number

FORMER WESTERN AUTO STORE (Continued)

S117735113

Subprogram: SRP
 Latitude: 35.143843
 Longitude: -90.016014
 Acres: -

VCP:

Name: FORMER WESTERN AUTO STORE
 Address: 1333 POPLAR AVENUE
 City,State,Zip: MEMPHIS, TN
 Facility ID: SRS791170
 Facility Status: CLOSED
 EFO: MEMPHIS
 Latitude: 35.143843
 Longitude: -90.016014
 Acres: -

**B4
 NW
 < 1/8
 0.055 mi.
 293 ft.**

**KOTLER EXTERMINATING COMPANY, INC.
 1313 POPLAR AVENUE
 MEMPHIS, TN 38104**

**RCRA NonGen / NLR 1000835873
 TND987788429**

Site 1 of 4 in cluster B

**Relative:
 Higher
 Actual:
 257 ft.**

RCRA NonGen / NLR:
 Date Form Received by Agency: 2004-03-01 00:00:00
 Handler Name: KOTLER EXTERMINATING COMPANY, INC.
 Handler Address: 1313 POPLAR AVENUE
 Handler City,State,Zip: MEMPHIS, TN 38104-2009
 EPA ID: TND987788429
 Contact Name: DAVID C KOTLER
 Contact Address: 1313 POPLAR AVENUE
 Contact City,State,Zip: MEMPHIS, TN 38104-2009
 Contact Telephone: 901-725-6000
 Contact Fax: Not reported
 Contact Email: KOTLER@WSPICE.COM
 Contact Title: Not reported
 EPA Region: 04
 Land Type: Other
 Federal Waste Generator Description: Not a generator, verified
 Non-Notifier: Not reported
 Biennial Report Cycle: Not reported
 Accessibility: Not reported
 Active Site Indicator: Not reported
 State District Owner: TN
 State District: 106
 Mailing Address: POPLAR AVENUE
 Mailing City,State,Zip: MEMPHIS, TN 38104-2009
 Owner Name: Not reported
 Owner Type: Not reported
 Operator Name: Not reported
 Operator Type: Not reported
 Short-Term Generator Activity: No
 Importer Activity: No
 Mixed Waste Generator: No
 Transporter Activity: No
 Transfer Facility Activity: No
 Recycler Activity with Storage: No
 Small Quantity On-Site Burner Exemption: No

Map ID
 Direction
 Distance
 Elevation

MAP FINDINGS

Site

Database(s)

EDR ID Number
 EPA ID Number

KOTLER EXTERMINATING COMPANY, INC. (Continued)

1000835873

Smelting Melting and Refining Furnace Exemption:	No
Underground Injection Control:	No
Off-Site Waste Receipt:	No
Universal Waste Indicator:	No
Universal Waste Destination Facility:	No
Federal Universal Waste:	No
Active Site Fed-Reg Treatment Storage and Disposal Facility:	Not reported
Active Site Converter Treatment storage and Disposal Facility:	Not reported
Active Site State-Reg Treatment Storage and Disposal Facility:	Not reported
Active Site State-Reg Handler:	---
Federal Facility Indicator:	Not reported
Hazardous Secondary Material Indicator:	NN
Sub-Part K Indicator:	Not reported
Commercial TSD Indicator:	No
Treatment Storage and Disposal Type:	Not reported
2018 GPRC Permit Baseline:	Not on the Baseline
2018 GPRC Renewals Baseline:	Not on the Baseline
Permit Renewals Workload Universe:	Not reported
Permit Workload Universe:	Not reported
Permit Progress Universe:	Not reported
Post-Closure Workload Universe:	Not reported
Closure Workload Universe:	Not reported
202 GPRC Corrective Action Baseline:	No
Corrective Action Workload Universe:	No
Subject to Corrective Action Universe:	No
Non-TSDs Where RCRA CA has Been Imposed Universe:	No
TSDs Potentially Subject to CA Under 3004 (u)/(v) Universe:	No
TSDs Only Subject to CA under Discretionary Auth Universe:	No
Corrective Action Priority Ranking:	No NCAPS ranking
Environmental Control Indicator:	No
Institutional Control Indicator:	No
Human Exposure Controls Indicator:	N/A
Groundwater Controls Indicator:	N/A
Operating TSD Universe:	Not reported
Full Enforcement Universe:	Not reported
Significant Non-Complier Universe:	No
Unaddressed Significant Non-Complier Universe:	No
Addressed Significant Non-Complier Universe:	No
Significant Non-Complier With a Compliance Schedule Universe:	No
Financial Assurance Required:	Not reported
Handler Date of Last Change:	2004-12-07 16:12:54.0
Recognized Trader-Importer:	No
Recognized Trader-Exporter:	No
Importer of Spent Lead Acid Batteries:	No
Exporter of Spent Lead Acid Batteries:	No
Recycler Activity Without Storage:	Not reported
Manifest Broker:	Not reported
Sub-Part P Indicator:	Not reported

Historic Generators:

Receive Date:	1995-08-18 00:00:00.0
Handler Name:	KOTLER EXTERMINATING COMPANY, INC.
Federal Waste Generator Description:	Not a generator, verified
State District Owner:	TN
Large Quantity Handler of Universal Waste:	No
Recognized Trader Importer:	No

Map ID
Direction
Distance
Elevation

MAP FINDINGS

Site

Database(s)

EDR ID Number
EPA ID Number

KOTLER EXTERMINATING COMPANY, INC. (Continued)

1000835873

Recognized Trader Exporter: No
Spent Lead Acid Battery Importer: No
Spent Lead Acid Battery Exporter: No
Current Record: No
Non Storage Recycler Activity: Not reported
Electronic Manifest Broker: Not reported

Receive Date: 2004-03-01 00:00:00.0
Handler Name: KOTLER EXTERMINATING COMPANY, INC.
Federal Waste Generator Description: Not a generator, verified
State District Owner: TN
Large Quantity Handler of Universal Waste: No
Recognized Trader Importer: No
Recognized Trader Exporter: No
Spent Lead Acid Battery Importer: No
Spent Lead Acid Battery Exporter: No
Current Record: Yes
Non Storage Recycler Activity: Not reported
Electronic Manifest Broker: Not reported

List of NAICS Codes and Descriptions:

NAICS Code: 325998
NAICS Description: ALL OTHER MISCELLANEOUS CHEMICAL PRODUCT AND PREPARATION MANUFACTURING

Facility Has Received Notices of Violation:

Found Violation: No
Agency Which Determined Violation: Not reported
Violation Short Description: Not reported
Date Violation was Determined: Not reported
Actual Return to Compliance Date: Not reported
Return to Compliance Qualifier: Not reported
Violation Responsible Agency: Not reported
Scheduled Compliance Date: Not reported
Enforcement Identifier: Not reported
Date of Enforcement Action: Not reported
Enforcement Responsible Agency: Not reported
Enforcement Docket Number: Not reported
Enforcement Attorney: Not reported
Corrective Action Component: Not reported
Appeal Initiated Date: Not reported
Appeal Resolution Date: Not reported
Disposition Status Date: Not reported
Disposition Status: Not reported
Disposition Status Description: Not reported
Consent/Final Order Sequence Number: Not reported
Consent/Final Order Respondent Name: Not reported
Consent/Final Order Lead Agency: Not reported
Enforcement Type: Not reported
Enforcement Responsible Person: Not reported
Enforcement Responsible Sub-Organization: Not reported
SEP Sequence Number: Not reported
SEP Expenditure Amount: Not reported
SEP Scheduled Completion Date: Not reported
SEP Actual Date: Not reported
SEP Defaulted Date: Not reported
SEP Type: Not reported

Map ID
Direction
Distance
Elevation

MAP FINDINGS

Site

Database(s)

EDR ID Number
EPA ID Number

KOTLER EXTERMINATING COMPANY, INC. (Continued)

1000835873

SEP Type Description: Not reported
Proposed Amount: Not reported
Final Monetary Amount: Not reported
Paid Amount: Not reported
Final Count: Not reported
Final Amount: Not reported

Evaluation Action Summary:

Evaluation Date: 1996-03-15 00:00:00.0
Evaluation Responsible Agency: State
Found Violation: No
Evaluation Type Description: COMPLIANCE EVALUATION INSPECTION ON-SITE
Evaluation Responsible Person Identifier: TN446
Evaluation Responsible Sub-Organization: 06
Actual Return to Compliance Date: Not reported
Scheduled Compliance Date: Not reported
Date of Request: Not reported
Date Response Received: Not reported
Request Agency: Not reported
Former Citation: Not reported

**B5
NW
< 1/8
0.055 mi.
293 ft.**

**KOTLER EXTERMINATING CO INC
1313 POPLAR AVENUE
MEMPHIS, TN 38104**

**UST U004173987
N/A**

Site 2 of 4 in cluster B

**Relative:
Higher**

UST:

**Actual:
257 ft.**

Name: KOTLER EXTERMINATING CO INC
Address: 1313 POPLAR AVENUE
City,State,Zip: MEMPHIS, TN 38104
Facility ID: 9790900
Facility Description: Other or Unknown
Owner ID: 308576
Owner Name: KOTLER EXTERMINATING CO INC
Owner Address: 1313 POPLAR AVENUE
Owner Address 2: Not reported
Owner City,St,Zip: MEMPHIS, TN 38104
Owner Description: Private

Tank Number: 1
Tank ID: 47542
Tank Other Material: Not reported
RSN Red Tagged: Not reported
Fac Red Tagged: N
Replacement: Not reported
Compartment ID: 48265
Compartment Letter: A
Compartment Status: Permanently Out of Use
Compartment Capacity: 1000
Small Delivery: Not reported
Tank RD: Not reported
Substance Description: Gasoline
Date Installed: 3/6/1978
Date Last Used: 12/21/1990
Date Closed: 1/25/1991

Map ID
Direction
Distance
Elevation

MAP FINDINGS

Site

Database(s)

EDR ID Number
EPA ID Number

KOTLER EXTERMINATING CO INC (Continued)

U004173987

Regulated: Not reported
Tank Material Desc: Steel
Tank Mod Desc: Inactive
Tank Emergency: Tank LD No
Tank No Fee: Not reported
Overfill Type: Not reported
Overfill Device Installed: Y
Spill Device Installed: Y
Date Removed From Ground: Not reported
Pipe Material Desc: Steel
Pipe Other Material: Not reported
Pipe RD: Not reported
Pipe Repaired: Not reported
Flex Piping Type: Not reported
Year Flex Piping Installed: Not reported

Name: KOTLER EXTERMINATING CO INC
Address: 1313 POPLAR AVENUE
City,State,Zip: MEMPHIS, TN 38104

Tank Number: 2
Tank ID: 47543
Tank Other Material: Not reported
RSN Red Tagged: Not reported
Fac Red Tagged: N
Replacement: Not reported
Compartment ID: 48266
Compartment Letter: A
Compartment Status: Permanently Out of Use
Compartment Capacity: 1000
Small Delivery: Not reported
Tank RD: Not reported
Substance Description: Gasoline
Date Installed: 3/6/1980
Date Last Used: 12/21/1990
Date Closed: 1/25/1991
Regulated: Not reported
Tank Material Desc: Steel
Tank Mod Desc: Inactive
Tank Emergency: Tank LD No
Tank No Fee: Not reported
Overfill Type: Not reported
Overfill Device Installed: Y
Spill Device Installed: Y
Date Removed From Ground: Not reported
Pipe Material Desc: Steel
Pipe Other Material: Not reported
Pipe RD: Not reported
Pipe Repaired: Not reported
Flex Piping Type: Not reported
Year Flex Piping Installed: Not reported

Map ID
Direction
Distance
Elevation

MAP FINDINGS

Site

Database(s)

EDR ID Number
EPA ID Number

B6
NW
< 1/8
0.055 mi.
293 ft.

KOTLER EXTERMINATING CO INC
1313 POPLAR AVE
MEMPHIS, TN 38104

HIST UST 1000914719
RCRA NonGen / NLR TND002539252

Site 3 of 4 in cluster B

Relative:
Higher
Actual:
257 ft.

HIST UST:
Name: KOTLER EXTERMINATING CO INC
Address: 1313 POPLAR AVENUE
City,State,Zip: MEMPHIS, TN 38104
Facility ID: 9-790900
Facility Description: Not Listed
Owner ID: 5594
Owner Name: KOTLER EXTERMINATING CO INC
Owner Address: 1313 Poplar Avenue
Owner City,St,Zip: Memphis, TN 38104
Owner Telephone: (901) 725-6000
Owner Description: Private

Tank ID: 2
Tank Status: Permanently Out of Use
Tank Capacity: 1000
Tank Contents: Gasoline
Tank Material: Asphalt Coated or Bare Steel
Tank 2ndary Trait: None
Tank Manual Gauge: False
Tank Tightness: False
Tank Inventory Control: False
Tank ATG: False
Tank Vapor Monitor: False
Tank Groundwater Monitor: False
Tank Double Walled: False
Tank 2nd Contained: False
Tank SIR: False
Overfill Installed: False
Spill Installed: False
Cathodic Protection: False
Date Installed: 03/06/1980
Tank Leak Detection Listed: True
Pipe Material: Bare Steel
Pipe Other Material: None
Pipe Type: Not Listed
Pipe Auto Line Leak Detect.: False
Pipe Leak Detection Listed: False
Pipe Vapor Monitor: False
Pipe Groundwater Monitor: False
Pipe Dbl Walled: Not reported
Pipe 2nd Contained: False
Pipe SIR: False
Pipe Leak Detection Listed: True

Tank ID: 1
Tank Status: Permanently Out of Use
Tank Capacity: 1000
Tank Contents: Gasoline
Tank Material: Asphalt Coated or Bare Steel
Tank 2ndary Trait: None
Tank Manual Gauge: False

Map ID
Direction
Distance
Elevation

MAP FINDINGS

Site

Database(s)

EDR ID Number
EPA ID Number

KOTLER EXTERMINATING CO INC (Continued)

1000914719

Tank Tightness: False
Tank Inventory Control: False
Tank ATG: False
Tank Vapor Monitor: False
Tank Groundwater Monitor: False
Tank Double Walled: False
Tank 2nd Contained: False
Tank SIR: False
Overfill Installed: False
Spill Installed: False
Cathodic Protection: False
Date Installed: 03/06/1978
Tank Leak Detection Listed: True
Pipe Material: Bare Steel
Pipe Other Material: None
Pipe Type: Not Listed
Pipe Auto Line Leak Detect.: False
Pipe Leak Detection Listed: False
Pipe Vapor Monitor: False
Pipe Groundwater Monitor: False
Pipe Dbl Walled: Not reported
Pipe 2nd Contained: False
Pipe SIR: False
Pipe Leak Detection Listed: True

RCRA NonGen / NLR:

Date Form Received by Agency: 1980-12-08 00:00:00.0
Handler Name: KOTLER EXTERMINATING CO INC
Handler Address: 1313 POPLAR AVE
Handler City,State,Zip: MEMPHIS, TN 38104
EPA ID: TND002539252
Contact Name: DAVID C KOTLER
Contact Address: 1313 POPLAR AVE
Contact City,State,Zip: MEMPHIS, TN 38104
Contact Telephone: 901-725-6000
Contact Fax: Not reported
Contact Email: Not reported
Contact Title: Not reported
EPA Region: 04
Land Type: Not reported
Federal Waste Generator Description: Not a generator, verified
Non-Notifier: Not reported
Biennial Report Cycle: Not reported
Accessibility: Not reported
Active Site Indicator: Not reported
State District Owner: TN
State District: 106
Mailing Address: POPLAR AVE
Mailing City,State,Zip: MEMPHIS, TN 38104
Owner Name: Not reported
Owner Type: Not reported
Operator Name: Not reported
Operator Type: Not reported
Short-Term Generator Activity: No
Importer Activity: No
Mixed Waste Generator: No
Transporter Activity: No

Map ID
 Direction
 Distance
 Elevation

MAP FINDINGS

Site

Database(s)

EDR ID Number
 EPA ID Number

KOTLER EXTERMINATING CO INC (Continued)

1000914719

Transfer Facility Activity:	No
Recycler Activity with Storage:	No
Small Quantity On-Site Burner Exemption:	No
Smelting Melting and Refining Furnace Exemption:	No
Underground Injection Control:	No
Off-Site Waste Receipt:	No
Universal Waste Indicator:	No
Universal Waste Destination Facility:	No
Federal Universal Waste:	No
Active Site Fed-Reg Treatment Storage and Disposal Facility:	Not reported
Active Site Converter Treatment storage and Disposal Facility:	Not reported
Active Site State-Reg Treatment Storage and Disposal Facility:	Not reported
Active Site State-Reg Handler:	---
Federal Facility Indicator:	Not reported
Hazardous Secondary Material Indicator:	NN
Sub-Part K Indicator:	Not reported
Commercial TSD Indicator:	No
Treatment Storage and Disposal Type:	Not reported
2018 GPRC Permit Baseline:	Not on the Baseline
2018 GPRC Renewals Baseline:	Not on the Baseline
Permit Renewals Workload Universe:	Not reported
Permit Workload Universe:	Not reported
Permit Progress Universe:	Not reported
Post-Closure Workload Universe:	Not reported
Closure Workload Universe:	Not reported
202 GPRC Corrective Action Baseline:	No
Corrective Action Workload Universe:	No
Subject to Corrective Action Universe:	No
Non-TSDs Where RCRA CA has Been Imposed Universe:	No
TSDs Potentially Subject to CA Under 3004 (u)/(v) Universe:	No
TSDs Only Subject to CA under Discretionary Auth Universe:	No
Corrective Action Priority Ranking:	No NCAPS ranking
Environmental Control Indicator:	No
Institutional Control Indicator:	No
Human Exposure Controls Indicator:	N/A
Groundwater Controls Indicator:	N/A
Operating TSDF Universe:	Not reported
Full Enforcement Universe:	Not reported
Significant Non-Complier Universe:	No
Unaddressed Significant Non-Complier Universe:	No
Addressed Significant Non-Complier Universe:	No
Significant Non-Complier With a Compliance Schedule Universe:	No
Financial Assurance Required:	Not reported
Handler Date of Last Change:	2000-09-02 14:26:10.0
Recognized Trader-Importer:	No
Recognized Trader-Exporter:	No
Importer of Spent Lead Acid Batteries:	No
Exporter of Spent Lead Acid Batteries:	No
Recycler Activity Without Storage:	Not reported
Manifest Broker:	Not reported
Sub-Part P Indicator:	Not reported

Historic Generators:

Receive Date:	1980-12-08 00:00:00.0
Handler Name:	KOTLER EXTERMINATING CO INC
Federal Waste Generator Description:	Not a generator, verified

Map ID
Direction
Distance
Elevation

MAP FINDINGS

Site

Database(s)

EDR ID Number
EPA ID Number

KOTLER EXTERMINATING CO INC (Continued)

1000914719

State District Owner: TN
Large Quantity Handler of Universal Waste: No
Recognized Trader Importer: No
Recognized Trader Exporter: No
Spent Lead Acid Battery Importer: No
Spent Lead Acid Battery Exporter: No
Current Record: Yes
Non Storage Recycler Activity: Not reported
Electronic Manifest Broker: Not reported

List of NAICS Codes and Descriptions:

NAICS Code: 56171
NAICS Description: EXTERMINATING AND PEST CONTROL SERVICES

Facility Has Received Notices of Violations:

Violations: No Violations Found

Evaluation Action Summary:

Evaluations: No Evaluations Found

7
ENE
< 1/8
0.056 mi.
295 ft.

PROPOSED WALGREENS PROPERTY
1359 POPLAR AVENUE
MEMPHIS, TN

SRP S117735490
VCP N/A

Relative:
Lower
Actual:
253 ft.

SRP:
Name: PROPOSED WALGREENS PROPERTY
Address: 1359 POPLAR AVENUE
City,State,Zip: MEMPHIS, TN
Site Control Number: Not reported
EPAID: -
State Remediation Program Site Number: SRS790571
Project Manager Initials: Not reported
Field Office: Not reported
Contaminants Of Concern: Not reported
Active?: CLOSED
Number Of Days In System: Not reported
Program: VOLUNTARY
Subprogram: SRP
Latitude: 35.143369
Longitude: -90.015119
Acres: -

VCP:

Name: PROPOSED WALGREENS PROPERTY
Address: 1359 POPLAR AVENUE
City,State,Zip: MEMPHIS, TN
Facility ID: SRS790571
Facility Status: CLOSED
EFO: MEMPHIS
Latitude: 35.143369
Longitude: -90.015119
Acres: -

MAP FINDINGS

Map ID
Direction
Distance
Elevation

Site

Database(s)

EDR ID Number
EPA ID Number

B8
NNW
< 1/8
0.071 mi.
377 ft.

MODERN REPAIR SHOP
1317 POPLAR BLVD
MEMPHIS, TN

Site 4 of 4 in cluster B

EDR Hist Auto **1014186556**
N/A

Relative:
Higher

EDR Hist Auto

Actual:
257 ft.

Year: Name:
1932 MODERN REPAIR SHOP

Type:
REPAIR SHOPS

C9
North
< 1/8
0.078 mi.
414 ft.

WILLIAMS GULF SERV ST
1336 POPLAR AVE
MEMPHIS, TN

Site 1 of 2 in cluster C

EDR Hist Auto **1014166786**
N/A

Relative:
Lower

EDR Hist Auto

Actual:
251 ft.

Year:	Name:	Type:
1953	GULF REFINING CO GAS STA	GASOLINE STATIONS
1958	GULF SUPER SERVICE STO	GASOLINE STATIONS
1963	WILLIAMS GULF SERV ST	GASOLINE STATIONS
1968	WILLIAMS GULF SERVICE STATION	GASOLINE STATIONS
1969	WILLIAMS GULF SERVICE	Gasoline Service Stations
1970	WILLIAMS GULF SERVICE	Gasoline Service Stations
1971	WILLIAMS GULF SERVICE	Gasoline Service Stations
1972	WILLIAMS GULF SERVICE	Gasoline Service Stations
1973	WILLIAMS GULF SERVICE STATION	GASOLINE STATIONS
1973	WILLIAMS GULF SERVICE	Gasoline Service Stations
1974	WILLIAMS GULF SERVICE	Gasoline Service Stations
1978	GULF SELF SERV SERVICE STATION	GASOLINE STATIONS
1982	GULF SELF SERV SERVICE STATION	GASOLINE STATIONS
2001	BP EXPRESS	Gasoline Service Stations, NEC
2002	BP EXPRESS	Gasoline Service Stations, NEC
2003	BP EXPRESS	Gasoline Service Stations, NEC
2004	BP EXPRESS	Gasoline Service Stations, NEC
2005	BP EXPRESS	Gasoline Service Stations, NEC
2006	BP EXPRESS	Gasoline Service Stations, NEC
2007	BP EXPRESS	Gasoline Service Stations, NEC
2008	BP EXPRESS	Gasoline Service Stations, NEC

C10
North
< 1/8
0.078 mi.
414 ft.

ONE STOP
1336 POPLAR AVENUE
MEMPHIS, TN 38104

Site 2 of 2 in cluster C

LUST **U001316565**
LUST TRUST **N/A**
UST
HIST UST

Relative:
Lower

LUST:

Actual:
251 ft.

Name: BP STATION SITE #24363
Address: 1336 POPLAR
City,State,Zip: MEMPHIS, TN 38104
Region: STATE
Facility Id: 9791398
Current Status: 8 Case Closed
Product Released: Not reported
Discovery Date: APR-11-1992
How Discovered: 7 Environmental Audit

Map ID
Direction
Distance
Elevation

MAP FINDINGS

Site

Database(s)

EDR ID Number
EPA ID Number

ONE STOP (Continued)

U001316565

Cause: 7 Unknown
Case Manager: Not reported
Case Description: Not reported
Section: Not reported
Priority: High
Company Name: BP Products North America, Inc.
Owner Address: 3144 Stage Post Drive, Suite 112
Owner City: Bartlett
Owner State: TN
Owner Zip Code: 38133
Owner Telephone: 770-926-8883 x126
Owner Address 2: Not reported
fadd2: Not reported
Site Number: 1
Contact: Max Burmeister
Cac Contact: Not reported
Contact Title: Not reported
Consultant Address 1: Not reported
Consultant Address 2: Not reported
Contact City: Not reported
Contact State: Not reported
Contact Phone: Not reported
Contact zip: Not reported
Cac Type: Not reported

LUST TRUST:

Name: BP OIL SERVICE STATION
Address: 1336 POPLAR AVENUE
City,State,Zip: MEMPHIS, TN
Facility Id: 9791398
Case Number: 1
Application Num: Not reported
Deductible: \$20,000.00
Applied Requested: Not reported
Applied Not Eligible: Not reported
Applied Net Pay: Not reported
Applied Deductible: Not reported
Applied Payment: Not reported
Total Requested: \$514,489.16
Total Not Eligible: \$72,934.47
Total Paid: \$421,554.69
Total Net Pay: \$441,554.69
Case Status: Closed

UST:

Name: ONE STOP
Address: 1336 POPLAR AVENUE
City,State,Zip: MEMPHIS, TN 38104
Facility ID: 9791398
Facility Description: Gas Station or Truck Stop
Owner ID: 309019
Owner Name: ZEKARIA ABDURHMAN
Owner Address: 1336 POPLAR
Owner Address 2: Not reported
Owner City,St,Zip: MEMPHIS, TN 38104
Owner Description: Commercial

Map ID
Direction
Distance
Elevation

MAP FINDINGS

Site

Database(s)

EDR ID Number
EPA ID Number

ONE STOP (Continued)

U001316565

Tank Number: 1
Tank ID: 50498
Tank Other Material: Not reported
RSN Red Tagged: Not reported
Fac Red Tagged: N
Replacement: Not reported
Compartment ID: 51240
Compartment Letter: A
Compartment Status: Currently in Use
Compartment Capacity: 10000
Small Delivery: Not reported
Tank RD: Not reported
Substance Description: Gasoline
Date Installed: 5/7/1974
Date Last Used: Not reported
Date Closed: Not reported
Regulated: Regulated
Tank Material Desc: Fiberglass Reinforced Plastic
Tank Mod Desc: Active
Tank Emergency: Ground Wat
Tank No Fee: Not reported
Overfill Type: Not reported
Overfill Device Installed: Y
Spill Device Installed: Y
Date Removed From Ground: Not reported
Pipe Material Desc: Rigid Plastic - (NUPI - Western Fiberglass -UPP - Brugg)
Pipe Other Material: Pressurized
Pipe RD: Not reported
Pipe Repaired: Not reported
Flex Piping Type: Not reported
Year Flex Piping Installed: Not reported

Name: ONE STOP
Address: 1336 POPLAR AVENUE
City,State,Zip: MEMPHIS, TN 38104

Tank Number: 2
Tank ID: 50499
Tank Other Material: Not reported
RSN Red Tagged: Not reported
Fac Red Tagged: N
Replacement: Not reported
Compartment ID: 51241
Compartment Letter: A
Compartment Status: Currently in Use
Compartment Capacity: 10000
Small Delivery: Not reported
Tank RD: Not reported
Substance Description: Gasoline
Date Installed: 5/7/1974
Date Last Used: Not reported
Date Closed: Not reported
Regulated: Regulated
Tank Material Desc: Fiberglass Reinforced Plastic
Tank Mod Desc: Active
Tank Emergency: Ground Wat
Tank No Fee: Not reported

Map ID
Direction
Distance
Elevation

MAP FINDINGS

Site

Database(s)

EDR ID Number
EPA ID Number

ONE STOP (Continued)

U001316565

Overfill Type: Not reported
Overfill Device Installed: Y
Spill Device Installed: Y
Date Removed From Ground: Not reported
Pipe Material Desc: Rigid Plastic - (NUPI - Western Fiberglass -UPP - Brugg)
Pipe Other Material: Pressurized
Pipe RD: Not reported
Pipe Repaired: Not reported
Flex Piping Type: Not reported
Year Flex Piping Installed: Not reported

Name: ONE STOP
Address: 1336 POPLAR AVENUE
City,State,Zip: MEMPHIS, TN 38104

Tank Number: 3
Tank ID: 50500
Tank Other Material: Not reported
RSN Red Tagged: Not reported
Fac Red Tagged: N
Replacement: Not reported
Compartment ID: 51242
Compartment Letter: A
Compartment Status: Currently in Use
Compartment Capacity: 10000
Small Delivery: Not reported
Tank RD: Not reported
Substance Description: Gasoline
Date Installed: 5/7/1974
Date Last Used: Not reported
Date Closed: Not reported
Regulated: Regulated
Tank Material Desc: Fiberglass Reinforced Plastic
Tank Mod Desc: Active
Tank Emergency: Ground Wat
Tank No Fee: Not reported
Overfill Type: Not reported
Overfill Device Installed: Y
Spill Device Installed: Y
Date Removed From Ground: Not reported
Pipe Material Desc: Rigid Plastic - (NUPI - Western Fiberglass -UPP - Brugg)
Pipe Other Material: Pressurized
Pipe RD: Not reported
Pipe Repaired: Not reported
Flex Piping Type: Not reported
Year Flex Piping Installed: Not reported

HIST UST:

Name: ONE STOP
Address: 1336 POPLAR
City,State,Zip: MEMPHIS, TN 38104
Facility ID: 9-791398
Facility Description: Gas Station
Owner ID: 156162
Owner Name: Zekaria Abdurhman
Owner Address: 1336 Poplar
Owner City,St,Zip: Memphis, TN 38104

Map ID
Direction
Distance
Elevation

MAP FINDINGS

Site

Database(s)

EDR ID Number
EPA ID Number

ONE STOP (Continued)

U001316565

Owner Telephone: (901) 278-5649
Owner Description: Commercial

Tank ID: 3
Tank Status: Currently In Use
Tank Capacity: 10000
Tank Contents: Gasoline
Tank Material: Fiberglass Reinforced Plastic
Tank 2ndary Trait: None
Tank Manual Gauge: False
Tank Tightness: False
Tank Inventory Control: True
Tank ATG: False
Tank Vapor Monitor: False
Tank Groundwater Monitor: True
Tank Double Walled: False
Tank 2nd Contained: False
Tank SIR: False
Overfill Installed: True
Spill Installed: True
Cathodic Protection: True
Date Installed: 05/07/1974
Tank Leak Detection Listed: False
Pipe Material: Fiberglass Reinforced Plastic
Pipe Other Material: None
Pipe Type: Pressurized
Pipe Auto Line Leak Detect.: True
Pipe Leak Detection Listed: True
Pipe Vapor Monitor: False
Pipe Groundwater Monitor: False
Pipe Dbl Walled: Not reported
Pipe 2nd Contained: False
Pipe SIR: False
Pipe Leak Detection Listed: False

Tank ID: 2
Tank Status: Currently In Use
Tank Capacity: 10000
Tank Contents: Gasoline
Tank Material: Fiberglass Reinforced Plastic
Tank 2ndary Trait: None
Tank Manual Gauge: False
Tank Tightness: False
Tank Inventory Control: True
Tank ATG: False
Tank Vapor Monitor: False
Tank Groundwater Monitor: True
Tank Double Walled: False
Tank 2nd Contained: False
Tank SIR: False
Overfill Installed: True
Spill Installed: True
Cathodic Protection: True
Date Installed: 05/07/1974
Tank Leak Detection Listed: False
Pipe Material: Fiberglass Reinforced Plastic

Map ID
 Direction
 Distance
 Elevation

MAP FINDINGS

Site

Database(s)

EDR ID Number
 EPA ID Number

ONE STOP (Continued)

U001316565

Pipe Other Material: None
 Pipe Type: Pressurized
 Pipe Auto Line Leak Detect.: True
 Pipe Leak Detection Listed: True
 Pipe Vapor Monitor: False
 Pipe Groundwater Monitor: False
 Pipe Dbl Walled: Not reported
 Pipe 2nd Contained: False
 Pipe SIR: False
 Pipe Leak Detection Listed: False

Tank ID: 1
Tank Status: Currently In Use
 Tank Capacity: 10000
 Tank Contents: Gasoline
 Tank Material: Fiberglass Reinforced Plastic
 Tank 2ndary Trait: None
 Tank Manual Gauge: False
 Tank Tightness: False
 Tank Inventory Control: True
 Tank ATG: False
 Tank Vapor Monitor: False
 Tank Groundwater Monitor: True
 Tank Double Walled: False
 Tank 2nd Contained: False
 Tank SIR: False
 Overfill Installed: True
 Spill Installed: True
 Cathodic Protection: True
 Date Installed: 05/07/1974
 Tank Leak Detection Listed: False
 Pipe Material: Fiberglass Reinforced Plastic
 Pipe Other Material: None
 Pipe Type: Pressurized
 Pipe Auto Line Leak Detect.: True
 Pipe Leak Detection Listed: True
 Pipe Vapor Monitor: False
 Pipe Groundwater Monitor: False
 Pipe Dbl Walled: Not reported
 Pipe 2nd Contained: False
 Pipe SIR: False
 Pipe Leak Detection Listed: False

D11
 NNW
 < 1/8
 0.079 mi.
 417 ft.

A BECK JOEL INCORPORATED HANDBAG REPR
1318 POPLAR AVE
MEMPHIS, TN 38104

EDR Hist Auto 1014192891
N/A

Site 1 of 2 in cluster D

Relative: EDR Hist Auto
Higher

Actual:	Year:	Name:	Type:
259 ft.	1978	A BECK JOEL INCORPORATED HANDBA	REPAIR SHOPS
	1982	A BECK JOEL INCORPORATED HANDBA	REPAIR SHOPS

MAP FINDINGS

Map ID Direction Distance Elevation	Site	Database(s)	EDR ID Number EPA ID Number
D12 NNW < 1/8 0.088 mi. 467 ft.	ALOEB S LNDRY CLNS BR 1314 POPLAR AVE MEMPHIS, TN Site 2 of 2 in cluster D	EDR Hist Cleaner	1014146343 N/A
Relative: Higher	EDR Hist Cleaner		
Actual: 262 ft.	Year: Name: 1958 ALOEB S LNDRY CLNS BR 1958 ALOEB S LNDRY CLNS BR 1963 LOEB S LNDRY CLNS BR 1963 LOEB S LNDRY CLNS BR 1968 LOEB S LAUNDRY CLEANERS BR 1968 LOEB S LAUNDRY CLEANERS BR	Type: CLEANERS AND DYER LAUNDRIES LAUNDRIES CLEANERS AND DYERS LAUNDRIES CLEANERS AND DYERS	
13 South < 1/8 0.097 mi. 511 ft.	KRAUS MODEL 102 N CLEVELAND ST MEMPHIS, TN 38104	EDR Hist Cleaner	1014152035 N/A
Relative: Higher	EDR Hist Cleaner		
Actual: 267 ft.	Year: Name: 1968 KRAUS MODEL	Type: CLEANERS AND DYERS	
14 NW < 1/8 0.099 mi. 523 ft.	A FOSTER DAVID G FILL 1292 POPLAR AVE MEMPHIS, TN	EDR Hist Auto	1014188040 N/A
Relative: Higher	EDR Hist Auto		
Actual: 267 ft.	Year: Name: 1938 ACRAIG & DAWS SERVICE 1948 A FOSTER DAVID G FILL 1953 FOSTER SERV STA GAS STA 1958 A FOSTER SERV STA GAS STA 1963 A & B GARAGE AUTO REPR	Type: GASOLINE AND OIL SERVICE STATIONS GASOLINE AND OIL SERVICE STATIONS GASOLINE STATIONS GASOLINE STATIONS AUTOMOBILE REPAIRING	
E15 WNW < 1/8 0.109 mi. 578 ft.	SMITH & ROUTH LAUNDRY 1271 POPLAR AVE MEMPHIS, TN 38105 Site 1 of 2 in cluster E	EDR Hist Cleaner	1014150252 N/A
Relative: Higher	EDR Hist Cleaner		
Actual: 279 ft.	Year: Name: 1968 SMITH & ROUTH LAUNDRY	Type: LAUNDRY AGENCIES	

Map ID
 Direction
 Distance
 Elevation

MAP FINDINGS

Site

Database(s)

EDR ID Number
 EPA ID Number

E16
WNW
 < 1/8
 0.109 mi.
 578 ft.

PROFESSIONAL COURIERS
1271 POPULAR AVE
MEMPHIS, TN 38104

RCRA NonGen / NLR
FINDS
ECHO

1000919442
TND990658098

Site 2 of 2 in cluster E

Relative:
Higher
Actual:
279 ft.

RCRA NonGen / NLR:	
Date Form Received by Agency:	1980-11-19 00:00:00.0
Handler Name:	PROFESSIONAL COURIERS
Handler Address:	1271 POPULAR AVE
Handler City,State,Zip:	MEMPHIS, TN 38104
EPA ID:	TND990658098
Contact Name:	PROFESSIONAL COURIERS
Contact Address:	1271 POPULAR AVE
Contact City,State,Zip:	MEMPHIS, TN 38104
Contact Telephone:	615-555-1212
Contact Fax:	Not reported
Contact Email:	Not reported
Contact Title:	Not reported
EPA Region:	04
Land Type:	Not reported
Federal Waste Generator Description:	Not a generator, verified
Non-Notifier:	Not reported
Biennial Report Cycle:	Not reported
Accessibility:	Not reported
Active Site Indicator:	Not reported
State District Owner:	TN
State District:	106
Mailing Address:	POPULAR AVE
Mailing City,State,Zip:	MEMPHIS, TN 38104
Owner Name:	Not reported
Owner Type:	Not reported
Operator Name:	Not reported
Operator Type:	Not reported
Short-Term Generator Activity:	No
Importer Activity:	No
Mixed Waste Generator:	No
Transporter Activity:	No
Transfer Facility Activity:	No
Recycler Activity with Storage:	No
Small Quantity On-Site Burner Exemption:	No
Smelting Melting and Refining Furnace Exemption:	No
Underground Injection Control:	No
Off-Site Waste Receipt:	No
Universal Waste Indicator:	No
Universal Waste Destination Facility:	No
Federal Universal Waste:	No
Active Site Fed-Reg Treatment Storage and Disposal Facility:	Not reported
Active Site Converter Treatment storage and Disposal Facility:	Not reported
Active Site State-Reg Treatment Storage and Disposal Facility:	Not reported
Active Site State-Reg Handler:	---
Federal Facility Indicator:	Not reported
Hazardous Secondary Material Indicator:	NN
Sub-Part K Indicator:	Not reported
Commercial TSD Indicator:	No
Treatment Storage and Disposal Type:	Not reported
2018 GPRA Permit Baseline:	Not on the Baseline
2018 GPRA Renewals Baseline:	Not on the Baseline
Permit Renewals Workload Universe:	Not reported

Map ID
 Direction
 Distance
 Elevation

MAP FINDINGS

Site

Database(s)

EDR ID Number
 EPA ID Number

PROFESSIONAL COURIERS (Continued)

1000919442

Permit Workload Universe:	Not reported
Permit Progress Universe:	Not reported
Post-Closure Workload Universe:	Not reported
Closure Workload Universe:	Not reported
202 GPRA Corrective Action Baseline:	No
Corrective Action Workload Universe:	No
Subject to Corrective Action Universe:	No
Non-TSDFs Where RCRA CA has Been Imposed Universe:	No
TSDFs Potentially Subject to CA Under 3004 (u)/(v) Universe:	No
TSDFs Only Subject to CA under Discretionary Auth Universe:	No
Corrective Action Priority Ranking:	No NCAPS ranking
Environmental Control Indicator:	No
Institutional Control Indicator:	No
Human Exposure Controls Indicator:	N/A
Groundwater Controls Indicator:	N/A
Operating TSDF Universe:	Not reported
Full Enforcement Universe:	Not reported
Significant Non-Complier Universe:	No
Unaddressed Significant Non-Complier Universe:	No
Addressed Significant Non-Complier Universe:	No
Significant Non-Complier With a Compliance Schedule Universe:	No
Financial Assurance Required:	Not reported
Handler Date of Last Change:	2000-09-02 14:26:23.0
Recognized Trader-Importer:	No
Recognized Trader-Exporter:	No
Importer of Spent Lead Acid Batteries:	No
Exporter of Spent Lead Acid Batteries:	No
Recycler Activity Without Storage:	Not reported
Manifest Broker:	Not reported
Sub-Part P Indicator:	Not reported

Historic Generators:

Receive Date:	1980-11-19 00:00:00.0
Handler Name:	PROFESSIONAL COURIERS
Federal Waste Generator Description:	Not a generator, verified
State District Owner:	TN
Large Quantity Handler of Universal Waste:	No
Recognized Trader Importer:	No
Recognized Trader Exporter:	No
Spent Lead Acid Battery Importer:	No
Spent Lead Acid Battery Exporter:	No
Current Record:	Yes
Non Storage Recycler Activity:	Not reported
Electronic Manifest Broker:	Not reported

List of NAICS Codes and Descriptions:

NAICS Code:	48411
NAICS Description:	GENERAL FREIGHT TRUCKING, LOCAL

Facility Has Received Notices of Violations:

Violations:	No Violations Found
-------------	---------------------

Evaluation Action Summary:

Evaluations:	No Evaluations Found
--------------	----------------------

Map ID
 Direction
 Distance
 Elevation

MAP FINDINGS

Site

Database(s)

EDR ID Number
 EPA ID Number

PROFESSIONAL COURIERS (Continued)

1000919442

FINDS:

Registry ID: 110005001915

Click Here:

Environmental Interest/Information System:

RCRAInfo is a national information system that supports the Resource Conservation and Recovery Act (RCRA) program through the tracking of events and activities related to facilities that generate, transport, and treat, store, or dispose of hazardous waste. RCRAInfo allows RCRA program staff to track the notification, permit, compliance, and corrective action activities required under RCRA.

[Click this hyperlink](#) while viewing on your computer to access additional FINDS: detail in the EDR Site Report.

ECHO:

Envid: 1000919442
 Registry ID: 110005001915
 DFR URL: <http://echo.epa.gov/detailed-facility-report?fid=110005001915>
 Name: PROFESSIONAL COURIERS
 Address: 1271 POPULAR AVE
 City,State,Zip: MEMPHIS, TN 38104

17
East
1/8-1/4
0.130 mi.
688 ft.

BREWER'S BODY SHOP
171 N WATKINS
MEMPHIS, TN 38104

RCRA-VSQG **1000436255**
FINDS **TND981919020**
ECHO

Relative:
Higher
Actual:
256 ft.

RCRA-VSQG:
 Date Form Received by Agency: 2008-04-01 00:00:00.0
 Handler Name: BREWER'S BODY SHOP
 Handler Address: 171 N WATKINS
 Handler City,State,Zip: MEMPHIS, TN 38104
 EPA ID: TND981919020
 Contact Name: CURTIS E BREWER
 Contact Address: 171 N WATKINS
 Contact City,State,Zip: MEMPHIS, TN 38104
 Contact Telephone: 901-278-4461
 Contact Fax: Not reported
 Contact Email: Not reported
 Contact Title: Not reported
 EPA Region: 04
 Land Type: Other
 Federal Waste Generator Description: Conditionally Exempt Small Quantity Generator
 Non-Notifier: Not reported
 Biennial Report Cycle: Not reported
 Accessibility: Not reported
 Active Site Indicator: Handler Activities
 State District Owner: TN
 State District: 106
 Mailing Address: N WATKINS
 Mailing City,State,Zip: MEMPHIS, TN 38104
 Owner Name: CURTIS BREWER
 Owner Type: Private
 Operator Name: CURTIS BREWER
 Operator Type: Private

Map ID
 Direction
 Distance
 Elevation

MAP FINDINGS

Site

Database(s)

EDR ID Number
 EPA ID Number

BREWER'S BODY SHOP (Continued)

1000436255

Short-Term Generator Activity:	No
Importer Activity:	No
Mixed Waste Generator:	No
Transporter Activity:	No
Transfer Facility Activity:	No
Recycler Activity with Storage:	No
Small Quantity On-Site Burner Exemption:	No
Smelting Melting and Refining Furnace Exemption:	No
Underground Injection Control:	No
Off-Site Waste Receipt:	No
Universal Waste Indicator:	No
Universal Waste Destination Facility:	No
Federal Universal Waste:	No
Active Site Fed-Reg Treatment Storage and Disposal Facility:	Not reported
Active Site Converter Treatment storage and Disposal Facility:	Not reported
Active Site State-Reg Treatment Storage and Disposal Facility:	Not reported
Active Site State-Reg Handler:	---
Federal Facility Indicator:	Not reported
Hazardous Secondary Material Indicator:	NN
Sub-Part K Indicator:	Not reported
Commercial TSD Indicator:	No
Treatment Storage and Disposal Type:	Not reported
2018 GPRA Permit Baseline:	Not on the Baseline
2018 GPRA Renewals Baseline:	Not on the Baseline
Permit Renewals Workload Universe:	Not reported
Permit Workload Universe:	Not reported
Permit Progress Universe:	Not reported
Post-Closure Workload Universe:	Not reported
Closure Workload Universe:	Not reported
202 GPRA Corrective Action Baseline:	No
Corrective Action Workload Universe:	No
Subject to Corrective Action Universe:	No
Non-TSDFs Where RCRA CA has Been Imposed Universe:	No
TSDFs Potentially Subject to CA Under 3004 (u)/(v) Universe:	No
TSDFs Only Subject to CA under Discretionary Auth Universe:	No
Corrective Action Priority Ranking:	No NCAPS ranking
Environmental Control Indicator:	No
Institutional Control Indicator:	No
Human Exposure Controls Indicator:	N/A
Groundwater Controls Indicator:	N/A
Operating TSDF Universe:	Not reported
Full Enforcement Universe:	Not reported
Significant Non-Complier Universe:	No
Unaddressed Significant Non-Complier Universe:	No
Addressed Significant Non-Complier Universe:	No
Significant Non-Complier With a Compliance Schedule Universe:	No
Financial Assurance Required:	Not reported
Handler Date of Last Change:	2008-10-20 09:19:33.0
Recognized Trader-Importer:	No
Recognized Trader-Exporter:	No
Importer of Spent Lead Acid Batteries:	No
Exporter of Spent Lead Acid Batteries:	No
Recycler Activity Without Storage:	Not reported
Manifest Broker:	Not reported
Sub-Part P Indicator:	Not reported

Map ID
Direction
Distance
Elevation

MAP FINDINGS

Site

Database(s)

EDR ID Number
EPA ID Number

BREWER'S BODY SHOP (Continued)

1000436255

Hazardous Waste Summary:

Waste Code: D001
Waste Description: IGNITABLE WASTE

Waste Code: D006
Waste Description: CADMIUM

Waste Code: D007
Waste Description: CHROMIUM

Waste Code: D008
Waste Description: LEAD

Waste Code: F003
Waste Description: THE FOLLOWING SPENT NONHALOGENATED SOLVENTS: XYLENE, ACETONE, ETHYL ACETATE, ETHYL BENZENE, ETHYL ETHER, METHYL ISOBUTYL KETONE, N-BUTYL ALCOHOL, CYCLOHEXANONE, AND METHANOL; ALL SPENT SOLVENT MIXTURES/BLENDS CONTAINING, BEFORE USE, ONLY THE ABOVE SPENT NONHALOGENATED SOLVENTS; AND ALL SPENT SOLVENT MIXTURES/BLENDS CONTAINING, BEFORE USE, ONE OR MORE OF THE ABOVE NONHALOGENATED SOLVENTS, AND A TOTAL OF TEN PERCENT OR MORE (BY VOLUME) OF ONE OR MORE OF THOSE SOLVENTS LISTED IN F001, F002, F004, AND F005; AND STILL BOTTOMS FROM THE RECOVERY OF THESE SPENT SOLVENTS AND SPENT SOLVENT MIXTURES.

Waste Code: F005
Waste Description: THE FOLLOWING SPENT NONHALOGENATED SOLVENTS: TOLUENE, METHYL ETHYL KETONE, CARBON DISULFIDE, ISOBUTANOL, PYRIDINE, BENZENE, 2-ETHOXYETHANOL, AND 2-NITROPROPANE; ALL SPENT SOLVENT MIXTURES/BLENDS CONTAINING, BEFORE USE, A TOTAL OF TEN PERCENT OR MORE (BY VOLUME) OF ONE OR MORE OF THE ABOVE NONHALOGENATED SOLVENTS OR THOSE SOLVENTS LISTED IN F001, F002, OR F004; AND STILL BOTTOMS FROM THE RECOVERY OF THESE SPENT SOLVENTS AND SPENT SOLVENT MIXTURES.

Handler - Owner Operator:

Owner/Operator Indicator: Owner
Owner/Operator Name: CURTIS BREWER
Legal Status: Private
Date Became Current: Not reported
Date Ended Current: Not reported
Owner/Operator Address: 171 N WATKINS
Owner/Operator City,State,Zip: MEMPHIS, TN 38104
Owner/Operator Telephone: 901-278-4461
Owner/Operator Telephone Ext: Not reported
Owner/Operator Fax: Not reported
Owner/Operator Email: Not reported

Owner/Operator Indicator: Owner
Owner/Operator Name: CURTIS BREWER
Legal Status: Private
Date Became Current: Not reported
Date Ended Current: Not reported
Owner/Operator Address: 171 N WATKINS
Owner/Operator City,State,Zip: MEMPHIS, TN 38104
Owner/Operator Telephone: 901-278-4461
Owner/Operator Telephone Ext: Not reported

Map ID
Direction
Distance
Elevation

MAP FINDINGS

Site

Database(s)

EDR ID Number
EPA ID Number

BREWER'S BODY SHOP (Continued)

1000436255

Owner/Operator Fax: Not reported
Owner/Operator Email: Not reported

Owner/Operator Indicator: Operator
Owner/Operator Name: CURTIS BREWER
Legal Status: Private
Date Became Current: Not reported
Date Ended Current: Not reported
Owner/Operator Address: 171 N WATKINS
Owner/Operator City,State,Zip: MEMPHIS, TN 38104
Owner/Operator Telephone: 901-278-4461
Owner/Operator Telephone Ext: Not reported
Owner/Operator Fax: Not reported
Owner/Operator Email: Not reported

Historic Generators:

Receive Date: 2000-01-03 00:00:00.0
Handler Name: BREWER'S BODY SHOP
Federal Waste Generator Description: Conditionally Exempt Small Quantity Generator
State District Owner: TN
Large Quantity Handler of Universal Waste: No
Recognized Trader Importer: No
Recognized Trader Exporter: No
Spent Lead Acid Battery Importer: No
Spent Lead Acid Battery Exporter: No
Current Record: No
Non Storage Recycler Activity: Not reported
Electronic Manifest Broker: Not reported

Receive Date: 2001-04-25 00:00:00.0
Handler Name: BREWER'S BODY SHOP
Federal Waste Generator Description: Conditionally Exempt Small Quantity Generator
State District Owner: TN
Large Quantity Handler of Universal Waste: No
Recognized Trader Importer: No
Recognized Trader Exporter: No
Spent Lead Acid Battery Importer: No
Spent Lead Acid Battery Exporter: No
Current Record: No
Non Storage Recycler Activity: Not reported
Electronic Manifest Broker: Not reported

Receive Date: 2008-04-01 00:00:00.0
Handler Name: BREWER'S BODY SHOP
Federal Waste Generator Description: Conditionally Exempt Small Quantity Generator
State District Owner: TN
Large Quantity Handler of Universal Waste: No
Recognized Trader Importer: No
Recognized Trader Exporter: No
Spent Lead Acid Battery Importer: No
Spent Lead Acid Battery Exporter: No
Current Record: Yes
Non Storage Recycler Activity: Not reported
Electronic Manifest Broker: Not reported

List of NAICS Codes and Descriptions:

Map ID
Direction
Distance
Elevation

MAP FINDINGS

Site

Database(s)

EDR ID Number
EPA ID Number

BREWER'S BODY SHOP (Continued)

1000436255

NAICS Code: 811111
NAICS Description: GENERAL AUTOMOTIVE REPAIR

Facility Has Received Notices of Violation:

Found Violation: No
Agency Which Determined Violation: Not reported
Violation Short Description: Not reported
Date Violation was Determined: Not reported
Actual Return to Compliance Date: Not reported
Return to Compliance Qualifier: Not reported
Violation Responsible Agency: Not reported
Scheduled Compliance Date: Not reported
Enforcement Identifier: Not reported
Date of Enforcement Action: Not reported
Enforcement Responsible Agency: Not reported
Enforcement Docket Number: Not reported
Enforcement Attorney: Not reported
Corrective Action Component: Not reported
Appeal Initiated Date: Not reported
Appeal Resolution Date: Not reported
Disposition Status Date: Not reported
Disposition Status: Not reported
Disposition Status Description: Not reported
Consent/Final Order Sequence Number: Not reported
Consent/Final Order Respondent Name: Not reported
Consent/Final Order Lead Agency: Not reported
Enforcement Type: Not reported
Enforcement Responsible Person: Not reported
Enforcement Responsible Sub-Organization: Not reported
SEP Sequence Number: Not reported
SEP Expenditure Amount: Not reported
SEP Scheduled Completion Date: Not reported
SEP Actual Date: Not reported
SEP Defaulted Date: Not reported
SEP Type: Not reported
SEP Type Description: Not reported
Proposed Amount: Not reported
Final Monetary Amount: Not reported
Paid Amount: Not reported
Final Count: Not reported
Final Amount: Not reported

Evaluation Action Summary:

Evaluation Date: 1986-12-22 00:00:00.0
Evaluation Responsible Agency: State
Found Violation: No
Evaluation Type Description: COMPLIANCE EVALUATION INSPECTION ON-SITE
Evaluation Responsible Person Identifier: TN089
Evaluation Responsible Sub-Organization: Not reported
Actual Return to Compliance Date: Not reported
Scheduled Compliance Date: Not reported
Date of Request: Not reported
Date Response Received: Not reported
Request Agency: Not reported
Former Citation: Not reported

Map ID
 Direction
 Distance
 Elevation

MAP FINDINGS

Site

Database(s)

EDR ID Number
 EPA ID Number

BREWER'S BODY SHOP (Continued)

1000436255

FINDS:

Registry ID: 110004984269

Click Here:

Environmental Interest/Information System:

RCRAInfo is a national information system that supports the Resource Conservation and Recovery Act (RCRA) program through the tracking of events and activities related to facilities that generate, transport, and treat, store, or dispose of hazardous waste. RCRAInfo allows RCRA program staff to track the notification, permit, compliance, and corrective action activities required under RCRA.

[Click this hyperlink](#) while viewing on your computer to access additional FINDS: detail in the EDR Site Report.

ECHO:

Envid: 1000436255
 Registry ID: 110004984269
 DFR URL: <http://echo.epa.gov/detailed-facility-report?fid=110004984269>
 Name: BREWER'S BODY SHOP
 Address: 171 N WATKINS
 City,State,Zip: MEMPHIS, TN 38104

**18
 NW
 1/8-1/4
 0.159 mi.
 842 ft.**

**MEMPHIS CITY SCHOOLS-PYRAMID ACADEMY
 1266 POPLAR AVENUE
 MEMPHIS, TN 38104**

**RCRA-VSQG 1004782711
 FINDS TNR000004572
 ECHO**

**Relative:
 Higher
 Actual:
 274 ft.**

RCRA-VSQG:
 Date Form Received by Agency: 2012-02-24 00:00:00.0
 Handler Name: MEMPHIS CITY SCHOOLS-PYRAMID ACADEMY
 Handler Address: 1266 POPLAR AVENUE
 Handler City,State,Zip: MEMPHIS, TN 38104
 EPA ID: TNR000004572
 Contact Name: ERIC THOMAS
 Contact Address: PENNSYLVANIA AVE
 Contact City,State,Zip: MEMPHIS, TN 38106
 Contact Telephone: 901-416-5515
 Contact Fax: Not reported
 Contact Email: Not reported
 Contact Title: Not reported
 EPA Region: 04
 Land Type: State
 Federal Waste Generator Description: Conditionally Exempt Small Quantity Generator
 Non-Notifier: Not reported
 Biennial Report Cycle: Not reported
 Accessibility: Not reported
 Active Site Indicator: Handler Activities
 State District Owner: TN
 State District: 106
 Mailing Address: PENNSYLVANIA AVE
 Mailing City,State,Zip: MEMPHIS, TN 38106
 Owner Name: MEMPHIS CITY SCHOOLS
 Owner Type: State
 Operator Name: MEMPHIS CITY SCHOOLS
 Operator Type: State

Map ID
 Direction
 Distance
 Elevation

MAP FINDINGS

Site

Database(s)

EDR ID Number
 EPA ID Number

MEMPHIS CITY SCHOOLS-PYRAMID ACADEMY (Continued)

1004782711

Short-Term Generator Activity:	No
Importer Activity:	No
Mixed Waste Generator:	No
Transporter Activity:	No
Transfer Facility Activity:	No
Recycler Activity with Storage:	No
Small Quantity On-Site Burner Exemption:	No
Smelting Melting and Refining Furnace Exemption:	No
Underground Injection Control:	No
Off-Site Waste Receipt:	No
Universal Waste Indicator:	No
Universal Waste Destination Facility:	No
Federal Universal Waste:	No
Active Site Fed-Reg Treatment Storage and Disposal Facility:	Not reported
Active Site Converter Treatment storage and Disposal Facility:	Not reported
Active Site State-Reg Treatment Storage and Disposal Facility:	Not reported
Active Site State-Reg Handler:	---
Federal Facility Indicator:	Not reported
Hazardous Secondary Material Indicator:	NN
Sub-Part K Indicator:	Not reported
Commercial TSD Indicator:	No
Treatment Storage and Disposal Type:	Not reported
2018 GPRA Permit Baseline:	Not on the Baseline
2018 GPRA Renewals Baseline:	Not on the Baseline
Permit Renewals Workload Universe:	Not reported
Permit Workload Universe:	Not reported
Permit Progress Universe:	Not reported
Post-Closure Workload Universe:	Not reported
Closure Workload Universe:	Not reported
202 GPRA Corrective Action Baseline:	No
Corrective Action Workload Universe:	No
Subject to Corrective Action Universe:	No
Non-TSDFs Where RCRA CA has Been Imposed Universe:	No
TSDFs Potentially Subject to CA Under 3004 (u)/(v) Universe:	No
TSDFs Only Subject to CA under Discretionary Auth Universe:	No
Corrective Action Priority Ranking:	No NCAPS ranking
Environmental Control Indicator:	No
Institutional Control Indicator:	No
Human Exposure Controls Indicator:	N/A
Groundwater Controls Indicator:	N/A
Operating TSDF Universe:	Not reported
Full Enforcement Universe:	Not reported
Significant Non-Complier Universe:	No
Unaddressed Significant Non-Complier Universe:	No
Addressed Significant Non-Complier Universe:	No
Significant Non-Complier With a Compliance Schedule Universe:	No
Financial Assurance Required:	Not reported
Handler Date of Last Change:	2012-10-17 15:44:59.0
Recognized Trader-Importer:	No
Recognized Trader-Exporter:	No
Importer of Spent Lead Acid Batteries:	No
Exporter of Spent Lead Acid Batteries:	No
Recycler Activity Without Storage:	Not reported
Manifest Broker:	Not reported
Sub-Part P Indicator:	Not reported

Map ID
Direction
Distance
Elevation

MAP FINDINGS

Site

Database(s)

EDR ID Number
EPA ID Number

MEMPHIS CITY SCHOOLS-PYRAMID ACADEMY (Continued)

1004782711

Hazardous Waste Summary:

Waste Code: D001
Waste Description: IGNITABLE WASTE

Waste Code: D002
Waste Description: CORROSIVE WASTE

Handler - Owner Operator:

Owner/Operator Indicator: Owner
Owner/Operator Name: MEMPHIS CITY SCHOOLS
Legal Status: State
Date Became Current: Not reported
Date Ended Current: Not reported
Owner/Operator Address: 2597 AVERY AVENUE RM 318
Owner/Operator City,State,Zip: MEMPHIS, TN 38112
Owner/Operator Telephone: 901-325-5444
Owner/Operator Telephone Ext: Not reported
Owner/Operator Fax: Not reported
Owner/Operator Email: Not reported

Owner/Operator Indicator: Operator
Owner/Operator Name: MEMPHIS CITY SCHOOLS
Legal Status: State
Date Became Current: Not reported
Date Ended Current: Not reported
Owner/Operator Address: 2597 AVERY AVENUE RM 318
Owner/Operator City,State,Zip: MEMPHIS, TN 38112
Owner/Operator Telephone: 901-325-5444
Owner/Operator Telephone Ext: Not reported
Owner/Operator Fax: Not reported
Owner/Operator Email: Not reported

Owner/Operator Indicator: Operator
Owner/Operator Name: MEMPHIS CITY SCHOOLS
Legal Status: State
Date Became Current: Not reported
Date Ended Current: Not reported
Owner/Operator Address: 2597 AVERY AVENUE RM 318
Owner/Operator City,State,Zip: MEMPHIS, TN 38112
Owner/Operator Telephone: 901-325-5444
Owner/Operator Telephone Ext: Not reported
Owner/Operator Fax: Not reported
Owner/Operator Email: Not reported

Owner/Operator Indicator: Owner
Owner/Operator Name: SUPERINTENDENT JOHNNIE B WATSON
Legal Status: State
Date Became Current: Not reported
Date Ended Current: Not reported
Owner/Operator Address: 2597 AVERY AVENUE RM 318
Owner/Operator City,State,Zip: MEMPHIS, TN 38112
Owner/Operator Telephone: 901-325-5444
Owner/Operator Telephone Ext: Not reported
Owner/Operator Fax: Not reported
Owner/Operator Email: Not reported

Map ID
Direction
Distance
Elevation

MAP FINDINGS

Site

Database(s)

EDR ID Number
EPA ID Number

MEMPHIS CITY SCHOOLS-PYRAMID ACADEMY (Continued)

1004782711

Owner/Operator Indicator: Owner
Owner/Operator Name: MEMPHIS CITY SCHOOLS
Legal Status: State
Date Became Current: Not reported
Date Ended Current: Not reported
Owner/Operator Address: 2597 AVERY AVENUE RM 318
Owner/Operator City,State,Zip: MEMPHIS, TN 38112
Owner/Operator Telephone: 901-325-5444
Owner/Operator Telephone Ext: Not reported
Owner/Operator Fax: Not reported
Owner/Operator Email: Not reported

Historic Generators:

Receive Date: 2000-03-03 00:00:00.0
Handler Name: MEMPHIS CITY SCHOOLS-PYRAMID ACADEMY
Federal Waste Generator Description: Conditionally Exempt Small Quantity Generator
State District Owner: TN
Large Quantity Handler of Universal Waste: No
Recognized Trader Importer: No
Recognized Trader Exporter: No
Spent Lead Acid Battery Importer: No
Spent Lead Acid Battery Exporter: No
Current Record: No
Non Storage Recycler Activity: Not reported
Electronic Manifest Broker: Not reported

Receive Date: 2001-03-13 00:00:00.0
Handler Name: MEMPHIS CITY SCHOOLS-PYRAMID ACADEMY
Federal Waste Generator Description: Conditionally Exempt Small Quantity Generator
State District Owner: TN
Large Quantity Handler of Universal Waste: No
Recognized Trader Importer: No
Recognized Trader Exporter: No
Spent Lead Acid Battery Importer: No
Spent Lead Acid Battery Exporter: No
Current Record: No
Non Storage Recycler Activity: Not reported
Electronic Manifest Broker: Not reported

Receive Date: 2008-02-25 00:00:00.0
Handler Name: MEMPHIS CITY SCHOOLS-PYRAMID ACADEMY
Federal Waste Generator Description: Conditionally Exempt Small Quantity Generator
State District Owner: TN
Large Quantity Handler of Universal Waste: No
Recognized Trader Importer: No
Recognized Trader Exporter: No
Spent Lead Acid Battery Importer: No
Spent Lead Acid Battery Exporter: No
Current Record: No
Non Storage Recycler Activity: Not reported
Electronic Manifest Broker: Not reported

Receive Date: 2012-02-24 00:00:00.0
Handler Name: MEMPHIS CITY SCHOOLS-PYRAMID ACADEMY
Federal Waste Generator Description: Conditionally Exempt Small Quantity Generator
State District Owner: TN
Large Quantity Handler of Universal Waste: No

Map ID
Direction
Distance
Elevation

MAP FINDINGS

Site

Database(s)

EDR ID Number
EPA ID Number

MEMPHIS CITY SCHOOLS-PYRAMID ACADEMY (Continued)

1004782711

Recognized Trader Importer: No
Recognized Trader Exporter: No
Spent Lead Acid Battery Importer: No
Spent Lead Acid Battery Exporter: No
Current Record: Yes
Non Storage Recycler Activity: Not reported
Electronic Manifest Broker: Not reported

List of NAICS Codes and Descriptions:

NAICS Code: 61111
NAICS Description: ELEMENTARY AND SECONDARY SCHOOLS

Facility Has Received Notices of Violations:

Violations: No Violations Found

Evaluation Action Summary:

Evaluations: No Evaluations Found

FINDS:

Registry ID: 110005005163

Click Here:

Environmental Interest/Information System:

RCRAInfo is a national information system that supports the Resource Conservation and Recovery Act (RCRA) program through the tracking of events and activities related to facilities that generate, transport, and treat, store, or dispose of hazardous waste. RCRAInfo allows RCRA program staff to track the notification, permit, compliance, and corrective action activities required under RCRA.

[Click this hyperlink](#) while viewing on your computer to access additional FINDS: detail in the EDR Site Report.

ECHO:

Envid: 1004782711
Registry ID: 110005005163
DFR URL: <http://echo.epa.gov/detailed-facility-report?fid=110005005163>
Name: MEMPHIS CITY SCHOOLS-PYRAMID ACADEMY
Address: 1266 POPLAR AVENUE
City,State,Zip: MEMPHIS, TN 38104

F19
ENE
1/8-1/4
0.162 mi.
855 ft.

KROGER FUEL CENTER NO. V415
1411 POPLAR AVENUE
MEMPHIS, TN

Site 1 of 4 in cluster F

VCP **S110823245**
SRP **N/A**
NPDES

Relative:
Higher
Actual:
257 ft.

VCP:
Name: WSG MEMPHIS, LLC
Address: 1411 POPLAR AVENUE
City,State,Zip: MEMPHIS, TN
Facility ID: SRS791043
Facility Status: CLOSED
EFO: MEMPHIS
Latitude: 35.143682

Map ID
Direction
Distance
Elevation

MAP FINDINGS

Site

Database(s)

EDR ID Number
EPA ID Number

KROGER FUEL CENTER NO. V415 (Continued)

S110823245

Longitude: -90.01331
Acres: -

SRP:

Name: WSG MEMPHIS, LLC
Address: 1411 POPLAR AVENUE
City,State,Zip: MEMPHIS, TN
Site Control Number: Not reported
EPAID: -
State Remediation Program Site Number: SRS791043
Project Manager Initials: Not reported
Field Office: Not reported
Contaminants Of Concern: Not reported
Active?: CLOSED
Number Of Days In System: Not reported
Program: VOLUNTARY
Subprogram: SRP
Latitude: 35.143682
Longitude: -90.01331
Acres: -

NPDES:

Name: KROGER FUEL CENTER NO. V415
Address: 1411 POPLAR AVENUE
City,State,Zip: MEMPHIS, TN
Permit Number: TNR154442
Permit Type: CGP
Permitting Action: Inactive
Permittee Name: Kroger Limited Partnership I, an Ohio Limited Partnership
EFO Name: Memphis
Function1: Not reported
Function2: Not reported
Name: Not reported
Company: Not reported
Address: Not reported
City/Zip: Not reported
Phone: Not reported
Email: Not reported
Mailing Addr 2: Not reported
Issuance: Not reported
Expiration: Not reported
Effective: 08/07/2017
Rating: N/A
NPDES Permit: TNS068276
App for Environmental Field Office: Not reported
App for NCO: 08/04/2017
Activity Description: Construction of a fuel center
Effluent Description: Not reported
SIC Code: Not reported
Receiving Stream: Cypress Creek Tributary
Site ID: 110564
Discharge Code: Not reported

Name: KROGER FUEL CENTER NO. V415
Address: 1411 POPLAR AVENUE
City,State,Zip: MEMPHIS, TN

Map ID
Direction
Distance
Elevation

MAP FINDINGS

Site

Database(s)

EDR ID Number
EPA ID Number

KROGER FUEL CENTER NO. V415 (Continued)

S110823245

Permit Number: TNR154291
Permit Type: CGP
Permitting Action: Withdrawn
Permittee Name: Kroger Limited Partnership I, an Ohio Limited Partnership
EFO Name: Memphis
Function1: Not reported
Function2: Not reported
Name: Not reported
Company: Not reported
Address: Not reported
City/Zip: Not reported
Phone: Not reported
Email: Not reported
Mailing Addr 2: Not reported
Issuance: Not reported
Expiration: Not reported
Effective: Not reported
Rating: N/A
NPDES Permit: TNS068276
App for Environmental Field Office: Not reported
App for NCO: 08/12/2016
Activity Description: Construction of a fuel center
Effluent Description: Not reported
SIC Code: Not reported
Receiving Stream: Cypress Creek Tributary
Site ID: 110564
Discharge Code: Not reported

F20
ENE
1/8-1/4
0.162 mi.
855 ft.

KROGER FUEL CENTER NO. V415
1411 POPLAR AVENUE
MEMPHIS, TN 38104
Site 2 of 4 in cluster F

UST U004276402
N/A

Relative:
Higher
Actual:
257 ft.

UST:
Name: KROGER FUEL CENTER NO. V415
Address: 1411 POPLAR AVENUE
City,State,Zip: MEMPHIS, TN 38104
Facility ID: 9790935
Facility Description: Gas Station or Truck Stop
Owner ID: 331896
Owner Name: KROGER LP1
Owner Address: RASC TAX BUSINESS
Owner Address 2: P. O. BOX 305103
Owner City,St,Zip: NASHVILLE, TN 37230
Owner Description: Commercial

Tank Number: 1
Tank ID: 63280
Tank Other Material: Not reported
RSN Red Tagged: Not reported
Fac Red Tagged: N
Replacement: Not reported
Compartment ID: 64740
Compartment Letter: A
Compartment Status: Currently in Use
Compartment Capacity: 30000
Small Delivery: Not reported

Map ID
Direction
Distance
Elevation

MAP FINDINGS

Site

Database(s)

EDR ID Number
EPA ID Number

KROGER FUEL CENTER NO. V415 (Continued)

U004276402

Tank RD: Not reported
Substance Description: Gasoline
Date Installed: 7/24/2017
Date Last Used: Not reported
Date Closed: Not reported
Regulated: Regulated
Tank Material Desc: Fiberglass Reinforced Plastic
Tank Mod Desc: Active
Tank Emergency: Automatic
Tank No Fee: Not reported
Overfill Type: Ball Float Valves
Overfill Device Installed: Y
Spill Device Installed: Y
Date Removed From Ground: Not reported
Pipe Material Desc: Flexible Plastic (APT - OPW Pieces - Environ - etc)
Pipe Other Material: Pressurized
Pipe RD: Not reported
Pipe Repaired: Not reported
Flex Piping Type: Not reported
Year Flex Piping Installed: Not reported

Name: KROGER FUEL CENTER NO. V415
Address: 1411 POPLAR AVENUE
City,State,Zip: MEMPHIS, TN 38104

Tank Number: 2
Tank ID: 63281
Tank Other Material: Not reported
RSN Red Tagged: Not reported
Fac Red Tagged: N
Replacement: Not reported
Compartment ID: 64741
Compartment Letter: A
Compartment Status: Currently in Use
Compartment Capacity: 10000
Small Delivery: Not reported
Tank RD: Not reported
Substance Description: ULS Diesel
Date Installed: 7/24/2017
Date Last Used: Not reported
Date Closed: Not reported
Regulated: Regulated
Tank Material Desc: Fiberglass Reinforced Plastic
Tank Mod Desc: Active
Tank Emergency: Automatic
Tank No Fee: Not reported
Overfill Type: Ball Float Valves
Overfill Device Installed: Y
Spill Device Installed: Y
Date Removed From Ground: Not reported
Pipe Material Desc: Flexible Plastic (APT - OPW Pieces - Environ - etc)
Pipe Other Material: Pressurized
Pipe RD: Not reported
Pipe Repaired: Not reported
Flex Piping Type: Not reported
Year Flex Piping Installed: Not reported

Map ID
Direction
Distance
Elevation

MAP FINDINGS

Site

Database(s)

EDR ID Number
EPA ID Number

KROGER FUEL CENTER NO. V415 (Continued)

U004276402

Name: KROGER FUEL CENTER NO. V415
Address: 1411 POPLAR AVENUE
City,State,Zip: MEMPHIS, TN 38104

Tank Number: 2
Tank ID: 63281
Tank Other Material: Not reported
RSN Red Tagged: Not reported
Fac Red Tagged: N
Replacement: Not reported
Compartment ID: 64742
Compartment Letter: B
Compartment Status: Currently in Use
Compartment Capacity: 8000
Small Delivery: Not reported
Tank RD: Not reported
Substance Description: Gasoline
Date Installed: 7/24/2017
Date Last Used: Not reported
Date Closed: Not reported
Regulated: Regulated
Tank Material Desc: Fiberglass Reinforced Plastic
Tank Mod Desc: Active
Tank Emergency: Automatic
Tank No Fee: Not reported
Overfill Type: Ball Float Valves
Overfill Device Installed: Y
Spill Device Installed: Y
Date Removed From Ground: Not reported
Pipe Material Desc: Flexible Plastic (APT - OPW Pieces - Environ - etc)
Pipe Other Material: Pressurized
Pipe RD: Not reported
Pipe Repaired: Not reported
Flex Piping Type: Not reported
Year Flex Piping Installed: Not reported

F21
ENE
1/8-1/4
0.162 mi.
855 ft.

TN POPLAR AVENUE LLC PROPERTY
1411 POPLAR AVE
MEMPHIS, TN 38104

RCRA-SQG 1016976368
TNR000037507

Site 3 of 4 in cluster F

Relative:
Higher
Actual:
257 ft.

RCRA-SQG:
Date Form Received by Agency: 2014-06-16 00:00:00.0
Handler Name: TN POPLAR AVENUE LLC PROPERTY
Handler Address: 1411 POPLAR AVE
Handler City,State,Zip: MEMPHIS, TN 38104
EPA ID: TNR000037507
Contact Name: ALLISON HARRIS
Contact Address: SUMMER TREES DR
Contact City,State,Zip: MEMPHIS, TN 38134
Contact Telephone: 901-372-7962
Contact Fax: 901-372-2454
Contact Email: AHARRIS@ENSAFE.COM
Contact Title: Not reported
EPA Region: 04
Land Type: Private
Federal Waste Generator Description: Small Quantity Generator

Map ID
 Direction
 Distance
 Elevation

MAP FINDINGS

Site

Database(s)

EDR ID Number
 EPA ID Number

TN POPLAR AVENUE LLC PROPERTY (Continued)

1016976368

Non-Notifier:	Not reported
Biennial Report Cycle:	Not reported
Accessibility:	Not reported
Active Site Indicator:	Handler Activities
State District Owner:	TN
State District:	106
Mailing Address:	AVENUE OF THE AMERICAS 39TH
Mailing City,State,Zip:	NEW YORK, NY 10020
Owner Name:	TN POPLAR AVENUE LLC PROPERTY
Owner Type:	Private
Operator Name:	TN POPLAR AVENUE LLC PROPERTY
Operator Type:	Private
Short-Term Generator Activity:	No
Importer Activity:	No
Mixed Waste Generator:	No
Transporter Activity:	No
Transfer Facility Activity:	No
Recycler Activity with Storage:	No
Small Quantity On-Site Burner Exemption:	No
Smelting Melting and Refining Furnace Exemption:	No
Underground Injection Control:	No
Off-Site Waste Receipt:	No
Universal Waste Indicator:	No
Universal Waste Destination Facility:	No
Federal Universal Waste:	No
Active Site Fed-Reg Treatment Storage and Disposal Facility:	Not reported
Active Site Converter Treatment storage and Disposal Facility:	Not reported
Active Site State-Reg Treatment Storage and Disposal Facility:	Not reported
Active Site State-Reg Handler:	---
Federal Facility Indicator:	Not reported
Hazardous Secondary Material Indicator:	NN
Sub-Part K Indicator:	Not reported
Commercial TSD Indicator:	No
Treatment Storage and Disposal Type:	Not reported
2018 GPRA Permit Baseline:	Not on the Baseline
2018 GPRA Renewals Baseline:	Not on the Baseline
Permit Renewals Workload Universe:	Not reported
Permit Workload Universe:	Not reported
Permit Progress Universe:	Not reported
Post-Closure Workload Universe:	Not reported
Closure Workload Universe:	Not reported
202 GPRA Corrective Action Baseline:	No
Corrective Action Workload Universe:	No
Subject to Corrective Action Universe:	No
Non-TSDFs Where RCRA CA has Been Imposed Universe:	No
TSDFs Potentially Subject to CA Under 3004 (u)/(v) Universe:	No
TSDFs Only Subject to CA under Discretionary Auth Universe:	No
Corrective Action Priority Ranking:	No NCAPS ranking
Environmental Control Indicator:	No
Institutional Control Indicator:	No
Human Exposure Controls Indicator:	N/A
Groundwater Controls Indicator:	N/A
Operating TSDF Universe:	Not reported
Full Enforcement Universe:	Not reported
Significant Non-Complier Universe:	No
Unaddressed Significant Non-Complier Universe:	No
Addressed Significant Non-Complier Universe:	No

Map ID
Direction
Distance
Elevation

MAP FINDINGS

Site

Database(s)

EDR ID Number
EPA ID Number

TN POPLAR AVENUE LLC PROPERTY (Continued)

1016976368

Significant Non-Complier With a Compliance Schedule Universe: No
Financial Assurance Required: Not reported
Handler Date of Last Change: 2014-06-20 15:44:52.0
Recognized Trader-Importer: No
Recognized Trader-Exporter: No
Importer of Spent Lead Acid Batteries: No
Exporter of Spent Lead Acid Batteries: No
Recycler Activity Without Storage: Not reported
Manifest Broker: Not reported
Sub-Part P Indicator: Not reported

Hazardous Waste Summary:

Waste Code: D008
Waste Description: LEAD

Handler - Owner Operator:

Owner/Operator Indicator: Owner
Owner/Operator Name: TN POPLAR AVENUE LLC PROPERTY
Legal Status: Private
Date Became Current: 2014-06-04 00:00:00.
Date Ended Current: Not reported
Owner/Operator Address: 1271 AVENUE OF THE AMERICAS
Owner/Operator City,State,Zip: NEW YORK, NY 10020
Owner/Operator Telephone: 212-508-6796
Owner/Operator Telephone Ext: Not reported
Owner/Operator Fax: Not reported
Owner/Operator Email: Not reported

Owner/Operator Indicator: Operator
Owner/Operator Name: TN POPLAR AVENUE LLC PROPERTY
Legal Status: Private
Date Became Current: 2014-06-04 00:00:00.
Date Ended Current: Not reported
Owner/Operator Address: 1271 AVENUE OF THE AMERICAS
Owner/Operator City,State,Zip: NEW YORK, NY 10020
Owner/Operator Telephone: 212-508-6796
Owner/Operator Telephone Ext: Not reported
Owner/Operator Fax: Not reported
Owner/Operator Email: Not reported

Owner/Operator Indicator: Operator
Owner/Operator Name: TN POPLAR AVENUE LLC PROPERTY
Legal Status: Private
Date Became Current: 2014-06-03 00:00:00.
Date Ended Current: Not reported
Owner/Operator Address: 1271 AVENUE OF THE AMERICAS
Owner/Operator City,State,Zip: NEW YORK, NY 10020
Owner/Operator Telephone: 212-508-6796
Owner/Operator Telephone Ext: Not reported
Owner/Operator Fax: Not reported
Owner/Operator Email: Not reported

Owner/Operator Indicator: Owner
Owner/Operator Name: TN POPLAR AVENUE LLC PROPERTY
Legal Status: Private

Map ID
Direction
Distance
Elevation

MAP FINDINGS

Site

Database(s)

EDR ID Number
EPA ID Number

TN POPLAR AVENUE LLC PROPERTY (Continued)

1016976368

Date Became Current: 2014-06-03 00:00:00.
Date Ended Current: Not reported
Owner/Operator Address: 1271 AVENUE OF THE AMERICAS
Owner/Operator City,State,Zip: NEW YORK, NY 10020
Owner/Operator Telephone: 212-508-6796
Owner/Operator Telephone Ext: Not reported
Owner/Operator Fax: Not reported
Owner/Operator Email: Not reported

Historic Generators:

Receive Date: 2014-06-16 00:00:00.0
Handler Name: TN POPLAR AVENUE LLC PROPERTY
Federal Waste Generator Description: Small Quantity Generator
State District Owner: TN
Large Quantity Handler of Universal Waste: No
Recognized Trader Importer: No
Recognized Trader Exporter: No
Spent Lead Acid Battery Importer: No
Spent Lead Acid Battery Exporter: No
Current Record: Yes
Non Storage Recycler Activity: Not reported
Electronic Manifest Broker: Not reported

Receive Date: 2017-01-10 00:00:00.0
Handler Name: TN POPLAR AVENUE LLC PROPERTY
Federal Waste Generator Description: Not a generator, verified
State District Owner: TN
Large Quantity Handler of Universal Waste: No
Recognized Trader Importer: No
Recognized Trader Exporter: No
Spent Lead Acid Battery Importer: No
Spent Lead Acid Battery Exporter: No
Current Record: No
Non Storage Recycler Activity: Not reported
Electronic Manifest Broker: Not reported

List of NAICS Codes and Descriptions:

NAICS Code: 811111
NAICS Description: GENERAL AUTOMOTIVE REPAIR

Facility Has Received Notices of Violations:

Violations: No Violations Found

Evaluation Action Summary:

Evaluations: No Evaluations Found

Map ID
Direction
Distance
Elevation

MAP FINDINGS

Site

Database(s)

EDR ID Number
EPA ID Number

Map ID	Direction	Distance	Elevation	Site	Database(s)	EPA ID Number
F22	ENE	1/8-1/4	0.162 mi.	TN POPLAR AVENUE LLC PROPERTY 1411 POPLAR AVE MEMPHIS, TN 38104	RCRA NonGen / NLR	1016976367 TNR000037499
		855 ft.		Site 4 of 4 in cluster F		
Relative: Higher				RCRA NonGen / NLR:		
Actual: 257 ft.				Date Form Received by Agency:	2017-10-20 00:00:00.0	
				Handler Name:	TN POPLAR AVENUE LLC PROPERTY	
				Handler Address:	1411 POPLAR AVE	
				Handler City,State,Zip:	MEMPHIS, TN 38104	
				EPA ID:	TNR000037499	
				Contact Name:	ALLISON HARRIS	
				Contact Address:	SUMMER TREES DR	
				Contact City,State,Zip:	MEMPHIS, TN 38134	
				Contact Telephone:	901-372-7962	
				Contact Fax:	901-372-2454	
				Contact Email:	AHARRIS@ENSAFE.COM	
				Contact Title:	Not reported	
				EPA Region:	04	
				Land Type:	Private	
				Federal Waste Generator Description:	Not a generator, verified	
				Non-Notifier:	Not reported	
				Biennial Report Cycle:	Not reported	
				Accessibility:	Not reported	
				Active Site Indicator:	Not reported	
				State District Owner:	TN	
				State District:	106	
				Mailing Address:	AVENUE OF THE AMERICAS	
				Mailing City,State,Zip:	NEW YORK, NY 10020	
				Owner Name:	TN POPLAR AVENUE LLC	
				Owner Type:	Private	
				Operator Name:	TN POPLAR AVENUE LLC	
				Operator Type:	Private	
				Short-Term Generator Activity:	No	
				Importer Activity:	No	
				Mixed Waste Generator:	No	
				Transporter Activity:	No	
				Transfer Facility Activity:	No	
				Recycler Activity with Storage:	No	
				Small Quantity On-Site Burner Exemption:	No	
				Smelting Melting and Refining Furnace Exemption:	No	
				Underground Injection Control:	No	
				Off-Site Waste Receipt:	No	
				Universal Waste Indicator:	No	
				Universal Waste Destination Facility:	No	
				Federal Universal Waste:	No	
				Active Site Fed-Reg Treatment Storage and Disposal Facility:	Not reported	
				Active Site Converter Treatment storage and Disposal Facility:	Not reported	
				Active Site State-Reg Treatment Storage and Disposal Facility:	Not reported	
				Active Site State-Reg Handler:	---	
				Federal Facility Indicator:	Not reported	
				Hazardous Secondary Material Indicator:	N	
				Sub-Part K Indicator:	Not reported	
				Commercial TSD Indicator:	No	
				Treatment Storage and Disposal Type:	Not reported	
				2018 GPRA Permit Baseline:	Not on the Baseline	
				2018 GPRA Renewals Baseline:	Not on the Baseline	
				Permit Renewals Workload Universe:	Not reported	

Map ID
 Direction
 Distance
 Elevation

MAP FINDINGS

Site

Database(s)

EDR ID Number
 EPA ID Number

TN POPLAR AVENUE LLC PROPERTY (Continued)

1016976367

Permit Workload Universe:	Not reported
Permit Progress Universe:	Not reported
Post-Closure Workload Universe:	Not reported
Closure Workload Universe:	Not reported
202 GPRA Corrective Action Baseline:	No
Corrective Action Workload Universe:	No
Subject to Corrective Action Universe:	No
Non-TSDFs Where RCRA CA has Been Imposed Universe:	No
TSDFs Potentially Subject to CA Under 3004 (u)/(v) Universe:	No
TSDFs Only Subject to CA under Discretionary Auth Universe:	No
Corrective Action Priority Ranking:	No NCAPS ranking
Environmental Control Indicator:	No
Institutional Control Indicator:	No
Human Exposure Controls Indicator:	N/A
Groundwater Controls Indicator:	N/A
Operating TSDF Universe:	Not reported
Full Enforcement Universe:	Not reported
Significant Non-Complier Universe:	No
Unaddressed Significant Non-Complier Universe:	No
Addressed Significant Non-Complier Universe:	No
Significant Non-Complier With a Compliance Schedule Universe:	No
Financial Assurance Required:	Not reported
Handler Date of Last Change:	2019-10-10 13:09:03.0
Recognized Trader-Importer:	No
Recognized Trader-Exporter:	No
Importer of Spent Lead Acid Batteries:	No
Exporter of Spent Lead Acid Batteries:	No
Recycler Activity Without Storage:	No
Manifest Broker:	No
Sub-Part P Indicator:	No

Hazardous Waste Summary:

Waste Code:	D008
Waste Description:	LEAD

Handler - Owner Operator:

Owner/Operator Indicator:	Owner
Owner/Operator Name:	TN POPLAR AVENUE LLC
Legal Status:	Private
Date Became Current:	2014-06-04 00:00:00.
Date Ended Current:	Not reported
Owner/Operator Address:	1271 AVENUE OF THE AMERICAS
Owner/Operator City,State,Zip:	NEW YORK
Owner/Operator Telephone:	212-508-6796
Owner/Operator Telephone Ext:	Not reported
Owner/Operator Fax:	Not reported
Owner/Operator Email:	Not reported

Owner/Operator Indicator:	Owner
Owner/Operator Name:	TN POPLAR AVENUE LLC
Legal Status:	Private
Date Became Current:	2014-06-04 00:00:00.
Date Ended Current:	Not reported
Owner/Operator Address:	1271 AVENUE OF THE AMERICAS
Owner/Operator City,State,Zip:	NEW YORK

Map ID
Direction
Distance
Elevation

MAP FINDINGS

Site

Database(s)

EDR ID Number
EPA ID Number

TN POPLAR AVENUE LLC PROPERTY (Continued)

1016976367

Owner/Operator Telephone:	212-508-6796
Owner/Operator Telephone Ext:	Not reported
Owner/Operator Fax:	Not reported
Owner/Operator Email:	Not reported
Owner/Operator Indicator:	Operator
Owner/Operator Name:	TN POPLAR AVENUE LLC
Legal Status:	Private
Date Became Current:	2014-06-04 00:00:00.
Date Ended Current:	Not reported
Owner/Operator Address:	1271 AVENUE OF THE AMERICAS
Owner/Operator City,State,Zip:	NEW YORK
Owner/Operator Telephone:	212-508-6796
Owner/Operator Telephone Ext:	Not reported
Owner/Operator Fax:	Not reported
Owner/Operator Email:	Not reported
Owner/Operator Indicator:	Owner
Owner/Operator Name:	TN POPLAR AVENUE LLC
Legal Status:	Private
Date Became Current:	2014-06-04 00:00:00.
Date Ended Current:	Not reported
Owner/Operator Address:	1271 AVENUE OF THE AMERICAS
Owner/Operator City,State,Zip:	NEW YORK
Owner/Operator Telephone:	212-508-6796
Owner/Operator Telephone Ext:	Not reported
Owner/Operator Fax:	Not reported
Owner/Operator Email:	Not reported
Owner/Operator Indicator:	Operator
Owner/Operator Name:	TN POPLAR AVENUE LLC
Legal Status:	Private
Date Became Current:	2014-06-04 00:00:00.
Date Ended Current:	Not reported
Owner/Operator Address:	1271 AVENUE OF THE AMERICAS
Owner/Operator City,State,Zip:	NEW YORK
Owner/Operator Telephone:	212-508-6796
Owner/Operator Telephone Ext:	Not reported
Owner/Operator Fax:	Not reported
Owner/Operator Email:	Not reported
Owner/Operator Indicator:	Operator
Owner/Operator Name:	TN POPLAR AVENUE LLC
Legal Status:	Private
Date Became Current:	2014-06-04 00:00:00.
Date Ended Current:	Not reported
Owner/Operator Address:	1271 AVENUE OF THE AMERICAS
Owner/Operator City,State,Zip:	NEW YORK
Owner/Operator Telephone:	212-508-6796
Owner/Operator Telephone Ext:	Not reported
Owner/Operator Fax:	Not reported
Owner/Operator Email:	Not reported

Historic Generators:

Receive Date:	2014-06-16 00:00:00.0
Handler Name:	TN POPLAR AVENUE LLC PROPERTY
Federal Waste Generator Description:	Small Quantity Generator

Map ID
Direction
Distance
Elevation

MAP FINDINGS

Site

Database(s)

EDR ID Number
EPA ID Number

TN POPLAR AVENUE LLC PROPERTY (Continued)

1016976367

State District Owner: Not reported
Large Quantity Handler of Universal Waste: No
Recognized Trader Importer: No
Recognized Trader Exporter: No
Spent Lead Acid Battery Importer: No
Spent Lead Acid Battery Exporter: No
Current Record: No
Non Storage Recycler Activity: Not reported
Electronic Manifest Broker: Not reported

Receive Date: 2014-06-16 00:00:00.0
Handler Name: TN POPLAR AVENUE LLC PROPERTY
Federal Waste Generator Description: Small Quantity Generator
State District Owner: Not reported
Large Quantity Handler of Universal Waste: No
Recognized Trader Importer: No
Recognized Trader Exporter: No
Spent Lead Acid Battery Importer: No
Spent Lead Acid Battery Exporter: No
Current Record: No
Non Storage Recycler Activity: Not reported
Electronic Manifest Broker: Not reported

Receive Date: 2017-10-20 00:00:00.0
Handler Name: TN POPLAR AVENUE LLC PROPERTY
Federal Waste Generator Description: Not a generator, verified
State District Owner: TN
Large Quantity Handler of Universal Waste: No
Recognized Trader Importer: No
Recognized Trader Exporter: No
Spent Lead Acid Battery Importer: No
Spent Lead Acid Battery Exporter: No
Current Record: Yes
Non Storage Recycler Activity: No
Electronic Manifest Broker: No

List of NAICS Codes and Descriptions:

NAICS Code: 811111
NAICS Description: GENERAL AUTOMOTIVE REPAIR

Facility Has Received Notices of Violations:

Violations: No Violations Found

Evaluation Action Summary:

Evaluations: No Evaluations Found

Map ID
 Direction
 Distance
 Elevation

MAP FINDINGS

Site

Database(s) EDR ID Number
 EPA ID Number

G23
NNE
1/8-1/4
0.193 mi.
1017 ft.

COLONIAL BAKING CO
250 NORTH CLEVELAND
MEMPHIS, TN 38104

HIST UST **U003617875**
N/A

Site 1 of 2 in cluster G

Relative:
Lower
Actual:
250 ft.

HIST UST:
 Name: COLONIAL BAKING CO
 Address: 250 NORTH CLEVELAND
 City,State,Zip: MEMPHIS, TN 38104
 Facility ID: 9-790192
 Facility Description: Not Listed
 Owner ID: 2049
 Owner Name: COLONIAL BAKING CO
 Owner Address: P.O. Box 40268
 Owner City,St,Zip: Memphis, TN 38104
 Owner Telephone: (901) 726-9104
 Owner Description: Private

Tank ID: 2
Tank Status: Permanently Out of Use
 Tank Capacity: 0
 Tank Contents: Gasoline
 Tank Material: Unknown
 Tank 2ndary Trait: None
 Tank Manual Gauge: False
 Tank Tightness: False
 Tank Inventory Control: False
 Tank ATG: False
 Tank Vapor Monitor: False
 Tank Groundwater Monitor: False
 Tank Double Walled: False
 Tank 2nd Contained: False
 Tank SIR: False
 Overfill Installed: False
 Spill Installed: False
 Cathodic Protection: False
 Date Installed: //
 Tank Leak Detection Listed: True
 Pipe Material: Unknown
 Pipe Other Material: None
 Pipe Type: Not Listed
 Pipe Auto Line Leak Detect.: False
 Pipe Leak Detection Listed: False
 Pipe Vapor Monitor: False
 Pipe Groundwater Monitor: False
 Pipe Dbl Walled: Not reported
 Pipe 2nd Contained: False
 Pipe SIR: False
 Pipe Leak Detection Listed: True

Tank ID: 1
Tank Status: Permanently Out of Use
 Tank Capacity: 0
 Tank Contents: Gasoline
 Tank Material: Unknown
 Tank 2ndary Trait: None
 Tank Manual Gauge: False

Map ID
Direction
Distance
Elevation

MAP FINDINGS

Site

Database(s)

EDR ID Number
EPA ID Number

COLONIAL BAKING CO (Continued)

U003617875

Tank Tightness: False
Tank Inventory Control: False
Tank ATG: False
Tank Vapor Monitor: False
Tank Groundwater Monitor: False
Tank Double Walled: False
Tank 2nd Contained: False
Tank SIR: False
Overfill Installed: False
Spill Installed: False
Cathodic Protection: False
Date Installed: //
Tank Leak Detection Listed: True
Pipe Material: Unknown
Pipe Other Material: None
Pipe Type: Not Listed
Pipe Auto Line Leak Detect.: False
Pipe Leak Detection Listed: False
Pipe Vapor Monitor: False
Pipe Groundwater Monitor: False
Pipe Dbl Walled: Not reported
Pipe 2nd Contained: False
Pipe SIR: False
Pipe Leak Detection Listed: True

G24
NNE
1/8-1/4
0.193 mi.
1017 ft.

COLONIAL BAKING CO
250 NORTH CLEVELAND
MEMPHIS, TN 38104

Site 2 of 2 in cluster G

UST U004173503
N/A

Relative:
Lower
Actual:
250 ft.

UST:
Name: COLONIAL BAKING CO
Address: 250 NORTH CLEVELAND
City,State,Zip: MEMPHIS, TN 38104
Facility ID: 9790192
Facility Description: Other or Unknown
Owner ID: 308315
Owner Name: COLONIAL BAKING CO
Owner Address: P.O. BOX 40268
Owner Address 2: Not reported
Owner City,St,Zip: MEMPHIS, TN 38104
Owner Description: Private

Tank Number: 1
Tank ID: 46326
Tank Other Material: Not reported
RSN Red Tagged: Not reported
Fac Red Tagged: N
Replacement: Not reported
Compartment ID: 47041
Compartment Letter: A
Compartment Status: Permanently Out of Use
Compartment Capacity: 999999
Small Delivery: Not reported
Tank RD: Not reported
Substance Description: Gasoline
Date Installed: 12/31/1899

Map ID
Direction
Distance
Elevation

MAP FINDINGS

Site

Database(s)

EDR ID Number
EPA ID Number

COLONIAL BAKING CO (Continued)

U004173503

Date Last Used: Not reported
Date Closed: Not reported
Regulated: Not reported
Tank Material Desc: Tank Construction Material Other or Unknown
Tank Mod Desc: Inactive
Tank Emergency: Tank LD No
Tank No Fee: Not reported
Overfill Type: Not reported
Overfill Device Installed: Y
Spill Device Installed: Y
Date Removed From Ground: Not reported
Pipe Material Desc: Hazardous Substance
Pipe Other Material: Not reported
Pipe RD: Not reported
Pipe Repaired: Not reported
Flex Piping Type: Not reported
Year Flex Piping Installed: Not reported

Name: COLONIAL BAKING CO
Address: 250 NORTH CLEVELAND
City,State,Zip: MEMPHIS, TN 38104

Tank Number: 2
Tank ID: 46327
Tank Other Material: Not reported
RSN Red Tagged: Not reported
Fac Red Tagged: N
Replacement: Not reported
Compartment ID: 47042
Compartment Letter: A
Compartment Status: Permanently Out of Use
Compartment Capacity: 999999
Small Delivery: Not reported
Tank RD: Not reported
Substance Description: Gasoline
Date Installed: 12/31/1899
Date Last Used: Not reported
Date Closed: Not reported
Regulated: Not reported
Tank Material Desc: Tank Construction Material Other or Unknown
Tank Mod Desc: Inactive
Tank Emergency: Tank LD No
Tank No Fee: Not reported
Overfill Type: Not reported
Overfill Device Installed: Y
Spill Device Installed: Y
Date Removed From Ground: Not reported
Pipe Material Desc: Hazardous Substance
Pipe Other Material: Not reported
Pipe RD: Not reported
Pipe Repaired: Not reported
Flex Piping Type: Not reported
Year Flex Piping Installed: Not reported

MAP FINDINGS

Map ID
 Direction
 Distance
 Elevation

Site

Database(s)

EDR ID Number
 EPA ID Number

H25 **THE EARTHGRAINS CO.**
North **1340 LARKIN ST.**
1/8-1/4 **MEMPHIS, TN 38104**
0.211 mi.
1115 ft. **Site 1 of 2 in cluster H**

LUST **U004173502**
LUST TRUST **N/A**
UST

Relative:
Lower
Actual:
250 ft.

LUST:

Name:	COLONIAL BAKING COMPANY
Address:	1340 LARKIN ST
City,State,Zip:	MEMPHIS, TN 38104
Region:	STATE
Facility Id:	9790191
Current Status:	8 Case Closed
Product Released:	Not reported
Discovery Date:	MAR-31-1993
How Discovered:	3 On-site Impact
Cause:	5 Pipe Failure
Case Manager:	Not reported
Case Description:	CLOSURE MONITORING
Section:	Not reported
Priority:	Low
Company Name:	COLONIAL BAKING COMP
Owner Address:	1340 Larkin St.
Owner City:	Not reported
Owner State:	TN
Owner Zip Code:	38104
Owner Telephone:	(401) 726-9104
Owner Address 2:	Not reported
fadd2:	Not reported
Site Number:	1
Contact:	Not reported
Cac Contact:	Not reported
Contact Title:	Not reported
Consultant Address 1:	210 West Sand Bank Rd
Consultant Address 2:	P.O. Box 230
Contact City:	Columbia
Contact State:	IL
Contact Phone:	6182817173
Contact zip:	62236
Cac Type:	CAC

Name:	THE EARTHGRAINS CO.
Address:	1340 LARKIN ST.
City,State,Zip:	MEMPHIS, TN 38104
Region:	STATE
Facility Id:	9790191
Current Status:	1a Completed Tank Closure
Product Released:	Not reported
Discovery Date:	Not reported
How Discovered:	Not reported
Cause:	Not reported
Case Manager:	Not reported
Case Description:	Recharge water 271mg/L EPH
Section:	Not reported
Priority:	Low
Company Name:	EARTHGRAINS CO.
Owner Address:	1340 Larkin St.
Owner City:	Not reported
Owner State:	TN

Map ID
Direction
Distance
Elevation

MAP FINDINGS

Site

Database(s)

EDR ID Number
EPA ID Number

THE EARTHGRAINS CO. (Continued)

U004173502

Owner Zip Code: 38104
Owner Telephone: (401) 726-9104
Owner Address 2: Not reported
fadd2: Not reported
Site Number: 2
Contact: Not reported
Cac Contact: Not reported
Contact Title: Not reported
Consultant Address 1: 210 West Sand Bank Rd
Consultant Address 2: P.O. Box 230
Contact City: Columbia
Contact State: IL
Contact Phone: 6182817173
Contact zip: 62236
Cac Type: CAC

Name: THE EARTHGRAINS CO.
Address: 1340 LARKIN ST.
City,State,Zip: MEMPHIS, TN 38104
Region: STATE
Facility Id: 9790191
Current Status: 8 Case Closed
Product Released: Not reported
Discovery Date: APR-16-2004
How Discovered: 1 At Closure
Cause: 7 Unknown
Case Manager: Not reported
Case Description: Not reported
Section: Not reported
Priority: Low
Company Name: EARTHGRAINS CO.
Owner Address: 1340 Larkin St.
Owner City: Not reported
Owner State: TN
Owner Zip Code: 38104
Owner Telephone: (401) 726-9104
Owner Address 2: Not reported
fadd2: Not reported
Site Number: 3
Contact: Not reported
Cac Contact: Not reported
Contact Title: Not reported
Consultant Address 1: 210 West Sand Bank Rd
Consultant Address 2: P.O. Box 230
Contact City: Columbia
Contact State: IL
Contact Phone: 6182817173
Contact zip: 62236
Cac Type: CAC

LUST TRUST:

Name: EARTHGRAINS COMPANY
Address: 1340 LARKIN STREET
City,State,Zip: MEMPHIS, TN 38104
Facility Id: 9790191
Case Number: 1
Application Num: Not reported

Map ID
Direction
Distance
Elevation

MAP FINDINGS

Site

Database(s)

EDR ID Number
EPA ID Number

THE EARTHGRAINS CO. (Continued)

U004173502

Deductible: \$10,000.00
Applied Requested: Not reported
Applied Not Eligible: Not reported
Applied Net Pay: Not reported
Applied Deductible: Not reported
Applied Payment: Not reported
Total Requested: \$78,791.98
Total Not Eligible: \$28,402.44
Total Paid: \$40,389.54
Total Net Pay: \$50,389.54
Case Status: Closed

UST:

Name: THE EARTHGRAINS CO.
Address: 1340 LARKIN ST.
City,State,Zip: MEMPHIS, TN 38104
Facility ID: 9790191
Facility Description: Industrial
Owner ID: 308314
Owner Name: EARTHGRAINS CO.
Owner Address: 5564 UNIVERSAL DRIVE
Owner Address 2: Not reported
Owner City,St,Zip: MEMPHIS, TN 38118
Owner Description: Private

Tank Number: 1
Tank ID: 46323
Tank Other Material: Not reported
RSN Red Tagged: Not reported
Fac Red Tagged: N
Replacement: Not reported
Compartment ID: 47038
Compartment Letter: A
Compartment Status: Permanently Out of Use
Compartment Capacity: 8000
Small Delivery: Not reported
Tank RD: Not reported
Substance Description: ULS Diesel
Date Installed: 4/30/1973
Date Last Used: 12/12/1989
Date Closed: 12/12/1989
Regulated: Not reported
Tank Material Desc: Steel
Tank Mod Desc: Inactive
Tank Emergency: Tank LD No
Tank No Fee: Not reported
Overfill Type: Not reported
Overfill Device Installed: Y
Spill Device Installed: Y
Date Removed From Ground: Not reported
Pipe Material Desc: Steel
Pipe Other Material: Not reported
Pipe RD: Not reported
Pipe Repaired: Not reported
Flex Piping Type: Not reported
Year Flex Piping Installed: Not reported

Map ID
Direction
Distance
Elevation

MAP FINDINGS

Site

Database(s)

EDR ID Number
EPA ID Number

THE EARTHGRAINS CO. (Continued)

U004173502

Name: THE EARTHGRAINS CO.
Address: 1340 LARKIN ST.
City,State,Zip: MEMPHIS, TN 38104

Tank Number: 2
Tank ID: 46324
Tank Other Material: Not reported
RSN Red Tagged: Not reported
Fac Red Tagged: N
Replacement: Not reported
Compartment ID: 47039
Compartment Letter: A
Compartment Status: Permanently Out of Use
Compartment Capacity: 12000
Small Delivery: Not reported
Tank RD: Not reported
Substance Description: ULS Diesel
Date Installed: 12/31/1899
Date Last Used: 11/30/2003
Date Closed: 4/13/2004
Regulated: Not reported
Tank Material Desc: Fiberglass Reinforced Plastic
Tank Mod Desc: Inactive
Tank Emergency: Manual Tan
Tank No Fee: Not reported
Overfill Type: Not reported
Overfill Device Installed: Y
Spill Device Installed: Y
Date Removed From Ground: Not reported
Pipe Material Desc: Rigid Plastic - (NUPI - Western Fiberglass -UPP - Brugg)
Pipe Other Material: Not reported
Pipe RD: Not reported
Pipe Repaired: Not reported
Flex Piping Type: Not reported
Year Flex Piping Installed: Not reported

Name: THE EARTHGRAINS CO.
Address: 1340 LARKIN ST.
City,State,Zip: MEMPHIS, TN 38104

Tank Number: 3
Tank ID: 46325
Tank Other Material: Not reported
RSN Red Tagged: Not reported
Fac Red Tagged: N
Replacement: Not reported
Compartment ID: 47040
Compartment Letter: A
Compartment Status: Permanently Out of Use
Compartment Capacity: 1000
Small Delivery: Not reported
Tank RD: Not reported
Substance Description: Gasoline
Date Installed: 12/31/1899
Date Last Used: 12/12/1989
Date Closed: 12/19/1989
Regulated: Not reported

Map ID
Direction
Distance
Elevation

MAP FINDINGS

Site

Database(s)

EDR ID Number
EPA ID Number

THE EARTHGRAINS CO. (Continued)

U004173502

Tank Material Desc: Steel
Tank Mod Desc: Inactive
Tank Emergency: Tank LD No
Tank No Fee: Not reported
Overfill Type: Not reported
Overfill Device Installed: Y
Spill Device Installed: Y
Date Removed From Ground: Not reported
Pipe Material Desc: Steel
Pipe Other Material: Not reported
Pipe RD: Not reported
Pipe Repaired: Not reported
Flex Piping Type: Not reported
Year Flex Piping Installed: Not reported

H26
North
1/8-1/4
0.211 mi.
1115 ft.

THE EARTHGRAINS CO.
1340 LARKIN ST.
MEMPHIS, TN 38104
Site 2 of 2 in cluster H

LUST TRUST
HIST UST
NPDES

U003158821
N/A

Relative:
Lower
Actual:
250 ft.

LUST TRUST:
Name: EARTHGRAINS BAKING CO
Address: 1340 LARKIN AVENUE
City,State,Zip: MEMPHIS, TN 38104
Facility Id: 9790191
Case Number: 3
Application Num: Not reported
Deductible: Not reported
Applied Requested: Not reported
Applied Not Eligible: Not reported
Applied Net Pay: Not reported
Applied Deductible: Not reported
Applied Payment: Not reported
Total Requested: Not reported
Total Not Eligible: Not reported
Total Paid: Not reported
Total Net Pay: Not reported
Case Status: Closed

HIST UST:
Name: THE EARTHGRAINS CO.
Address: 1340 LARKIN ST.
City,State,Zip: MEMPHIS, TN 38104
Facility ID: 9-790191
Facility Description: Industrial
Owner ID: 2051
Owner Name: EARTHGRAINS CO.
Owner Address: 5564 Universal Drive
Owner City,St,Zip: Memphis, TN 38118
Owner Telephone: (401) 726-9104
Owner Description: Private

Tank ID: 3
Tank Status: Permanently Out of Use
Tank Capacity: 1000
Tank Contents: Gasoline

Map ID
Direction
Distance
Elevation

MAP FINDINGS

Site

Database(s)

EDR ID Number
EPA ID Number

THE EARTHGRAINS CO. (Continued)

U003158821

Tank Material: Asphalt Coated or Bare Steel
Tank 2ndary Trait: None
Tank Manual Gauge: False
Tank Tightness: False
Tank Inventory Control: False
Tank ATG: False
Tank Vapor Monitor: False
Tank Groundwater Monitor: False
Tank Double Walled: False
Tank 2nd Contained: False
Tank SIR: False
Overfill Installed: False
Spill Installed: False
Cathodic Protection: False
Date Installed: //
Tank Leak Detection Listed: True
Pipe Material: Bare Steel
Pipe Other Material: None
Pipe Type: Not Listed
Pipe Auto Line Leak Detect.: False
Pipe Leak Detection Listed: False
Pipe Vapor Monitor: False
Pipe Groundwater Monitor: False
Pipe Dbl Walled: Not reported
Pipe 2nd Contained: False
Pipe SIR: False
Pipe Leak Detection Listed: True

Tank ID: 1
Tank Status: Permanently Out of Use
Tank Capacity: 8000
Tank Contents: Diesel
Tank Material: Asphalt Coated or Bare Steel
Tank 2ndary Trait: None
Tank Manual Gauge: False
Tank Tightness: False
Tank Inventory Control: False
Tank ATG: False
Tank Vapor Monitor: False
Tank Groundwater Monitor: False
Tank Double Walled: False
Tank 2nd Contained: False
Tank SIR: False
Overfill Installed: False
Spill Installed: False
Cathodic Protection: False
Date Installed: 04/30/1973
Tank Leak Detection Listed: True
Pipe Material: Bare Steel
Pipe Other Material: None
Pipe Type: Not Listed
Pipe Auto Line Leak Detect.: False
Pipe Leak Detection Listed: False
Pipe Vapor Monitor: False
Pipe Groundwater Monitor: False
Pipe Dbl Walled: Not reported

Map ID
Direction
Distance
Elevation

MAP FINDINGS

Site

Database(s)

EDR ID Number
EPA ID Number

THE EARTHGRAINS CO. (Continued)

U003158821

Pipe 2nd Contained: False
Pipe SIR: False
Pipe Leak Detection Listed: True

Tank ID: 2
Tank Status: Permanently Out of Use
Tank Capacity: 12000
Tank Contents: Diesel
Tank Material: Fiberglass Reinforced Plastic
Tank 2ndary Trait: None
Tank Manual Gauge: False
Tank Tightness: True
Tank Inventory Control: True
Tank ATG: False
Tank Vapor Monitor: False
Tank Groundwater Monitor: False
Tank Double Walled: False
Tank 2nd Contained: False
Tank SIR: False
Overfill Installed: True
Spill Installed: True
Cathodic Protection: True
Date Installed: //
Tank Leak Detection Listed: False
Pipe Material: Fiberglass Reinforced Plastic
Pipe Other Material: Double-Walled
Pipe Type: Pressurized
Pipe Auto Line Leak Detect.: True
Pipe Leak Detection Listed: True
Pipe Vapor Monitor: False
Pipe Groundwater Monitor: False
Pipe Dbl Walled: Not reported
Pipe 2nd Contained: False
Pipe SIR: False
Pipe Leak Detection Listed: False

NPDES:

Name: EARTHGRAINS BAKING COMPANY
Address: 1340 LARKIN STREET
City,State,Zip: MEMPHIS, TN 38104
Permit Number: TNR051806
Permit Type: TMSP
Permitting Action: Inactive
Permittee Name: Earthgrains Baking Company
EFO Name: Memphis
Function1: Official Contact
Function2: Billing Person
Name: Plant Manager Juan Williams
Company: Earthgrains Baking Company
Address: 1340 Larkin St.
City/Zip: Memphis 38104
Phone: 726-9104
Email: Not reported
Mailing Addr 2: Not reported
Issuance: 03/08/2002
Expiration: 12/31/2006

Map ID
 Direction
 Distance
 Elevation

MAP FINDINGS

Site

Database(s)

EDR ID Number
 EPA ID Number

THE EARTHGRAINS CO. (Continued)

U003158821

Effective: 03/01/2002
 Rating: N/A
 NPDES Permit: TNS068276
 App for Environmental Field Office: Not reported
 App for NCO: 12/28/2001
 Activity Description: Not reported
 Effluent Description: Not reported
 SIC Code: 2051
 Receiving Stream: Mississippi River (via Storm Drain)
 Site ID: 8323
 Discharge Code: Not reported

27
South
1/8-1/4
0.222 mi.
1170 ft.

MEMPHIS PARAMEDICAL INSTITUTE
33 N CLEVELAND SUITE 100
MEMPHIS, TN 38104

RCRA NonGen / NLR
FINDS
ECHO

1000915731
TND030427397

Relative:
Higher
Actual:
264 ft.

RCRA NonGen / NLR:
 Date Form Received by Agency: 1980-11-19 00:00:00.0
 Handler Name: MEMPHIS PARAMEDICAL INSTITUTE
 Handler Address: 33 N CLEVELAND SUITE 100
 Handler City,State,Zip: MEMPHIS, TN 38104
 EPA ID: TND030427397
 Contact Name: MEMPHIS PARAMEDICAL
 Contact Address: 33 N CLEVELAND SUITE 100
 Contact City,State,Zip: MEMPHIS, TN 38104
 Contact Telephone: 615-555-1212
 Contact Fax: Not reported
 Contact Email: Not reported
 Contact Title: Not reported
 EPA Region: 04
 Land Type: Not reported
 Federal Waste Generator Description: Not a generator, verified
 Non-Notifier: Not reported
 Biennial Report Cycle: Not reported
 Accessibility: Not reported
 Active Site Indicator: Not reported
 State District Owner: TN
 State District: 106
 Mailing Address: N CLEVELAND SUITE 100
 Mailing City,State,Zip: MEMPHIS, TN 38104
 Owner Name: Not reported
 Owner Type: Not reported
 Operator Name: Not reported
 Operator Type: Not reported
 Short-Term Generator Activity: No
 Importer Activity: No
 Mixed Waste Generator: No
 Transporter Activity: No
 Transfer Facility Activity: No
 Recycler Activity with Storage: No
 Small Quantity On-Site Burner Exemption: No
 Smelting Melting and Refining Furnace Exemption: No
 Underground Injection Control: No
 Off-Site Waste Receipt: No
 Universal Waste Indicator: No
 Universal Waste Destination Facility: No

Map ID
 Direction
 Distance
 Elevation

MAP FINDINGS

Site

Database(s)

EDR ID Number
 EPA ID Number

MEMPHIS PARAMEDICAL INSTITUTE (Continued)

1000915731

Federal Universal Waste:	No
Active Site Fed-Reg Treatment Storage and Disposal Facility:	Not reported
Active Site Converter Treatment storage and Disposal Facility:	Not reported
Active Site State-Reg Treatment Storage and Disposal Facility:	Not reported
Active Site State-Reg Handler:	---
Federal Facility Indicator:	Not reported
Hazardous Secondary Material Indicator:	NN
Sub-Part K Indicator:	Not reported
Commercial TSD Indicator:	No
Treatment Storage and Disposal Type:	Not reported
2018 GPRA Permit Baseline:	Not on the Baseline
2018 GPRA Renewals Baseline:	Not on the Baseline
Permit Renewals Workload Universe:	Not reported
Permit Workload Universe:	Not reported
Permit Progress Universe:	Not reported
Post-Closure Workload Universe:	Not reported
Closure Workload Universe:	Not reported
202 GPRA Corrective Action Baseline:	No
Corrective Action Workload Universe:	No
Subject to Corrective Action Universe:	No
Non-TSDFs Where RCRA CA has Been Imposed Universe:	No
TSDFs Potentially Subject to CA Under 3004 (u)/(v) Universe:	No
TSDFs Only Subject to CA under Discretionary Auth Universe:	No
Corrective Action Priority Ranking:	No NCAPS ranking
Environmental Control Indicator:	No
Institutional Control Indicator:	No
Human Exposure Controls Indicator:	N/A
Groundwater Controls Indicator:	N/A
Operating TSDF Universe:	Not reported
Full Enforcement Universe:	Not reported
Significant Non-Complier Universe:	No
Unaddressed Significant Non-Complier Universe:	No
Addressed Significant Non-Complier Universe:	No
Significant Non-Complier With a Compliance Schedule Universe:	No
Financial Assurance Required:	Not reported
Handler Date of Last Change:	2000-09-02 14:26:11.0
Recognized Trader-Importer:	No
Recognized Trader-Exporter:	No
Importer of Spent Lead Acid Batteries:	No
Exporter of Spent Lead Acid Batteries:	No
Recycler Activity Without Storage:	Not reported
Manifest Broker:	Not reported
Sub-Part P Indicator:	Not reported

Historic Generators:

Receive Date:	1980-11-19 00:00:00.0
Handler Name:	MEMPHIS PARAMEDICAL INSTITUTE
Federal Waste Generator Description:	Not a generator, verified
State District Owner:	TN
Large Quantity Handler of Universal Waste:	No
Recognized Trader Importer:	No
Recognized Trader Exporter:	No
Spent Lead Acid Battery Importer:	No
Spent Lead Acid Battery Exporter:	No
Current Record:	Yes
Non Storage Recycler Activity:	Not reported

Map ID
 Direction
 Distance
 Elevation

MAP FINDINGS

EDR ID Number
 EPA ID Number

MEMPHIS PARAMEDICAL INSTITUTE (Continued)

1000915731

Electronic Manifest Broker: Not reported

List of NAICS Codes and Descriptions:
 NAICS Codes: No NAICS Codes Found

Facility Has Received Notices of Violations:
 Violations: No Violations Found

Evaluation Action Summary:
 Evaluations: No Evaluations Found

FINDS:

Registry ID: 110004963031

Click Here:

Environmental Interest/Information System:

RCRAInfo is a national information system that supports the Resource Conservation and Recovery Act (RCRA) program through the tracking of events and activities related to facilities that generate, transport, and treat, store, or dispose of hazardous waste. RCRAInfo allows RCRA program staff to track the notification, permit, compliance, and corrective action activities required under RCRA.

[Click this hyperlink](#) while viewing on your computer to access additional FINDS: detail in the EDR Site Report.

ECHO:

Envid: 1000915731
 Registry ID: 110004963031
 DFR URL: <http://echo.epa.gov/detailed-facility-report?fid=110004963031>
 Name: MEMPHIS PARAMEDICAL INSTITUTE
 Address: 33 N CLEVELAND SUITE 100
 City,State,Zip: MEMPHIS, TN 38104

28
NNE
1/8-1/4
0.227 mi.
1197 ft.

O'REILLY AUTO PARTS STORE - 1397
275 N. CLEVELAND ST
MEMPHIS, TN 38104

RCRA-VSQQ 1018282114
TNR000041608

Relative:
Lower
Actual:
250 ft.

RCRA-VSQQ:

Date Form Received by Agency: 2019-02-04 00:00:00.0
 Handler Name: O'REILLY AUTO PARTS STORE - 1397
 Handler Address: 275 N. CLEVELAND ST
 Handler City,State,Zip: MEMPHIS, TN 38104
 EPA ID: TNR000041608
 Contact Name: BRETT DIEHL
 Contact Address: S. PATTERSON AVE
 Contact City,State,Zip: SPRINGFIELD, MO 65802
 Contact Telephone: 417-837-5062
 Contact Fax: 417-874-7102
 Contact Email: BDIEHL@OREILLYAUTO.COM
 Contact Title: SERCA
 EPA Region: 04
 Land Type: Private

Map ID
Direction
Distance
Elevation

MAP FINDINGS

Site

Database(s)

EDR ID Number
EPA ID Number

O'REILLY AUTO PARTS STORE - 1397 (Continued)

1018282114

Federal Waste Generator Description:	Conditionally Exempt Small Quantity Generator
Non-Notifier:	Not reported
Biennial Report Cycle:	Not reported
Accessibility:	Not reported
Active Site Indicator:	Handler Activities
State District Owner:	TN
State District:	106
Mailing Address:	S. PATTERSON AVE
Mailing City, State, Zip:	SPRINGFIELD, MO 65802
Owner Name:	O'REILLY AUTOMOTIVE STORES INC
Owner Type:	Private
Operator Name:	O'REILLY AUTOMOTIVE STORES INC
Operator Type:	Private
Short-Term Generator Activity:	No
Importer Activity:	No
Mixed Waste Generator:	No
Transporter Activity:	No
Transfer Facility Activity:	No
Recycler Activity with Storage:	No
Small Quantity On-Site Burner Exemption:	No
Smelting Melting and Refining Furnace Exemption:	No
Underground Injection Control:	No
Off-Site Waste Receipt:	No
Universal Waste Indicator:	No
Universal Waste Destination Facility:	No
Federal Universal Waste:	No
Active Site Fed-Reg Treatment Storage and Disposal Facility:	Not reported
Active Site Converter Treatment storage and Disposal Facility:	Not reported
Active Site State-Reg Treatment Storage and Disposal Facility:	Not reported
Active Site State-Reg Handler:	---
Federal Facility Indicator:	Not reported
Hazardous Secondary Material Indicator:	N
Sub-Part K Indicator:	Not reported
Commercial TSD Indicator:	No
Treatment Storage and Disposal Type:	Not reported
2018 GPRA Permit Baseline:	Not on the Baseline
2018 GPRA Renewals Baseline:	Not on the Baseline
Permit Renewals Workload Universe:	Not reported
Permit Workload Universe:	Not reported
Permit Progress Universe:	Not reported
Post-Closure Workload Universe:	Not reported
Closure Workload Universe:	Not reported
202 GPRA Corrective Action Baseline:	No
Corrective Action Workload Universe:	No
Subject to Corrective Action Universe:	No
Non-TSDs Where RCRA CA has Been Imposed Universe:	No
TSDs Potentially Subject to CA Under 3004 (u)/(v) Universe:	No
TSDs Only Subject to CA under Discretionary Auth Universe:	No
Corrective Action Priority Ranking:	No NCAPS ranking
Environmental Control Indicator:	No
Institutional Control Indicator:	No
Human Exposure Controls Indicator:	N/A
Groundwater Controls Indicator:	N/A
Operating TSDF Universe:	Not reported
Full Enforcement Universe:	Not reported
Significant Non-Complier Universe:	No
Unaddressed Significant Non-Complier Universe:	No

Map ID
Direction
Distance
Elevation

MAP FINDINGS

Site

Database(s)

EDR ID Number
EPA ID Number

O'REILLY AUTO PARTS STORE - 1397 (Continued)

1018282114

Addressed Significant Non-Complier Universe:	No
Significant Non-Complier With a Compliance Schedule Universe:	No
Financial Assurance Required:	Not reported
Handler Date of Last Change:	2019-11-13 09:11:36.0
Recognized Trader-Importer:	No
Recognized Trader-Exporter:	No
Importer of Spent Lead Acid Batteries:	No
Exporter of Spent Lead Acid Batteries:	No
Recycler Activity Without Storage:	No
Manifest Broker:	No
Sub-Part P Indicator:	No

Hazardous Waste Summary:

Waste Code: D001
Waste Description: IGNITABLE WASTE

Waste Code: D035
Waste Description: METHYL ETHYL KETONE

Waste Code: F001
Waste Description: THE FOLLOWING SPENT HALOGENATED SOLVENTS USED IN DEGREASING: TETRACHLOROETHYLENE, TRICHLOROETHYLENE, METHYLENE CHLORIDE, 1,1,1-TRICHLOROETHANE, CARBON TETRACHLORIDE AND CHLORINATED FLUOROCARBONS; ALL SPENT SOLVENT MIXTURES/BLENDS USED IN DEGREASING CONTAINING, BEFORE USE, A TOTAL OF TEN PERCENT OR MORE (BY VOLUME) OF ONE OR MORE OF THE ABOVE HALOGENATED SOLVENTS OR THOSE SOLVENTS LISTED IN F002, F004, AND F005; AND STILL BOTTOMS FROM THE RECOVERY OF THESE SPENT SOLVENTS AND SPENT SOLVENT MIXTURES.

Waste Code: F002
Waste Description: THE FOLLOWING SPENT HALOGENATED SOLVENTS: TETRACHLOROETHYLENE, METHYLENE CHLORIDE, TRICHLOROETHYLENE, 1,1,1-TRICHLOROETHANE, CHLOROBENZENE, 1,1,2-TRICHLORO-1,2,2-TRIFLUOROETHANE, ORTHO-DICHLOROBENZENE, TRICHLOROFLUOROMETHANE, AND 1,1,2, TRICHLOROETHANE; ALL SPENT SOLVENT MIXTURES/BLENDS CONTAINING, BEFORE USE, A TOTAL OF TEN PERCENT OR MORE (BY VOLUME) OF ONE OR MORE OF THE ABOVE HALOGENATED SOLVENTS OR THOSE SOLVENTS LISTED IN F001, F004, AND F005; AND STILL BOTTOMS FROM THE RECOVERY OF THESE SPENT SOLVENTS AND SPENT SOLVENT MIXTURES.

Waste Code: F003
Waste Description: THE FOLLOWING SPENT NONHALOGENATED SOLVENTS: XYLENE, ACETONE, ETHYL ACETATE, ETHYL BENZENE, ETHYL ETHER, METHYL ISOBUTYL KETONE, N-BUTYL ALCOHOL, CYCLOHEXANONE, AND METHANOL; ALL SPENT SOLVENT MIXTURES/BLENDS CONTAINING, BEFORE USE, ONLY THE ABOVE SPENT NONHALOGENATED SOLVENTS; AND ALL SPENT SOLVENT MIXTURES/BLENDS CONTAINING, BEFORE USE, ONE OR MORE OF THE ABOVE NONHALOGENATED SOLVENTS, AND A TOTAL OF TEN PERCENT OR MORE (BY VOLUME) OF ONE OR MORE OF THOSE SOLVENTS LISTED IN F001, F002, F004, AND F005; AND STILL BOTTOMS FROM THE RECOVERY OF THESE SPENT SOLVENTS AND SPENT SOLVENT MIXTURES.

Waste Code: F005
Waste Description: THE FOLLOWING SPENT NONHALOGENATED SOLVENTS: TOLUENE, METHYL ETHYL KETONE, CARBON DISULFIDE, ISOBUTANOL, PYRIDINE, BENZENE, 2-ETHOXYETHANOL, AND 2-NITROPROPANE; ALL SPENT SOLVENT MIXTURES/BLENDS

Map ID
Direction
Distance
Elevation

MAP FINDINGS

Site

Database(s)

EDR ID Number
EPA ID Number

O'REILLY AUTO PARTS STORE - 1397 (Continued)

1018282114

CONTAINING, BEFORE USE, A TOTAL OF TEN PERCENT OR MORE (BY VOLUME) OF ONE OR MORE OF THE ABOVE NONHALOGENATED SOLVENTS OR THOSE SOLVENTS LISTED IN F001, F002, OR F004; AND STILL BOTTOMS FROM THE RECOVERY OF THESE SPENT SOLVENTS AND SPENT SOLVENT MIXTURES.

Handler - Owner Operator:

Owner/Operator Indicator:	Owner
Owner/Operator Name:	O'REILLY AUTOMOTIVE STORES INC
Legal Status:	Private
Date Became Current:	2015-12-31 00:00:00.
Date Ended Current:	Not reported
Owner/Operator Address:	233 S. PATTERSON AVE
Owner/Operator City,State,Zip:	SPRINGFIELD, MO 65802
Owner/Operator Telephone:	417-837-5062
Owner/Operator Telephone Ext:	Not reported
Owner/Operator Fax:	Not reported
Owner/Operator Email:	Not reported

Owner/Operator Indicator:	Operator
Owner/Operator Name:	O'REILLY AUTOMOTIVE STORES INC
Legal Status:	Private
Date Became Current:	2015-12-31 00:00:00.
Date Ended Current:	Not reported
Owner/Operator Address:	233 S. PATTERSON AVE
Owner/Operator City,State,Zip:	SPRINGFIELD, MO 65802
Owner/Operator Telephone:	417-837-5062
Owner/Operator Telephone Ext:	Not reported
Owner/Operator Fax:	Not reported
Owner/Operator Email:	Not reported

Owner/Operator Indicator:	Owner
Owner/Operator Name:	O'REILLY AUTOMOTIVE STORES INC
Legal Status:	Private
Date Became Current:	2015-12-31 00:00:00.
Date Ended Current:	Not reported
Owner/Operator Address:	233 S. PATTERSON AVE
Owner/Operator City,State,Zip:	SPRINGFIELD, MO 65802
Owner/Operator Telephone:	417-837-5062
Owner/Operator Telephone Ext:	Not reported
Owner/Operator Fax:	Not reported
Owner/Operator Email:	Not reported

Owner/Operator Indicator:	Operator
Owner/Operator Name:	O'REILLY AUTOMOTIVE STORES INC
Legal Status:	Private
Date Became Current:	2015-12-31 00:00:00.
Date Ended Current:	Not reported
Owner/Operator Address:	233 S. PATTERSON AVE
Owner/Operator City,State,Zip:	SPRINGFIELD, MO 65802
Owner/Operator Telephone:	417-837-5062
Owner/Operator Telephone Ext:	Not reported
Owner/Operator Fax:	Not reported
Owner/Operator Email:	Not reported

Owner/Operator Indicator:	Owner
Owner/Operator Name:	O'REILLY AUTOMOTIVE STORES INC
Legal Status:	Private

Map ID
Direction
Distance
Elevation

MAP FINDINGS

Site

Database(s)

EDR ID Number
EPA ID Number

O'REILLY AUTO PARTS STORE - 1397 (Continued)

1018282114

Date Became Current:	2015-12-31 00:00:00.
Date Ended Current:	Not reported
Owner/Operator Address:	233 S. PATTERSON AVE
Owner/Operator City,State,Zip:	SPRINGFIELD, MO 65802
Owner/Operator Telephone:	417-837-5062
Owner/Operator Telephone Ext:	Not reported
Owner/Operator Fax:	Not reported
Owner/Operator Email:	Not reported
Owner/Operator Indicator:	Operator
Owner/Operator Name:	O'REILLY AUTOMOTIVE STORES INC
Legal Status:	Private
Date Became Current:	2015-12-31 00:00:00.
Date Ended Current:	Not reported
Owner/Operator Address:	233 S. PATTERSON AVE
Owner/Operator City,State,Zip:	SPRINGFIELD, MO 65802
Owner/Operator Telephone:	417-837-5062
Owner/Operator Telephone Ext:	Not reported
Owner/Operator Fax:	Not reported
Owner/Operator Email:	Not reported
Owner/Operator Indicator:	Owner
Owner/Operator Name:	O'REILLY AUTOMOTIVE STORES INC
Legal Status:	Private
Date Became Current:	2016-01-01 00:00:00.
Date Ended Current:	Not reported
Owner/Operator Address:	233 S. PATTERSON AVE
Owner/Operator City,State,Zip:	SPRINGFIELD, MO 65802
Owner/Operator Telephone:	417-837-5062
Owner/Operator Telephone Ext:	Not reported
Owner/Operator Fax:	Not reported
Owner/Operator Email:	Not reported
Owner/Operator Indicator:	Operator
Owner/Operator Name:	O'REILLY AUTOMOTIVE STORES INC
Legal Status:	Private
Date Became Current:	2016-01-01 00:00:00.
Date Ended Current:	Not reported
Owner/Operator Address:	233 S. PATTERSON AVE
Owner/Operator City,State,Zip:	SPRINGFIELD, MO 65802
Owner/Operator Telephone:	417-837-5062
Owner/Operator Telephone Ext:	Not reported
Owner/Operator Fax:	Not reported
Owner/Operator Email:	Not reported

Historic Generators:

Receive Date:	2016-05-13 00:00:00.0
Handler Name:	O'REILLY AUTO PARTS STORE - 1397
Federal Waste Generator Description:	Small Quantity Generator
State District Owner:	TN
Large Quantity Handler of Universal Waste:	No
Recognized Trader Importer:	No
Recognized Trader Exporter:	No
Spent Lead Acid Battery Importer:	No
Spent Lead Acid Battery Exporter:	No
Current Record:	No
Non Storage Recycler Activity:	Not reported

Map ID
Direction
Distance
Elevation

MAP FINDINGS

Site

Database(s)

EDR ID Number
EPA ID Number

O'REILLY AUTO PARTS STORE - 1397 (Continued)

1018282114

Electronic Manifest Broker: Not reported

Receive Date: 2017-01-30 00:00:00.0
Handler Name: O'REILLY AUTO PARTS STORE - 1397
Federal Waste Generator Description: Conditionally Exempt Small Quantity Generator
State District Owner: TN
Large Quantity Handler of Universal Waste: No
Recognized Trader Importer: No
Recognized Trader Exporter: No
Spent Lead Acid Battery Importer: No
Spent Lead Acid Battery Exporter: No
Current Record: No
Non Storage Recycler Activity: Not reported
Electronic Manifest Broker: Not reported

Receive Date: 2018-01-31 00:00:00.0
Handler Name: O'REILLY AUTO PARTS STORE - 1397
Federal Waste Generator Description: Conditionally Exempt Small Quantity Generator
State District Owner: TN
Large Quantity Handler of Universal Waste: No
Recognized Trader Importer: No
Recognized Trader Exporter: No
Spent Lead Acid Battery Importer: No
Spent Lead Acid Battery Exporter: No
Current Record: No
Non Storage Recycler Activity: No
Electronic Manifest Broker: No

Receive Date: 2019-02-04 00:00:00.0
Handler Name: O'REILLY AUTO PARTS STORE - 1397
Federal Waste Generator Description: Conditionally Exempt Small Quantity Generator
State District Owner: TN
Large Quantity Handler of Universal Waste: No
Recognized Trader Importer: No
Recognized Trader Exporter: No
Spent Lead Acid Battery Importer: No
Spent Lead Acid Battery Exporter: No
Current Record: Yes
Non Storage Recycler Activity: No
Electronic Manifest Broker: No

List of NAICS Codes and Descriptions:

NAICS Code: 44131
NAICS Description: AUTOMOTIVE PARTS AND ACCESSORIES STORES

Facility Has Received Notices of Violations:

Violations: No Violations Found

Evaluation Action Summary:

Evaluations: No Evaluations Found

Map ID
 Direction
 Distance
 Elevation

MAP FINDINGS

Site

Database(s)

EDR ID Number
 EPA ID Number

29
SSE
1/8-1/4
0.234 mi.
1234 ft.

NHE MEMPHIS
2715. N S01S02T50T16 Y Y
MEMPHIS, TN 38104

RCRA NonGen / NLR

1000917791
TND073516304

Relative:
Higher
Actual:
290 ft.

RCRA NonGen / NLR:		1980-11-19 00:00:00.0
Date Form Received by Agency:		
Handler Name:	NHE MEMPHIS	
Handler Address:		2715. N S01S02T50T16 Y Y
Handler City,State,Zip:		MEMPHIS, TN 38104
EPA ID:		TND073516304
Contact Name:		NHE MEMPHIS
Contact Address:		2715. N S01S02T50T16 Y Y
Contact City,State,Zip:		MEMPHIS, TN 38104
Contact Telephone:		615-555-1212
Contact Fax:		Not reported
Contact Email:		Not reported
Contact Title:		Not reported
EPA Region:		04
Land Type:		Not reported
Federal Waste Generator Description:		Not a generator, verified
Non-Notifier:		Not reported
Biennial Report Cycle:		Not reported
Accessibility:		Not reported
Active Site Indicator:		Not reported
State District Owner:		TN
State District:		106
Mailing Address:		COURT ST
Mailing City,State,Zip:		MEMPHIS, TN 38104
Owner Name:		Not reported
Owner Type:		Not reported
Operator Name:		Not reported
Operator Type:		Not reported
Short-Term Generator Activity:		No
Importer Activity:		No
Mixed Waste Generator:		No
Transporter Activity:		No
Transfer Facility Activity:		No
Recycler Activity with Storage:		No
Small Quantity On-Site Burner Exemption:		No
Smelting Melting and Refining Furnace Exemption:		No
Underground Injection Control:		No
Off-Site Waste Receipt:		No
Universal Waste Indicator:		No
Universal Waste Destination Facility:		No
Federal Universal Waste:		No
Active Site Fed-Reg Treatment Storage and Disposal Facility:		Not reported
Active Site Converter Treatment storage and Disposal Facility:		Not reported
Active Site State-Reg Treatment Storage and Disposal Facility:		Not reported
Active Site State-Reg Handler:		---
Federal Facility Indicator:		Not reported
Hazardous Secondary Material Indicator:		NN
Sub-Part K Indicator:		Not reported
Commercial TSD Indicator:		No
Treatment Storage and Disposal Type:		Not reported
2018 GPRA Permit Baseline:		Not on the Baseline
2018 GPRA Renewals Baseline:		Not on the Baseline
Permit Renewals Workload Universe:		Not reported

Map ID
 Direction
 Distance
 Elevation

MAP FINDINGS

Site

Database(s)

EDR ID Number
 EPA ID Number

NHE MEMPHIS (Continued)

1000917791

Permit Workload Universe:	Not reported
Permit Progress Universe:	Not reported
Post-Closure Workload Universe:	Not reported
Closure Workload Universe:	Not reported
202 GPRA Corrective Action Baseline:	No
Corrective Action Workload Universe:	No
Subject to Corrective Action Universe:	No
Non-TSDFs Where RCRA CA has Been Imposed Universe:	No
TSDFs Potentially Subject to CA Under 3004 (u)/(v) Universe:	No
TSDFs Only Subject to CA under Discretionary Auth Universe:	No
Corrective Action Priority Ranking:	No NCAPS ranking
Environmental Control Indicator:	No
Institutional Control Indicator:	No
Human Exposure Controls Indicator:	N/A
Groundwater Controls Indicator:	N/A
Operating TSDF Universe:	Not reported
Full Enforcement Universe:	Not reported
Significant Non-Complier Universe:	No
Unaddressed Significant Non-Complier Universe:	No
Addressed Significant Non-Complier Universe:	No
Significant Non-Complier With a Compliance Schedule Universe:	No
Financial Assurance Required:	Not reported
Handler Date of Last Change:	2000-09-02 14:26:13.0
Recognized Trader-Importer:	No
Recognized Trader-Exporter:	No
Importer of Spent Lead Acid Batteries:	No
Exporter of Spent Lead Acid Batteries:	No
Recycler Activity Without Storage:	Not reported
Manifest Broker:	Not reported
Sub-Part P Indicator:	Not reported

Historic Generators:

Receive Date:	1980-11-19 00:00:00.0
Handler Name:	NHE MEMPHIS
Federal Waste Generator Description:	Not a generator, verified
State District Owner:	TN
Large Quantity Handler of Universal Waste:	No
Recognized Trader Importer:	No
Recognized Trader Exporter:	No
Spent Lead Acid Battery Importer:	No
Spent Lead Acid Battery Exporter:	No
Current Record:	Yes
Non Storage Recycler Activity:	Not reported
Electronic Manifest Broker:	Not reported

List of NAICS Codes and Descriptions:

NAICS Code:	62311
NAICS Description:	NURSING CARE FACILITIES

Facility Has Received Notices of Violations:

Violations:	No Violations Found
-------------	---------------------

Evaluation Action Summary:

Evaluations:	No Evaluations Found
--------------	----------------------

MAP FINDINGS

Map ID
 Direction
 Distance
 Elevation

Site

Database(s)

EDR ID Number
 EPA ID Number

I30
South
1/4-1/2
0.297 mi.
1570 ft.

1351 MADISON AVE LLC D/B/A SNAPPY MART 2
1351 MADISON AVENUE
MEMPHIS, TN 38104

LUST TRUST
UST
HIST UST

U002106675
N/A

Site 1 of 3 in cluster I

Relative:
Higher
Actual:
269 ft.

LUST TRUST:
 Name: CIRCLE K # 2708854
 Address: 1351 MADISON AVE
 City,State,Zip: MEMPHIS, TN 38104
 Facility Id: 9792032
 Case Number: 2
 Application Num: Not reported
 Deductible: \$194.00
 Applied Requested: Not reported
 Applied Not Eligible: Not reported
 Applied Net Pay: Not reported
 Applied Deductible: Not reported
 Applied Payment: Not reported
 Total Requested: \$970.00
 Total Not Eligible: \$0.00
 Total Paid: \$776.00
 Total Net Pay: \$970.00
Case Status: Closed

UST:

Name: 1351 MADISON AVE LLC D/B/A SNAPPY MART 2
 Address: 1351 MADISON AVENUE
 City,State,Zip: MEMPHIS, TN 38104
 Facility ID: 9792032
 Facility Description: Gas Station or Truck Stop
 Owner ID: 352753
 Owner Name: WATERFORD EXPRESS, LLC
 Owner Address: 1438 N LAMAR BLVD
 Owner Address 2: Not reported
 Owner City,St,Zip: OXFORD, MS 38655
 Owner Description: Commercial

Tank Number: 1
 Tank ID: 52623
 Tank Other Material: Not reported
 RSN Red Tagged: Not reported
 Fac Red Tagged: N
 Replacement: Not reported
 Compartment ID: 53411
 Compartment Letter: A
 Compartment Status: Currently in Use
 Compartment Capacity: 10000
 Small Delivery: Not reported
 Tank RD: Not reported
 Substance Description: Gasoline
 Date Installed: 6/5/1988
 Date Last Used: Not reported
 Date Closed: Not reported
 Regulated: Regulated
 Tank Material Desc: Fiberglass Reinforced Plastic
 Tank Mod Desc: Active
 Tank Emergency: Statistica
 Tank No Fee: Not reported

Map ID
Direction
Distance
Elevation

MAP FINDINGS

Site

Database(s)

EDR ID Number
EPA ID Number

1351 MADISON AVE LLC D/B/A SNAPPY MART 2 (Continued)

U002106675

Overfill Type: Not reported
Overfill Device Installed: Y
Spill Device Installed: Y
Date Removed From Ground: Not reported
Pipe Material Desc: Rigid Plastic - (NUPI - Western Fiberglass -UPP - Brugg)
Pipe Other Material: Not reported
Pipe RD: Not reported
Pipe Repaired: Not reported
Flex Piping Type: Not reported
Year Flex Piping Installed: Not reported

Name: 1351 MADISON AVE LLC D/B/A SNAPPY MART 2
Address: 1351 MADISON AVENUE
City,State,Zip: MEMPHIS, TN 38104

Tank Number: 2
Tank ID: 52624
Tank Other Material: Not reported
RSN Red Tagged: Not reported
Fac Red Tagged: N
Replacement: Not reported
Compartment ID: 53412
Compartment Letter: A
Compartment Status: Currently in Use
Compartment Capacity: 10000
Small Delivery: Not reported
Tank RD: Not reported
Substance Description: Gasoline
Date Installed: 6/5/1988
Date Last Used: Not reported
Date Closed: Not reported
Regulated: Regulated
Tank Material Desc: Fiberglass Reinforced Plastic
Tank Mod Desc: Active
Tank Emergency: Statistica
Tank No Fee: Not reported
Overfill Type: Not reported
Overfill Device Installed: Y
Spill Device Installed: Y
Date Removed From Ground: Not reported
Pipe Material Desc: Rigid Plastic - (NUPI - Western Fiberglass -UPP - Brugg)
Pipe Other Material: Not reported
Pipe RD: Not reported
Pipe Repaired: Not reported
Flex Piping Type: Not reported
Year Flex Piping Installed: Not reported

Name: 1351 MADISON AVE LLC D/B/A SNAPPY MART 2
Address: 1351 MADISON AVENUE
City,State,Zip: MEMPHIS, TN 38104

Tank Number: 3
Tank ID: 52625
Tank Other Material: Not reported
RSN Red Tagged: Not reported
Fac Red Tagged: N
Replacement: Not reported

Map ID
Direction
Distance
Elevation

MAP FINDINGS

Site

Database(s)

EDR ID Number
EPA ID Number

1351 MADISON AVE LLC D/B/A SNAPPY MART 2 (Continued)

U002106675

Compartment ID: 53413
Compartment Letter: A
Compartment Status: Currently in Use
Compartment Capacity: 10000
Small Delivery: Not reported
Tank RD: Not reported
Substance Description: Gasoline
Date Installed: 6/5/1988
Date Last Used: Not reported
Date Closed: Not reported
Regulated: Regulated
Tank Material Desc: Fiberglass Reinforced Plastic
Tank Mod Desc: Active
Tank Emergency: Statistica
Tank No Fee: Not reported
Overfill Type: Not reported
Overfill Device Installed: Y
Spill Device Installed: Y
Date Removed From Ground: Not reported
Pipe Material Desc: Rigid Plastic - (NUPI - Western Fiberglass -UPP - Brugg)
Pipe Other Material: Not reported
Pipe RD: Not reported
Pipe Repaired: Not reported
Flex Piping Type: Not reported
Year Flex Piping Installed: Not reported

HIST UST:

Name: CIRCLE K #8854
Address: 1351 MADISON AVENUE
City,State,Zip: MEMPHIS, TN 38104
Facility ID: 9-792032
Facility Description: Gas Station
Owner ID: 1521
Owner Name: THE CIRCLE K CORPORATION
Owner Address: 2440 Whitehall Park Dr. Suite 800
Owner City,St,Zip: Charlotte, NC 28273
Owner Telephone: (704) 583-5727
Owner Description: Commercial

Tank ID: 2
Tank Status: **Currently in Use**
Tank Capacity: 10000
Tank Contents: Gasoline
Tank Material: Fiberglass Reinforced Plastic
Tank 2ndary Trait: None
Tank Manual Gauge: False
Tank Tightness: False
Tank Inventory Control: False
Tank ATG: False
Tank Vapor Monitor: False
Tank Groundwater Monitor: False
Tank Double Walled: False
Tank 2nd Contained: False
Tank SIR: True
Overfill Installed: True
Spill Installed: True
Cathodic Protection: True

Map ID
Direction
Distance
Elevation

MAP FINDINGS

Site

Database(s)

EDR ID Number
EPA ID Number

1351 MADISON AVE LLC D/B/A SNAPPY MART 2 (Continued)

U002106675

Date Installed: 06/05/1988
Tank Leak Detection Listed: False
Pipe Material: Fiberglass Reinforced Plastic
Pipe Other Material: None
Pipe Type: Pressurized
Pipe Auto Line Leak Detect.: True
Pipe Leak Detection Listed: False
Pipe Vapor Monitor: False
Pipe Groundwater Monitor: False
Pipe Dbl Walled: Not reported
Pipe 2nd Contained: False
Pipe SIR: True
Pipe Leak Detection Listed: False

Tank ID: 3
Tank Status: Currently in Use
Tank Capacity: 10000
Tank Contents: Gasoline
Tank Material: Fiberglass Reinforced Plastic
Tank 2ndary Trait: None
Tank Manual Gauge: False
Tank Tightness: False
Tank Inventory Control: False
Tank ATG: False
Tank Vapor Monitor: False
Tank Groundwater Monitor: False
Tank Double Walled: False
Tank 2nd Contained: False
Tank SIR: True
Overfill Installed: True
Spill Installed: True
Cathodic Protection: True
Date Installed: 06/05/1988
Tank Leak Detection Listed: False
Pipe Material: Fiberglass Reinforced Plastic
Pipe Other Material: None
Pipe Type: Pressurized
Pipe Auto Line Leak Detect.: True
Pipe Leak Detection Listed: False
Pipe Vapor Monitor: False
Pipe Groundwater Monitor: False
Pipe Dbl Walled: Not reported
Pipe 2nd Contained: False
Pipe SIR: True
Pipe Leak Detection Listed: False

Tank ID: 1
Tank Status: Currently in Use
Tank Capacity: 10000
Tank Contents: Gasoline
Tank Material: Fiberglass Reinforced Plastic
Tank 2ndary Trait: None
Tank Manual Gauge: False
Tank Tightness: False
Tank Inventory Control: False

Map ID
Direction
Distance
Elevation

MAP FINDINGS

Site

Database(s)

EDR ID Number
EPA ID Number

1351 MADISON AVE LLC D/B/A SNAPPY MART 2 (Continued)

U002106675

Tank ATG: False
Tank Vapor Monitor: False
Tank Groundwater Monitor: False
Tank Double Walled: False
Tank 2nd Contained: False
Tank SIR: True
Overfill Installed: True
Spill Installed: True
Cathodic Protection: True
Date Installed: 06/05/1988
Tank Leak Detection Listed: False
Pipe Material: Fiberglass Reinforced Plastic
Pipe Other Material: None
Pipe Type: Pressurized
Pipe Auto Line Leak Detect.: True
Pipe Leak Detection Listed: False
Pipe Vapor Monitor: False
Pipe Groundwater Monitor: False
Pipe Dbl Walled: Not reported
Pipe 2nd Contained: False
Pipe SIR: True
Pipe Leak Detection Listed: False

I31
South
1/4-1/2
0.297 mi.
1570 ft.

CIRCLE K #8854
1355 MADISON
MEMPHIS, TN 38104
Site 2 of 3 in cluster I

LUST S121924911
N/A

Relative:
Higher
Actual:
269 ft.

LUST:
Name: CIRCLE K #8854
Address: 1355 MADISON
City,State,Zip: MEMPHIS, TN 38104
Region: STATE
Facility Id: 9792032
Current Status: 8 Case Closed
Product Released: Not reported
Discovery Date: Not reported
How Discovered: 2 Release Detection
Cause: Not reported
Case Manager: Not reported
Case Description: Not reported
Section: Not reported
Priority: Not reported
Company Name: THE CIRCLE K CORPORA
Owner Address: Not reported
Owner City: Not reported
Owner State: Not reported
Owner Zip Code: Not reported
Owner Telephone: Not reported
Owner Address 2: Not reported
fadd2: Not reported
Site Number: 1
Contact: Not reported
Cac Contact: Not reported
Contact Title: Not reported
Consultant Address 1: Not reported
Consultant Address 2: Not reported

Map ID
Direction
Distance
Elevation

MAP FINDINGS

Site

Database(s)

EDR ID Number
EPA ID Number

CIRCLE K #8854 (Continued)

S121924911

Contact City: Not reported
Contact State: Not reported
Contact Phone: Not reported
Contact zip: Not reported
Cac Type: Not reported

I32
South
1/4-1/2
0.300 mi.
1584 ft.

CIRCLE K #8854
1351 MADISON AVENUE
MEMPHIS, TN 38104

LUST S121924910
N/A

Site 3 of 3 in cluster I

Relative:
Higher
Actual:
269 ft.

LUST:
Name: CIRCLE K #8854
Address: 1351 MADISON AVENUE
City,State,Zip: MEMPHIS, TN 38104
Region: STATE
Facility Id: 9792032
Current Status: 8 Case Closed
Product Released: Not reported
Discovery Date: JUN-28-2004
How Discovered: 7 Environmental Audit
Cause: 7 Unknown
Case Manager: Not reported
Case Description: Not reported
Section: Not reported
Priority: Not reported
Company Name: THE CIRCLE K CORPORATION
Owner Address: Not reported
Owner City: Not reported
Owner State: Not reported
Owner Zip Code: Not reported
Owner Telephone: Not reported
Owner Address 2: Not reported
fadd2: Not reported
Site Number: 2
Contact: Not reported
Cac Contact: Not reported
Contact Title: Not reported
Consultant Address 1: Not reported
Consultant Address 2: Not reported
Contact City: Not reported
Contact State: Not reported
Contact Phone: Not reported
Contact zip: Not reported
Cac Type: Not reported

Name: CIRCLE K #8854
Address: 1351 MADISON AVENUE
City,State,Zip: MEMPHIS, TN 38104
Region: STATE
Facility Id: 9792032
Current Status: 8 Case Closed
Product Released: Not reported
Discovery Date: OCT-05-2010
How Discovered: 7 Environmental Audit
Cause: Not reported
Case Manager: Not reported

Map ID
Direction
Distance
Elevation

MAP FINDINGS

Site

Database(s)

EDR ID Number
EPA ID Number

CIRCLE K #8854 (Continued)

S121924910

Case Description: Not reported
Section: Not reported
Priority: Not reported
Company Name: Not reported
Owner Address: Not reported
Owner City: Not reported
Owner State: Not reported
Owner Zip Code: Not reported
Owner Telephone: Not reported
Owner Address 2: Not reported
fadd2: Not reported
Site Number: 3
Contact: Not reported
Cac Contact: Not reported
Contact Title: Not reported
Consultant Address 1: Not reported
Consultant Address 2: Not reported
Contact City: Not reported
Contact State: Not reported
Contact Phone: Not reported
Contact zip: Not reported
Cac Type: Not reported

33
SSE
1/4-1/2
0.301 mi.
1588 ft.

KROSTOWN KLEANERS
1400 MADISON
MEMPHIS, TN 38104

LUST U004173992
UST N/A

Relative:
Higher
Actual:
283 ft.

LUST:
Name: KROSTOWN KLEANERS
Address: 1400 MADISON
City,State,Zip: MEMPHIS, TN 38104
Region: STATE
Facility Id: 9790905
Current Status: 8 Case Closed
Product Released: Not reported
Discovery Date: JAN-20-1998
How Discovered: Not reported
Cause: Not reported
Case Manager: Not reported
Case Description: Tank Closure
Section: Not reported
Priority: Not reported
Company Name: JOHN P SELPH
Owner Address: 1400 MADISON
Owner City: Memphis
Owner State: TN
Owner Zip Code: 38104
Owner Telephone: (901) 726-0977
Owner Address 2: Not reported
fadd2: Not reported
Site Number: 1
Contact: Not reported
Cac Contact: Not reported
Contact Title: Not reported
Consultant Address 1: Not reported
Consultant Address 2: Not reported

Map ID
Direction
Distance
Elevation

MAP FINDINGS

Site

Database(s)

EDR ID Number
EPA ID Number

KROSSTOWN KLEANERS (Continued)

U004173992

Contact City: Not reported
Contact State: Not reported
Contact Phone: Not reported
Contact zip: Not reported
Cac Type: Not reported

UST:

Name: KROSSTOWN KLEANERS
Address: 1400 MADISON
City,State,Zip: MEMPHIS, TN 38104
Facility ID: 9790905
Facility Description: Gas Station or Truck Stop
Owner ID: 309130
Owner Name: JOHN P. SELPH
Owner Address: 1400 MADISON
Owner Address 2: Not reported
Owner City,St,Zip: MEMPHIS, TN 38104
Owner Description: Private

Tank Number: 1
Tank ID: 51195
Tank Other Material: Not reported
RSN Red Tagged: Not reported
Fac Red Tagged: N
Replacement: Not reported
Compartment ID: 51940
Compartment Letter: A
Compartment Status: Permanently Out of Use
Compartment Capacity: 500
Small Delivery: Not reported
Tank RD: Not reported
Substance Description: Other
Date Installed: 5/22/1944
Date Last Used: 12/1/1991
Date Closed: 1/22/1998
Regulated: Not reported
Tank Material Desc: Steel
Tank Mod Desc: Inactive
Tank Emergency: Tank LD No
Tank No Fee: Not reported
Overfill Type: Not reported
Overfill Device Installed: Y
Spill Device Installed: Y
Date Removed From Ground: Not reported
Pipe Material Desc: Steel
Pipe Other Material: Not reported
Pipe RD: Not reported
Pipe Repaired: Not reported
Flex Piping Type: Not reported
Year Flex Piping Installed: Not reported

Name: KROSSTOWN KLEANERS
Address: 1400 MADISON
City,State,Zip: MEMPHIS, TN 38104

Tank Number: 2
Tank ID: 51196

Map ID
 Direction
 Distance
 Elevation

MAP FINDINGS

Site

Database(s)

EDR ID Number
 EPA ID Number

KROSSTOWN KLEANERS (Continued)

U004173992

Tank Other Material: Not reported
 RSN Red Tagged: Not reported
 Fac Red Tagged: N
 Replacement: Not reported
 Compartment ID: 51941
 Compartment Letter: A
 Compartment Status: Permanently Out of Use
 Compartment Capacity: 500
 Small Delivery: Not reported
 Tank RD: Not reported
 Substance Description: Other
 Date Installed: 5/22/1944
 Date Last Used: 12/1/1991
 Date Closed: 1/22/1998
 Regulated: Not reported
 Tank Material Desc: Steel
 Tank Mod Desc: Inactive
 Tank Emergency: Tank LD No
 Tank No Fee: Not reported
 Overfill Type: Not reported
 Overfill Device Installed: Y
 Spill Device Installed: Y
 Date Removed From Ground: Not reported
 Pipe Material Desc: Steel
 Pipe Other Material: Not reported
 Pipe RD: Not reported
 Pipe Repaired: Not reported
 Flex Piping Type: Not reported
 Year Flex Piping Installed: Not reported

**J34
 NNE
 1/4-1/2
 0.324 mi.
 1710 ft.**

**FLASH OIL CO #50
 314 NORTH CLEVELAND
 MEMPHIS, TN 38104**

**LUST S107465190
 N/A**

Site 1 of 2 in cluster J

**Relative:
 Lower
 Actual:
 250 ft.**

LUST:
 Name: FLASH OIL CO #50
 Address: 314 N CLEVELAND
 City,State,Zip: MEMPHIS, TN 38104
 Region: STATE
 Facility Id: 9791526
 Current Status: 8 Case Closed
 Product Released: Not reported
 Discovery Date: SEP-27-1989
 How Discovered: 8 Other
 Cause: 7 Unknown
 Case Manager: Not reported
 Case Description: Not reported
 Section: Not reported
 Priority: Not reported
 Company Name: LOEB BROTHERS REALTY
 Owner Address: ATTN: MR. ROBERT LOEB
 Owner City: MEMPHIS
 Owner State: TN
 Owner Zip Code: 38119
 Owner Telephone: (901) 761-3333
 Owner Address 2: Not reported

Map ID
 Direction
 Distance
 Elevation

MAP FINDINGS

Site

Database(s)

EDR ID Number
 EPA ID Number

FLASH OIL CO #50 (Continued)

S107465190

fadd2: Not reported
 Site Number: 1
 Contact: Harold Patterson
 Cac Contact: Not reported
 Contact Title: Not reported
 Consultant Address 1: 1775 Pyramid Place
 Consultant Address 2: Suite 110
 Contact City: Memphis
 Contact State: TN
 Contact Phone: 9013328055
 Contact zip: 38132
 Cac Type: CAC

Name: FLASH OIL CO #50
 Address: 314 NORTH CLEVELAND
 City,State,Zip: MEMPHIS, TN 38104
 Region: STATE
 Facility Id: 9791526
 Current Status: 8 Case Closed
 Product Released: Not reported
 Discovery Date: SEP-11-2007
 How Discovered: 2 Release Detection
 Cause: 7 Unknown
 Case Manager: Not reported
 Case Description: 1/8 inch of FP in OW, Vapor Monitoring
 Section: Not reported
 Priority: Not reported
 Company Name: Flash Oil Company of Arkansas
 Owner Address: ATTN: MR. ROBERT LOEB
 Owner City: MEMPHIS
 Owner State: TN
 Owner Zip Code: 38119
 Owner Telephone: (901) 761-3333
 Owner Address 2: Not reported
 fadd2: Not reported
 Site Number: 2
 Contact: Harold Patterson
 Cac Contact: Not reported
 Contact Title: Not reported
 Consultant Address 1: 1775 Pyramid Place
 Consultant Address 2: Suite 110
 Contact City: Memphis
 Contact State: TN
 Contact Phone: 9013328055
 Contact zip: 38132
 Cac Type: CAC

J35
NNE
1/4-1/2
0.327 mi.
1728 ft.

FLASH MARKET #50
314 CLEVELAND ST.
MEMPHIS, TN 38104
Site 2 of 2 in cluster J

LUST TRUST S109143545
N/A

Relative:
Lower
Actual:
251 ft.

LUST TRUST:
 Name: FLASH MARKET #50
 Address: 314 CLEVELAND ST.
 City,State,Zip: MEMPHIS, TN 38104
 Facility Id: 9791526

Map ID
Direction
Distance
Elevation

MAP FINDINGS

Site

Database(s)

EDR ID Number
EPA ID Number

FLASH MARKET #50 (Continued)

S109143545

Case Number: 2
Application Num: Not reported
Deductible: Not reported
Applied Requested: Not reported
Applied Not Eligible: Not reported
Applied Net Pay: Not reported
Applied Deductible: Not reported
Applied Payment: Not reported
Total Requested: Not reported
Total Not Eligible: Not reported
Total Paid: Not reported
Total Net Pay: Not reported
Case Status: Denied

Name: 7-ELEVEN #12891
Address: 314 NORTH CLEVELAND
City,State,Zip: MEMPHIS, TN
Facility Id: 9791526
Case Number: 1
Application Num: Not reported
Deductible: \$50,000.00
Applied Requested: Not reported
Applied Not Eligible: Not reported
Applied Net Pay: Not reported
Applied Deductible: Not reported
Applied Payment: Not reported
Total Requested: \$108,266.77
Total Not Eligible: \$19,196.55
Total Paid: \$39,070.22
Total Net Pay: \$89,070.22
Case Status: Closed

36
SSE
1/4-1/2
0.332 mi.
1753 ft.

SOUTH CENTRAL - MMPHTNMT
1430 MADISON AVENUE
MEMPHIS, TN 38104

LUST U004174382
UST N/A

Relative:
Higher
Actual:
290 ft.

LUST:
Name: SOUTH CENTRAL - MMPHTNMT
Address: 1430 MADISON AVE
City,State,Zip: MEMPHIS, TN 38104
Region: STATE
Facility Id: 9791600
Current Status: 1a Completed Tank Closure
Product Released: Not reported
Discovery Date: Not reported
How Discovered: Not reported
Cause: Not reported
Case Manager: Not reported
Case Description: Closed
Section: Not reported
Priority: Not reported
Company Name: SOUTH CENTRAL BELL T
Owner Address: # 3 MARYLAND FARMS
Owner City: BRENTWOOD
Owner State: TN
Owner Zip Code: 37027

Map ID
Direction
Distance
Elevation

MAP FINDINGS

Site

Database(s)

EDR ID Number
EPA ID Number

SOUTH CENTRAL - MMPHTNMT (Continued)

U004174382

Owner Telephone: (615) 377-5799
Owner Address 2: Not reported
fadd2: Not reported
Site Number: 1
Contact: Not reported
Cac Contact: Not reported
Contact Title: Not reported
Consultant Address 1: Not reported
Consultant Address 2: Not reported
Contact City: Not reported
Contact State: Not reported
Contact Phone: Not reported
Contact zip: Not reported
Cac Type: Not reported

UST:

Name: SOUTH CENTRAL - MMPHTNMT
Address: 1430 MADISON AVENUE
City,State,Zip: MEMPHIS, TN 38104
Facility ID: 9791600
Facility Description: Utilities
Owner ID: 300490
Owner Name: BELLSOUTH TELECOMMUNICATIONS, LLC
Owner Address: AT AND T ENVIRONMENT, HEALTH AND SAFETY
Owner Address 2: 308 SOUTH AKARD ST., ROOM 1700
Owner City,St,Zip: DALLAS, TX 75202
Owner Description: Commercial

Tank Number: 1
Tank ID: 49326
Tank Other Material: Not reported
RSN Red Tagged: Not reported
Fac Red Tagged: N
Replacement: Not reported
Compartment ID: 50063
Compartment Letter: A
Compartment Status: Permanently Out of Use
Compartment Capacity: 15000
Small Delivery: Not reported
Tank RD: Not reported
Substance Description: ULS Diesel
Date Installed: 6/5/1968
Date Last Used: 10/28/1997
Date Closed: 10/28/1997
Regulated: Not reported
Tank Material Desc: Steel
Tank Mod Desc: Inactive
Tank Emergency: Tank LD No
Tank No Fee: Not reported
Overfill Type: Not reported
Overfill Device Installed: Y
Spill Device Installed: Y
Date Removed From Ground: Not reported
Pipe Material Desc: Steel
Pipe Other Material: Not reported
Pipe RD: Not reported
Pipe Repaired: Not reported

Map ID
 Direction
 Distance
 Elevation

MAP FINDINGS

Site

Database(s)

EDR ID Number
 EPA ID Number

SOUTH CENTRAL - MMPHTNMT (Continued)

U004174382

Flex Piping Type: Not reported
 Year Flex Piping Installed: Not reported

37
South
1/4-1/2
0.338 mi.
1786 ft.

CITY OF MEMPHIS
1330 MONROE AVENUE
MEMPHIS, TN

INST CONTROL
VCP
SRP

S116158716
N/A

Relative:
Higher
Actual:
267 ft.

INST CONTROL:
 Name: CITY OF MEMPHIS
 Address: 1330 MONROE AVENUE
 City,State,Zip: MEMPHIS, TN
 Facility ID: Not reported
 EFO: Not reported
 Control Type: INSTITUTIONAL
 Control Description: LAND USE RESTRICTION
 Section: Not reported
 Date Review: Not reported
 Date Recorded: NOV-27-2004
 Date Removed: Not reported
 Map: Not reported
 Parcel: Not reported
 Deed Book: Not reported
 Page Number: Not reported
 Acreage: Not reported
 Other Contaminants: Not reported
 Commercial Restriction: Not reported
 Residential Restriction: Not reported
 Daycare Restriction: Not reported
 School Restriction: Not reported
 Church Restriction: Not reported
 Groundwater Restriction: Not reported
 Invasive Activity: Not reported
 Other Restrictions: Not reported
 Facility Id: Not reported
 EC Access: Not reported
 EC Cap: Not reported
 EC Monitor: Not reported
 EC Systems: Not reported
 Latitude: 35.138074
 Longitude: -90.016912
 COC Media: Not reported
 COC Type: Not reported
 Known COCs: Not reported
 Site Status: CLOSED
 Total Site Acreage: 0.9

VCP:
 Name: RIVIERA SPA (FORMER)
 Address: 1330 MONROE AVENUE
 City,State,Zip: MEMPHIS, TN
 Facility ID: SRS790750
 Facility Status: CLOSED
 EFO: MEMPHIS
 Latitude: 35.138074
 Longitude: -90.016912

Map ID
Direction
Distance
Elevation

MAP FINDINGS

Site

Database(s)

EDR ID Number
EPA ID Number

CITY OF MEMPHIS (Continued)

S116158716

Acres: -

Name: CITY OF MEMPHIS
Address: 1330 MONROE AVENUE
City,State,Zip: MEMPHIS, TN
Facility ID: SRS790851
Facility Status: CLOSED
EFO: MEMPHIS
Latitude: 35.138074
Longitude: -90.016912
Acres: 0.9

SRP:

Name: RIVIERA SPA (FORMER)
Address: 1330 MONROE AVENUE
City,State,Zip: MEMPHIS, TN
Site Control Number: Not reported
EPAID: -
State Remediation Program Site Number: SRS790750
Project Manager Initials: Not reported
Field Office: Not reported
Contaminants Of Concern: Not reported
Active?: CLOSED
Number Of Days In System: Not reported
Program: VOLUNTARY
Subprogram: SRP
Latitude: 35.138074
Longitude: -90.016912
Acres: -

Name: CITY OF MEMPHIS
Address: 1330 MONROE AVENUE
City,State,Zip: MEMPHIS, TN
Site Control Number: Not reported
EPAID: -
State Remediation Program Site Number: SRS790851
Project Manager Initials: Not reported
Field Office: Not reported
Contaminants Of Concern: Not reported
Active?: CLOSED
Number Of Days In System: Not reported
Program: VOLUNTARY
Subprogram: SRP
Latitude: 35.138074
Longitude: -90.016912
Acres: 0.9

K38 FORMER GULF STATION (VACANT)
SW 1199 MADISON AVENUE
1/4-1/2 MEMPHIS, TN 38104
0.373 mi.
1967 ft. Site 1 of 3 in cluster K

LUST U004174658
LUST TRUST N/A
UST

Relative: LUST:
Higher Name: FORMER GULF STATION (VACANT)
Address: 1199 MADISON AVE
Actual: City,State,Zip: MEMPHIS, TN 38104
289 ft.

Map ID
Direction
Distance
Elevation

MAP FINDINGS

Site

Database(s)

EDR ID Number
EPA ID Number

FORMER GULF STATION (VACANT) (Continued)

U004174658

Region: STATE
Facility Id: 9792303
Current Status: 8 Case Closed
Product Released: Not reported
Discovery Date: OCT-22-1990
How Discovered: Not reported
Cause: 7 Unknown
Case Manager: Not reported
Case Description: NOT FUND COVERED
Section: Not reported
Priority: High
Company Name: BP Products North America
Owner Address: 201 Helios Way, Sixth Floor
Owner City: Houston
Owner State: TX
Owner Zip Code: 77079
Owner Telephone: Not reported
Owner Address 2: Not reported
fadd2: Not reported
Site Number: 1
Contact: Janet Wager
Cac Contact: Not reported
Contact Title: Not reported
Consultant Address 1: Not reported
Consultant Address 2: Not reported
Contact City: Not reported
Contact State: Not reported
Contact Phone: Not reported
Contact zip: Not reported
Cac Type: Not reported

LUST TRUST:

Name: BP FACILITY #24416
Address: 1199 MADISON AVE.
City,State,Zip: MEMPHIS, TN
Facility Id: 9792303
Case Number: 1
Application Num: Not reported
Deductible: \$0.00
Applied Requested: Not reported
Applied Not Eligible: Not reported
Applied Net Pay: Not reported
Applied Deductible: Not reported
Applied Payment: Not reported
Total Requested: \$10,328.89
Total Not Eligible: \$10,328.89
Total Paid: \$0.00
Total Net Pay: \$0.00
Case Status: Denied

UST:

Name: FORMER GULF STATION (VACANT)
Address: 1199 MADISON AVENUE
City,State,Zip: MEMPHIS, TN 38104
Facility ID: 9792303
Facility Description: Gas Station or Truck Stop

Map ID
Direction
Distance
Elevation

MAP FINDINGS

Site

Database(s)

EDR ID Number
EPA ID Number

FORMER GULF STATION (VACANT) (Continued)

U004174658

Owner ID: 302180
Owner Name: B P AMOCO OIL COMPANY
Owner Address: 5200 MARYLAND WAY DRIVE
Owner Address 2: STE 200, ATTN:SUSAN BYRANT
Owner City,St,Zip: BRENTWOOD, TN 37027
Owner Description: Commercial

Tank Number: 1
Tank ID: 52193
Tank Other Material: Not reported
RSN Red Tagged: Not reported
Fac Red Tagged: N
Replacement: Not reported
Compartment ID: 52977
Compartment Letter: A
Compartment Status: Permanently Out of Use
Compartment Capacity: 150
Small Delivery: Not reported
Tank RD: Not reported
Substance Description: Waste or Used Oil
Date Installed: 11/15/1959
Date Last Used: 6/30/1984
Date Closed: 6/30/1984
Regulated: Not reported
Tank Material Desc: Steel
Tank Mod Desc: Inactive
Tank Emergency: Tank LD No
Tank No Fee: Not reported
Overfill Type: Not reported
Overfill Device Installed: Y
Spill Device Installed: Y
Date Removed From Ground: Not reported
Pipe Material Desc: Hazardous Substance
Pipe Other Material: Not reported
Pipe RD: Not reported
Pipe Repaired: Not reported
Flex Piping Type: Not reported
Year Flex Piping Installed: Not reported

**K39
SW
1/4-1/2
0.373 mi.
1967 ft.**

**FORMER GULF STATION (VACANT)
1199 MADISON AVE
MEMPHIS, TN 38104
Site 2 of 3 in cluster K**

**HIST_LUST CO S101135602
N/A**

**Relative:
Higher
Actual:
289 ft.**

HIST_LUST CO:
Region: COLUMBIA
Facility ID: 9-792303
Owner: BP OIL COMPANY
Leak ID: 1
Investigator: GAB

MAP FINDINGS

Map ID
 Direction
 Distance
 Elevation

Site

Database(s)

EDR ID Number
 EPA ID Number

K40
SW
1/4-1/2
0.395 mi.
2084 ft.

SOUTHERN COLLEGE OF OPTOMETRY
1199, 1219, 1225, 1245 MADISON AVENUE
MEMPHIS, TN

INST CONTROL **S116158779**
VCP **N/A**
SRP

Site 3 of 3 in cluster K

Relative:
Higher
Actual:
287 ft.

INST CONTROL:
 Name: SOUTHERN COLLEGE OF OPTOMETRY
 Address: 1199, 1219, 1225, 1245 MADISON AVENUE
 City,State,Zip: MEMPHIS, TN
 Facility ID: Not reported
 EFO: Not reported
 Control Type: INSTITUTIONAL
 Control Description: LAND USE RESTRICTION
 Section: Not reported
 Date Review: Not reported
 Date Recorded: NOV-02-2004
 Date Removed: Not reported
 Map: Not reported
 Parcel: Not reported
 Deed Book: Not reported
 Page Number: Not reported
 Acreage: Not reported
 Other Contaminants: Not reported
 Commercial Restriction: Not reported
 Residential Restriction: Not reported
 Daycare Restriction: Not reported
 School Restriction: Not reported
 Church Restriction: Not reported
 Groundwater Restriction: Not reported
 Invasive Activity: Not reported
 Other Restrictions: Not reported
 Facility Id: Not reported
 EC Access: Not reported
 EC Cap: Not reported
 EC Monitor: Not reported
 EC Systems: Not reported
 Lattitude: 35.138932
 Longitude: -90.021006
 COC Media: Not reported
 COC Type: Not reported
 Known COCs: Not reported
 Site Status: CLOSED
 Total Site Acreage: Not reported

VCP:

Name: SOUTHERN COLLEGE OF OPTOMETRY
 Address: 1199, 1219, 1225, 1245 MADISON AVENUE
 City,State,Zip: MEMPHIS, TN
 Facility ID: SRS790630
 Facility Status: CLOSED
 EFO: MEMPHIS
 Latitude: 35.138932
 Longitude: -90.021006
 Acres: -

SRP:

Name: SOUTHERN COLLEGE OF OPTOMETRY

Map ID
Direction
Distance
Elevation

MAP FINDINGS

Site

Database(s)

EDR ID Number
EPA ID Number

SOUTHERN COLLEGE OF OPTOMETRY (Continued)

S116158779

Address: 1199, 1219, 1225, 1245 MADISON AVENUE
City,State,Zip: MEMPHIS, TN
Site Control Number: Not reported
EPAID: -
State Remediation Program Site Number: SRS790630
Project Manager Initials: Not reported
Field Office: Not reported
Contaminants Of Concern: Not reported
Active?: CLOSED
Number Of Days In System: Not reported
Program: VOLUNTARY
Subprogram: SRP
Latitude: 35.138932
Longitude: -90.021006
Acres: -

41
NNE
1/4-1/2
0.413 mi.
2182 ft.

UNIVERSITY OF TN MEDICAL GROUP
376 NORTH CLEVELAND STREET
MEMPHIS, TN

SRP S117735759
VCP N/A

Relative:
Lower
Actual:
250 ft.

SRP:
Name: UNIVERSITY OF TN MEDICAL GROUP
Address: 376 NORTH CLEVELAND STREET
City,State,Zip: MEMPHIS, TN
Site Control Number: Not reported
EPAID: -
State Remediation Program Site Number: SRS790702
Project Manager Initials: Not reported
Field Office: Not reported
Contaminants Of Concern: Not reported
Active?: CLOSED
Number Of Days In System: Not reported
Program: VOLUNTARY
Subprogram: SRP
Latitude: 35.148864
Longitude: -90.014038
Acres: -

VCP:
Name: UNIVERSITY OF TN MEDICAL GROUP
Address: 376 NORTH CLEVELAND STREET
City,State,Zip: MEMPHIS, TN
Facility ID: SRS790702
Facility Status: CLOSED
EFO: MEMPHIS
Latitude: 35.148864
Longitude: -90.014038
Acres: -

Map ID
Direction
Distance
Elevation

MAP FINDINGS

Site

Database(s)

EDR ID Number
EPA ID Number

L42
South
1/4-1/2
0.418 mi.
2205 ft.

MID CITY TIRE AND AUTO SERVICE
1356 UNION AVENUE
MEMPHIS, TN

Site 1 of 4 in cluster L

VCP U003618404
SRP N/A
HIST UST
DRYCLEANERS

Relative:
Higher
Actual:
268 ft.

VCP:
Name: DRYVE CLEANERS
Address: 1356 UNION AVENUE
City,State,Zip: MEMPHIS, TN
Facility ID: SRS790512
Facility Status: CLOSED
EFO: MEMPHIS
Latitude: 35.136875
Longitude: -90.016459
Acres: -

SRP:
Name: DRYVE CLEANERS
Address: 1356 UNION AVE
City,State,Zip: MEMPHIS, TN
Site Control Number: Not reported
EPAID: TN0000026336
State Remediation Program Site Number: 79196
Project Manager Initials: Not reported
Field Office: Not reported
Contaminants Of Concern: Not reported
Active?: OPEN
Number Of Days In System: Not reported
Program: DCERP
Subprogram: Not reported
Latitude: 35.136875
Longitude: -90.016459
Acres: 0.23

Name: DRYVE CLEANERS
Address: 1356 UNION AVENUE
City,State,Zip: MEMPHIS, TN
Site Control Number: Not reported
EPAID: TN0000026336
State Remediation Program Site Number: SRS790512
Project Manager Initials: Not reported
Field Office: Not reported
Contaminants Of Concern: Not reported
Active?: CLOSED
Number Of Days In System: Not reported
Program: VOLUNTARY
Subprogram: SRP
Latitude: 35.136875
Longitude: -90.016459
Acres: -

HIST UST:
Name: MID CITY TIRE AND AUTO SERVICE
Address: 1356 UNION AVENUE
City,State,Zip: MEMPHIS, TN
Facility ID: 9-791026
Facility Description: Not Listed

Map ID
Direction
Distance
Elevation

MAP FINDINGS

Site

Database(s)

EDR ID Number
EPA ID Number

MID CITY TIRE AND AUTO SERVICE (Continued)

U003618404

Owner ID: 6361
Owner Name: MID CITY TIRE AND AUTO SVC
Owner Address: 1356 Union Avenue
Owner City,St,Zip: Memphis, TN 38104
Owner Telephone: (901) 999-9999
Owner Description: Commercial

Tank ID: 1
Tank Status: Permanently Out of Use
Tank Capacity: 0
Tank Contents: Used Oil
Tank Material: Unknown
Tank 2ndary Trait: None
Tank Manual Gauge: False
Tank Tightness: False
Tank Inventory Control: False
Tank ATG: False
Tank Vapor Monitor: False
Tank Groundwater Monitor: False
Tank Double Walled: False
Tank 2nd Contained: False
Tank SIR: False
Overfill Installed: False
Spill Installed: False
Cathodic Protection: False
Date Installed: //
Tank Leak Detection Listed: True
Pipe Material: Unknown
Pipe Other Material: None
Pipe Type: Not Listed
Pipe Auto Line Leak Detect.: False
Pipe Leak Detection Listed: False
Pipe Vapor Monitor: False
Pipe Groundwater Monitor: False
Pipe Dbl Walled: Not reported
Pipe 2nd Contained: False
Pipe SIR: False
Pipe Leak Detection Listed: True

DRYCLEANERS:

Name: UNION DRYVE CLEANERS
Address: 1356 UNION AVE.
City,State,Zip: MEMPHIS, TN
Facility Id: D-79-196
Serial Num: 2359
Receipt Num: Not reported
Receipt Date: Not reported
P/M Date: Not reported
Light: Not reported
Dense: Not reported
2004 Aband Fees: Not reported
Penalty: Not reported
Penalty Paid: Not reported
Mailing Address: Not reported
Mailing City,St,Zip: Not reported
2004 Comments: Not reported
Certificate: 8048

MAP FINDINGS

Map ID
Direction
Distance
Elevation

Site

Database(s)

EDR ID Number
EPA ID Number

L43
South
1/4-1/2
0.418 mi.
2205 ft.

DRYVE CLEANERS
1356 UNION AVE
MEMPHIS, TN

PRIORITYCLEANERS

S118719845
N/A

Site 2 of 4 in cluster L

Relative:
Higher

PRIORITY CLEANERS:

Actual:
268 ft.

Name: DRYVE CLEANERS
Address: 1356 UNION AVE
City,State,Zip: MEMPHIS, TN
Site ID: 79196
Latitude: 35.136875
Longitude: -90.016459
Status: OPEN
Acres: 0.23
DOR EFO: CENTRAL OFFICE
Program: DCERP

L44
South
1/4-1/2
0.443 mi.
2337 ft.

HOP IN NO. 338
1355 UNION AVENUE
MEMPHIS, TN 38104

LUST
LUST TRUST
UST
HIST UST

U002106405
N/A

Site 3 of 4 in cluster L

Relative:
Higher

LUST:

Actual:
268 ft.

Name: EXXON CO R/S # 5-0916
Address: 1355 UNION AVENUE
City,State,Zip: MEMPHIS, TN 38104
Region: STATE
Facility Id: 9791259
Current Status: 8 Case Closed
Product Released: Not reported
Discovery Date: SEP-21-1990
How Discovered: 1 At Closure
Cause: 7 Unknown
Case Manager: Not reported
Case Description: Not reported
Section: Not reported
Priority: Not reported
Company Name: EXXON COMPANY USA
Owner Address: P O BOX 4386
Owner City: HOUSTON
Owner State: TX
Owner Zip Code: 77210-4386
Owner Telephone: (901) 762-4239
Owner Address 2: Not reported
fadd2: Not reported
Site Number: 1
Contact: Not reported
Cac Contact: Not reported
Contact Title: Not reported
Consultant Address 1: Not reported
Consultant Address 2: Not reported
Contact City: Not reported
Contact State: Not reported
Contact Phone: Not reported
Contact zip: Not reported
Cac Type: Not reported

Name: EXXON CO R/S # 5-0916

Map ID
Direction
Distance
Elevation

MAP FINDINGS

Site

Database(s)

EDR ID Number
EPA ID Number

HOP IN NO. 338 (Continued)

U002106405

Address: 1355 UNION AVENUE
City,State,Zip: MEMPHIS, TN 38104
Region: STATE
Facility Id: 9791259
Current Status: 8 Case Closed
Product Released: Not reported
Discovery Date: AUG-13-1996
How Discovered: 3 On-site Impact
Cause: 7 Unknown
Case Manager: Not reported
Case Description: Not reported
Section: Not reported
Priority: Not reported
Company Name: EXXON COMPANY USA
Owner Address: P O BOX 4386
Owner City: HOUSTON
Owner State: TX
Owner Zip Code: 77210-4386
Owner Telephone: (901) 762-4239
Owner Address 2: Not reported
fadd2: Not reported
Site Number: 2
Contact: Not reported
Cac Contact: Not reported
Contact Title: Not reported
Consultant Address 1: Not reported
Consultant Address 2: Not reported
Contact City: Not reported
Contact State: Not reported
Contact Phone: Not reported
Contact zip: Not reported
Cac Type: Not reported

Name: EXXON CO R/S # 5-0916
Address: 1355 UNION AVENUE
City,State,Zip: MEMPHIS, TN 38104
Region: STATE
Facility Id: 9791259
Current Status: 1a Completed Tank Closure
Product Released: Not reported
Discovery Date: Not reported
How Discovered: Not reported
Cause: Not reported
Case Manager: Not reported
Case Description: Not reported
Section: Not reported
Priority: Not reported
Company Name: EXXON COMPANY USA
Owner Address: P O BOX 4386
Owner City: HOUSTON
Owner State: TX
Owner Zip Code: 77210-4386
Owner Telephone: (901) 762-4239
Owner Address 2: Not reported
fadd2: Not reported
Site Number: 3
Contact: Not reported

Map ID
Direction
Distance
Elevation

MAP FINDINGS

Site

Database(s)

EDR ID Number
EPA ID Number

HOP IN NO. 338 (Continued)

U002106405

Cac Contact: Not reported
Contact Title: Not reported
Consultant Address 1: Not reported
Consultant Address 2: Not reported
Contact City: Not reported
Contact State: Not reported
Contact Phone: Not reported
Contact zip: Not reported
Cac Type: Not reported

LUST TRUST:

Name: EXXON #5-6171
Address: 1355 UNION AVENUE
City,State,Zip: MEMPHIS, TN
Facility Id: 9791259
Case Number: 1
Application Num: Not reported
Deductible: \$20,000.00
Applied Requested: Not reported
Applied Not Eligible: Not reported
Applied Net Pay: Not reported
Applied Deductible: Not reported
Applied Payment: Not reported
Total Requested: \$515,762.04
Total Not Eligible: \$30,959.58
Total Paid: \$464,802.46
Total Net Pay: \$484,802.46
Case Status: Closed

UST:

Name: HOP IN NO. 338
Address: 1355 UNION AVENUE
City,State,Zip: MEMPHIS, TN 38104
Facility ID: 9791259
Facility Description: Gas Station or Truck Stop
Owner ID: 331424
Owner Name: UNION AVENUE 1355 CENTER, LLC
Owner Address: P. O. BOX 1565
Owner Address 2: Not reported
Owner City,St,Zip: LAWRENCEVILLE, GA 30046
Owner Description: Commercial

Tank Number: 1
Tank ID: 48630
Tank Other Material: Not reported
RSN Red Tagged: Not reported
Fac Red Tagged: N
Replacement: Not reported
Compartment ID: 49363
Compartment Letter: A
Compartment Status: Permanently Out of Use
Compartment Capacity: 1000
Small Delivery: Not reported
Tank RD: Not reported
Substance Description: Waste or Used Oil
Date Installed: 8/30/1981

Map ID
Direction
Distance
Elevation

MAP FINDINGS

Site

Database(s)

EDR ID Number
EPA ID Number

HOP IN NO. 338 (Continued)

U002106405

Date Last Used: 9/30/1990
Date Closed: 9/30/1990
Regulated: Not reported
Tank Material Desc: Fiberglass Reinforced Plastic
Tank Mod Desc: Inactive
Tank Emergency: Tank LD No
Tank No Fee: Not reported
Overfill Type: Not reported
Overfill Device Installed: Y
Spill Device Installed: Y
Date Removed From Ground: Not reported
Pipe Material Desc: Rigid Plastic - (NUPI - Western Fiberglass -UPP - Brugg)
Pipe Other Material: Not reported
Pipe RD: Not reported
Pipe Repaired: Not reported
Flex Piping Type: Not reported
Year Flex Piping Installed: Not reported

Name: HOP IN NO. 338
Address: 1355 UNION AVENUE
City,State,Zip: MEMPHIS, TN 38104

Tank Number: 2
Tank ID: 48631
Tank Other Material: Not reported
RSN Red Tagged: Not reported
Fac Red Tagged: N
Replacement: Not reported
Compartment ID: 49364
Compartment Letter: A
Compartment Status: Currently in Use
Compartment Capacity: 8000
Small Delivery: Not reported
Tank RD: Not reported
Substance Description: Gasoline
Date Installed: 8/30/1981
Date Last Used: Not reported
Date Closed: Not reported
Regulated: Regulated
Tank Material Desc: Fiberglass Reinforced Plastic
Tank Mod Desc: Active
Tank Emergency: Automatic
Tank No Fee: Not reported
Overfill Type: Not reported
Overfill Device Installed: Y
Spill Device Installed: Y
Date Removed From Ground: Not reported
Pipe Material Desc: Rigid Plastic - (NUPI - Western Fiberglass -UPP - Brugg)
Pipe Other Material: Pressurized
Pipe RD: Not reported
Pipe Repaired: Not reported
Flex Piping Type: Not reported
Year Flex Piping Installed: Not reported

Name: HOP IN NO. 338
Address: 1355 UNION AVENUE
City,State,Zip: MEMPHIS, TN 38104

Map ID
Direction
Distance
Elevation

MAP FINDINGS

Site

Database(s)

EDR ID Number
EPA ID Number

HOP IN NO. 338 (Continued)

U002106405

Tank Number: 3
Tank ID: 48632
Tank Other Material: Not reported
RSN Red Tagged: Not reported
Fac Red Tagged: N
Replacement: Not reported
Compartment ID: 49365
Compartment Letter: A
Compartment Status: Currently in Use
Compartment Capacity: 10000
Small Delivery: Not reported
Tank RD: Not reported
Substance Description: Gasoline
Date Installed: 8/30/1981
Date Last Used: Not reported
Date Closed: Not reported
Regulated: Regulated
Tank Material Desc: Fiberglass Reinforced Plastic
Tank Mod Desc: Active
Tank Emergency: Automatic
Tank No Fee: Not reported
Overfill Type: Not reported
Overfill Device Installed: Y
Spill Device Installed: Y
Date Removed From Ground: Not reported
Pipe Material Desc: Rigid Plastic - (NUPI - Western Fiberglass -UPP - Brugg)
Pipe Other Material: Pressurized
Pipe RD: Not reported
Pipe Repaired: Not reported
Flex Piping Type: Not reported
Year Flex Piping Installed: Not reported

Name: HOP IN NO. 338
Address: 1355 UNION AVENUE
City,State,Zip: MEMPHIS, TN 38104

Tank Number: 4
Tank ID: 48633
Tank Other Material: Not reported
RSN Red Tagged: Not reported
Fac Red Tagged: N
Replacement: Not reported
Compartment ID: 49366
Compartment Letter: A
Compartment Status: Currently in Use
Compartment Capacity: 12000
Small Delivery: Not reported
Tank RD: Not reported
Substance Description: Gasoline
Date Installed: 8/30/1981
Date Last Used: Not reported
Date Closed: Not reported
Regulated: Regulated
Tank Material Desc: Fiberglass Reinforced Plastic
Tank Mod Desc: Active
Tank Emergency: Automatic
Tank No Fee: Not reported

Map ID
Direction
Distance
Elevation

MAP FINDINGS

Site

Database(s)

EDR ID Number
EPA ID Number

HOP IN NO. 338 (Continued)

U002106405

Overfill Type: Not reported
Overfill Device Installed: Y
Spill Device Installed: Y
Date Removed From Ground: Not reported
Pipe Material Desc: Rigid Plastic - (NUPI - Western Fiberglass -UPP - Brugg)
Pipe Other Material: Not reported
Pipe RD: Not reported
Pipe Repaired: Not reported
Flex Piping Type: Not reported
Year Flex Piping Installed: Not reported

Name: HOP IN NO. 338
Address: 1355 UNION AVENUE
City,State,Zip: MEMPHIS, TN 38104

Tank Number: 5
Tank ID: 48634
Tank Other Material: Not reported
RSN Red Tagged: Not reported
Fac Red Tagged: N
Replacement: Not reported
Compartment ID: 49367
Compartment Letter: A
Compartment Status: Permanently Out of Use
Compartment Capacity: 10000
Small Delivery: Not reported
Tank RD: Not reported
Substance Description: ULS Diesel
Date Installed: 8/30/1981
Date Last Used: 4/30/1998
Date Closed: 5/21/1998
Regulated: Not reported
Tank Material Desc: Fiberglass Reinforced Plastic
Tank Mod Desc: Inactive
Tank Emergency: Manual Tan
Tank No Fee: Not reported
Overfill Type: Not reported
Overfill Device Installed: Y
Spill Device Installed: Y
Date Removed From Ground: Not reported
Pipe Material Desc: Rigid Plastic - (NUPI - Western Fiberglass -UPP - Brugg)
Pipe Other Material: Not reported
Pipe RD: Not reported
Pipe Repaired: Not reported
Flex Piping Type: Not reported
Year Flex Piping Installed: Not reported

HIST UST:

Name: EXXON CO R/S # 5-0916
Address: 1355 UNION AVENUE
City,State,Zip: MEMPHIS, TN 38104
Facility ID: 9-791259
Facility Description: Gas Station
Owner ID: 15621
Owner Name: Exxon Mobil Corporation
Owner Address: c/o Veeder-Root 12265 West Bayaud Avenue #300
Owner City,St,Zip: Lakewood, CO 80228

Map ID
Direction
Distance
Elevation

MAP FINDINGS

Site

Database(s)

EDR ID Number
EPA ID Number

HOP IN NO. 338 (Continued)

U002106405

Owner Telephone: (303) 986-8011
Owner Description: Commercial

Tank ID: 2
Tank Status: Currently in Use
Tank Capacity: 8000
Tank Contents: Gasoline
Tank Material: Fiberglass Reinforced Plastic
Tank 2ndary Trait: None
Tank Manual Gauge: False
Tank Tightness: True
Tank Inventory Control: True
Tank ATG: False
Tank Vapor Monitor: False
Tank Groundwater Monitor: False
Tank Double Walled: False
Tank 2nd Contained: False
Tank SIR: False
Overfill Installed: True
Spill Installed: True
Cathodic Protection: True
Date Installed: 08/30/1981
Tank Leak Detection Listed: False
Pipe Material: Fiberglass Reinforced Plastic
Pipe Other Material: None
Pipe Type: Pressurized
Pipe Auto Line Leak Detect.: True
Pipe Leak Detection Listed: True
Pipe Vapor Monitor: False
Pipe Groundwater Monitor: False
Pipe Dbl Walled: Not reported
Pipe 2nd Contained: False
Pipe SIR: False
Pipe Leak Detection Listed: False

Tank ID: 1
Tank Status: Permanently Out of Use
Tank Capacity: 1000
Tank Contents: Used Oil
Tank Material: Fiberglass Reinforced Plastic
Tank 2ndary Trait: None
Tank Manual Gauge: False
Tank Tightness: False
Tank Inventory Control: False
Tank ATG: False
Tank Vapor Monitor: False
Tank Groundwater Monitor: False
Tank Double Walled: False
Tank 2nd Contained: False
Tank SIR: False
Overfill Installed: False
Spill Installed: False
Cathodic Protection: True
Date Installed: 08/30/1981
Tank Leak Detection Listed: True
Pipe Material: Fiberglass Reinforced Plastic

Map ID
Direction
Distance
Elevation

MAP FINDINGS

Site

Database(s)

EDR ID Number
EPA ID Number

HOP IN NO. 338 (Continued)

U002106405

Pipe Other Material: None
Pipe Type: Gravity Feed
Pipe Auto Line Leak Detect.: False
Pipe Leak Detection Listed: False
Pipe Vapor Monitor: False
Pipe Groundwater Monitor: False
Pipe Dbl Walled: Not reported
Pipe 2nd Contained: False
Pipe SIR: False
Pipe Leak Detection Listed: True

Tank ID: 4
Tank Status: Currently in Use
Tank Capacity: 12000
Tank Contents: Gasoline
Tank Material: Fiberglass Reinforced Plastic
Tank 2ndary Trait: None
Tank Manual Gauge: False
Tank Tightness: True
Tank Inventory Control: True
Tank ATG: False
Tank Vapor Monitor: False
Tank Groundwater Monitor: False
Tank Double Walled: False
Tank 2nd Contained: False
Tank SIR: False
Overfill Installed: True
Spill Installed: True
Cathodic Protection: True
Date Installed: 08/30/1981
Tank Leak Detection Listed: False
Pipe Material: Fiberglass Reinforced Plastic
Pipe Other Material: None
Pipe Type: Pressurized
Pipe Auto Line Leak Detect.: True
Pipe Leak Detection Listed: True
Pipe Vapor Monitor: False
Pipe Groundwater Monitor: False
Pipe Dbl Walled: Not reported
Pipe 2nd Contained: False
Pipe SIR: False
Pipe Leak Detection Listed: False

Tank ID: 5
Tank Status: Permanently Out of Use
Tank Capacity: 10000
Tank Contents: Diesel
Tank Material: Fiberglass Reinforced Plastic
Tank 2ndary Trait: None
Tank Manual Gauge: False
Tank Tightness: True
Tank Inventory Control: True
Tank ATG: False
Tank Vapor Monitor: False
Tank Groundwater Monitor: False

Map ID
Direction
Distance
Elevation

MAP FINDINGS

Site

Database(s)

EDR ID Number
EPA ID Number

HOP IN NO. 338 (Continued)

U002106405

Tank Double Walled: False
Tank 2nd Contained: False
Tank SIR: False
Overfill Installed: True
Spill Installed: True
Cathodic Protection: True
Date Installed: 08/30/1981
Tank Leak Detection Listed: False
Pipe Material: Fiberglass Reinforced Plastic
Pipe Other Material: None
Pipe Type: Pressurized
Pipe Auto Line Leak Detect.: True
Pipe Leak Detection Listed: True
Pipe Vapor Monitor: False
Pipe Groundwater Monitor: False
Pipe Dbl Walled: Not reported
Pipe 2nd Contained: False
Pipe SIR: False
Pipe Leak Detection Listed: False

Tank ID: 3
Tank Status: Currently in Use
Tank Capacity: 10000
Tank Contents: Gasoline
Tank Material: Fiberglass Reinforced Plastic
Tank 2ndary Trait: None
Tank Manual Gauge: False
Tank Tightness: True
Tank Inventory Control: True
Tank ATG: False
Tank Vapor Monitor: False
Tank Groundwater Monitor: False
Tank Double Walled: False
Tank 2nd Contained: False
Tank SIR: False
Overfill Installed: True
Spill Installed: True
Cathodic Protection: True
Date Installed: 08/30/1981
Tank Leak Detection Listed: False
Pipe Material: Fiberglass Reinforced Plastic
Pipe Other Material: None
Pipe Type: Pressurized
Pipe Auto Line Leak Detect.: True
Pipe Leak Detection Listed: True
Pipe Vapor Monitor: False
Pipe Groundwater Monitor: False
Pipe Dbl Walled: Not reported
Pipe 2nd Contained: False
Pipe SIR: False
Pipe Leak Detection Listed: False

MAP FINDINGS

Map ID
 Direction
 Distance
 Elevation

Site

Database(s)

EDR ID Number
 EPA ID Number

L45
South
1/4-1/2
0.443 mi.
2337 ft.

EXXON CO R/S # 5-0916
1355 UNION AVE
MEMPHIS, TN 38104
Site 4 of 4 in cluster L

HIST_LUST CO **1000462105**
 N/A

Relative: HIST_LUST CO:
Higher Region: COLUMBIA
 Facility ID: 9-791259
Actual: Owner: EXXON COMPANY USA
268 ft. Leak ID: 1
 Investigator: GAB

46
SW
1/4-1/2
0.486 mi.
2565 ft.

GOODYEAR ASC
1200 UNION AVENUE
MEMPHIS, TN 38104

LUST **U004173608**
UST **N/A**

Relative: LUST:
Higher Name: GOODYEAR ASC
Actual: Address: 1200 UNION AVE
287 ft. City,State,Zip: MEMPHIS, TN 38104
 Region: STATE
 Facility Id: 9790368
 Current Status: 1a Completed Tank Closure
 Product Released: Not reported
 Discovery Date: Not reported
 How Discovered: Not reported
 Cause: Not reported
 Case Manager: Not reported
 Case Description: Closure #1*
 Section: Not reported
 Priority: Not reported
 Company Name: GOODYEAR TIRE & RUBB
 Owner Address: C/O REAL ESTATE DEPTD/824
 Owner City: AKRON
 Owner State: OH
 Owner Zip Code: 44316
 Owner Telephone: (216) 796-9434
 Owner Address 2: Not reported
 fadd2: Not reported
 Site Number: 1
 Contact: Not reported
 Cac Contact: Not reported
 Contact Title: Not reported
 Consultant Address 1: Not reported
 Consultant Address 2: Not reported
 Contact City: Not reported
 Contact State: Not reported
 Contact Phone: Not reported
 Contact zip: Not reported
 Cac Type: Not reported

UST:
 Name: GOODYEAR ASC
 Address: 1200 UNION AVENUE
 City,State,Zip: MEMPHIS, TN 38104
 Facility ID: 9790368

Map ID
 Direction
 Distance
 Elevation

MAP FINDINGS

Site

Database(s)

EDR ID Number
 EPA ID Number

GOODYEAR ASC (Continued)

U004173608

Facility Description: Other or Unknown
 Owner ID: 300976
 Owner Name: GOODYEAR TIRE AND RUBBER COMPANY
 Owner Address: 1144 EAST MARKET ST.
 Owner Address 2: DEPT 110F
 Owner City,St,Zip: AKRON, OH 44316
 Owner Description: Commercial

Tank Number: 1
 Tank ID: 48277
 Tank Other Material: Not reported
 RSN Red Tagged: Not reported
 Fac Red Tagged: N
 Replacement: Not reported
 Compartment ID: 49008
 Compartment Letter: A
 Compartment Status: Permanently Out of Use
 Compartment Capacity: 250
 Small Delivery: Not reported
 Tank RD: Not reported
 Substance Description: Waste or Used Oil
 Date Installed: 12/31/1899
 Date Last Used: 11/17/1993
 Date Closed: 11/17/1993
 Regulated: Not reported
 Tank Material Desc: Steel
 Tank Mod Desc: Inactive
 Tank Emergency: Manual Tan
 Tank No Fee: Not reported
 Overfill Type: Not reported
 Overfill Device Installed: Y
 Spill Device Installed: Y
 Date Removed From Ground: Not reported
 Pipe Material Desc: Steel
 Pipe Other Material: Not reported
 Pipe RD: Not reported
 Pipe Repaired: Not reported
 Flex Piping Type: Not reported
 Year Flex Piping Installed: Not reported

47
 SE
 1/4-1/2
 0.487 mi.
 2570 ft.

1544 MADISON PARTNERS
1544 MADISON AVENUE
MEMPHIS, TN

INST CONTROL S109376582
VCP N/A
SRP
NPDES

Relative:
Higher
Actual:
273 ft.

INST CONTROL:
 Name: MADISON AVENUE CORPORATE CENTER
 Address: 1544 MADISON AVENUE
 City,State,Zip: MEMPHIS, TN
 Facility ID: 79850
 EFO: Not reported
 Control Type: INSTITUTIONAL
 Control Description: LAND USE RESTRICTION
 Section: Not reported
 Date Review: Not reported
 Date Recorded: MAY-23-2007
 Date Removed: Not reported

Map ID
Direction
Distance
Elevation

MAP FINDINGS

Site

Database(s)

EDR ID Number
EPA ID Number

1544 MADISON PARTNERS (Continued)

S109376582

Map: 017031
Parcel: 36 - 54
Deed Book: 05056079
Page Number: Not reported
Acreage: 3.5
Other Contaminants: Not reported
Commercial Restriction: Not reported
Residential Restriction: No
Daycare Restriction: Not reported
School Restriction: Not reported
Church Restriction: Not reported
Groundwater Restriction: No
Invasive Activity: No
Other Restrictions: Not reported
Facility Id: 79850
EC Access: Not reported
EC Cap: Not reported
EC Monitor: Not reported
EC Systems: Not reported
Latitude: 35.138424
Longitude: -90.009932
COC Media: Not reported
COC Type: Not reported
Known COCs: Not reported
Site Status: CLOSED
Total Site Acreage: 2.88

Name: 1544 MADISON PARTNERS
Address: 1544 MADISON AVENUE
City,State,Zip: MEMPHIS, TN
Facility ID: 79934
EFO: Not reported
Control Type: INSTITUTIONAL
Control Description: LAND USE RESTRICTION
Section: Not reported
Date Review: Not reported
Date Recorded: DEC-03-2018
Date Removed: Not reported
Map: Not reported
Parcel: Not reported
Deed Book: Not reported
Page Number: Not reported
Acreage: Not reported
Other Contaminants: Not reported
Commercial Restriction: Not reported
Residential Restriction: Not reported
Daycare Restriction: Not reported
School Restriction: Not reported
Church Restriction: Not reported
Groundwater Restriction: Not reported
Invasive Activity: Not reported
Other Restrictions: Not reported
Facility Id: 79934
EC Access: Not reported
EC Cap: Not reported
EC Monitor: Not reported
EC Systems: Not reported

Map ID
Direction
Distance
Elevation

MAP FINDINGS

Site

Database(s)

EDR ID Number
EPA ID Number

1544 MADISON PARTNERS (Continued)

S109376582

Latitude: 35.138424
Longitude: -90.009932
COC Media: Not reported
COC Type: Not reported
Known COCs: Not reported
Site Status: OPEN
Total Site Acreage: 4.2

VCP:

Name: MADISON AVENUE CORPORATE CENTER
Address: 1544 MADISON AVENUE
City,State,Zip: MEMPHIS, TN
Facility ID: 79850
Facility Status: CLOSED
EFO: MEMPHIS
Latitude: 35.138424
Longitude: -90.009932
Acres: 2.88

Name: 1544 MADISON PARTNERS
Address: 1544 MADISON AVENUE
City,State,Zip: MEMPHIS, TN
Facility ID: 79934
Facility Status: OPEN
EFO: MEMPHIS
Latitude: 35.138424
Longitude: -90.009932
Acres: 4.2

SRP:

Name: MADISON AVENUE CORPORATE CENTER
Address: 1544 MADISON AVENUE
City,State,Zip: MEMPHIS, TN
Site Control Number: Not reported
EPAID: TNR000026955
State Remediation Program Site Number: 79850
Project Manager Initials: Not reported
Field Office: Not reported
Contaminants Of Concern: Not reported
Active?: CLOSED
Number Of Days In System: Not reported
Program: VOLUNTARY
Subprogram: Not reported
Latitude: 35.138424
Longitude: -90.009932
Acres: 2.88

Name: 1544 MADISON PARTNERS
Address: 1544 MADISON AVENUE
City,State,Zip: MEMPHIS, TN
Site Control Number: Not reported
EPAID: -
State Remediation Program Site Number: 79934
Project Manager Initials: Not reported
Field Office: Not reported
Contaminants Of Concern: Not reported

Map ID
Direction
Distance
Elevation

MAP FINDINGS

Site

Database(s)

EDR ID Number
EPA ID Number

1544 MADISON PARTNERS (Continued)

S109376582

Active?: OPEN
Number Of Days In System: Not reported
Program: VOLUNTARY
Subprogram: Not reported
Latitude: 35.138424
Longitude: -90.009932
Acres: 4.2

NPDES:

Name: MADISON AVENUE CORPORATE CENTER (DEMOLITION)
Address: 1544 MADISON AVENUE
City,State,Zip: MEMPHIS, TN
Permit Number: TNR153040
Permit Type: CGP
Permitting Action: Inactive
Permittee Name: Three Madison Investments, LLC
EFO Name: Memphis
Function1: Application Reviewer
Function2: Not reported
Name: Lindsay Barrios
Company: Not reported
Address: Not reported
City/Zip: Not reported
Phone: Not reported
Email: Not reported
Mailing Addr 2: Not reported
Issuance: Not reported
Expiration: Not reported
Effective: 12/15/2008
Rating: N/A
NPDES Permit: TNS068276
App for Environmental Field Office: 12/01/2008
App for NCO: 12/01/2008
Activity Description: Demolition of seven story building and parking structure
Effluent Description: Not reported
SIC Code: Not reported
Receiving Stream: Cypress Creek Tributary
Site ID: 44067
Discharge Code: Not reported

M48 UNOCAL SERVICE STATION
East 1591 POPLAR AVE
1/4-1/2 MEMPHIS, TN 38104
0.492 mi.
2596 ft.

HIST_LUST CO S101135517
N/A

Relative: HIST_LUST CO:
Higher Region: COLUMBIA
Facility ID: 9-790781
Actual: Owner: UNOCAL
289 ft. Leak ID: 1
Investigator: GAB

Map ID
 Direction
 Distance
 Elevation

MAP FINDINGS

Site

Database(s)

EDR ID Number
 EPA ID Number

M49 UNOCAL SERVICE STATION
East 1591 POPLAR
1/4-1/2 MEMPHIS, TN 38104
0.492 mi.
2596 ft. Site 2 of 2 in cluster M

LUST U004173914
LUST TRUST N/A
UST

Relative:
Higher
Actual:
289 ft.

LUST:
 Name: UNOCAL SERVICE STATION
 Address: 1591 POPLAR
 City,State,Zip: MEMPHIS, TN 38104
 Region: STATE
 Facility Id: 9790781
 Current Status: 8 Case Closed
 Product Released: Not reported
 Discovery Date: MAY-08-1990
 How Discovered: 1 At Closure
 Cause: 7 Unknown
 Case Manager: Not reported
 Case Description: Not reported
 Section: Not reported
 Priority: High
 Company Name: Chevron Env. Management Co.
 Owner Address: 4800 Fournace Place BOB E536B
 Owner City: Bellaire
 Owner State: TX
 Owner Zip Code: 77401
 Owner Telephone: 713-432-2641
 Owner Address 2: Not reported
 fadd2: Not reported
 Site Number: 1
 Contact: Lee Higgins
 Cac Contact: Richard O'Keefe
 Contact Title: Mr.
 Consultant Address 1: 35 Varden Dr., Ste F
 Consultant Address 2: (new address provided 10/2011)
 Contact City: Aiken
 Contact State: SCTN
 Contact Phone: 7704525836 /6786375554
 Contact zip: 29803
 Cac Type: CAC

LUST TRUST:
 Name: UNOCAL CORPORATION
 Address: 1591 POPLAR AVE.
 City,State,Zip: MEMPHIS, TN
 Facility Id: 9790781
 Case Number: 1
 Application Num: Not reported
 Deductible: \$10,000.00
 Applied Requested: Not reported
 Applied Not Eligible: Not reported
 Applied Net Pay: Not reported
 Applied Deductible: Not reported
 Applied Payment: Not reported
 Total Requested: \$612,004.02
 Total Not Eligible: \$115,248.79
 Total Paid: \$486,755.22
 Total Net Pay: \$496,755.22
Case Status: Closed

Map ID
Direction
Distance
Elevation

MAP FINDINGS

Site

Database(s)

EDR ID Number
EPA ID Number

UNOCAL SERVICE STATION (Continued)

U004173914

UST:

Name: UNOCAL SERVICE STATION
Address: 1591 POPLAR
City,State,Zip: MEMPHIS, TN 38104
Facility ID: 9790781
Facility Description: Other or Unknown
Owner ID: 302612
Owner Name: UNOCAL
Owner Address: P.O. BOX 4147
Owner Address 2: Not reported
Owner City,St,Zip: ATLANTA, GA 30302
Owner Description: Private

Tank Number: 1
Tank ID: 49592
Tank Other Material: Not reported
RSN Red Tagged: Not reported
Fac Red Tagged: N
Replacement: Not reported
Compartment ID: 50330
Compartment Letter: A
Compartment Status: Permanently Out of Use
Compartment Capacity: 10000
Small Delivery: Not reported
Tank RD: Not reported
Substance Description: Gasoline
Date Installed: 3/7/1969
Date Last Used: 8/1/1989
Date Closed: 5/1/1990
Regulated: Not reported
Tank Material Desc: Steel
Tank Mod Desc: Inactive
Tank Emergency: Tank LD No
Tank No Fee: Not reported
Overfill Type: Not reported
Overfill Device Installed: Y
Spill Device Installed: Y
Date Removed From Ground: Not reported
Pipe Material Desc: Steel
Pipe Other Material: Not reported
Pipe RD: Not reported
Pipe Repaired: Not reported
Flex Piping Type: Not reported
Year Flex Piping Installed: Not reported

Name: UNOCAL SERVICE STATION
Address: 1591 POPLAR
City,State,Zip: MEMPHIS, TN 38104

Tank Number: 2
Tank ID: 49593
Tank Other Material: Not reported
RSN Red Tagged: Not reported
Fac Red Tagged: N
Replacement: Not reported
Compartment ID: 50331
Compartment Letter: A

Map ID
Direction
Distance
Elevation

MAP FINDINGS

Site

Database(s)

EDR ID Number
EPA ID Number

UNOCAL SERVICE STATION (Continued)

U004173914

Compartment Status:	Permanently Out of Use
Compartment Capacity:	10000
Small Delivery:	Not reported
Tank RD:	Not reported
Substance Description:	Gasoline
Date Installed:	3/7/1969
Date Last Used:	8/1/1989
Date Closed:	5/1/1990
Regulated:	Not reported
Tank Material Desc:	Steel
Tank Mod Desc:	Inactive
Tank Emergency:	Tank LD No
Tank No Fee:	Not reported
Overfill Type:	Not reported
Overfill Device Installed:	Y
Spill Device Installed:	Y
Date Removed From Ground:	Not reported
Pipe Material Desc:	Steel
Pipe Other Material:	Not reported
Pipe RD:	Not reported
Pipe Repaired:	Not reported
Flex Piping Type:	Not reported
Year Flex Piping Installed:	Not reported
Name:	UNOCAL SERVICE STATION
Address:	1591 POPLAR
City,State,Zip:	MEMPHIS, TN 38104
Tank Number:	3
Tank ID:	49594
Tank Other Material:	Not reported
RSN Red Tagged:	Not reported
Fac Red Tagged:	N
Replacement:	Not reported
Compartment ID:	50332
Compartment Letter:	A
Compartment Status:	Permanently Out of Use
Compartment Capacity:	12000
Small Delivery:	Not reported
Tank RD:	Not reported
Substance Description:	Gasoline
Date Installed:	3/7/1978
Date Last Used:	8/1/1989
Date Closed:	5/1/1990
Regulated:	Not reported
Tank Material Desc:	Steel
Tank Mod Desc:	Inactive
Tank Emergency:	Tank LD No
Tank No Fee:	Not reported
Overfill Type:	Not reported
Overfill Device Installed:	Y
Spill Device Installed:	Y
Date Removed From Ground:	Not reported
Pipe Material Desc:	Steel
Pipe Other Material:	Not reported
Pipe RD:	Not reported
Pipe Repaired:	Not reported

Map ID
Direction
Distance
Elevation

MAP FINDINGS

Site

Database(s)

EDR ID Number
EPA ID Number

UNOCAL SERVICE STATION (Continued)

U004173914

Flex Piping Type: Not reported
Year Flex Piping Installed: Not reported

Count: 3 records.

ORPHAN SUMMARY

City	EDR ID	Site Name	Site Address	Zip	Database(s)
MEMPHIS	S123320271	ELVIS PRESLEY BLVD. & I-240 LNDFL.	ELVIS PRESLEY BLVD & I-240		SWM COMPLAINTS
MEMPHIS	S123408486	EPIC #71	N. WATKINS (BELLEVUE DUMP)		SRP
MEMPHIS	S123320260	MEMPHIS PUBLIC WORKS/BELLEVUE DUMP	N WATKINS		SWM COMPLAINTS

GOVERNMENT RECORDS SEARCHED / DATA CURRENCY TRACKING

To maintain currency of the following federal and state databases, EDR contacts the appropriate governmental agency on a monthly or quarterly basis, as required.

Number of Days to Update: Provides confirmation that EDR is reporting records that have been updated within 90 days from the date the government agency made the information available to the public.

STANDARD ENVIRONMENTAL RECORDS

Federal NPL site list

NPL: National Priority List

National Priorities List (Superfund). The NPL is a subset of CERCLIS and identifies over 1,200 sites for priority cleanup under the Superfund Program. NPL sites may encompass relatively large areas. As such, EDR provides polygon coverage for over 1,000 NPL site boundaries produced by EPA's Environmental Photographic Interpretation Center (EPIC) and regional EPA offices.

Date of Government Version: 12/30/2020	Source: EPA
Date Data Arrived at EDR: 01/14/2021	Telephone: N/A
Date Made Active in Reports: 02/09/2021	Last EDR Contact: 04/01/2021
Number of Days to Update: 26	Next Scheduled EDR Contact: 07/12/2021
	Data Release Frequency: Quarterly

NPL Site Boundaries

Sources:

EPA's Environmental Photographic Interpretation Center (EPIC)
Telephone: 202-564-7333

EPA Region 1
Telephone 617-918-1143

EPA Region 6
Telephone: 214-655-6659

EPA Region 3
Telephone 215-814-5418

EPA Region 7
Telephone: 913-551-7247

EPA Region 4
Telephone 404-562-8033

EPA Region 8
Telephone: 303-312-6774

EPA Region 5
Telephone 312-886-6686

EPA Region 9
Telephone: 415-947-4246

EPA Region 10
Telephone 206-553-8665

Proposed NPL: Proposed National Priority List Sites

A site that has been proposed for listing on the National Priorities List through the issuance of a proposed rule in the Federal Register. EPA then accepts public comments on the site, responds to the comments, and places on the NPL those sites that continue to meet the requirements for listing.

Date of Government Version: 12/30/2020	Source: EPA
Date Data Arrived at EDR: 01/14/2021	Telephone: N/A
Date Made Active in Reports: 02/09/2021	Last EDR Contact: 04/01/2021
Number of Days to Update: 26	Next Scheduled EDR Contact: 07/12/2021
	Data Release Frequency: Quarterly

NPL LIENS: Federal Superfund Liens

Federal Superfund Liens. Under the authority granted the USEPA by CERCLA of 1980, the USEPA has the authority to file liens against real property in order to recover remedial action expenditures or when the property owner received notification of potential liability. USEPA compiles a listing of filed notices of Superfund Liens.

GOVERNMENT RECORDS SEARCHED / DATA CURRENCY TRACKING

Date of Government Version: 10/15/1991
Date Data Arrived at EDR: 02/02/1994
Date Made Active in Reports: 03/30/1994
Number of Days to Update: 56

Source: EPA
Telephone: 202-564-4267
Last EDR Contact: 08/15/2011
Next Scheduled EDR Contact: 11/28/2011
Data Release Frequency: No Update Planned

Federal Delisted NPL site list

Delisted NPL: National Priority List Deletions

The National Oil and Hazardous Substances Pollution Contingency Plan (NCP) establishes the criteria that the EPA uses to delete sites from the NPL. In accordance with 40 CFR 300.425.(e), sites may be deleted from the NPL where no further response is appropriate.

Date of Government Version: 12/30/2020
Date Data Arrived at EDR: 01/14/2021
Date Made Active in Reports: 02/09/2021
Number of Days to Update: 26

Source: EPA
Telephone: N/A
Last EDR Contact: 04/01/2021
Next Scheduled EDR Contact: 07/12/2021
Data Release Frequency: Quarterly

Federal CERCLIS list

FEDERAL FACILITY: Federal Facility Site Information listing

A listing of National Priority List (NPL) and Base Realignment and Closure (BRAC) sites found in the Comprehensive Environmental Response, Compensation and Liability Information System (CERCLIS) Database where EPA Federal Facilities Restoration and Reuse Office is involved in cleanup activities.

Date of Government Version: 04/03/2019
Date Data Arrived at EDR: 04/05/2019
Date Made Active in Reports: 05/14/2019
Number of Days to Update: 39

Source: Environmental Protection Agency
Telephone: 703-603-8704
Last EDR Contact: 03/30/2021
Next Scheduled EDR Contact: 07/12/2021
Data Release Frequency: Varies

SEMS: Superfund Enterprise Management System

SEMS (Superfund Enterprise Management System) tracks hazardous waste sites, potentially hazardous waste sites, and remedial activities performed in support of EPA's Superfund Program across the United States. The list was formerly known as CERCLIS, renamed to SEMS by the EPA in 2015. The list contains data on potentially hazardous waste sites that have been reported to the USEPA by states, municipalities, private companies and private persons, pursuant to Section 103 of the Comprehensive Environmental Response, Compensation, and Liability Act (CERCLA). This dataset also contains sites which are either proposed to or on the National Priorities List (NPL) and the sites which are in the screening and assessment phase for possible inclusion on the NPL.

Date of Government Version: 12/30/2020
Date Data Arrived at EDR: 01/14/2021
Date Made Active in Reports: 02/18/2021
Number of Days to Update: 35

Source: EPA
Telephone: 800-424-9346
Last EDR Contact: 04/01/2021
Next Scheduled EDR Contact: 04/26/2021
Data Release Frequency: Quarterly

Federal CERCLIS NFRAP site list

SEMS-ARCHIVE: Superfund Enterprise Management System Archive

GOVERNMENT RECORDS SEARCHED / DATA CURRENCY TRACKING

SEMS-ARCHIVE (Superfund Enterprise Management System Archive) tracks sites that have no further interest under the Federal Superfund Program based on available information. The list was formerly known as the CERCLIS-NFRAP, renamed to SEMS ARCHIVE by the EPA in 2015. EPA may perform a minimal level of assessment work at a site while it is archived if site conditions change and/or new information becomes available. Archived sites have been removed and archived from the inventory of SEMS sites. Archived status indicates that, to the best of EPA's knowledge, assessment at a site has been completed and that EPA has determined no further steps will be taken to list the site on the National Priorities List (NPL), unless information indicates this decision was not appropriate or other considerations require a recommendation for listing at a later time. The decision does not necessarily mean that there is no hazard associated with a given site; it only means that, based upon available information, the location is not judged to be potential NPL site.

Date of Government Version: 12/30/2020	Source: EPA
Date Data Arrived at EDR: 01/14/2021	Telephone: 800-424-9346
Date Made Active in Reports: 02/18/2021	Last EDR Contact: 04/01/2021
Number of Days to Update: 35	Next Scheduled EDR Contact: 04/26/2021
	Data Release Frequency: Quarterly

Federal RCRA CORRACTS facilities list

CORRACTS: Corrective Action Report

CORRACTS identifies hazardous waste handlers with RCRA corrective action activity.

Date of Government Version: 12/14/2020	Source: EPA
Date Data Arrived at EDR: 12/17/2020	Telephone: 800-424-9346
Date Made Active in Reports: 12/22/2020	Last EDR Contact: 03/23/2021
Number of Days to Update: 5	Next Scheduled EDR Contact: 07/05/2021
	Data Release Frequency: Quarterly

Federal RCRA non-CORRACTS TSD facilities list

RCRA-TSDF: RCRA - Treatment, Storage and Disposal

RCRAInfo is EPA's comprehensive information system, providing access to data supporting the Resource Conservation and Recovery Act (RCRA) of 1976 and the Hazardous and Solid Waste Amendments (HSWA) of 1984. The database includes selective information on sites which generate, transport, store, treat and/or dispose of hazardous waste as defined by the Resource Conservation and Recovery Act (RCRA). Transporters are individuals or entities that move hazardous waste from the generator offsite to a facility that can recycle, treat, store, or dispose of the waste. TSDFs treat, store, or dispose of the waste.

Date of Government Version: 12/14/2020	Source: Environmental Protection Agency
Date Data Arrived at EDR: 12/17/2020	Telephone: (404) 562-8651
Date Made Active in Reports: 12/22/2020	Last EDR Contact: 03/23/2021
Number of Days to Update: 5	Next Scheduled EDR Contact: 07/05/2021
	Data Release Frequency: Quarterly

Federal RCRA generators list

RCRA-LQG: RCRA - Large Quantity Generators

RCRAInfo is EPA's comprehensive information system, providing access to data supporting the Resource Conservation and Recovery Act (RCRA) of 1976 and the Hazardous and Solid Waste Amendments (HSWA) of 1984. The database includes selective information on sites which generate, transport, store, treat and/or dispose of hazardous waste as defined by the Resource Conservation and Recovery Act (RCRA). Large quantity generators (LQGs) generate over 1,000 kilograms (kg) of hazardous waste, or over 1 kg of acutely hazardous waste per month.

Date of Government Version: 12/14/2020	Source: Environmental Protection Agency
Date Data Arrived at EDR: 12/17/2020	Telephone: (404) 562-8651
Date Made Active in Reports: 12/22/2020	Last EDR Contact: 03/23/2021
Number of Days to Update: 5	Next Scheduled EDR Contact: 07/05/2021
	Data Release Frequency: Quarterly

GOVERNMENT RECORDS SEARCHED / DATA CURRENCY TRACKING

RCRA-SQG: RCRA - Small Quantity Generators

RCRAInfo is EPA's comprehensive information system, providing access to data supporting the Resource Conservation and Recovery Act (RCRA) of 1976 and the Hazardous and Solid Waste Amendments (HSWA) of 1984. The database includes selective information on sites which generate, transport, store, treat and/or dispose of hazardous waste as defined by the Resource Conservation and Recovery Act (RCRA). Small quantity generators (SQGs) generate between 100 kg and 1,000 kg of hazardous waste per month.

Date of Government Version: 12/14/2020	Source: Environmental Protection Agency
Date Data Arrived at EDR: 12/17/2020	Telephone: (404) 562-8651
Date Made Active in Reports: 12/22/2020	Last EDR Contact: 03/23/2021
Number of Days to Update: 5	Next Scheduled EDR Contact: 07/05/2021
	Data Release Frequency: Quarterly

RCRA-VSQG: RCRA - Very Small Quantity Generators (Formerly Conditionally Exempt Small Quantity Generators)

RCRAInfo is EPA's comprehensive information system, providing access to data supporting the Resource Conservation and Recovery Act (RCRA) of 1976 and the Hazardous and Solid Waste Amendments (HSWA) of 1984. The database includes selective information on sites which generate, transport, store, treat and/or dispose of hazardous waste as defined by the Resource Conservation and Recovery Act (RCRA). Very small quantity generators (VSQGs) generate less than 100 kg of hazardous waste, or less than 1 kg of acutely hazardous waste per month.

Date of Government Version: 12/14/2020	Source: Environmental Protection Agency
Date Data Arrived at EDR: 12/17/2020	Telephone: (404) 562-8651
Date Made Active in Reports: 12/22/2020	Last EDR Contact: 03/23/2021
Number of Days to Update: 5	Next Scheduled EDR Contact: 07/05/2021
	Data Release Frequency: Quarterly

Federal institutional controls / engineering controls registries

LUCIS: Land Use Control Information System

LUCIS contains records of land use control information pertaining to the former Navy Base Realignment and Closure properties.

Date of Government Version: 02/09/2021	Source: Department of the Navy
Date Data Arrived at EDR: 02/11/2021	Telephone: 843-820-7326
Date Made Active in Reports: 03/22/2021	Last EDR Contact: 02/08/2021
Number of Days to Update: 39	Next Scheduled EDR Contact: 05/24/2021
	Data Release Frequency: Varies

US ENG CONTROLS: Engineering Controls Sites List

A listing of sites with engineering controls in place. Engineering controls include various forms of caps, building foundations, liners, and treatment methods to create pathway elimination for regulated substances to enter environmental media or effect human health.

Date of Government Version: 10/28/2020	Source: Environmental Protection Agency
Date Data Arrived at EDR: 11/05/2020	Telephone: 703-603-0695
Date Made Active in Reports: 11/18/2020	Last EDR Contact: 02/23/2021
Number of Days to Update: 13	Next Scheduled EDR Contact: 06/06/2021
	Data Release Frequency: Varies

US INST CONTROLS: Institutional Controls Sites List

A listing of sites with institutional controls in place. Institutional controls include administrative measures, such as groundwater use restrictions, construction restrictions, property use restrictions, and post remediation care requirements intended to prevent exposure to contaminants remaining on site. Deed restrictions are generally required as part of the institutional controls.

Date of Government Version: 10/28/2020	Source: Environmental Protection Agency
Date Data Arrived at EDR: 11/05/2020	Telephone: 703-603-0695
Date Made Active in Reports: 11/18/2020	Last EDR Contact: 02/23/2021
Number of Days to Update: 13	Next Scheduled EDR Contact: 06/06/2021
	Data Release Frequency: Varies

GOVERNMENT RECORDS SEARCHED / DATA CURRENCY TRACKING

Federal ERNS list

ERNS: Emergency Response Notification System

Emergency Response Notification System. ERNS records and stores information on reported releases of oil and hazardous substances.

Date of Government Version: 12/14/2020
Date Data Arrived at EDR: 12/15/2020
Date Made Active in Reports: 12/22/2020
Number of Days to Update: 7

Source: National Response Center, United States Coast Guard
Telephone: 202-267-2180
Last EDR Contact: 12/15/2020
Next Scheduled EDR Contact: 07/05/2021
Data Release Frequency: Quarterly

State- and tribal - equivalent NPL

SHWS: Promulgated Sites

"Inactive hazardous substance sites that constitute an imminent, substantial danger" is an inactive hazardous substance site where there is a threat of danger to the public health, safety, or environment which is both real and presently existing. Such situations may include, but are not limited to one or more of the following: an immediate action is necessary to minimize an ongoing threat to the public health or pollution of the environment, an inactive hazardous substance site where there is an active release, where direct access to the hazardous substance is not controlled, or where incompatible hazardous substances are found in close proximity. Also known as Promulgated Sites List.

Date of Government Version: 12/23/2020
Date Data Arrived at EDR: 12/23/2020
Date Made Active in Reports: 03/16/2021
Number of Days to Update: 83

Source: Department of Environment & Conservation
Telephone: 615-532-0900
Last EDR Contact: 03/31/2021
Next Scheduled EDR Contact: 07/12/2021
Data Release Frequency: Semi-Annually

State and tribal landfill and/or solid waste disposal site lists

SWF/LF: Solid Waste Disposal Facilities

Solid Waste Facilities/Landfill Sites. SWF/LF type records typically contain an inventory of solid waste disposal facilities or landfills in a particular state. Depending on the state, these may be active or inactive facilities or open dumps that failed to meet RCRA Subtitle D Section 4004 criteria for solid waste landfills or disposal sites.

Date of Government Version: 12/07/2020
Date Data Arrived at EDR: 12/09/2020
Date Made Active in Reports: 02/23/2021
Number of Days to Update: 76

Source: Department of Environment and Conservation
Telephone: 615-532-0804
Last EDR Contact: 03/10/2021
Next Scheduled EDR Contact: 06/21/2021
Data Release Frequency: Quarterly

SWM COMPLAINTS: Solid Waste Management Complaints

A listing of reported complaints related to the Solid Waste Management division.

Date of Government Version: 11/19/2020
Date Data Arrived at EDR: 11/23/2020
Date Made Active in Reports: 02/09/2021
Number of Days to Update: 78

Source: Department of Environment & Conservation
Telephone: 615-532-0780
Last EDR Contact: 02/24/2021
Next Scheduled EDR Contact: 06/06/2021
Data Release Frequency: Varies

State and tribal leaking storage tank lists

LUST: Fund Eligible Leaking Underground Storage Tank Sites

A listing of leaking underground storage tank site locations.

Date of Government Version: 10/01/2020
Date Data Arrived at EDR: 11/11/2020
Date Made Active in Reports: 01/29/2021
Number of Days to Update: 79

Source: Department of Environment and Conservation
Telephone: 615-532-0945
Last EDR Contact: 02/10/2021
Next Scheduled EDR Contact: 05/24/2021
Data Release Frequency: Semi-Annually

GOVERNMENT RECORDS SEARCHED / DATA CURRENCY TRACKING

INDIAN LUST R10: Leaking Underground Storage Tanks on Indian Land
LUSTs on Indian land in Alaska, Idaho, Oregon and Washington.

Date of Government Version: 11/12/2020	Source: EPA Region 10
Date Data Arrived at EDR: 12/16/2020	Telephone: 206-553-2857
Date Made Active in Reports: 03/12/2021	Last EDR Contact: 12/16/2020
Number of Days to Update: 86	Next Scheduled EDR Contact: 05/03/2021
	Data Release Frequency: Varies

INDIAN LUST R5: Leaking Underground Storage Tanks on Indian Land
Leaking underground storage tanks located on Indian Land in Michigan, Minnesota and Wisconsin.

Date of Government Version: 10/07/2020	Source: EPA, Region 5
Date Data Arrived at EDR: 12/16/2020	Telephone: 312-886-7439
Date Made Active in Reports: 03/12/2021	Last EDR Contact: 12/16/2020
Number of Days to Update: 86	Next Scheduled EDR Contact: 05/03/2021
	Data Release Frequency: Varies

INDIAN LUST R9: Leaking Underground Storage Tanks on Indian Land
LUSTs on Indian land in Arizona, California, New Mexico and Nevada

Date of Government Version: 10/01/2020	Source: Environmental Protection Agency
Date Data Arrived at EDR: 12/16/2020	Telephone: 415-972-3372
Date Made Active in Reports: 03/12/2021	Last EDR Contact: 12/16/2020
Number of Days to Update: 86	Next Scheduled EDR Contact: 05/03/2021
	Data Release Frequency: Varies

INDIAN LUST R8: Leaking Underground Storage Tanks on Indian Land
LUSTs on Indian land in Colorado, Montana, North Dakota, South Dakota, Utah and Wyoming.

Date of Government Version: 10/09/2020	Source: EPA Region 8
Date Data Arrived at EDR: 12/16/2020	Telephone: 303-312-6271
Date Made Active in Reports: 03/12/2021	Last EDR Contact: 12/16/2020
Number of Days to Update: 86	Next Scheduled EDR Contact: 05/03/2021
	Data Release Frequency: Varies

INDIAN LUST R7: Leaking Underground Storage Tanks on Indian Land
LUSTs on Indian land in Iowa, Kansas, and Nebraska

Date of Government Version: 09/30/2020	Source: EPA Region 7
Date Data Arrived at EDR: 12/22/2020	Telephone: 913-551-7003
Date Made Active in Reports: 03/12/2021	Last EDR Contact: 12/16/2020
Number of Days to Update: 80	Next Scheduled EDR Contact: 05/03/2021
	Data Release Frequency: Varies

INDIAN LUST R4: Leaking Underground Storage Tanks on Indian Land
LUSTs on Indian land in Florida, Mississippi and North Carolina.

Date of Government Version: 10/02/2020	Source: EPA Region 4
Date Data Arrived at EDR: 12/18/2020	Telephone: 404-562-8677
Date Made Active in Reports: 03/12/2021	Last EDR Contact: 12/16/2020
Number of Days to Update: 84	Next Scheduled EDR Contact: 05/03/2021
	Data Release Frequency: Varies

INDIAN LUST R1: Leaking Underground Storage Tanks on Indian Land
A listing of leaking underground storage tank locations on Indian Land.

Date of Government Version: 10/01/2020	Source: EPA Region 1
Date Data Arrived at EDR: 12/16/2020	Telephone: 617-918-1313
Date Made Active in Reports: 03/12/2021	Last EDR Contact: 12/16/2020
Number of Days to Update: 86	Next Scheduled EDR Contact: 05/03/2021
	Data Release Frequency: Varies

GOVERNMENT RECORDS SEARCHED / DATA CURRENCY TRACKING

INDIAN LUST R6: Leaking Underground Storage Tanks on Indian Land
LUSTs on Indian land in New Mexico and Oklahoma.

Date of Government Version: 04/08/2020	Source: EPA Region 6
Date Data Arrived at EDR: 05/20/2020	Telephone: 214-665-6597
Date Made Active in Reports: 08/12/2020	Last EDR Contact: 12/16/2020
Number of Days to Update: 84	Next Scheduled EDR Contact: 05/03/2021
	Data Release Frequency: Varies

LUST TRUST: LUST TRUST Fund Database

This list contains information on sites that had accidental releases of petroleum and are eligible for reimbursement from the TN Petroleum UST Fund.

Date of Government Version: 10/01/2020	Source: Department of Environment & Conservation
Date Data Arrived at EDR: 11/11/2020	Telephone: 615-532-0971
Date Made Active in Reports: 01/29/2021	Last EDR Contact: 02/10/2021
Number of Days to Update: 79	Next Scheduled EDR Contact: 05/24/2021
	Data Release Frequency: Semi-Annually

HIST_LUST CO: Leaking Underground Storage Tanks Sites

A listing of leaking underground storage tank site locations from the Columbia Field Office. The listing is no longer updated.

Date of Government Version: 10/18/1994	Source: Department of Environmental Conservation, Columbia Field Office
Date Data Arrived at EDR: 10/24/1994	Telephone: 931-380-3371
Date Made Active in Reports: 12/30/1994	Last EDR Contact: 06/29/2009
Number of Days to Update: 67	Next Scheduled EDR Contact: 09/28/2009
	Data Release Frequency: No Update Planned

State and tribal registered storage tank lists

FEMA UST: Underground Storage Tank Listing

A listing of all FEMA owned underground storage tanks.

Date of Government Version: 01/29/2021	Source: FEMA
Date Data Arrived at EDR: 02/17/2021	Telephone: 202-646-5797
Date Made Active in Reports: 03/22/2021	Last EDR Contact: 04/05/2021
Number of Days to Update: 33	Next Scheduled EDR Contact: 07/19/2021
	Data Release Frequency: Varies

UST: Facility and Tank Report

Registered Underground Storage Tanks. UST's are regulated under Subtitle I of the Resource Conservation and Recovery Act (RCRA) and must be registered with the state department responsible for administering the UST program. Available information varies by state program.

Date of Government Version: 10/01/2020	Source: Department of Environment and Conservation
Date Data Arrived at EDR: 11/11/2020	Telephone: 615-532-0945
Date Made Active in Reports: 01/29/2021	Last EDR Contact: 02/10/2021
Number of Days to Update: 79	Next Scheduled EDR Contact: 05/24/2021
	Data Release Frequency: Semi-Annually

AST: Aboveground Storage Tanks

Registered Aboveground Storage Tanks.

Date of Government Version: 10/01/1999	Source: Department of Environment and Conservation
Date Data Arrived at EDR: 10/12/1999	Telephone: 615-532-0965
Date Made Active in Reports: 11/05/1999	Last EDR Contact: 01/19/2021
Number of Days to Update: 24	Next Scheduled EDR Contact: 05/03/2021
	Data Release Frequency: No Update Planned

GOVERNMENT RECORDS SEARCHED / DATA CURRENCY TRACKING

INDIAN UST R6: Underground Storage Tanks on Indian Land

The Indian Underground Storage Tank (UST) database provides information about underground storage tanks on Indian land in EPA Region 6 (Louisiana, Arkansas, Oklahoma, New Mexico, Texas and 65 Tribes).

Date of Government Version: 04/08/2020	Source: EPA Region 6
Date Data Arrived at EDR: 05/20/2020	Telephone: 214-665-7591
Date Made Active in Reports: 08/12/2020	Last EDR Contact: 12/16/2020
Number of Days to Update: 84	Next Scheduled EDR Contact: 05/03/2021
	Data Release Frequency: Varies

INDIAN UST R5: Underground Storage Tanks on Indian Land

The Indian Underground Storage Tank (UST) database provides information about underground storage tanks on Indian land in EPA Region 5 (Michigan, Minnesota and Wisconsin and Tribal Nations).

Date of Government Version: 10/07/2020	Source: EPA Region 5
Date Data Arrived at EDR: 12/16/2020	Telephone: 312-886-6136
Date Made Active in Reports: 03/12/2021	Last EDR Contact: 12/16/2020
Number of Days to Update: 86	Next Scheduled EDR Contact: 05/03/2021
	Data Release Frequency: Varies

INDIAN UST R10: Underground Storage Tanks on Indian Land

The Indian Underground Storage Tank (UST) database provides information about underground storage tanks on Indian land in EPA Region 10 (Alaska, Idaho, Oregon, Washington, and Tribal Nations).

Date of Government Version: 11/12/2020	Source: EPA Region 10
Date Data Arrived at EDR: 12/16/2020	Telephone: 206-553-2857
Date Made Active in Reports: 03/12/2021	Last EDR Contact: 12/15/2020
Number of Days to Update: 86	Next Scheduled EDR Contact: 05/03/2021
	Data Release Frequency: Varies

INDIAN UST R4: Underground Storage Tanks on Indian Land

The Indian Underground Storage Tank (UST) database provides information about underground storage tanks on Indian land in EPA Region 4 (Alabama, Florida, Georgia, Kentucky, Mississippi, North Carolina, South Carolina, Tennessee and Tribal Nations)

Date of Government Version: 10/02/2020	Source: EPA Region 4
Date Data Arrived at EDR: 12/18/2020	Telephone: 404-562-9424
Date Made Active in Reports: 03/12/2021	Last EDR Contact: 12/16/2020
Number of Days to Update: 84	Next Scheduled EDR Contact: 05/03/2021
	Data Release Frequency: Varies

INDIAN UST R1: Underground Storage Tanks on Indian Land

The Indian Underground Storage Tank (UST) database provides information about underground storage tanks on Indian land in EPA Region 1 (Connecticut, Maine, Massachusetts, New Hampshire, Rhode Island, Vermont and ten Tribal Nations).

Date of Government Version: 10/01/2020	Source: EPA, Region 1
Date Data Arrived at EDR: 12/16/2020	Telephone: 617-918-1313
Date Made Active in Reports: 03/12/2021	Last EDR Contact: 12/16/2020
Number of Days to Update: 86	Next Scheduled EDR Contact: 05/03/2021
	Data Release Frequency: Varies

INDIAN UST R9: Underground Storage Tanks on Indian Land

The Indian Underground Storage Tank (UST) database provides information about underground storage tanks on Indian land in EPA Region 9 (Arizona, California, Hawaii, Nevada, the Pacific Islands, and Tribal Nations).

Date of Government Version: 10/01/2020	Source: EPA Region 9
Date Data Arrived at EDR: 12/16/2020	Telephone: 415-972-3368
Date Made Active in Reports: 03/12/2021	Last EDR Contact: 12/16/2020
Number of Days to Update: 86	Next Scheduled EDR Contact: 05/03/2021
	Data Release Frequency: Varies

GOVERNMENT RECORDS SEARCHED / DATA CURRENCY TRACKING

INDIAN UST R7: Underground Storage Tanks on Indian Land

The Indian Underground Storage Tank (UST) database provides information about underground storage tanks on Indian land in EPA Region 7 (Iowa, Kansas, Missouri, Nebraska, and 9 Tribal Nations).

Date of Government Version: 09/30/2020	Source: EPA Region 7
Date Data Arrived at EDR: 12/22/2020	Telephone: 913-551-7003
Date Made Active in Reports: 03/12/2021	Last EDR Contact: 12/16/2020
Number of Days to Update: 80	Next Scheduled EDR Contact: 05/03/2021
	Data Release Frequency: Varies

INDIAN UST R8: Underground Storage Tanks on Indian Land

The Indian Underground Storage Tank (UST) database provides information about underground storage tanks on Indian land in EPA Region 8 (Colorado, Montana, North Dakota, South Dakota, Utah, Wyoming and 27 Tribal Nations).

Date of Government Version: 10/09/2020	Source: EPA Region 8
Date Data Arrived at EDR: 12/16/2020	Telephone: 303-312-6137
Date Made Active in Reports: 03/12/2021	Last EDR Contact: 12/16/2020
Number of Days to Update: 86	Next Scheduled EDR Contact: 05/03/2021
	Data Release Frequency: Varies

State and tribal institutional control / engineering control registries

ENG CONTROLS: Engineering Control Sites

Sites that have engineering controls.

Date of Government Version: 11/09/2020	Source: Department of Environment & Conservation
Date Data Arrived at EDR: 11/11/2020	Telephone: 615-532-0900
Date Made Active in Reports: 01/29/2021	Last EDR Contact: 02/01/2021
Number of Days to Update: 79	Next Scheduled EDR Contact: 05/24/2021
	Data Release Frequency: Semi-Annually

INST CONTROL: Institutional Control Sites

Sites that have institutional controls.

Date of Government Version: 11/09/2020	Source: Department of Environment & Conservation
Date Data Arrived at EDR: 11/11/2020	Telephone: 615-532-0900
Date Made Active in Reports: 01/29/2021	Last EDR Contact: 02/10/2021
Number of Days to Update: 79	Next Scheduled EDR Contact: 05/24/2021
	Data Release Frequency: Semi-Annually

State and tribal voluntary cleanup sites

SRP: State Remediation Program List

The State Remediation Program (SRP) was established in 1994 within the Division of Solid Waste Management for the purpose of providing owners, prospective purchasers and other interested parties the means to voluntarily investigate, clean up or monitor contaminated sites not regulated under RCRA, CERCLA or the Tennessee Division of Underground Tanks (UST).

Date of Government Version: 12/23/2020	Source: Department of Environment & Conservation
Date Data Arrived at EDR: 12/23/2020	Telephone: 615-532-0853
Date Made Active in Reports: 03/16/2021	Last EDR Contact: 03/31/2021
Number of Days to Update: 83	Next Scheduled EDR Contact: 07/12/2021
	Data Release Frequency: Semi-Annually

INDIAN VCP R1: Voluntary Cleanup Priority Listing

A listing of voluntary cleanup priority sites located on Indian Land located in Region 1.

Date of Government Version: 07/27/2015	Source: EPA, Region 1
Date Data Arrived at EDR: 09/29/2015	Telephone: 617-918-1102
Date Made Active in Reports: 02/18/2016	Last EDR Contact: 03/22/2021
Number of Days to Update: 142	Next Scheduled EDR Contact: 07/05/2021
	Data Release Frequency: Varies

GOVERNMENT RECORDS SEARCHED / DATA CURRENCY TRACKING

INDIAN VCP R7: Voluntary Cleanup Priority Listing

A listing of voluntary cleanup priority sites located on Indian Land located in Region 7.

Date of Government Version: 03/20/2008	Source: EPA, Region 7
Date Data Arrived at EDR: 04/22/2008	Telephone: 913-551-7365
Date Made Active in Reports: 05/19/2008	Last EDR Contact: 04/20/2009
Number of Days to Update: 27	Next Scheduled EDR Contact: 07/20/2009
	Data Release Frequency: Varies

VCP: Voluntary Cleanup, Oversight and Assistance Program Sites

The Voluntary Cleanup Oversight and Assistance Program (VOAP) offers people the opportunity to work proactively with state government to address necessary cleanup of a property to return it to productive use. In return for their efforts, participants can receive a No Further Action letter and a release of liability for areas where investigation and cleanup is conducted. The program is open to everyone with an interest in addressing contamination at a site.

Date of Government Version: 12/23/2020	Source: Department of Environmental & Conservation
Date Data Arrived at EDR: 12/23/2020	Telephone: 615-532-0912
Date Made Active in Reports: 03/16/2021	Last EDR Contact: 03/31/2021
Number of Days to Update: 83	Next Scheduled EDR Contact: 07/12/2021
	Data Release Frequency: Semi-Annually

State and tribal Brownfields sites

BROWNFIELDS: Superfund VOAP Listing

Brownfields sites included on the Superfund Voluntary Cleanup, Oversight & Assistance Program listing.

Date of Government Version: 12/23/2020	Source: Department of Environment & Conservation
Date Data Arrived at EDR: 12/23/2020	Telephone: 615-532-0912
Date Made Active in Reports: 03/16/2021	Last EDR Contact: 03/31/2021
Number of Days to Update: 83	Next Scheduled EDR Contact: 07/12/2021
	Data Release Frequency: Semi-Annually

ADDITIONAL ENVIRONMENTAL RECORDS

Local Brownfield lists

US BROWNFIELDS: A Listing of Brownfields Sites

Brownfields are real property, the expansion, redevelopment, or reuse of which may be complicated by the presence or potential presence of a hazardous substance, pollutant, or contaminant. Cleaning up and reinvesting in these properties takes development pressures off of undeveloped, open land, and both improves and protects the environment. Assessment, Cleanup and Redevelopment Exchange System (ACRES) stores information reported by EPA Brownfields grant recipients on brownfields properties assessed or cleaned up with grant funding as well as information on Targeted Brownfields Assessments performed by EPA Regions. A listing of ACRES Brownfield sites is obtained from Cleanups in My Community. Cleanups in My Community provides information on Brownfields properties for which information is reported back to EPA, as well as areas served by Brownfields grant programs.

Date of Government Version: 12/11/2020	Source: Environmental Protection Agency
Date Data Arrived at EDR: 12/11/2020	Telephone: 202-566-2777
Date Made Active in Reports: 03/02/2021	Last EDR Contact: 03/16/2021
Number of Days to Update: 81	Next Scheduled EDR Contact: 06/28/2021
	Data Release Frequency: Semi-Annually

Local Lists of Landfill / Solid Waste Disposal Sites

SWRCY: Recycling Facilities Listing

A listing of recycling facility locations.

Date of Government Version: 12/07/2020	Source: Department of Environment & Conservation
Date Data Arrived at EDR: 12/09/2020	Telephone: 615-532-8657
Date Made Active in Reports: 02/23/2021	Last EDR Contact: 03/10/2021
Number of Days to Update: 76	Next Scheduled EDR Contact: 06/21/2021
	Data Release Frequency: Varies

GOVERNMENT RECORDS SEARCHED / DATA CURRENCY TRACKING

INDIAN ODI: Report on the Status of Open Dumps on Indian Lands

Location of open dumps on Indian land.

Date of Government Version: 12/31/1998
Date Data Arrived at EDR: 12/03/2007
Date Made Active in Reports: 01/24/2008
Number of Days to Update: 52

Source: Environmental Protection Agency
Telephone: 703-308-8245
Last EDR Contact: 01/25/2021
Next Scheduled EDR Contact: 05/10/2021
Data Release Frequency: Varies

ODI: Open Dump Inventory

An open dump is defined as a disposal facility that does not comply with one or more of the Part 257 or Part 258 Subtitle D Criteria.

Date of Government Version: 06/30/1985
Date Data Arrived at EDR: 08/09/2004
Date Made Active in Reports: 09/17/2004
Number of Days to Update: 39

Source: Environmental Protection Agency
Telephone: 800-424-9346
Last EDR Contact: 06/09/2004
Next Scheduled EDR Contact: N/A
Data Release Frequency: No Update Planned

DEBRIS REGION 9: Torres Martinez Reservation Illegal Dump Site Locations

A listing of illegal dump sites location on the Torres Martinez Indian Reservation located in eastern Riverside County and northern Imperial County, California.

Date of Government Version: 01/12/2009
Date Data Arrived at EDR: 05/07/2009
Date Made Active in Reports: 09/21/2009
Number of Days to Update: 137

Source: EPA, Region 9
Telephone: 415-947-4219
Last EDR Contact: 01/19/2021
Next Scheduled EDR Contact: 05/03/2021
Data Release Frequency: No Update Planned

IHS OPEN DUMPS: Open Dumps on Indian Land

A listing of all open dumps located on Indian Land in the United States.

Date of Government Version: 04/01/2014
Date Data Arrived at EDR: 08/06/2014
Date Made Active in Reports: 01/29/2015
Number of Days to Update: 176

Source: Department of Health & Human Services, Indian Health Service
Telephone: 301-443-1452
Last EDR Contact: 01/29/2021
Next Scheduled EDR Contact: 05/10/2021
Data Release Frequency: Varies

Local Lists of Hazardous waste / Contaminated Sites

US HIST CDL: National Clandestine Laboratory Register

A listing of clandestine drug lab locations that have been removed from the DEAs National Clandestine Laboratory Register.

Date of Government Version: 12/07/2020
Date Data Arrived at EDR: 12/09/2020
Date Made Active in Reports: 03/02/2021
Number of Days to Update: 83

Source: Drug Enforcement Administration
Telephone: 202-307-1000
Last EDR Contact: 02/22/2021
Next Scheduled EDR Contact: 06/06/2021
Data Release Frequency: No Update Planned

CDL: Registry of Contaminated Properties

Pursuant to TCA 68212509 the following properties have been quarantined because of methamphetamine production, but have not been cleaned and certified within the 60day time frame allotted by the statute. These properties are hereby registered by the Tennessee Department of Environment and Conservation as unremediated methamphetamine sites. This is not a comprehensive list of quarantined properties. These are properties that TDEC has been notified as being quarantined, but have not been cleaned within the 60 day grace period. Other properties where methamphetamine production residues are a concern may not have been quarantined, may not have been reported to TDEC, or may not have passed the 60day grace

GOVERNMENT RECORDS SEARCHED / DATA CURRENCY TRACKING

Date of Government Version: 10/05/2020
Date Data Arrived at EDR: 10/27/2020
Date Made Active in Reports: 01/19/2021
Number of Days to Update: 84

Source: Department of Environment & Conservation
Telephone: 615-532-0900
Last EDR Contact: 01/27/2021
Next Scheduled EDR Contact: 05/10/2021
Data Release Frequency: Quarterly

PRIORITY CLEANERS: DCERP Remediation Sites Listing

Drycleaner Environmental Response Program remediation sites.

Date of Government Version: 01/12/2021
Date Data Arrived at EDR: 01/13/2021
Date Made Active in Reports: 04/02/2021
Number of Days to Update: 79

Source: Department of Environment & Conservation
Telephone: 615-253-3876
Last EDR Contact: 01/13/2021
Next Scheduled EDR Contact: 04/26/2021
Data Release Frequency: Annually

DEL SHWS: Deleted State Hazardous Waste Sites

A listing of sites removed from the Promulgated Sites Listing.

Date of Government Version: 12/23/2020
Date Data Arrived at EDR: 12/23/2020
Date Made Active in Reports: 03/16/2021
Number of Days to Update: 83

Source: Department of Environment & Conservation
Telephone: 615-532-0900
Last EDR Contact: 03/31/2021
Next Scheduled EDR Contact: 07/12/2021
Data Release Frequency: Semi-Annually

US CDL: Clandestine Drug Labs

A listing of clandestine drug lab locations. The U.S. Department of Justice ("the Department") provides this web site as a public service. It contains addresses of some locations where law enforcement agencies reported they found chemicals or other items that indicated the presence of either clandestine drug laboratories or dumpsites. In most cases, the source of the entries is not the Department, and the Department has not verified the entry and does not guarantee its accuracy. Members of the public must verify the accuracy of all entries by, for example, contacting local law enforcement and local health departments.

Date of Government Version: 12/07/2020
Date Data Arrived at EDR: 12/09/2020
Date Made Active in Reports: 03/02/2021
Number of Days to Update: 83

Source: Drug Enforcement Administration
Telephone: 202-307-1000
Last EDR Contact: 02/22/2021
Next Scheduled EDR Contact: 06/06/2021
Data Release Frequency: Quarterly

PFAS: PFAS Contamination Site Location Listing

A listing of sites where PFAS has been detected to date.

Date of Government Version: 02/18/2020
Date Data Arrived at EDR: 02/18/2020
Date Made Active in Reports: 04/23/2020
Number of Days to Update: 65

Source: Department of Environment & Conservation
Telephone: 615-532-5281
Last EDR Contact: 02/19/2021
Next Scheduled EDR Contact: 05/31/2021
Data Release Frequency: Varies

Local Lists of Registered Storage Tanks

HIST UST: Underground Storage Tank Database

This database is no longer updated by the agency. It contains records and detail fields that the current UST database does not.

Date of Government Version: 10/01/2020
Date Data Arrived at EDR: 11/11/2020
Date Made Active in Reports: 01/29/2021
Number of Days to Update: 79

Source: Department of Environment & Conservation
Telephone: 615-532-0945
Last EDR Contact: 02/10/2021
Next Scheduled EDR Contact: 05/24/2021
Data Release Frequency: No Update Planned

Local Land Records

GOVERNMENT RECORDS SEARCHED / DATA CURRENCY TRACKING

LIENS: Liens Information

A listing of sites with environmental liens information.

Date of Government Version: 03/10/2015
Date Data Arrived at EDR: 04/07/2015
Date Made Active in Reports: 04/30/2015
Number of Days to Update: 23

Source: Department of Environment & Conservation
Telephone: 615-532-0900
Last EDR Contact: 03/30/2021
Next Scheduled EDR Contact: 07/12/2021
Data Release Frequency: Varies

LIENS 2: CERCLA Lien Information

A Federal CERCLA ('Superfund') lien can exist by operation of law at any site or property at which EPA has spent Superfund monies. These monies are spent to investigate and address releases and threatened releases of contamination. CERCLIS provides information as to the identity of these sites and properties.

Date of Government Version: 12/30/2020
Date Data Arrived at EDR: 01/14/2021
Date Made Active in Reports: 02/18/2021
Number of Days to Update: 35

Source: Environmental Protection Agency
Telephone: 202-564-6023
Last EDR Contact: 04/01/2021
Next Scheduled EDR Contact: 07/12/2021
Data Release Frequency: Semi-Annually

Records of Emergency Release Reports

HMIRS: Hazardous Materials Information Reporting System

Hazardous Materials Incident Report System. HMIRS contains hazardous material spill incidents reported to DOT.

Date of Government Version: 12/16/2020
Date Data Arrived at EDR: 12/17/2020
Date Made Active in Reports: 03/12/2021
Number of Days to Update: 85

Source: U.S. Department of Transportation
Telephone: 202-366-4555
Last EDR Contact: 03/24/2021
Next Scheduled EDR Contact: 07/05/2021
Data Release Frequency: Quarterly

SPILLS: State Spills

A listing of spills locations.

Date of Government Version: 01/05/2015
Date Data Arrived at EDR: 01/06/2015
Date Made Active in Reports: 02/10/2015
Number of Days to Update: 35

Source: Department of Environment & Conservation
Telephone: 615-532-0109
Last EDR Contact: 03/30/2021
Next Scheduled EDR Contact: 07/12/2021
Data Release Frequency: Varies

SPILS: Statewide Petroleum Incident Logging Section

SPILS is a program within TDEC's Division of Solid Waste Management (DSWM). This program logs incidents along Tennessee's roadways where a reportable quantity of petroleum products is released to the environment, ensuring that appropriate cleanup standards are applied, remediation activities are completed, and final reports detailing the response are received and reviewed. Once an incident has been remediated, SPILS will issue a closure letter for the Responsible Party's file.

Date of Government Version: 11/17/2020
Date Data Arrived at EDR: 11/18/2020
Date Made Active in Reports: 02/05/2021
Number of Days to Update: 79

Source: Department of Environment & Conservation
Telephone: 615-532-0780
Last EDR Contact: 03/31/2021
Next Scheduled EDR Contact: 06/06/2021
Data Release Frequency: Varies

Other Ascertainable Records

RCRA NonGen / NLR: RCRA - Non Generators / No Longer Regulated

RCRAInfo is EPA's comprehensive information system, providing access to data supporting the Resource Conservation and Recovery Act (RCRA) of 1976 and the Hazardous and Solid Waste Amendments (HSWA) of 1984. The database includes selective information on sites which generate, transport, store, treat and/or dispose of hazardous waste as defined by the Resource Conservation and Recovery Act (RCRA). Non-Generators do not presently generate hazardous waste.

GOVERNMENT RECORDS SEARCHED / DATA CURRENCY TRACKING

Date of Government Version: 12/14/2020
Date Data Arrived at EDR: 12/17/2020
Date Made Active in Reports: 12/22/2020
Number of Days to Update: 5

Source: Environmental Protection Agency
Telephone: (404) 562-8651
Last EDR Contact: 03/23/2021
Next Scheduled EDR Contact: 07/05/2021
Data Release Frequency: Quarterly

FUDS: Formerly Used Defense Sites

The listing includes locations of Formerly Used Defense Sites properties where the US Army Corps of Engineers is actively working or will take necessary cleanup actions.

Date of Government Version: 02/11/2021
Date Data Arrived at EDR: 02/17/2021
Date Made Active in Reports: 04/05/2021
Number of Days to Update: 47

Source: U.S. Army Corps of Engineers
Telephone: 202-528-4285
Last EDR Contact: 02/17/2021
Next Scheduled EDR Contact: 05/31/2021
Data Release Frequency: Varies

DOD: Department of Defense Sites

This data set consists of federally owned or administered lands, administered by the Department of Defense, that have any area equal to or greater than 640 acres of the United States, Puerto Rico, and the U.S. Virgin Islands.

Date of Government Version: 12/31/2005
Date Data Arrived at EDR: 11/10/2006
Date Made Active in Reports: 01/11/2007
Number of Days to Update: 62

Source: USGS
Telephone: 888-275-8747
Last EDR Contact: 01/15/2021
Next Scheduled EDR Contact: 04/26/2021
Data Release Frequency: Semi-Annually

FEDLAND: Federal and Indian Lands

Federally and Indian administrated lands of the United States. Lands included are administrated by: Army Corps of Engineers, Bureau of Reclamation, National Wild and Scenic River, National Wildlife Refuge, Public Domain Land, Wilderness, Wilderness Study Area, Wildlife Management Area, Bureau of Indian Affairs, Bureau of Land Management, Department of Justice, Forest Service, Fish and Wildlife Service, National Park Service.

Date of Government Version: 04/02/2018
Date Data Arrived at EDR: 04/11/2018
Date Made Active in Reports: 11/06/2019
Number of Days to Update: 574

Source: U.S. Geological Survey
Telephone: 888-275-8747
Last EDR Contact: 04/05/2021
Next Scheduled EDR Contact: 07/19/2021
Data Release Frequency: N/A

SCRD DRYCLEANERS: State Coalition for Remediation of Drycleaners Listing

The State Coalition for Remediation of Drycleaners was established in 1998, with support from the U.S. EPA Office of Superfund Remediation and Technology Innovation. It is comprised of representatives of states with established drycleaner remediation programs. Currently the member states are Alabama, Connecticut, Florida, Illinois, Kansas, Minnesota, Missouri, North Carolina, Oregon, South Carolina, Tennessee, Texas, and Wisconsin.

Date of Government Version: 01/01/2017
Date Data Arrived at EDR: 02/03/2017
Date Made Active in Reports: 04/07/2017
Number of Days to Update: 63

Source: Environmental Protection Agency
Telephone: 615-532-8599
Last EDR Contact: 02/09/2021
Next Scheduled EDR Contact: 05/24/2021
Data Release Frequency: Varies

US FIN ASSUR: Financial Assurance Information

All owners and operators of facilities that treat, store, or dispose of hazardous waste are required to provide proof that they will have sufficient funds to pay for the clean up, closure, and post-closure care of their facilities.

Date of Government Version: 12/14/2020
Date Data Arrived at EDR: 12/17/2020
Date Made Active in Reports: 03/12/2021
Number of Days to Update: 85

Source: Environmental Protection Agency
Telephone: 202-566-1917
Last EDR Contact: 03/23/2021
Next Scheduled EDR Contact: 07/05/2021
Data Release Frequency: Quarterly

GOVERNMENT RECORDS SEARCHED / DATA CURRENCY TRACKING

EPA WATCH LIST: EPA WATCH LIST

EPA maintains a "Watch List" to facilitate dialogue between EPA, state and local environmental agencies on enforcement matters relating to facilities with alleged violations identified as either significant or high priority. Being on the Watch List does not mean that the facility has actually violated the law only that an investigation by EPA or a state or local environmental agency has led those organizations to allege that an unproven violation has in fact occurred. Being on the Watch List does not represent a higher level of concern regarding the alleged violations that were detected, but instead indicates cases requiring additional dialogue between EPA, state and local agencies - primarily because of the length of time the alleged violation has gone unaddressed or unresolved.

Date of Government Version: 08/30/2013	Source: Environmental Protection Agency
Date Data Arrived at EDR: 03/21/2014	Telephone: 617-520-3000
Date Made Active in Reports: 06/17/2014	Last EDR Contact: 02/02/2021
Number of Days to Update: 88	Next Scheduled EDR Contact: 05/17/2021
	Data Release Frequency: Quarterly

2020 COR ACTION: 2020 Corrective Action Program List

The EPA has set ambitious goals for the RCRA Corrective Action program by creating the 2020 Corrective Action Universe. This RCRA cleanup baseline includes facilities expected to need corrective action. The 2020 universe contains a wide variety of sites. Some properties are heavily contaminated while others were contaminated but have since been cleaned up. Still others have not been fully investigated yet, and may require little or no remediation. Inclusion in the 2020 Universe does not necessarily imply failure on the part of a facility to meet its RCRA obligations.

Date of Government Version: 09/30/2017	Source: Environmental Protection Agency
Date Data Arrived at EDR: 05/08/2018	Telephone: 703-308-4044
Date Made Active in Reports: 07/20/2018	Last EDR Contact: 02/05/2021
Number of Days to Update: 73	Next Scheduled EDR Contact: 05/17/2021
	Data Release Frequency: Varies

TSCA: Toxic Substances Control Act

Toxic Substances Control Act. TSCA identifies manufacturers and importers of chemical substances included on the TSCA Chemical Substance Inventory list. It includes data on the production volume of these substances by plant site.

Date of Government Version: 12/31/2016	Source: EPA
Date Data Arrived at EDR: 06/17/2020	Telephone: 202-260-5521
Date Made Active in Reports: 09/10/2020	Last EDR Contact: 03/19/2021
Number of Days to Update: 85	Next Scheduled EDR Contact: 06/28/2021
	Data Release Frequency: Every 4 Years

TRIS: Toxic Chemical Release Inventory System

Toxic Release Inventory System. TRIS identifies facilities which release toxic chemicals to the air, water and land in reportable quantities under SARA Title III Section 313.

Date of Government Version: 12/31/2018	Source: EPA
Date Data Arrived at EDR: 08/14/2020	Telephone: 202-566-0250
Date Made Active in Reports: 11/04/2020	Last EDR Contact: 02/02/2021
Number of Days to Update: 82	Next Scheduled EDR Contact: 05/31/2021
	Data Release Frequency: Annually

SSTS: Section 7 Tracking Systems

Section 7 of the Federal Insecticide, Fungicide and Rodenticide Act, as amended (92 Stat. 829) requires all registered pesticide-producing establishments to submit a report to the Environmental Protection Agency by March 1st each year. Each establishment must report the types and amounts of pesticides, active ingredients and devices being produced, and those having been produced and sold or distributed in the past year.

Date of Government Version: 01/20/2021	Source: EPA
Date Data Arrived at EDR: 01/21/2021	Telephone: 202-564-4203
Date Made Active in Reports: 03/22/2021	Last EDR Contact: 01/21/2021
Number of Days to Update: 60	Next Scheduled EDR Contact: 05/03/2021
	Data Release Frequency: Annually

GOVERNMENT RECORDS SEARCHED / DATA CURRENCY TRACKING

ROD: Records Of Decision

Record of Decision. ROD documents mandate a permanent remedy at an NPL (Superfund) site containing technical and health information to aid in the cleanup.

Date of Government Version: 12/30/2020
Date Data Arrived at EDR: 01/14/2021
Date Made Active in Reports: 02/18/2021
Number of Days to Update: 35

Source: EPA
Telephone: 703-416-0223
Last EDR Contact: 04/01/2021
Next Scheduled EDR Contact: 06/14/2021
Data Release Frequency: Annually

RMP: Risk Management Plans

When Congress passed the Clean Air Act Amendments of 1990, it required EPA to publish regulations and guidance for chemical accident prevention at facilities using extremely hazardous substances. The Risk Management Program Rule (RMP Rule) was written to implement Section 112(r) of these amendments. The rule, which built upon existing industry codes and standards, requires companies of all sizes that use certain flammable and toxic substances to develop a Risk Management Program, which includes a(n): Hazard assessment that details the potential effects of an accidental release, an accident history of the last five years, and an evaluation of worst-case and alternative accidental releases; Prevention program that includes safety precautions and maintenance, monitoring, and employee training measures; and Emergency response program that spells out emergency health care, employee training measures and procedures for informing the public and response agencies (e.g the fire department) should an accident occur.

Date of Government Version: 11/02/2020
Date Data Arrived at EDR: 11/12/2020
Date Made Active in Reports: 01/25/2021
Number of Days to Update: 74

Source: Environmental Protection Agency
Telephone: 202-564-8600
Last EDR Contact: 01/19/2021
Next Scheduled EDR Contact: 05/03/2021
Data Release Frequency: Varies

RAATS: RCRA Administrative Action Tracking System

RCRA Administration Action Tracking System. RAATS contains records based on enforcement actions issued under RCRA pertaining to major violators and includes administrative and civil actions brought by the EPA. For administration actions after September 30, 1995, data entry in the RAATS database was discontinued. EPA will retain a copy of the database for historical records. It was necessary to terminate RAATS because a decrease in agency resources made it impossible to continue to update the information contained in the database.

Date of Government Version: 04/17/1995
Date Data Arrived at EDR: 07/03/1995
Date Made Active in Reports: 08/07/1995
Number of Days to Update: 35

Source: EPA
Telephone: 202-564-4104
Last EDR Contact: 06/02/2008
Next Scheduled EDR Contact: 09/01/2008
Data Release Frequency: No Update Planned

PRP: Potentially Responsible Parties

A listing of verified Potentially Responsible Parties

Date of Government Version: 12/30/2020
Date Data Arrived at EDR: 01/14/2021
Date Made Active in Reports: 03/05/2021
Number of Days to Update: 50

Source: EPA
Telephone: 202-564-6023
Last EDR Contact: 03/11/2021
Next Scheduled EDR Contact: 05/17/2021
Data Release Frequency: Quarterly

PADS: PCB Activity Database System

PCB Activity Database. PADS Identifies generators, transporters, commercial storers and/or brokers and disposers of PCB's who are required to notify the EPA of such activities.

Date of Government Version: 11/19/2020
Date Data Arrived at EDR: 01/08/2021
Date Made Active in Reports: 03/22/2021
Number of Days to Update: 73

Source: EPA
Telephone: 202-566-0500
Last EDR Contact: 01/08/2021
Next Scheduled EDR Contact: 04/19/2021
Data Release Frequency: Annually

GOVERNMENT RECORDS SEARCHED / DATA CURRENCY TRACKING

ICIS: Integrated Compliance Information System

The Integrated Compliance Information System (ICIS) supports the information needs of the national enforcement and compliance program as well as the unique needs of the National Pollutant Discharge Elimination System (NPDES) program.

Date of Government Version: 11/18/2016	Source: Environmental Protection Agency
Date Data Arrived at EDR: 11/23/2016	Telephone: 202-564-2501
Date Made Active in Reports: 02/10/2017	Last EDR Contact: 03/31/2021
Number of Days to Update: 79	Next Scheduled EDR Contact: 07/19/2021
	Data Release Frequency: Quarterly

FTTS: FIFRA/ TSCA Tracking System - FIFRA (Federal Insecticide, Fungicide, & Rodenticide Act)/TSCA (Toxic Substances Control Act)
FTTS tracks administrative cases and pesticide enforcement actions and compliance activities related to FIFRA, TSCA and EPCRA (Emergency Planning and Community Right-to-Know Act). To maintain currency, EDR contacts the Agency on a quarterly basis.

Date of Government Version: 04/09/2009	Source: EPA/Office of Prevention, Pesticides and Toxic Substances
Date Data Arrived at EDR: 04/16/2009	Telephone: 202-566-1667
Date Made Active in Reports: 05/11/2009	Last EDR Contact: 08/18/2017
Number of Days to Update: 25	Next Scheduled EDR Contact: 12/04/2017
	Data Release Frequency: No Update Planned

FTTS INSP: FIFRA/ TSCA Tracking System - FIFRA (Federal Insecticide, Fungicide, & Rodenticide Act)/TSCA (Toxic Substances Control Act)
A listing of FIFRA/TSCA Tracking System (FTTS) inspections and enforcements.

Date of Government Version: 04/09/2009	Source: EPA
Date Data Arrived at EDR: 04/16/2009	Telephone: 202-566-1667
Date Made Active in Reports: 05/11/2009	Last EDR Contact: 08/18/2017
Number of Days to Update: 25	Next Scheduled EDR Contact: 12/04/2017
	Data Release Frequency: No Update Planned

MLTS: Material Licensing Tracking System

MLTS is maintained by the Nuclear Regulatory Commission and contains a list of approximately 8,100 sites which possess or use radioactive materials and which are subject to NRC licensing requirements. To maintain currency, EDR contacts the Agency on a quarterly basis.

Date of Government Version: 08/05/2020	Source: Nuclear Regulatory Commission
Date Data Arrived at EDR: 08/10/2020	Telephone: 301-415-7169
Date Made Active in Reports: 10/08/2020	Last EDR Contact: 01/19/2021
Number of Days to Update: 59	Next Scheduled EDR Contact: 05/03/2021
	Data Release Frequency: Quarterly

COAL ASH DOE: Steam-Electric Plant Operation Data

A listing of power plants that store ash in surface ponds.

Date of Government Version: 12/31/2019	Source: Department of Energy
Date Data Arrived at EDR: 12/01/2020	Telephone: 202-586-8719
Date Made Active in Reports: 02/09/2021	Last EDR Contact: 03/05/2021
Number of Days to Update: 70	Next Scheduled EDR Contact: 06/14/2021
	Data Release Frequency: Varies

COAL ASH EPA: Coal Combustion Residues Surface Impoundments List

A listing of coal combustion residues surface impoundments with high hazard potential ratings.

Date of Government Version: 01/12/2017	Source: Environmental Protection Agency
Date Data Arrived at EDR: 03/05/2019	Telephone: N/A
Date Made Active in Reports: 11/11/2019	Last EDR Contact: 03/02/2021
Number of Days to Update: 251	Next Scheduled EDR Contact: 06/14/2021
	Data Release Frequency: Varies

GOVERNMENT RECORDS SEARCHED / DATA CURRENCY TRACKING

PCB TRANSFORMER: PCB Transformer Registration Database

The database of PCB transformer registrations that includes all PCB registration submittals.

Date of Government Version: 09/13/2019	Source: Environmental Protection Agency
Date Data Arrived at EDR: 11/06/2019	Telephone: 202-566-0517
Date Made Active in Reports: 02/10/2020	Last EDR Contact: 02/05/2021
Number of Days to Update: 96	Next Scheduled EDR Contact: 05/17/2021
	Data Release Frequency: Varies

RADINFO: Radiation Information Database

The Radiation Information Database (RADINFO) contains information about facilities that are regulated by U.S. Environmental Protection Agency (EPA) regulations for radiation and radioactivity.

Date of Government Version: 07/01/2019	Source: Environmental Protection Agency
Date Data Arrived at EDR: 07/01/2019	Telephone: 202-343-9775
Date Made Active in Reports: 09/23/2019	Last EDR Contact: 03/25/2021
Number of Days to Update: 84	Next Scheduled EDR Contact: 07/12/2021
	Data Release Frequency: Quarterly

HIST FTTS: FIFRA/TSCA Tracking System Administrative Case Listing

A complete administrative case listing from the FIFRA/TSCA Tracking System (FTTS) for all ten EPA regions. The information was obtained from the National Compliance Database (NCDB). NCDB supports the implementation of FIFRA (Federal Insecticide, Fungicide, and Rodenticide Act) and TSCA (Toxic Substances Control Act). Some EPA regions are now closing out records. Because of that, and the fact that some EPA regions are not providing EPA Headquarters with updated records, it was decided to create a HIST FTTS database. It included records that may not be included in the newer FTTS database updates. This database is no longer updated.

Date of Government Version: 10/19/2006	Source: Environmental Protection Agency
Date Data Arrived at EDR: 03/01/2007	Telephone: 202-564-2501
Date Made Active in Reports: 04/10/2007	Last EDR Contact: 12/17/2007
Number of Days to Update: 40	Next Scheduled EDR Contact: 03/17/2008
	Data Release Frequency: No Update Planned

HIST FTTS INSP: FIFRA/TSCA Tracking System Inspection & Enforcement Case Listing

A complete inspection and enforcement case listing from the FIFRA/TSCA Tracking System (FTTS) for all ten EPA regions. The information was obtained from the National Compliance Database (NCDB). NCDB supports the implementation of FIFRA (Federal Insecticide, Fungicide, and Rodenticide Act) and TSCA (Toxic Substances Control Act). Some EPA regions are now closing out records. Because of that, and the fact that some EPA regions are not providing EPA Headquarters with updated records, it was decided to create a HIST FTTS database. It included records that may not be included in the newer FTTS database updates. This database is no longer updated.

Date of Government Version: 10/19/2006	Source: Environmental Protection Agency
Date Data Arrived at EDR: 03/01/2007	Telephone: 202-564-2501
Date Made Active in Reports: 04/10/2007	Last EDR Contact: 12/17/2008
Number of Days to Update: 40	Next Scheduled EDR Contact: 03/17/2008
	Data Release Frequency: No Update Planned

DOT OPS: Incident and Accident Data

Department of Transportation, Office of Pipeline Safety Incident and Accident data.

Date of Government Version: 01/02/2020	Source: Department of Transportation, Office of Pipeline Safety
Date Data Arrived at EDR: 01/28/2020	Telephone: 202-366-4595
Date Made Active in Reports: 04/17/2020	Last EDR Contact: 01/27/2021
Number of Days to Update: 80	Next Scheduled EDR Contact: 05/10/2021
	Data Release Frequency: Quarterly

CONSENT: Superfund (CERCLA) Consent Decrees

Major legal settlements that establish responsibility and standards for cleanup at NPL (Superfund) sites. Released periodically by United States District Courts after settlement by parties to litigation matters.

GOVERNMENT RECORDS SEARCHED / DATA CURRENCY TRACKING

Date of Government Version: 12/31/2020
Date Data Arrived at EDR: 01/13/2021
Date Made Active in Reports: 03/22/2021
Number of Days to Update: 68

Source: Department of Justice, Consent Decree Library
Telephone: Varies
Last EDR Contact: 04/05/2021
Next Scheduled EDR Contact: 07/19/2021
Data Release Frequency: Varies

BRS: Biennial Reporting System

The Biennial Reporting System is a national system administered by the EPA that collects data on the generation and management of hazardous waste. BRS captures detailed data from two groups: Large Quantity Generators (LQG) and Treatment, Storage, and Disposal Facilities.

Date of Government Version: 12/31/2017
Date Data Arrived at EDR: 06/22/2020
Date Made Active in Reports: 11/20/2020
Number of Days to Update: 151

Source: EPA/NTIS
Telephone: 800-424-9346
Last EDR Contact: 03/23/2021
Next Scheduled EDR Contact: 07/05/2021
Data Release Frequency: Biennially

INDIAN RESERV: Indian Reservations

This map layer portrays Indian administered lands of the United States that have any area equal to or greater than 640 acres.

Date of Government Version: 12/31/2014
Date Data Arrived at EDR: 07/14/2015
Date Made Active in Reports: 01/10/2017
Number of Days to Update: 546

Source: USGS
Telephone: 202-208-3710
Last EDR Contact: 04/06/2021
Next Scheduled EDR Contact: 07/19/2021
Data Release Frequency: Semi-Annually

FUSRAP: Formerly Utilized Sites Remedial Action Program

DOE established the Formerly Utilized Sites Remedial Action Program (FUSRAP) in 1974 to remediate sites where radioactive contamination remained from Manhattan Project and early U.S. Atomic Energy Commission (AEC) operations.

Date of Government Version: 08/08/2017
Date Data Arrived at EDR: 09/11/2018
Date Made Active in Reports: 09/14/2018
Number of Days to Update: 3

Source: Department of Energy
Telephone: 202-586-3559
Last EDR Contact: 02/02/2021
Next Scheduled EDR Contact: 05/17/2021
Data Release Frequency: Varies

UMTRA: Uranium Mill Tailings Sites

Uranium ore was mined by private companies for federal government use in national defense programs. When the mills shut down, large piles of the sand-like material (mill tailings) remain after uranium has been extracted from the ore. Levels of human exposure to radioactive materials from the piles are low; however, in some cases tailings were used as construction materials before the potential health hazards of the tailings were recognized.

Date of Government Version: 08/30/2019
Date Data Arrived at EDR: 11/15/2019
Date Made Active in Reports: 01/28/2020
Number of Days to Update: 74

Source: Department of Energy
Telephone: 505-845-0011
Last EDR Contact: 02/18/2021
Next Scheduled EDR Contact: 05/31/2021
Data Release Frequency: Varies

LEAD SMELTER 1: Lead Smelter Sites

A listing of former lead smelter site locations.

Date of Government Version: 12/30/2020
Date Data Arrived at EDR: 01/14/2021
Date Made Active in Reports: 02/09/2021
Number of Days to Update: 26

Source: Environmental Protection Agency
Telephone: 703-603-8787
Last EDR Contact: 04/01/2021
Next Scheduled EDR Contact: 07/12/2021
Data Release Frequency: Varies

LEAD SMELTER 2: Lead Smelter Sites

A list of several hundred sites in the U.S. where secondary lead smelting was done from 1931 and 1964. These sites may pose a threat to public health through ingestion or inhalation of contaminated soil or dust

GOVERNMENT RECORDS SEARCHED / DATA CURRENCY TRACKING

Date of Government Version: 04/05/2001
Date Data Arrived at EDR: 10/27/2010
Date Made Active in Reports: 12/02/2010
Number of Days to Update: 36

Source: American Journal of Public Health
Telephone: 703-305-6451
Last EDR Contact: 12/02/2009
Next Scheduled EDR Contact: N/A
Data Release Frequency: No Update Planned

US AIRS (AFS): Aerometric Information Retrieval System Facility Subsystem (AFS)

The database is a sub-system of Aerometric Information Retrieval System (AIRS). AFS contains compliance data on air pollution point sources regulated by the U.S. EPA and/or state and local air regulatory agencies. This information comes from source reports by various stationary sources of air pollution, such as electric power plants, steel mills, factories, and universities, and provides information about the air pollutants they produce. Action, air program, air program pollutant, and general level plant data. It is used to track emissions and compliance data from industrial plants.

Date of Government Version: 10/12/2016
Date Data Arrived at EDR: 10/26/2016
Date Made Active in Reports: 02/03/2017
Number of Days to Update: 100

Source: EPA
Telephone: 202-564-2496
Last EDR Contact: 09/26/2017
Next Scheduled EDR Contact: 01/08/2018
Data Release Frequency: Annually

US AIRS MINOR: Air Facility System Data

A listing of minor source facilities.

Date of Government Version: 10/12/2016
Date Data Arrived at EDR: 10/26/2016
Date Made Active in Reports: 02/03/2017
Number of Days to Update: 100

Source: EPA
Telephone: 202-564-2496
Last EDR Contact: 09/26/2017
Next Scheduled EDR Contact: 01/08/2018
Data Release Frequency: Annually

MINES VIOLATIONS: MSHA Violation Assessment Data

Mines violation and assessment information. Department of Labor, Mine Safety & Health Administration.

Date of Government Version: 11/24/2020
Date Data Arrived at EDR: 11/30/2020
Date Made Active in Reports: 01/25/2021
Number of Days to Update: 56

Source: DOL, Mine Safety & Health Admi
Telephone: 202-693-9424
Last EDR Contact: 03/01/2021
Next Scheduled EDR Contact: 06/14/2021
Data Release Frequency: Quarterly

US MINES: Mines Master Index File

Contains all mine identification numbers issued for mines active or opened since 1971. The data also includes violation information.

Date of Government Version: 11/03/2020
Date Data Arrived at EDR: 11/23/2020
Date Made Active in Reports: 01/25/2021
Number of Days to Update: 63

Source: Department of Labor, Mine Safety and Health Administration
Telephone: 303-231-5959
Last EDR Contact: 02/24/2021
Next Scheduled EDR Contact: 06/06/2021
Data Release Frequency: Semi-Annually

US MINES 2: Ferrous and Nonferrous Metal Mines Database Listing

This map layer includes ferrous (ferrous metal mines are facilities that extract ferrous metals, such as iron ore or molybdenum) and nonferrous (Nonferrous metal mines are facilities that extract nonferrous metals, such as gold, silver, copper, zinc, and lead) metal mines in the United States.

Date of Government Version: 05/06/2020
Date Data Arrived at EDR: 05/27/2020
Date Made Active in Reports: 08/13/2020
Number of Days to Update: 78

Source: USGS
Telephone: 703-648-7709
Last EDR Contact: 02/26/2021
Next Scheduled EDR Contact: 06/06/2021
Data Release Frequency: Varies

GOVERNMENT RECORDS SEARCHED / DATA CURRENCY TRACKING

US MINES 3: Active Mines & Mineral Plants Database Listing

Active Mines and Mineral Processing Plant operations for commodities monitored by the Minerals Information Team of the USGS.

Date of Government Version: 04/14/2011	Source: USGS
Date Data Arrived at EDR: 06/08/2011	Telephone: 703-648-7709
Date Made Active in Reports: 09/13/2011	Last EDR Contact: 02/26/2021
Number of Days to Update: 97	Next Scheduled EDR Contact: 06/06/2021
	Data Release Frequency: Varies

ABANDONED MINES: Abandoned Mines

An inventory of land and water impacted by past mining (primarily coal mining) is maintained by OSMRE to provide information needed to implement the Surface Mining Control and Reclamation Act of 1977 (SMCRA). The inventory contains information on the location, type, and extent of AML impacts, as well as, information on the cost associated with the reclamation of those problems. The inventory is based upon field surveys by State, Tribal, and OSMRE program officials. It is dynamic to the extent that it is modified as new problems are identified and existing problems are reclaimed.

Date of Government Version: 12/11/2020	Source: Department of Interior
Date Data Arrived at EDR: 12/11/2020	Telephone: 202-208-2609
Date Made Active in Reports: 03/02/2021	Last EDR Contact: 03/10/2021
Number of Days to Update: 81	Next Scheduled EDR Contact: 06/21/2021
	Data Release Frequency: Quarterly

FINDS: Facility Index System/Facility Registry System

Facility Index System. FINDS contains both facility information and 'pointers' to other sources that contain more detail. EDR includes the following FINDS databases in this report: PCS (Permit Compliance System), AIRS (Aerometric Information Retrieval System), DOCKET (Enforcement Docket used to manage and track information on civil judicial enforcement cases for all environmental statutes), FURS (Federal Underground Injection Control), C-DOCKET (Criminal Docket System used to track criminal enforcement actions for all environmental statutes), FFIS (Federal Facilities Information System), STATE (State Environmental Laws and Statutes), and PADS (PCB Activity Data System).

Date of Government Version: 02/03/2021	Source: EPA
Date Data Arrived at EDR: 03/03/2021	Telephone: (404) 562-9900
Date Made Active in Reports: 04/05/2021	Last EDR Contact: 03/03/2021
Number of Days to Update: 33	Next Scheduled EDR Contact: 06/14/2021
	Data Release Frequency: Quarterly

DOCKET HWC: Hazardous Waste Compliance Docket Listing

A complete list of the Federal Agency Hazardous Waste Compliance Docket Facilities.

Date of Government Version: 11/03/2020	Source: Environmental Protection Agency
Date Data Arrived at EDR: 11/17/2020	Telephone: 202-564-0527
Date Made Active in Reports: 02/09/2021	Last EDR Contact: 02/26/2021
Number of Days to Update: 84	Next Scheduled EDR Contact: 06/06/2021
	Data Release Frequency: Varies

UXO: Unexploded Ordnance Sites

A listing of unexploded ordnance site locations

Date of Government Version: 12/31/2018	Source: Department of Defense
Date Data Arrived at EDR: 07/02/2020	Telephone: 703-704-1564
Date Made Active in Reports: 09/17/2020	Last EDR Contact: 01/15/2021
Number of Days to Update: 77	Next Scheduled EDR Contact: 04/26/2021
	Data Release Frequency: Varies

ECHO: Enforcement & Compliance History Information

ECHO provides integrated compliance and enforcement information for about 800,000 regulated facilities nationwide.

GOVERNMENT RECORDS SEARCHED / DATA CURRENCY TRACKING

Date of Government Version: 01/02/2021
Date Data Arrived at EDR: 01/08/2021
Date Made Active in Reports: 03/22/2021
Number of Days to Update: 73

Source: Environmental Protection Agency
Telephone: 202-564-2280
Last EDR Contact: 04/06/2021
Next Scheduled EDR Contact: 07/19/2021
Data Release Frequency: Quarterly

FUELS PROGRAM: EPA Fuels Program Registered Listing

This listing includes facilities that are registered under the Part 80 (Code of Federal Regulations) EPA Fuels Programs. All companies now are required to submit new and updated registrations.

Date of Government Version: 02/17/2021
Date Data Arrived at EDR: 02/17/2021
Date Made Active in Reports: 03/22/2021
Number of Days to Update: 33

Source: EPA
Telephone: 800-385-6164
Last EDR Contact: 02/17/2021
Next Scheduled EDR Contact: 05/31/2021
Data Release Frequency: Quarterly

AIRS: Listing of Permitted Sources

A listing of permitted sources issued by the Division of Air Pollution Control.

Date of Government Version: 10/26/2020
Date Data Arrived at EDR: 10/27/2020
Date Made Active in Reports: 01/19/2021
Number of Days to Update: 84

Source: Department of Environment & Conservation
Telephone: 615-532-0545
Last EDR Contact: 01/27/2021
Next Scheduled EDR Contact: 05/10/2021
Data Release Frequency: Varies

DRYCLEANERS: Registered Facilities List

A list of all active registered drycleaner facilities, There may be some inactive facilities included.

Date of Government Version: 06/24/2020
Date Data Arrived at EDR: 07/14/2020
Date Made Active in Reports: 09/29/2020
Number of Days to Update: 77

Source: Dept. of Environment & Conservation
Telephone: 615-532-0900
Last EDR Contact: 01/15/2021
Next Scheduled EDR Contact: 04/26/2021
Data Release Frequency: Annually

LEAD CERT: Lead Safe Housing Registry

A listing of Tennessee properties that have achieved a lead safe designation.

Date of Government Version: 02/25/2019
Date Data Arrived at EDR: 02/26/2019
Date Made Active in Reports: 06/13/2019
Number of Days to Update: 107

Source: Department of Environment & Conservation
Telephone: 615-532-8011
Last EDR Contact: 03/01/2021
Next Scheduled EDR Contact: 06/14/2021
Data Release Frequency: Varies

NPDES: Permitted Facility Listing

A listing of permitted wastewater facilities.

Date of Government Version: 11/13/2020
Date Data Arrived at EDR: 11/13/2020
Date Made Active in Reports: 01/29/2021
Number of Days to Update: 77

Source: Department of Environment & Conservation
Telephone: 615-253-2245
Last EDR Contact: 02/17/2021
Next Scheduled EDR Contact: 05/31/2021
Data Release Frequency: Quarterly

VAPOR: Vapor Intrusion

A listing of sites that have a potential for vapor intrusion

Date of Government Version: 07/13/2018
Date Data Arrived at EDR: 07/20/2018
Date Made Active in Reports: 09/19/2018
Number of Days to Update: 61

Source: Department of Environment & Conservation
Telephone: 615-532-0930
Last EDR Contact: 03/31/2021
Next Scheduled EDR Contact: 07/19/2021
Data Release Frequency: Varies

GOVERNMENT RECORDS SEARCHED / DATA CURRENCY TRACKING

MINES MRDS: Mineral Resources Data System Mineral Resources Data System

Date of Government Version: 04/06/2018
Date Data Arrived at EDR: 10/21/2019
Date Made Active in Reports: 10/24/2019
Number of Days to Update: 3

Source: USGS
Telephone: 703-648-6533
Last EDR Contact: 02/26/2021
Next Scheduled EDR Contact: 09/10/2018
Data Release Frequency: Varies

PCS ENF: Enforcement data No description is available for this data

Date of Government Version: 12/31/2014
Date Data Arrived at EDR: 02/05/2015
Date Made Active in Reports: 03/06/2015
Number of Days to Update: 29

Source: EPA
Telephone: 202-564-2497
Last EDR Contact: 03/31/2021
Next Scheduled EDR Contact: 07/19/2021
Data Release Frequency: Varies

PCS INACTIVE: Listing of Inactive PCS Permits An inactive permit is a facility that has shut down or is no longer discharging.

Date of Government Version: 11/05/2014
Date Data Arrived at EDR: 01/06/2015
Date Made Active in Reports: 05/06/2015
Number of Days to Update: 120

Source: EPA
Telephone: 202-564-2496
Last EDR Contact: 03/31/2021
Next Scheduled EDR Contact: 07/19/2021
Data Release Frequency: Semi-Annually

PCS: Permit Compliance System

PCS is a computerized management information system that contains data on National Pollutant Discharge Elimination System (NPDES) permit holding facilities. PCS tracks the permit, compliance, and enforcement status of NPDES facilities.

Date of Government Version: 07/14/2011
Date Data Arrived at EDR: 08/05/2011
Date Made Active in Reports: 09/29/2011
Number of Days to Update: 55

Source: EPA, Office of Water
Telephone: 202-564-2496
Last EDR Contact: 03/31/2021
Next Scheduled EDR Contact: 07/19/2021
Data Release Frequency: Semi-Annually

EDR HIGH RISK HISTORICAL RECORDS

EDR Exclusive Records

EDR MGP: EDR Proprietary Manufactured Gas Plants

The EDR Proprietary Manufactured Gas Plant Database includes records of coal gas plants (manufactured gas plants) compiled by EDR's researchers. Manufactured gas sites were used in the United States from the 1800's to 1950's to produce a gas that could be distributed and used as fuel. These plants used whale oil, rosin, coal, or a mixture of coal, oil, and water that also produced a significant amount of waste. Many of the byproducts of the gas production, such as coal tar (oily waste containing volatile and non-volatile chemicals), sludges, oils and other compounds are potentially hazardous to human health and the environment. The byproduct from this process was frequently disposed of directly at the plant site and can remain or spread slowly, serving as a continuous source of soil and groundwater contamination.

Date of Government Version: N/A
Date Data Arrived at EDR: N/A
Date Made Active in Reports: N/A
Number of Days to Update: N/A

Source: EDR, Inc.
Telephone: N/A
Last EDR Contact: N/A
Next Scheduled EDR Contact: N/A
Data Release Frequency: No Update Planned

EDR Hist Auto: EDR Exclusive Historical Auto Stations

EDR has searched selected national collections of business directories and has collected listings of potential gas station/filling station/service station sites that were available to EDR researchers. EDR's review was limited to those categories of sources that might, in EDR's opinion, include gas station/filling station/service station establishments. The categories reviewed included, but were not limited to gas, gas station, gasoline station, filling station, auto, automobile repair, auto service station, service station, etc. This database falls within a category of information EDR classifies as "High Risk Historical Records", or HRHR. EDR's HRHR effort presents unique and sometimes proprietary data about past sites and operations that typically create environmental concerns, but may not show up in current government records searches.

GOVERNMENT RECORDS SEARCHED / DATA CURRENCY TRACKING

Date of Government Version: N/A
Date Data Arrived at EDR: N/A
Date Made Active in Reports: N/A
Number of Days to Update: N/A

Source: EDR, Inc.
Telephone: N/A
Last EDR Contact: N/A
Next Scheduled EDR Contact: N/A
Data Release Frequency: Varies

EDR Hist Cleaner: EDR Exclusive Historical Cleaners

EDR has searched EDR Exclusive Historical Cleaners
EDR has searched selected national collections of business directories and has collected listings of potential dry cleaner sites that were available to EDR researchers. EDR's review was limited to those categories of sources that might, in EDR's opinion, include dry cleaning establishments. The categories reviewed included, but were not limited to dry cleaners, cleaners, laundry, laundromat, cleaning/laundry, wash & dry etc. This database falls within a category of information EDR classifies as "High Risk Historical Records", or HRHR. EDR's HRHR effort presents unique and sometimes proprietary data about past sites and operations that typically create environmental concerns, but may not show up in current government records searches.

Date of Government Version: N/A
Date Data Arrived at EDR: N/A
Date Made Active in Reports: N/A
Number of Days to Update: N/A

Source: EDR, Inc.
Telephone: N/A
Last EDR Contact: N/A
Next Scheduled EDR Contact: N/A
Data Release Frequency: Varies

EDR RECOVERED GOVERNMENT ARCHIVES

Exclusive Recovered Govt. Archives

RGA LF: Recovered Government Archive Solid Waste Facilities List

The EDR Recovered Government Archive Landfill database provides a list of landfills derived from historical databases and includes many records that no longer appear in current government lists. Compiled from Records formerly available from the Department of Environment and Conservation in Tennessee.

Date of Government Version: N/A
Date Data Arrived at EDR: 07/01/2013
Date Made Active in Reports: 01/15/2014
Number of Days to Update: 198

Source: Department of Environment and Conservation
Telephone: N/A
Last EDR Contact: 06/01/2012
Next Scheduled EDR Contact: N/A
Data Release Frequency: Varies

RGA LUST: Recovered Government Archive Leaking Underground Storage Tank

The EDR Recovered Government Archive Leaking Underground Storage Tank database provides a list of LUST incidents derived from historical databases and includes many records that no longer appear in current government lists. Compiled from Records formerly available from the Department of Environment and Conservation in Tennessee.

Date of Government Version: N/A
Date Data Arrived at EDR: 07/01/2013
Date Made Active in Reports: 01/03/2014
Number of Days to Update: 186

Source: Department of Environment and Conservation
Telephone: N/A
Last EDR Contact: 06/01/2012
Next Scheduled EDR Contact: N/A
Data Release Frequency: Varies

OTHER DATABASE(S)

Depending on the geographic area covered by this report, the data provided in these specialty databases may or may not be complete. For example, the existence of wetlands information data in a specific report does not mean that all wetlands in the area covered by the report are included. Moreover, the absence of any reported wetlands information does not necessarily mean that wetlands do not exist in the area covered by the report.

CT MANIFEST: Hazardous Waste Manifest Data

Facility and manifest data. Manifest is a document that lists and tracks hazardous waste from the generator through transporters to a tsd facility.

GOVERNMENT RECORDS SEARCHED / DATA CURRENCY TRACKING

Date of Government Version: 08/10/2020
Date Data Arrived at EDR: 10/20/2020
Date Made Active in Reports: 11/02/2020
Number of Days to Update: 13

Source: Department of Energy & Environmental Protection
Telephone: 860-424-3375
Last EDR Contact: 02/12/2021
Next Scheduled EDR Contact: 05/24/2021
Data Release Frequency: No Update Planned

NY MANIFEST: Facility and Manifest Data

Manifest is a document that lists and tracks hazardous waste from the generator through transporters to a TSD facility.

Date of Government Version: 01/01/2019
Date Data Arrived at EDR: 04/29/2020
Date Made Active in Reports: 07/10/2020
Number of Days to Update: 72

Source: Department of Environmental Conservation
Telephone: 518-402-8651
Last EDR Contact: 01/29/2021
Next Scheduled EDR Contact: 05/10/2021
Data Release Frequency: Quarterly

PA MANIFEST: Manifest Information

Hazardous waste manifest information.

Date of Government Version: 06/30/2018
Date Data Arrived at EDR: 07/19/2019
Date Made Active in Reports: 09/10/2019
Number of Days to Update: 53

Source: Department of Environmental Protection
Telephone: 717-783-8990
Last EDR Contact: 01/11/2021
Next Scheduled EDR Contact: 04/26/2021
Data Release Frequency: Annually

RI MANIFEST: Manifest information

Hazardous waste manifest information

Date of Government Version: 12/31/2019
Date Data Arrived at EDR: 02/11/2021
Date Made Active in Reports: 02/24/2021
Number of Days to Update: 13

Source: Department of Environmental Management
Telephone: 401-222-2797
Last EDR Contact: 02/09/2021
Next Scheduled EDR Contact: 05/31/2021
Data Release Frequency: Annually

VT MANIFEST: Hazardous Waste Manifest Data

Hazardous waste manifest information.

Date of Government Version: 10/28/2019
Date Data Arrived at EDR: 10/29/2019
Date Made Active in Reports: 01/09/2020
Number of Days to Update: 72

Source: Department of Environmental Conservation
Telephone: 802-241-3443
Last EDR Contact: 01/11/2021
Next Scheduled EDR Contact: 04/26/2021
Data Release Frequency: Annually

WI MANIFEST: Manifest Information

Hazardous waste manifest information.

Date of Government Version: 05/31/2018
Date Data Arrived at EDR: 06/19/2019
Date Made Active in Reports: 09/03/2019
Number of Days to Update: 76

Source: Department of Natural Resources
Telephone: N/A
Last EDR Contact: 03/08/2021
Next Scheduled EDR Contact: 06/21/2021
Data Release Frequency: Annually

Oil/Gas Pipelines

Source: Endeavor Business Media

Petroleum Bundle (Crude Oil, Refined Products, Petrochemicals, Gas Liquids (LPG/NGL), and Specialty Gases (Miscellaneous)) N = Natural Gas Bundle (Natural Gas, Gas Liquids (LPG/NGL), and Specialty Gases (Miscellaneous)). This map includes information copyrighted by Endeavor Business Media. This information is provided on a best effort basis and Endeavor Business Media does not guarantee its accuracy nor warrant its fitness for any particular purpose. Such information has been reprinted with the permission of Endeavor Business Media.

Electric Power Transmission Line Data

Source: Endeavor Business Media

This map includes information copyrighted by Endeavor Business Media. This information is provided on a best effort basis and Endeavor Business Media does not guarantee its accuracy nor warrant its fitness for any particular purpose. Such information has been reprinted with the permission of Endeavor Business Media.

GOVERNMENT RECORDS SEARCHED / DATA CURRENCY TRACKING

Sensitive Receptors: There are individuals deemed sensitive receptors due to their fragile immune systems and special sensitivity to environmental discharges. These sensitive receptors typically include the elderly, the sick, and children. While the location of all sensitive receptors cannot be determined, EDR indicates those buildings and facilities - schools, daycares, hospitals, medical centers, and nursing homes - where individuals who are sensitive receptors are likely to be located.

AHA Hospitals:

Source: American Hospital Association, Inc.

Telephone: 312-280-5991

The database includes a listing of hospitals based on the American Hospital Association's annual survey of hospitals.

Medical Centers: Provider of Services Listing

Source: Centers for Medicare & Medicaid Services

Telephone: 410-786-3000

A listing of hospitals with Medicare provider number, produced by Centers of Medicare & Medicaid Services, a federal agency within the U.S. Department of Health and Human Services.

Nursing Homes

Source: National Institutes of Health

Telephone: 301-594-6248

Information on Medicare and Medicaid certified nursing homes in the United States.

Public Schools

Source: National Center for Education Statistics

Telephone: 202-502-7300

The National Center for Education Statistics' primary database on elementary and secondary public education in the United States. It is a comprehensive, annual, national statistical database of all public elementary and secondary schools and school districts, which contains data that are comparable across all states.

Private Schools

Source: National Center for Education Statistics

Telephone: 202-502-7300

The National Center for Education Statistics' primary database on private school locations in the United States.

Daycare Centers: Child Care Listing

Source: Department Of Human Services

Telephone: 615-313-4778

Flood Zone Data: This data was obtained from the Federal Emergency Management Agency (FEMA). It depicts 100-year and 500-year flood zones as defined by FEMA. It includes the National Flood Hazard Layer (NFHL) which incorporates Flood Insurance Rate Map (FIRM) data and Q3 data from FEMA in areas not covered by NFHL.

Source: FEMA

Telephone: 877-336-2627

Date of Government Version: 2003, 2015

NWI: National Wetlands Inventory. This data, available in select counties across the country, was obtained by EDR in 2002, 2005 and 2010 from the U.S. Fish and Wildlife Service.

State Wetlands Data: Wetland Inventory

Source: Department of Environment & Conservation

Telephone: 651-532-0052

Current USGS 7.5 Minute Topographic Map

Source: U.S. Geological Survey

GOVERNMENT RECORDS SEARCHED / DATA CURRENCY TRACKING

STREET AND ADDRESS INFORMATION

© 2015 TomTom North America, Inc. All rights reserved. This material is proprietary and the subject of copyright protection and other intellectual property rights owned by or licensed to Tele Atlas North America, Inc. The use of this material is subject to the terms of a license agreement. You will be held liable for any unauthorized copying or disclosure of this material.

GEOCHECK[®] - PHYSICAL SETTING SOURCE ADDENDUM

TARGET PROPERTY ADDRESS

J TURNER
153 N. CLEVELAND
MEMPHIS, TN 38104

TARGET PROPERTY COORDINATES

Latitude (North):	35.143044 - 35° 8' 34.96"
Longitude (West):	90.016163 - 90° 0' 58.19"
Universal Tranverse Mercator:	Zone 15
UTM X (Meters):	771853.5
UTM Y (Meters):	3892785.2
Elevation:	254 ft. above sea level

USGS TOPOGRAPHIC MAP

Target Property Map:	5941013 NORTHWEST MEMPHIS, TN
Version Date:	2013
Northeast Map:	5945033 NORTHEAST MEMPHIS, TN
Version Date:	2013

EDR's GeoCheck Physical Setting Source Addendum is provided to assist the environmental professional in forming an opinion about the impact of potential contaminant migration.

Assessment of the impact of contaminant migration generally has two principle investigative components:

1. Groundwater flow direction, and
2. Groundwater flow velocity.

Groundwater flow direction may be impacted by surface topography, hydrology, hydrogeology, characteristics of the soil, and nearby wells. Groundwater flow velocity is generally impacted by the nature of the geologic strata.

GEOCHECK® - PHYSICAL SETTING SOURCE SUMMARY

GROUNDWATER FLOW DIRECTION INFORMATION

Groundwater flow direction for a particular site is best determined by a qualified environmental professional using site-specific well data. If such data is not reasonably ascertainable, it may be necessary to rely on other sources of information, such as surface topographic information, hydrologic information, hydrogeologic data collected on nearby properties, and regional groundwater flow information (from deep aquifers).

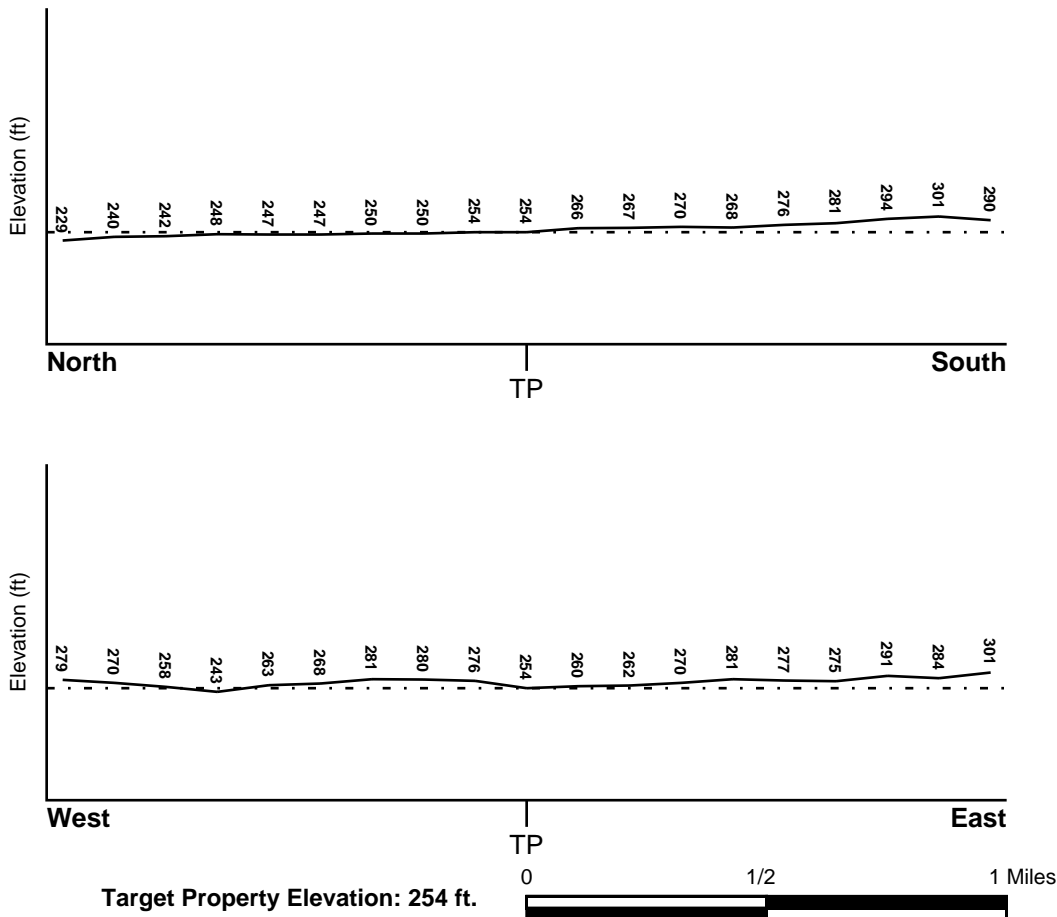
TOPOGRAPHIC INFORMATION

Surface topography may be indicative of the direction of surficial groundwater flow. This information can be used to assist the environmental professional in forming an opinion about the impact of nearby contaminated properties or, should contamination exist on the target property, what downgradient sites might be impacted.

TARGET PROPERTY TOPOGRAPHY

General Topographic Gradient: General NE

SURROUNDING TOPOGRAPHY: ELEVATION PROFILES



Source: Topography has been determined from the USGS 7.5' Digital Elevation Model and should be evaluated on a relative (not an absolute) basis. Relative elevation information between sites of close proximity should be field verified.

GEOCHECK® - PHYSICAL SETTING SOURCE SUMMARY

HYDROLOGIC INFORMATION

Surface water can act as a hydrologic barrier to groundwater flow. Such hydrologic information can be used to assist the environmental professional in forming an opinion about the impact of nearby contaminated properties or, should contamination exist on the target property, what downgradient sites might be impacted.

Refer to the Physical Setting Source Map following this summary for hydrologic information (major waterways and bodies of water).

FEMA FLOOD ZONE

<u>Flood Plain Panel at Target Property</u>	<u>FEMA Source Type</u>
47157C0270F	FEMA FIRM Flood data
<u>Additional Panels in search area:</u>	<u>FEMA Source Type</u>
47157C0290F	FEMA FIRM Flood data

NATIONAL WETLAND INVENTORY

<u>NWI Quad at Target Property</u>	<u>NWI Electronic Data Coverage</u>
NORTHWEST MEMPHIS	YES - refer to the Overview Map and Detail Map

HYDROGEOLOGIC INFORMATION

Hydrogeologic information obtained by installation of wells on a specific site can often be an indicator of groundwater flow direction in the immediate area. Such hydrogeologic information can be used to assist the environmental professional in forming an opinion about the impact of nearby contaminated properties or, should contamination exist on the target property, what downgradient sites might be impacted.

AQUIFLOW®

Search Radius: 1.000 Mile.

EDR has developed the AQUIFLOW Information System to provide data on the general direction of groundwater flow at specific points. EDR has reviewed reports submitted by environmental professionals to regulatory authorities at select sites and has extracted the date of the report, groundwater flow direction as determined hydrogeologically, and the depth to water table.

<u>MAP ID</u>	<u>LOCATION FROM TP</u>	<u>GENERAL DIRECTION GROUNDWATER FLOW</u>
1	0 - 1/8 Mile North	NNW
96	1/2 - 1 Mile East	W
97	1/2 - 1 Mile West	WSW
2G	1/2 - 1 Mile West	WSW
3G	0 - 1/8 Mile North	NNW
4G	1/2 - 1 Mile East	W

For additional site information, refer to Physical Setting Source Map Findings.

GEOCHECK® - PHYSICAL SETTING SOURCE SUMMARY

GROUNDWATER FLOW VELOCITY INFORMATION

Groundwater flow velocity information for a particular site is best determined by a qualified environmental professional using site specific geologic and soil strata data. If such data are not reasonably ascertainable, it may be necessary to rely on other sources of information, including geologic age identification, rock stratigraphic unit and soil characteristics data collected on nearby properties and regional soil information. In general, contaminant plumes move more quickly through sandy-gravelly types of soils than silty-clayey types of soils.

GEOLOGIC INFORMATION IN GENERAL AREA OF TARGET PROPERTY

Geologic information can be used by the environmental professional in forming an opinion about the relative speed at which contaminant migration may be occurring.

ROCK STRATIGRAPHIC UNIT


Era:	Cenozoic
System:	Tertiary
Series:	Eocene Jackson Group
Code:	Te3 (<i>decoded above as Era, System & Series</i>)

GEOLOGIC AGE IDENTIFICATION

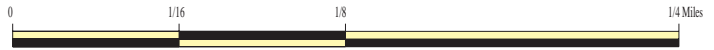
Category: Stratified Sequence

Geologic Age and Rock Stratigraphic Unit Source: P.G. Schruben, R.E. Arndt and W.J. Bawiec, Geology of the Conterminous U.S. at 1:2,500,000 Scale - a digital representation of the 1974 P.B. King and H.M. Beikman Map, USGS Digital Data Series DDS - 11 (1994).

SSURGO SOIL MAP - 6441706.2s



- ★ Target Property
- ∩ SSURGO Soil
- ∩ Water



SITE NAME: J Turner
ADDRESS: 153 N. Cleveland
Memphis TN 38104
LAT/LONG: 35.143044 / 90.016163

CLIENT: National Econ Corporation
CONTACT: Chester V. Ervin
INQUIRY #: 6441706.2s
DATE: April 08, 2021 1:29 pm

GEOCHECK® - PHYSICAL SETTING SOURCE SUMMARY

DOMINANT SOIL COMPOSITION IN GENERAL AREA OF TARGET PROPERTY

The U.S. Department of Agriculture's (USDA) Soil Conservation Service (SCS) leads the National Cooperative Soil Survey (NCSS) and is responsible for collecting, storing, maintaining and distributing soil survey information for privately owned lands in the United States. A soil map in a soil survey is a representation of soil patterns in a landscape. The following information is based on Soil Conservation Service SSURGO data.

Soil Map ID: 1

Soil Component Name: GRADED LAND (Udorthents)

Soil Surface Texture: silt loam

Hydrologic Group: Class B - Moderate infiltration rates. Deep and moderately deep, moderately well and well drained soils with moderately coarse textures.

Soil Drainage Class: Well drained

Hydric Status: Not hydric

Corrosion Potential - Uncoated Steel: Low

Depth to Bedrock Min: > 0 inches

Depth to Watertable Min: > 0 inches

Soil Layer Information							
Layer	Boundary		Soil Texture Class	Classification		Saturated hydraulic conductivity micro m/sec	Soil Reaction (pH)
	Upper	Lower		AASHTO Group	Unified Soil		
1	0 inches	59 inches	silt loam	Not reported	Not reported	Max: 14 Min: 4	Max: 8.4 Min: 6.1

Soil Map ID: 2

Soil Component Name: MEMPHIS

Soil Surface Texture: silt loam

Hydrologic Group: Class B - Moderate infiltration rates. Deep and moderately deep, moderately well and well drained soils with moderately coarse textures.

Soil Drainage Class: Well drained

GEOCHECK® - PHYSICAL SETTING SOURCE SUMMARY

Hydric Status: Not hydric

Corrosion Potential - Uncoated Steel: Moderate

Depth to Bedrock Min: > 0 inches

Depth to Watertable Min: > 0 inches

Soil Layer Information							
Layer	Boundary		Soil Texture Class	Classification		Saturated hydraulic conductivity micro m/sec	Soil Reaction (pH)
	Upper	Lower		AASHTO Group	Unified Soil		
1	0 inches	7 inches	silt loam	Not reported	Not reported	Max: 14 Min: 4	Max: 6 Min: 4.5
2	7 inches	18 inches	silty clay loam	Not reported	Not reported	Max: 14 Min: 4	Max: 6 Min: 4.5
3	18 inches	98 inches	silt loam	Not reported	Not reported	Max: 14 Min: 4	Max: 6 Min: 4.5

LOCAL / REGIONAL WATER AGENCY RECORDS

EDR Local/Regional Water Agency records provide water well information to assist the environmental professional in assessing sources that may impact ground water flow direction, and in forming an opinion about the impact of contaminant migration on nearby drinking water wells.

WELL SEARCH DISTANCE INFORMATION

<u>DATABASE</u>	<u>SEARCH DISTANCE (miles)</u>
Federal USGS	1.000
Federal FRDS PWS	Nearest PWS within 1 mile
State Database	1.000

FEDERAL USGS WELL INFORMATION

<u>MAP ID</u>	<u>WELL ID</u>	<u>LOCATION FROM TP</u>
A3	USGS40001143813	1/4 - 1/2 Mile SE
6	USGS40001143851	1/2 - 1 Mile WNW
B7	USGS40001143777	1/2 - 1 Mile South
B8	USGS40001143778	1/2 - 1 Mile South
B9	USGS40001143768	1/2 - 1 Mile South
B10	USGS40001143761	1/2 - 1 Mile South
C13	USGS40001143834	1/2 - 1 Mile West
F17	USGS40001143897	1/2 - 1 Mile North
E21	USGS40001143890	1/2 - 1 Mile NNE
E23	USGS40001143895	1/2 - 1 Mile NNE

GEOCHECK® - PHYSICAL SETTING SOURCE SUMMARY

FEDERAL USGS WELL INFORMATION

MAP ID	WELL ID	LOCATION FROM TP
E24	USGS40001143896	1/2 - 1 Mile NNE
G29	USGS40001143905	1/2 - 1 Mile North
G30	USGS40001143906	1/2 - 1 Mile North
H32	USGS40001143900	1/2 - 1 Mile NNW
I33	USGS40001143907	1/2 - 1 Mile North
I34	USGS40001143908	1/2 - 1 Mile North
H39	USGS40001143909	1/2 - 1 Mile NNW
E41	USGS40001143898	1/2 - 1 Mile NNE
E42	USGS40001143899	1/2 - 1 Mile NNE
I43	USGS40001143911	1/2 - 1 Mile North
J44	USGS40001143780	1/2 - 1 Mile SE
H45	USGS40001143913	1/2 - 1 Mile North
H46	USGS40001143912	1/2 - 1 Mile North
H47	USGS40001143914	1/2 - 1 Mile North
K57	USGS40001143918	1/2 - 1 Mile North
K59	USGS40001143917	1/2 - 1 Mile North
M65	USGS40001143842	1/2 - 1 Mile West
O71	USGS40001143825	1/2 - 1 Mile WSW
O72	USGS40001143826	1/2 - 1 Mile WSW
N76	USGS40001143904	1/2 - 1 Mile NNE
P85	USGS40001143931	1/2 - 1 Mile NNW
P87	USGS40001143919	1/2 - 1 Mile NNW
P88	USGS40001143920	1/2 - 1 Mile NNW
P89	USGS40001143921	1/2 - 1 Mile NNW
R93	USGS40001143923	1/2 - 1 Mile NW
S94	USGS40001143891	1/2 - 1 Mile NW
S95	USGS40001143887	1/2 - 1 Mile NW
T99	USGS40001143933	1/2 - 1 Mile NNE

FEDERAL FRDS PUBLIC WATER SUPPLY SYSTEM INFORMATION

MAP ID	WELL ID	LOCATION FROM TP
No PWS System Found		

Note: PWS System location is not always the same as well location.

STATE DATABASE WELL INFORMATION

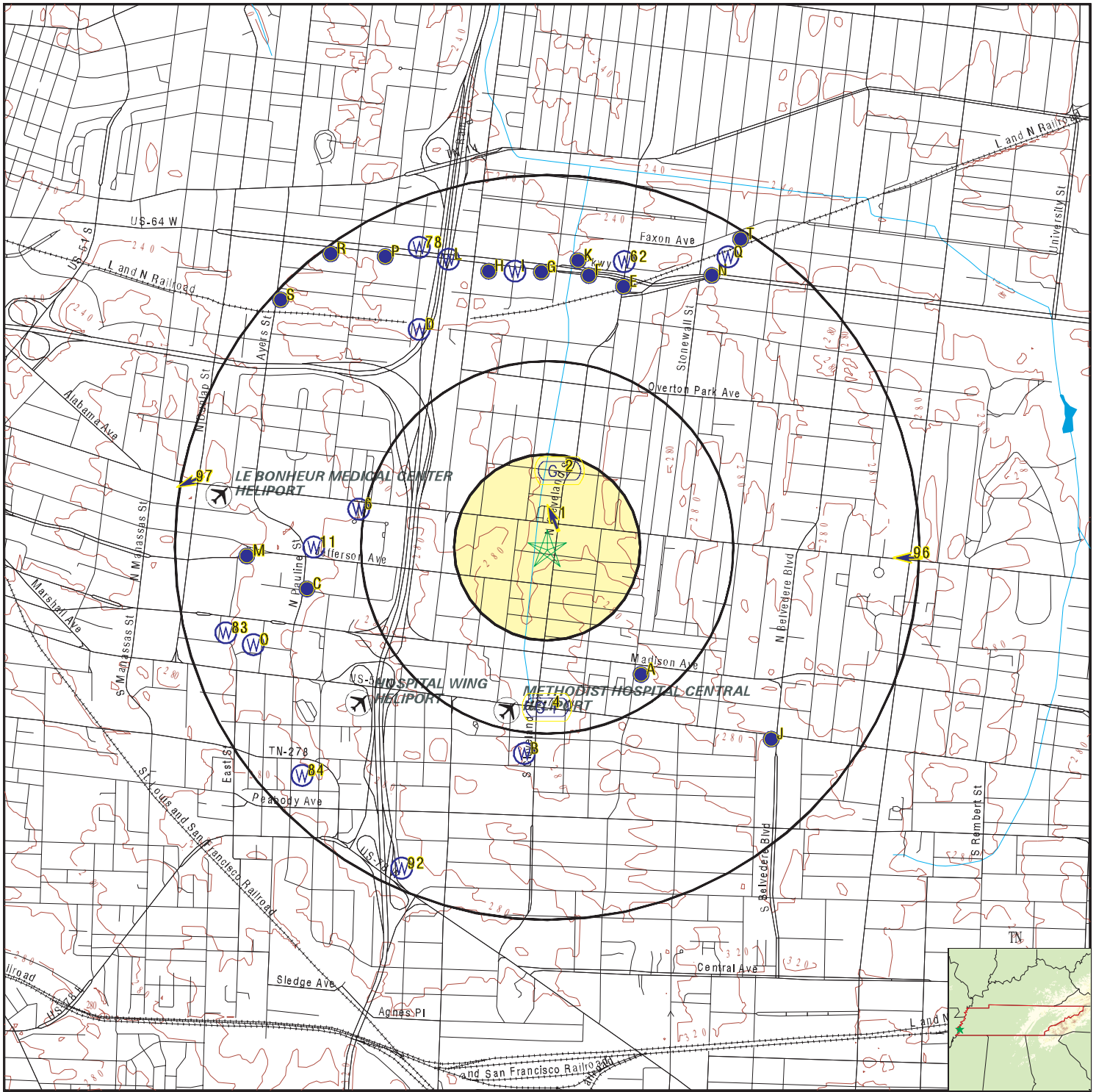
MAP ID	WELL ID	LOCATION FROM TP
A5	TN7000000070402	1/4 - 1/2 Mile SE
11	TN7000000070308	1/2 - 1 Mile West
C12	TN7000000070420	1/2 - 1 Mile West
D14	TN7000000070252	1/2 - 1 Mile NNW
D15	TN7000000070251	1/2 - 1 Mile NNW
E16	TN7000000070455	1/2 - 1 Mile NNE
G18	TN7000000070441	1/2 - 1 Mile North
G19	TN7000000070358	1/2 - 1 Mile North
F20	TN7000000070357	1/2 - 1 Mile North

GEOCHECK® - PHYSICAL SETTING SOURCE SUMMARY

STATE DATABASE WELL INFORMATION

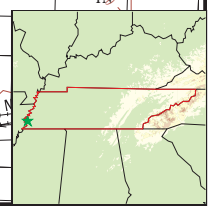
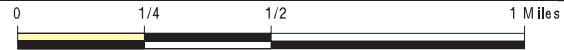
MAP ID	WELL ID	LOCATION FROM TP
E22	TN7000000070313	1/2 - 1 Mile NNE
F25	TN7000000070440	1/2 - 1 Mile NNE
G26	TN7000000070356	1/2 - 1 Mile North
G27	TN7000000070355	1/2 - 1 Mile North
E28	TN7000000070361	1/2 - 1 Mile NNE
E31	TN7000000070395	1/2 - 1 Mile NNE
H35	TN7000000070448	1/2 - 1 Mile NNW
E36	TN7000000070363	1/2 - 1 Mile NNE
G37	TN7000000070390	1/2 - 1 Mile North
E38	TN7000000070362	1/2 - 1 Mile NNE
H40	TN7000000070453	1/2 - 1 Mile North
H48	TN7000000070353	1/2 - 1 Mile NNW
G49	TN7000000069166	1/2 - 1 Mile North
G50	TN7000000069173	1/2 - 1 Mile North
G51	TN7000000069165	1/2 - 1 Mile North
H52	TN7000000070352	1/2 - 1 Mile NNW
H53	TN7000000070354	1/2 - 1 Mile NNW
K54	TN7000000070449	1/2 - 1 Mile North
K55	TN7000000070445	1/2 - 1 Mile North
F56	TN7000000070360	1/2 - 1 Mile North
F58	TN7000000070359	1/2 - 1 Mile North
L60	TN7000000070351	1/2 - 1 Mile NNW
L61	TN7000000070396	1/2 - 1 Mile NNW
62	TN7000000069172	1/2 - 1 Mile NNE
M64	TN7000000070295	1/2 - 1 Mile West
L66	TN7000000069174	1/2 - 1 Mile NNW
N67	TN7000000070364	1/2 - 1 Mile NNE
M68	TN7000000070296	1/2 - 1 Mile West
J69	TN7000000070320	1/2 - 1 Mile SE
L70	TN7000000070336	1/2 - 1 Mile NNW
L73	TN7000000070382	1/2 - 1 Mile NNW
L74	TN7000000070337	1/2 - 1 Mile NNW
N75	TN7000000070454	1/2 - 1 Mile NNE
P77	TN7000000070348	1/2 - 1 Mile NNW
78	TN7000000070349	1/2 - 1 Mile NNW
N79	TN7000000070366	1/2 - 1 Mile NNE
P80	TN7000000070350	1/2 - 1 Mile NNW
P81	TN7000000070347	1/2 - 1 Mile NNW
Q82	TN7000000070365	1/2 - 1 Mile NNE
83	TN7000000070237	1/2 - 1 Mile WSW
84	TN7000000070301	1/2 - 1 Mile SW
P86	TN7000000070452	1/2 - 1 Mile NNW
Q90	TN7000000070367	1/2 - 1 Mile NNE
Q91	TN7000000070368	1/2 - 1 Mile NNE
92	TN7000000070284	1/2 - 1 Mile SSW
T98	TN7000000070456	1/2 - 1 Mile NNE
S100	TN7000000070381	1/2 - 1 Mile NW
R101	TN7000000070346	1/2 - 1 Mile NW
R102	TN7000000070345	1/2 - 1 Mile NW
S103	TN7000000070339	1/2 - 1 Mile NW

PHYSICAL SETTING SOURCE MAP - 6441706.2s



- County Boundary
- Major Roads
- Contour Lines
- Airports
- Earthquake epicenter, Richter 5 or greater
- Water Wells
- Public Water Supply Wells
- Cluster of Multiple Icons

- Groundwater Flow Direction
- Indeterminate Groundwater Flow at Location
- Groundwater Flow Varies at Location
- Oil, gas or related wells



SITE NAME: J Turner
 ADDRESS: 153 N. Cleveland
 Memphis TN 38104
 LAT/LONG: 35.143044 / 90.016163

CLIENT: National Econ Corporation
 CONTACT: Chester V. Ervin
 INQUIRY #: 6441706.2s
 DATE: April 08, 2021 1:29 pm

GEOCHECK® - PHYSICAL SETTING SOURCE MAP FINDINGS

Map ID
Direction
Distance
Elevation

Database EDR ID Number

1 North 0 - 1/8 Mile Lower	Shallow Water Depth: 3.30 Groundwater Flow: NNW Deep Water Depth: 6.43 Average Water Depth: Not Reported Date: 11/27/95	AQUIFLOW	20624
---	---	-----------------	--------------

2 North 1/8 - 1/4 Mile Lower	Shallow Water Depth: 3.70 Groundwater Flow: NOT REPORTED Deep Water Depth: 5.25 Average Water Depth: Not Reported Date: 10/5/1995	AQUIFLOW	17616
---	---	-----------------	--------------

A3 SE 1/4 - 1/2 Mile Higher		FED USGS	USGS40001143813
--	--	-----------------	------------------------

Organization ID:	USGS-TN	Organization Name:	USGS Tennessee Water Science Center
Monitor Location:	SH:O-194	Type:	Well
Description:	Not Reported	HUC:	Not Reported
Drainage Area:	Not Reported	Drainage Area Units:	Not Reported
Contrib Drainage Area:	Not Reported	Contrib Drainage Area Unts:	Not Reported
Aquifer:	Not Reported	Formation Type:	Not Reported
Aquifer Type:	Not Reported	Construction Date:	Not Reported
Well Depth:	292	Well Depth Units:	ft
Well Hole Depth:	292	Well Hole Depth Units:	ft

4 South 1/4 - 1/2 Mile Higher	Shallow Water Depth: 8.53 Groundwater Flow: NOT REPORTED Deep Water Depth: 17.25 Average Water Depth: Not Reported Date: 4/24/98	AQUIFLOW	20575
--	--	-----------------	--------------

A5 SE 1/4 - 1/2 Mile Higher		TN WELLS	TN7000000070402
--	--	-----------------	------------------------

Well #:	15709672	License Code:	740
Total Depth:	0	Est Yield:	0
Quad #:	0404NE9	Driller Tag #:	Not Reported
Casing Depth:	0	Depth to Water:	0
Intended Well Use:	Commercial		

6 WNW 1/2 - 1 Mile Higher		FED USGS	USGS40001143851
--	--	-----------------	------------------------

Organization ID:	USGS-TN	Organization Name:	USGS Tennessee Water Science Center
Monitor Location:	SH:O-200	Type:	Well
Description:	Not Reported	HUC:	Not Reported

GEOCHECK® - PHYSICAL SETTING SOURCE MAP FINDINGS

Drainage Area:	Not Reported	Drainage Area Units:	Not Reported
Contrib Drainage Area:	Not Reported	Contrib Drainage Area Unts:	Not Reported
Aquifer:	Not Reported	Formation Type:	Not Reported
Aquifer Type:	Not Reported	Construction Date:	Not Reported
Well Depth:	49	Well Depth Units:	ft
Well Hole Depth:	Not Reported	Well Hole Depth Units:	Not Reported

B7
South
1/2 - 1 Mile
Higher

FED USGS USGS40001143777

Organization ID:	USGS-TN	Organization Name:	USGS Tennessee Water Science Center
Monitor Location:	SH:O-234	Type:	Well
Description:	Not Reported	HUC:	08010210
Drainage Area:	Not Reported	Drainage Area Units:	Not Reported
Contrib Drainage Area:	Not Reported	Contrib Drainage Area Unts:	Not Reported
Aquifer:	Alluvial aquifers	Formation Type:	Holocene Alluvium
Aquifer Type:	Not Reported	Construction Date:	19810101
Well Depth:	54	Well Depth Units:	ft
Well Hole Depth:	Not Reported	Well Hole Depth Units:	Not Reported

Ground water levels,Number of Measurements:	1	Level reading date:	1981-03-06
Feet below surface:	27.86	Feet to sea level:	Not Reported
Note:	The site had been pumped recently.		

B8
South
1/2 - 1 Mile
Higher

FED USGS USGS40001143778

Organization ID:	USGS-TN	Organization Name:	USGS Tennessee Water Science Center
Monitor Location:	SH:O-235	Type:	Well
Description:	Not Reported	HUC:	08010210
Drainage Area:	Not Reported	Drainage Area Units:	Not Reported
Contrib Drainage Area:	Not Reported	Contrib Drainage Area Unts:	Not Reported
Aquifer:	Not Reported	Formation Type:	Not Reported
Aquifer Type:	Not Reported	Construction Date:	19810101
Well Depth:	Not Reported	Well Depth Units:	Not Reported
Well Hole Depth:	Not Reported	Well Hole Depth Units:	Not Reported

B9
South
1/2 - 1 Mile
Higher

FED USGS USGS40001143768

Organization ID:	USGS-TN	Organization Name:	USGS Tennessee Water Science Center
Monitor Location:	SH:O-233	Type:	Well
Description:	Not Reported	HUC:	08010209
Drainage Area:	Not Reported	Drainage Area Units:	Not Reported
Contrib Drainage Area:	Not Reported	Contrib Drainage Area Unts:	Not Reported
Aquifer:	Not Reported	Formation Type:	Not Reported
Aquifer Type:	Not Reported	Construction Date:	19810101
Well Depth:	52	Well Depth Units:	ft
Well Hole Depth:	Not Reported	Well Hole Depth Units:	Not Reported

GEOCHECK® - PHYSICAL SETTING SOURCE MAP FINDINGS

Map ID
 Direction
 Distance
 Elevation

Database EDR ID Number

B10
South
1/2 - 1 Mile
Higher

FED USGS USGS40001143761

Organization ID:	USGS-TN	Organization Name:	USGS Tennessee Water Science Center
Monitor Location:	SH:O-232	Type:	Well
Description:	Not Reported	HUC:	08010209
Drainage Area:	Not Reported	Drainage Area Units:	Not Reported
Contrib Drainage Area:	Not Reported	Contrib Drainage Area Unts:	Not Reported
Aquifer:	Not Reported	Formation Type:	Not Reported
Aquifer Type:	Not Reported	Construction Date:	19810101
Well Depth:	52	Well Depth Units:	ft
Well Hole Depth:	Not Reported	Well Hole Depth Units:	Not Reported

11
West
1/2 - 1 Mile
Lower

TN WELLS TN7000000070308

Well #:	15709576	License Code:	30
Total Depth:	460	Est Yield:	0
Quad #:	0404NE9	Driller Tag #:	Not Reported
Casing Depth:	0	Depth to Water:	0
Intended Well Use:	Industrial		

C12
West
1/2 - 1 Mile
Higher

TN WELLS TN7000000070420

Well #:	15709690	License Code:	212
Total Depth:	80	Est Yield:	0
Quad #:	0404NE9	Driller Tag #:	Not Reported
Casing Depth:	80	Depth to Water:	80
Intended Well Use:	Test		

C13
West
1/2 - 1 Mile
Lower

FED USGS USGS40001143834

Organization ID:	USGS-TN	Organization Name:	USGS Tennessee Water Science Center
Monitor Location:	SH:O-217	Type:	Well
Description:	Not Reported	HUC:	Not Reported
Drainage Area:	Not Reported	Drainage Area Units:	Not Reported
Contrib Drainage Area:	Not Reported	Contrib Drainage Area Unts:	Not Reported
Aquifer:	Other aquifers	Formation Type:	Terrace Deposits
Aquifer Type:	Not Reported	Construction Date:	Not Reported
Well Depth:	65	Well Depth Units:	ft
Well Hole Depth:	Not Reported	Well Hole Depth Units:	Not Reported

GEOCHECK® - PHYSICAL SETTING SOURCE MAP FINDINGS

Map ID
Direction
Distance
Elevation

Database EDR ID Number

D14
NNW
1/2 - 1 Mile
Higher

TN WELLS TN7000000070252

Well #:	15709519	License Code:	29
Total Depth:	475	Est Yield:	0
Quad #:	0404NE9	Driller Tag #:	Not Reported
Casing Depth:	0	Depth to Water:	0
Intended Well Use:	Industrial		

D15
NNW
1/2 - 1 Mile
Higher

TN WELLS TN7000000070251

Well #:	15709518	License Code:	740
Total Depth:	492	Est Yield:	0
Quad #:	0404NE9	Driller Tag #:	Not Reported
Casing Depth:	0	Depth to Water:	0
Intended Well Use:	Industrial		

E16
NNE
1/2 - 1 Mile
Lower

TN WELLS TN7000000070455

Well #:	15709729	License Code:	30
Total Depth:	614	Est Yield:	0
Quad #:	0404NE9	Driller Tag #:	Not Reported
Casing Depth:	0	Depth to Water:	0
Intended Well Use:	Test		

F17
North
1/2 - 1 Mile
Lower

FED USGS USGS40001143897

Organization ID:	USGS-TN	Organization Name:	USGS Tennessee Water Science Center
Monitor Location:	SH:O-187	Type:	Well
Description:	Not Reported	HUC:	Not Reported
Drainage Area:	Not Reported	Drainage Area Units:	Not Reported
Contrib Drainage Area:	Not Reported	Contrib Drainage Area Unts:	Not Reported
Aquifer:	Not Reported	Formation Type:	Not Reported
Aquifer Type:	Not Reported	Construction Date:	Not Reported
Well Depth:	1330	Well Depth Units:	ft
Well Hole Depth:	1373	Well Hole Depth Units:	ft

GEOCHECK® - PHYSICAL SETTING SOURCE MAP FINDINGS

Map ID
 Direction
 Distance
 Elevation

Database EDR ID Number

G18
North
1/2 - 1 Mile
Lower

TN WELLS TN7000000070441

Well #:	15709715	License Code:	29
Total Depth:	818	Est Yield:	0
Quad #:	0404NE	Driller Tag #:	Not Reported
Casing Depth:	0	Depth to Water:	0
Intended Well Use:	Test		

G19
North
1/2 - 1 Mile
Lower

TN WELLS TN7000000070358

Well #:	15709628	License Code:	740
Total Depth:	521	Est Yield:	0
Quad #:	0404NE9	Driller Tag #:	Not Reported
Casing Depth:	0	Depth to Water:	0
Intended Well Use:	Municipal		

F20
North
1/2 - 1 Mile
Lower

TN WELLS TN7000000070357

Well #:	15709627	License Code:	740
Total Depth:	532	Est Yield:	0
Quad #:	0404NE9	Driller Tag #:	Not Reported
Casing Depth:	0	Depth to Water:	0
Intended Well Use:	Municipal		

E21
NNE
1/2 - 1 Mile
Lower

FED USGS USGS40001143890

Organization ID:	USGS-TN	Organization Name:	USGS Tennessee Water Science Center
Monitor Location:	SH:O-216	Type:	Well
Description:	Not Reported	HUC:	Not Reported
Drainage Area:	Not Reported	Drainage Area Units:	Not Reported
Contrib Drainage Area:	Not Reported	Contrib Drainage Area Unts:	Not Reported
Aquifer:	Not Reported	Formation Type:	Not Reported
Aquifer Type:	Not Reported	Construction Date:	Not Reported
Well Depth:	Not Reported	Well Depth Units:	Not Reported
Well Hole Depth:	800	Well Hole Depth Units:	ft

GEOCHECK® - PHYSICAL SETTING SOURCE MAP FINDINGS

Map ID
 Direction
 Distance
 Elevation

Database EDR ID Number

E22
NNE
 1/2 - 1 Mile
 Lower

TN WELLS TN7000000070313

Well #:	15709581	License Code:	29
Total Depth:	526	Est Yield:	0
Quad #:	0404NE9	Driller Tag #:	Not Reported
Casing Depth:	0	Depth to Water:	0
Intended Well Use:	Commercial		

E23
NNE
 1/2 - 1 Mile
 Lower

FED USGS USGS40001143895

Organization ID:	USGS-TN	Organization Name:	USGS Tennessee Water Science Center
Monitor Location:	SH:O-151	Type:	Well
Description:	Not Reported	HUC:	08010210
Drainage Area:	Not Reported	Drainage Area Units:	Not Reported
Contrib Drainage Area:	Not Reported	Contrib Drainage Area Unts:	Not Reported
Aquifer:	Mississippi embayment aquifer system		
Formation Type:	Memphis Sand	Aquifer Type:	Not Reported
Construction Date:	Not Reported	Well Depth:	527
Well Depth Units:	ft	Well Hole Depth:	Not Reported
Well Hole Depth Units:	Not Reported		

E24
NNE
 1/2 - 1 Mile
 Lower

FED USGS USGS40001143896

Organization ID:	USGS-TN	Organization Name:	USGS Tennessee Water Science Center
Monitor Location:	SH:O-222	Type:	Well
Description:	Not Reported	HUC:	Not Reported
Drainage Area:	Not Reported	Drainage Area Units:	Not Reported
Contrib Drainage Area:	Not Reported	Contrib Drainage Area Unts:	Not Reported
Aquifer:	Not Reported	Formation Type:	Not Reported
Aquifer Type:	Not Reported	Construction Date:	Not Reported
Well Depth:	Not Reported	Well Depth Units:	Not Reported
Well Hole Depth:	832	Well Hole Depth Units:	ft

F25
NNE
 1/2 - 1 Mile
 Lower

TN WELLS TN7000000070440

Well #:	15709714	License Code:	29
Total Depth:	830	Est Yield:	0
Quad #:	0404NE9	Driller Tag #:	Not Reported
Casing Depth:	0	Depth to Water:	0
Intended Well Use:	Test		

GEOCHECK® - PHYSICAL SETTING SOURCE MAP FINDINGS

Map ID
 Direction
 Distance
 Elevation

Database EDR ID Number

G26
North
1/2 - 1 Mile
Lower

TN WELLS TN7000000070356

Well #:	15709626	License Code:	740
Total Depth:	490	Est Yield:	0
Quad #:	0404NE9	Driller Tag #:	Not Reported
Casing Depth:	0	Depth to Water:	0
Intended Well Use:	Municipal		

G27
North
1/2 - 1 Mile
Lower

TN WELLS TN7000000070355

Well #:	15709625	License Code:	740
Total Depth:	0	Est Yield:	0
Quad #:	0404NE9	Driller Tag #:	Not Reported
Casing Depth:	0	Depth to Water:	0
Intended Well Use:	Municipal		

E28
NNE
1/2 - 1 Mile
Lower

TN WELLS TN7000000070361

Well #:	15709631	License Code:	740
Total Depth:	527	Est Yield:	0
Quad #:	0404NE9	Driller Tag #:	Not Reported
Casing Depth:	0	Depth to Water:	0
Intended Well Use:	Municipal		

G29
North
1/2 - 1 Mile
Lower

FED USGS USGS40001143905

Organization ID:	USGS-TN	Organization Name:	USGS Tennessee Water Science Center
Monitor Location:	SH:O-223	Type:	Well
Description:	Not Reported	HUC:	08010210
Drainage Area:	Not Reported	Drainage Area Units:	Not Reported
Contrib Drainage Area:	Not Reported	Contrib Drainage Area Unts:	Not Reported
Aquifer:	Mississippi embayment aquifer system	Aquifer Type:	Not Reported
Formation Type:	Memphis Sand	Well Depth:	772
Construction Date:	Not Reported	Well Hole Depth:	Not Reported
Well Depth Units:	ft		
Well Hole Depth Units:	Not Reported		

GEOCHECK® - PHYSICAL SETTING SOURCE MAP FINDINGS

Map ID
Direction
Distance
Elevation

Database EDR ID Number

G30
North
1/2 - 1 Mile
Lower

FED USGS USGS40001143906

Organization ID:	USGS-TN	Organization Name:	USGS Tennessee Water Science Center
Monitor Location:	SH:O-223 DUP	Type:	Well
Description:	Not Reported	HUC:	Not Reported
Drainage Area:	Not Reported	Drainage Area Units:	Not Reported
Contrib Drainage Area:	Not Reported	Contrib Drainage Area Unts:	Not Reported
Aquifer:	Not Reported	Formation Type:	Not Reported
Aquifer Type:	Not Reported	Construction Date:	Not Reported
Well Depth:	Not Reported	Well Depth Units:	Not Reported
Well Hole Depth:	830	Well Hole Depth Units:	ft

E31
NNE
1/2 - 1 Mile
Lower

TN WELLS TN7000000070395

Well #:	15709665	License Code:	740
Total Depth:	1373	Est Yield:	0
Quad #:	0404NE9	Driller Tag #:	Not Reported
Casing Depth:	0	Depth to Water:	0
Intended Well Use:	Municipal		

H32
NNW
1/2 - 1 Mile
Higher

FED USGS USGS40001143900

Organization ID:	USGS-TN	Organization Name:	USGS Tennessee Water Science Center
Monitor Location:	SH:O-143	Type:	Well
Description:	Not Reported	HUC:	Not Reported
Drainage Area:	Not Reported	Drainage Area Units:	Not Reported
Contrib Drainage Area:	Not Reported	Contrib Drainage Area Unts:	Not Reported
Aquifer:	Not Reported	Formation Type:	Not Reported
Aquifer Type:	Not Reported	Construction Date:	Not Reported
Well Depth:	383	Well Depth Units:	ft
Well Hole Depth:	574	Well Hole Depth Units:	ft

I33
North
1/2 - 1 Mile
Lower

FED USGS USGS40001143907

Organization ID:	USGS-TN	Organization Name:	USGS Tennessee Water Science Center
Monitor Location:	Sh:O-229	Type:	Well
Description:	FLUVIAL DEPOSITS OBSERVATION WELL AT MALLORY WF		
HUC:	08010210	Drainage Area:	Not Reported
Drainage Area Units:	Not Reported	Contrib Drainage Area:	Not Reported
Contrib Drainage Area Unts:	Not Reported	Aquifer:	Other aquifers
Formation Type:	Terrace Deposits	Aquifer Type:	Unconfined single aquifer
Construction Date:	1977	Well Depth:	120

GEOCHECK® - PHYSICAL SETTING SOURCE MAP FINDINGS

Well Depth Units:	ft	Well Hole Depth:	120.5
Well Hole Depth Units:	ft		
Ground water levels,Number of Measurements:	55	Level reading date:	2005-02-01
Feet below surface:	11.60	Feet to sea level:	Not Reported
Note:	Not Reported		
Level reading date:	2004-12-20	Feet below surface:	12.21
Feet to sea level:	Not Reported	Note:	Not Reported
Level reading date:	2004-11-30	Feet below surface:	12.69
Feet to sea level:	Not Reported	Note:	Not Reported
Level reading date:	2004-10-28	Feet below surface:	14.40
Feet to sea level:	Not Reported	Note:	Not Reported
Level reading date:	2004-09-27	Feet below surface:	15.09
Feet to sea level:	Not Reported	Note:	Not Reported
Level reading date:	2004-09-02	Feet below surface:	14.49
Feet to sea level:	Not Reported	Note:	Not Reported
Level reading date:	2004-07-29	Feet below surface:	13.53
Feet to sea level:	Not Reported	Note:	Not Reported
Level reading date:	2004-06-29	Feet below surface:	12.66
Feet to sea level:	Not Reported	Note:	Not Reported
Level reading date:	2004-05-27	Feet below surface:	11.97
Feet to sea level:	Not Reported	Note:	Not Reported
Level reading date:	2004-04-29	Feet below surface:	11.08
Feet to sea level:	Not Reported	Note:	Not Reported
Level reading date:	2004-03-31	Feet below surface:	11.78
Feet to sea level:	Not Reported	Note:	Not Reported
Level reading date:	2004-03-04	Feet below surface:	12.39
Feet to sea level:	Not Reported	Note:	Not Reported
Level reading date:	2004-02-03	Feet below surface:	12.76
Feet to sea level:	Not Reported	Note:	Not Reported
Level reading date:	2003-12-17	Feet below surface:	13.57
Feet to sea level:	Not Reported	Note:	Not Reported
Level reading date:	2003-12-04	Feet below surface:	13.88
Feet to sea level:	Not Reported	Note:	Not Reported
Level reading date:	2003-10-29	Feet below surface:	14.69
Feet to sea level:	Not Reported	Note:	Not Reported
Level reading date:	2003-09-30	Feet below surface:	14.57
Feet to sea level:	Not Reported	Note:	Not Reported
Level reading date:	2003-09-04	Feet below surface:	14.37
Feet to sea level:	Not Reported	Note:	Not Reported
Level reading date:	2003-07-31	Feet below surface:	13.32
Feet to sea level:	Not Reported	Note:	Not Reported

GEOCHECK® - PHYSICAL SETTING SOURCE MAP FINDINGS

Level reading date:	2003-06-27	Feet below surface:	11.90
Feet to sea level:	Not Reported	Note:	Not Reported
Level reading date:	2003-05-27	Feet below surface:	10.85
Feet to sea level:	Not Reported	Note:	Not Reported
Level reading date:	2003-04-30	Feet below surface:	12.00
Feet to sea level:	Not Reported	Note:	Not Reported
Level reading date:	2003-04-03	Feet below surface:	11.46
Feet to sea level:	Not Reported	Note:	Not Reported
Level reading date:	2003-03-04	Feet below surface:	10.84
Feet to sea level:	Not Reported	Note:	Not Reported
Level reading date:	2003-01-30	Feet below surface:	12.55
Feet to sea level:	Not Reported	Note:	Not Reported
Level reading date:	2002-12-18	Feet below surface:	12.98
Feet to sea level:	Not Reported	Note:	Not Reported
Level reading date:	2002-11-25	Feet below surface:	13.22
Feet to sea level:	Not Reported	Note:	Not Reported
Level reading date:	2002-10-30	Feet below surface:	13.30
Feet to sea level:	Not Reported	Note:	Not Reported
Level reading date:	2002-10-03	Feet below surface:	13.92
Feet to sea level:	Not Reported	Note:	Not Reported
Level reading date:	2002-09-03	Feet below surface:	15.07
Feet to sea level:	Not Reported	Note:	Not Reported
Level reading date:	2002-08-02	Feet below surface:	14.86
Feet to sea level:	Not Reported	Note:	Not Reported
Level reading date:	2002-06-28	Feet below surface:	13.85
Feet to sea level:	Not Reported	Note:	Not Reported
Level reading date:	2002-05-30	Feet below surface:	12.75
Feet to sea level:	Not Reported	Note:	Not Reported
Level reading date:	2002-05-01	Feet below surface:	12.48
Feet to sea level:	Not Reported	Note:	Not Reported
Level reading date:	2002-03-29	Feet below surface:	12.27
Feet to sea level:	Not Reported	Note:	Not Reported
Level reading date:	2002-02-28	Feet below surface:	13.00
Feet to sea level:	Not Reported	Note:	Not Reported
Level reading date:	2002-01-31	Feet below surface:	12.95
Feet to sea level:	Not Reported	Note:	Not Reported
Level reading date:	2002-01-04	Feet below surface:	13.44
Feet to sea level:	Not Reported	Note:	Not Reported
Level reading date:	2001-12-07	Feet below surface:	14.70
Feet to sea level:	Not Reported	Note:	Not Reported
Level reading date:	2001-11-01	Feet below surface:	15.96
Feet to sea level:	Not Reported	Note:	Not Reported

GEOCHECK® - PHYSICAL SETTING SOURCE MAP FINDINGS

Level reading date:	2001-09-27	Feet below surface:	16.80
Feet to sea level:	Not Reported	Note:	Not Reported
Level reading date:	2001-08-30	Feet below surface:	17.13
Feet to sea level:	Not Reported	Note:	Not Reported
Level reading date:	2001-08-02	Feet below surface:	16.39
Feet to sea level:	Not Reported	Note:	Not Reported
Level reading date:	2001-07-02	Feet below surface:	15.35
Feet to sea level:	Not Reported	Note:	Not Reported
Level reading date:	2001-05-30	Feet below surface:	14.95
Feet to sea level:	Not Reported	Note:	Not Reported
Level reading date:	2001-05-04	Feet below surface:	14.45
Feet to sea level:	Not Reported	Note:	Not Reported
Level reading date:	2001-04-04	Feet below surface:	14.20
Feet to sea level:	Not Reported	Note:	Not Reported
Level reading date:	2001-02-28	Feet below surface:	14.76
Feet to sea level:	Not Reported	Note:	Not Reported
Level reading date:	2001-02-02	Feet below surface:	15.92
Feet to sea level:	Not Reported	Note:	Not Reported
Level reading date:	2001-01-03	Feet below surface:	16.59
Feet to sea level:	Not Reported	Note:	Not Reported
Level reading date:	2000-12-01	Feet below surface:	17.23
Feet to sea level:	Not Reported	Note:	Not Reported
Level reading date:	2000-10-31	Feet below surface:	18.24
Feet to sea level:	Not Reported	Note:	Not Reported
Level reading date:	2000-09-08	Feet below surface:	17.67
Feet to sea level:	Not Reported	Note:	Not Reported
Level reading date:	2000-08-02	Feet below surface:	16.13
Feet to sea level:	Not Reported	Note:	Not Reported
Level reading date:	2000-06-26	Feet below surface:	14.66
Feet to sea level:	Not Reported	Note:	Not Reported

**I34
North
1/2 - 1 Mile
Lower**

FED USGS USGS40001143908

Organization ID:	USGS-TN	Organization Name:	USGS Tennessee Water Science Center
Monitor Location:	Sh:O-238	Type:	Well
Description:	MLG&W 13B AT MALLORY WF; ABANDONED		
HUC:	08010211	Drainage Area:	Not Reported
Drainage Area Units:	Not Reported	Contrib Drainage Area:	Not Reported
Contrib Drainage Area Units:	Not Reported		
Aquifer:	Mississippi embayment aquifer system		
Formation Type:	Memphis Sand	Aquifer Type:	Not Reported
Construction Date:	19630429	Well Depth:	517
Well Depth Units:	ft	Well Hole Depth:	517
Well Hole Depth Units:	ft		

GEOCHECK® - PHYSICAL SETTING SOURCE MAP FINDINGS

Ground water levels, Number of Measurements: 1 Level reading date: 1988-09-14
 Feet below surface: 134.7 Feet to sea level: Not Reported
 Note: A nearby site that taps the same aquifer was being pumped.

**H35
 NNW
 1/2 - 1 Mile
 Higher**

TN WELLS TN7000000070448

Well #:	15709722	License Code:	30
Total Depth:	790	Est Yield:	0
Quad #:	0404NE9	Driller Tag #:	Not Reported
Casing Depth:	0	Depth to Water:	0
Intended Well Use:	Test		

**E36
 NNE
 1/2 - 1 Mile
 Lower**

TN WELLS TN7000000070363

Well #:	15709633	License Code:	740
Total Depth:	522	Est Yield:	0
Quad #:	0404NE9	Driller Tag #:	Not Reported
Casing Depth:	0	Depth to Water:	0
Intended Well Use:	Municipal		

**G37
 North
 1/2 - 1 Mile
 Lower**

TN WELLS TN7000000070390

Well #:	15709660	License Code:	740
Total Depth:	1376	Est Yield:	0
Quad #:	0404NE9	Driller Tag #:	Not Reported
Casing Depth:	0	Depth to Water:	0
Intended Well Use:	Municipal		

**E38
 NNE
 1/2 - 1 Mile
 Lower**

TN WELLS TN7000000070362

Well #:	15709632	License Code:	740
Total Depth:	494	Est Yield:	0
Quad #:	0404NE9	Driller Tag #:	Not Reported
Casing Depth:	0	Depth to Water:	0
Intended Well Use:	Municipal		

GEOCHECK® - PHYSICAL SETTING SOURCE MAP FINDINGS

Map ID
Direction
Distance
Elevation

Database EDR ID Number

H39
NNW
1/2 - 1 Mile
Higher

FED USGS USGS40001143909

Organization ID:	USGS-TN	Organization Name:	USGS Tennessee Water Science Center
Monitor Location:	Sh:O-207	Type:	Well
Description:	MLGW 12C; LONG. ENTERED INCORRECTLY IN SITE ID		
HUC:	08010100	Drainage Area:	Not Reported
Drainage Area Units:	Not Reported	Contrib Drainage Area:	Not Reported
Contrib Drainage Area Units:	Not Reported		
Aquifer:	Mississippi embayment aquifer system		
Formation Type:	Memphis Sand	Aquifer Type:	Confined single aquifer
Construction Date:	19720316	Well Depth:	758.5
Well Depth Units:	ft	Well Hole Depth:	790
Well Hole Depth Units:	ft		

H40
North
1/2 - 1 Mile
Lower

TN WELLS TN7000000070453

Well #:	15709727	License Code:	740
Total Depth:	760	Est Yield:	0
Quad #:	0404NE9	Driller Tag #:	Not Reported
Casing Depth:	0	Depth to Water:	9000
Intended Well Use:	Not Reported		

E41
NNE
1/2 - 1 Mile
Lower

FED USGS USGS40001143898

Organization ID:	USGS-TN	Organization Name:	USGS Tennessee Water Science Center
Monitor Location:	SH:O-153	Type:	Well
Description:	Not Reported	HUC:	08010210
Drainage Area:	Not Reported	Drainage Area Units:	Not Reported
Contrib Drainage Area:	Not Reported	Contrib Drainage Area Unts:	Not Reported
Aquifer:	Mississippi embayment aquifer system		
Formation Type:	Not Reported	Aquifer Type:	Not Reported
Construction Date:	Not Reported	Well Depth:	Not Reported
Well Depth Units:	Not Reported	Well Hole Depth:	Not Reported
Well Hole Depth Units:	Not Reported		

E42
NNE
1/2 - 1 Mile
Lower

FED USGS USGS40001143899

Organization ID:	USGS-TN	Organization Name:	USGS Tennessee Water Science Center
Monitor Location:	SH:O-153 DUP	Type:	Well
Description:	Not Reported	HUC:	08010210
Drainage Area:	Not Reported	Drainage Area Units:	Not Reported
Contrib Drainage Area:	Not Reported	Contrib Drainage Area Unts:	Not Reported

GEOCHECK® - PHYSICAL SETTING SOURCE MAP FINDINGS

Aquifer:	Mississippi embayment aquifer system		
Formation Type:	Memphis Sand	Aquifer Type:	Not Reported
Construction Date:	Not Reported	Well Depth:	522
Well Depth Units:	ft	Well Hole Depth:	573
Well Hole Depth Units:	ft		

I43
North
1/2 - 1 Mile
Lower

FED USGS USGS40001143911

Organization ID:	USGS-TN	Organization Name:	USGS Tennessee Water Science Center
Monitor Location:	Sh:O-228	Type:	Well: Extensometer well
Description:	Extensometer well -- Mallory		
HUC:	Not Reported	Drainage Area:	Not Reported
Drainage Area Units:	Not Reported	Contrib Drainage Area:	Not Reported
Contrib Drainage Area Units:	Not Reported	Aquifer:	Not Reported
Formation Type:	Not Reported	Aquifer Type:	Not Reported
Construction Date:	19771020	Well Depth:	1100
Well Depth Units:	ft	Well Hole Depth:	1100
Well Hole Depth Units:	ft		

J44
SE
1/2 - 1 Mile
Higher

FED USGS USGS40001143780

Organization ID:	USGS-TN	Organization Name:	USGS Tennessee Water Science Center
Monitor Location:	SH:O-243	Type:	Well
Description:	Not Reported	HUC:	Not Reported
Drainage Area:	Not Reported	Drainage Area Units:	Not Reported
Contrib Drainage Area:	Not Reported	Contrib Drainage Area Units:	Not Reported
Aquifer:	Not Reported	Formation Type:	Not Reported
Aquifer Type:	Not Reported	Construction Date:	Not Reported
Well Depth:	Not Reported	Well Depth Units:	Not Reported
Well Hole Depth:	547	Well Hole Depth Units:	ft

H45
North
1/2 - 1 Mile
Lower

FED USGS USGS40001143913

Organization ID:	USGS-TN	Organization Name:	USGS Tennessee Water Science Center
Monitor Location:	SH:O-181 DUP	Type:	Well
Description:	Not Reported	HUC:	08010210
Drainage Area:	Not Reported	Drainage Area Units:	Not Reported
Contrib Drainage Area:	Not Reported	Contrib Drainage Area Units:	Not Reported
Aquifer:	Mississippi embayment aquifer system		
Formation Type:	Wilcox Group	Aquifer Type:	Not Reported
Construction Date:	Not Reported	Well Depth:	1373
Well Depth Units:	ft	Well Hole Depth:	1373
Well Hole Depth Units:	ft		

Ground water levels, Number of Measurements:	46	Level reading date:	2004-04-29
Feet below surface:	92.40	Feet to sea level:	Not Reported

GEOCHECK® - PHYSICAL SETTING SOURCE MAP FINDINGS

Note:	Not Reported		
Level reading date:	2004-03-31	Feet below surface:	92.61
Feet to sea level:	Not Reported	Note:	Not Reported
Level reading date:	2004-03-04	Feet below surface:	92.25
Feet to sea level:	Not Reported	Note:	Not Reported
Level reading date:	2004-02-03	Feet below surface:	91.00
Feet to sea level:	Not Reported	Note:	Not Reported
Level reading date:	2003-12-17	Feet below surface:	91.86
Feet to sea level:	Not Reported	Note:	Not Reported
Level reading date:	2003-12-04	Feet below surface:	92.00
Feet to sea level:	Not Reported	Note:	Not Reported
Level reading date:	2003-10-29	Feet below surface:	93.34
Feet to sea level:	Not Reported	Note:	Not Reported
Level reading date:	2003-09-30	Feet below surface:	94.45
Feet to sea level:	Not Reported	Note:	Not Reported
Level reading date:	2003-09-04	Feet below surface:	95.02
Feet to sea level:	Not Reported	Note:	Not Reported
Level reading date:	2003-07-31	Feet below surface:	94.23
Feet to sea level:	Not Reported	Note:	Not Reported
Level reading date:	2003-06-27	Feet below surface:	92.95
Feet to sea level:	Not Reported	Note:	Not Reported
Level reading date:	2003-05-27	Feet below surface:	92.88
Feet to sea level:	Not Reported	Note:	Not Reported
Level reading date:	2003-04-30	Feet below surface:	93.07
Feet to sea level:	Not Reported	Note:	Not Reported
Level reading date:	2003-04-03	Feet below surface:	92.45
Feet to sea level:	Not Reported	Note:	Not Reported
Level reading date:	2003-03-04	Feet below surface:	91.00
Feet to sea level:	Not Reported	Note:	Not Reported
Level reading date:	2003-01-30	Feet below surface:	93.59
Feet to sea level:	Not Reported	Note:	Not Reported
Level reading date:	2002-12-18	Feet below surface:	94.50
Feet to sea level:	Not Reported	Note:	Not Reported
Level reading date:	2002-11-25	Feet below surface:	96.45
Feet to sea level:	Not Reported	Note:	Not Reported
Level reading date:	2002-10-30	Feet below surface:	96.42
Feet to sea level:	Not Reported	Note:	Not Reported
Level reading date:	2002-10-03	Feet below surface:	96.75
Feet to sea level:	Not Reported	Note:	Not Reported
Level reading date:	2002-09-03	Feet below surface:	97.79
Feet to sea level:	Not Reported	Note:	Not Reported

GEOCHECK® - PHYSICAL SETTING SOURCE MAP FINDINGS

Level reading date:	2002-06-28	Feet below surface:	95.41
Feet to sea level:	Not Reported	Note:	Not Reported
Level reading date:	2002-05-30	Feet below surface:	95.25
Feet to sea level:	Not Reported	Note:	Not Reported
Level reading date:	2002-05-01	Feet below surface:	92.24
Feet to sea level:	Not Reported	Note:	Not Reported
Level reading date:	2002-03-29	Feet below surface:	92.90
Feet to sea level:	Not Reported	Note:	Not Reported
Level reading date:	2002-02-28	Feet below surface:	97.61
Feet to sea level:	Not Reported	Note:	Not Reported
Level reading date:	2002-02-02	Feet below surface:	98.38
Feet to sea level:	Not Reported	Note:	Not Reported
Level reading date:	2002-01-31	Feet below surface:	97.27
Feet to sea level:	Not Reported	Note:	Not Reported
Level reading date:	2002-01-04	Feet below surface:	96.08
Feet to sea level:	Not Reported	Note:	Not Reported
Level reading date:	2001-12-07	Feet below surface:	97.22
Feet to sea level:	Not Reported	Note:	Not Reported
Level reading date:	2001-11-01	Feet below surface:	100.65
Feet to sea level:	Not Reported	Note:	Not Reported
Level reading date:	2001-09-27	Feet below surface:	103.46
Feet to sea level:	Not Reported	Note:	Not Reported
Level reading date:	2001-08-30	Feet below surface:	103.29
Feet to sea level:	Not Reported	Note:	Not Reported
Level reading date:	2001-08-02	Feet below surface:	103.15
Feet to sea level:	Not Reported	Note:	Not Reported
Level reading date:	2001-07-02	Feet below surface:	101.91
Feet to sea level:	Not Reported	Note:	Not Reported
Level reading date:	2001-05-30	Feet below surface:	100.62
Feet to sea level:	Not Reported	Note:	Not Reported
Level reading date:	2001-05-04	Feet below surface:	100.23
Feet to sea level:	Not Reported	Note:	Not Reported
Level reading date:	2001-04-04	Feet below surface:	100.11
Feet to sea level:	Not Reported	Note:	Not Reported
Level reading date:	2001-02-28	Feet below surface:	99.85
Feet to sea level:	Not Reported	Note:	Not Reported
Level reading date:	2001-02-02	Feet below surface:	101.05
Feet to sea level:	Not Reported	Note:	Not Reported
Level reading date:	2001-01-03	Feet below surface:	101.70
Feet to sea level:	Not Reported	Note:	Not Reported
Level reading date:	2000-12-01	Feet below surface:	100.47
Feet to sea level:	Not Reported	Note:	Not Reported

GEOCHECK® - PHYSICAL SETTING SOURCE MAP FINDINGS

Level reading date:	2000-10-31	Feet below surface:	101.60
Feet to sea level:	Not Reported	Note:	Not Reported
Level reading date:	2000-09-08	Feet below surface:	102.24
Feet to sea level:	Not Reported	Note:	Not Reported
Level reading date:	2000-08-02	Feet below surface:	100.22
Feet to sea level:	Not Reported	Note:	Not Reported
Level reading date:	2000-06-26	Feet below surface:	97.72
Feet to sea level:	Not Reported	Note:	Not Reported

H46
North
1/2 - 1 Mile
Lower

FED USGS USGS40001143912

Organization ID:	USGS-TN	Organization Name:	USGS Tennessee Water Science Center
Monitor Location:	SH:O-181	Type:	Well
Description:	Not Reported	HUC:	08010210
Drainage Area:	Not Reported	Drainage Area Units:	Not Reported
Contrib Drainage Area:	Not Reported	Contrib Drainage Area Unts:	Not Reported
Aquifer:	Mississippi embayment aquifer system		
Formation Type:	Fort Pillow Sand of Wilcox Group		
Aquifer Type:	Not Reported	Construction Date:	Not Reported
Well Depth:	Not Reported	Well Depth Units:	Not Reported
Well Hole Depth:	Not Reported	Well Hole Depth Units:	Not Reported

H47
North
1/2 - 1 Mile
Lower

FED USGS USGS40001143914

Organization ID:	USGS-TN	Organization Name:	USGS Tennessee Water Science Center
Monitor Location:	Sh:O-212	Type:	Well
Description:	Not Reported	HUC:	08010210
Drainage Area:	Not Reported	Drainage Area Units:	Not Reported
Contrib Drainage Area:	Not Reported	Contrib Drainage Area Unts:	Not Reported
Aquifer:	Mississippi embayment aquifer system		
Formation Type:	Memphis Sand		
Construction Date:	Not Reported	Aquifer Type:	Not Reported
Well Depth Units:	ft	Well Depth:	742
Well Hole Depth Units:	ft	Well Hole Depth:	760

Ground water levels,Number of Measurements:	54	Level reading date:	2005-02-01
Feet below surface:	103.87	Feet to sea level:	Not Reported
Note:	Not Reported		
Level reading date:	2004-12-20	Feet below surface:	110.24
Feet to sea level:	Not Reported	Note:	Not Reported
Level reading date:	2004-11-30	Feet below surface:	102.92
Feet to sea level:	Not Reported	Note:	Not Reported
Level reading date:	2004-10-28	Feet below surface:	113.63
Feet to sea level:	Not Reported	Note:	Not Reported
Level reading date:	2004-09-27	Feet below surface:	120.87

GEOCHECK® - PHYSICAL SETTING SOURCE MAP FINDINGS

Feet to sea level:	Not Reported	Note:	Not Reported
Level reading date:	2004-09-02	Feet below surface:	118.93
Feet to sea level:	Not Reported	Note:	Not Reported
Level reading date:	2004-07-29	Feet below surface:	119.62
Feet to sea level:	Not Reported	Note:	Not Reported
Level reading date:	2004-06-29	Feet below surface:	115.06
Feet to sea level:	Not Reported	Note:	Not Reported
Level reading date:	2004-05-27	Feet below surface:	110.64
Feet to sea level:	Not Reported	Note:	Not Reported
Level reading date:	2004-04-29	Feet below surface:	107.82
Feet to sea level:	Not Reported	Note:	Not Reported
Level reading date:	2004-03-31	Feet below surface:	108.80
Feet to sea level:	Not Reported	Note:	Not Reported
Level reading date:	2004-03-04	Feet below surface:	109.85
Feet to sea level:	Not Reported	Note:	Not Reported
Level reading date:	2004-02-03	Feet below surface:	104.92
Feet to sea level:	Not Reported	Note:	Not Reported
Level reading date:	2003-12-17	Feet below surface:	110.44
Feet to sea level:	Not Reported	Note:	Not Reported
Level reading date:	2003-12-04	Feet below surface:	104.52
Feet to sea level:	Not Reported	Note:	Not Reported
Level reading date:	2003-10-29	Feet below surface:	110.54
Feet to sea level:	Not Reported	Note:	Not Reported
Level reading date:	2003-09-30	Feet below surface:	111.06
Feet to sea level:	Not Reported	Note:	Not Reported
Level reading date:	2003-09-04	Feet below surface:	138.24
Feet to sea level:	Not Reported	Note:	Not Reported
Level reading date:	2003-07-31	Feet below surface:	120.23
Feet to sea level:	Not Reported	Note:	Not Reported
Level reading date:	2003-06-27	Feet below surface:	123.03
Feet to sea level:	Not Reported	Note:	Not Reported
Level reading date:	2003-05-27	Feet below surface:	119.60
Feet to sea level:	Not Reported	Note:	Not Reported
Level reading date:	2003-04-30	Feet below surface:	109.19
Feet to sea level:	Not Reported	Note:	Not Reported
Level reading date:	2003-04-03	Feet below surface:	116.44
Feet to sea level:	Not Reported	Note:	Not Reported
Level reading date:	2003-03-04	Feet below surface:	109.67
Feet to sea level:	Not Reported	Note:	Not Reported
Level reading date:	2003-01-30	Feet below surface:	117.13
Feet to sea level:	Not Reported	Note:	Not Reported

GEOCHECK® - PHYSICAL SETTING SOURCE MAP FINDINGS

Level reading date:	2002-12-18	Feet below surface:	119.76
Feet to sea level:	Not Reported	Note:	Not Reported
Level reading date:	2002-11-25	Feet below surface:	120.17
Feet to sea level:	Not Reported	Note:	Not Reported
Level reading date:	2002-10-30	Feet below surface:	119.86
Feet to sea level:	Not Reported	Note:	Not Reported
Level reading date:	2002-10-03	Feet below surface:	133.98
Feet to sea level:	Not Reported	Note:	Not Reported
Level reading date:	2002-09-03	Feet below surface:	131.40
Feet to sea level:	Not Reported	Note:	Not Reported
Level reading date:	2002-08-02	Feet below surface:	127.82
Feet to sea level:	Not Reported	Note:	Not Reported
Level reading date:	2002-06-28	Feet below surface:	118.79
Feet to sea level:	Not Reported	Note:	Not Reported
Level reading date:	2002-05-30	Feet below surface:	117.15
Feet to sea level:	Not Reported	Note:	Not Reported
Level reading date:	2002-05-01	Feet below surface:	114.04
Feet to sea level:	Not Reported	Note:	Not Reported
Level reading date:	2002-03-29	Feet below surface:	107.44
Feet to sea level:	Not Reported	Note:	Not Reported
Level reading date:	2002-02-28	Feet below surface:	112.29
Feet to sea level:	Not Reported	Note:	Not Reported
Level reading date:	2002-01-31	Feet below surface:	115.04
Feet to sea level:	Not Reported	Note:	Not Reported
Level reading date:	2002-01-04	Feet below surface:	113.91
Feet to sea level:	Not Reported	Note:	Not Reported
Level reading date:	2001-12-07	Feet below surface:	113.64
Feet to sea level:	Not Reported	Note:	Not Reported
Level reading date:	2001-11-01	Feet below surface:	130.03
Feet to sea level:	Not Reported	Note:	Not Reported
Level reading date:	2001-09-27	Feet below surface:	131.82
Feet to sea level:	Not Reported	Note:	Not Reported
Level reading date:	2001-08-30	Feet below surface:	133.95
Feet to sea level:	Not Reported	Note:	Not Reported
Level reading date:	2001-08-02	Feet below surface:	140.15
Feet to sea level:	Not Reported	Note:	Not Reported
Level reading date:	2001-07-02	Feet below surface:	141.01
Feet to sea level:	Not Reported	Note:	Not Reported
Level reading date:	2001-05-30	Feet below surface:	119.17
Feet to sea level:	Not Reported	Note:	Not Reported
Level reading date:	2001-05-04	Feet below surface:	128.75
Feet to sea level:	Not Reported	Note:	Not Reported

GEOCHECK® - PHYSICAL SETTING SOURCE MAP FINDINGS

Level reading date:	2001-02-28	Feet below surface:	113.12
Feet to sea level:	Not Reported	Note:	Not Reported
Level reading date:	2001-02-02	Feet below surface:	116.72
Feet to sea level:	Not Reported	Note:	Not Reported
Level reading date:	2001-01-03	Feet below surface:	137.29
Feet to sea level:	Not Reported	Note:	Not Reported
Level reading date:	2000-12-01	Feet below surface:	115.55
Feet to sea level:	Not Reported	Note:	Not Reported
Level reading date:	2000-10-31	Feet below surface:	143.92
Feet to sea level:	Not Reported	Note:	Not Reported
Level reading date:	2000-09-08	Feet below surface:	154.21
Feet to sea level:	Not Reported	Note:	Not Reported
Level reading date:	2000-08-02	Feet below surface:	146.38
Feet to sea level:	Not Reported	Note:	Not Reported
Level reading date:	2000-06-26	Feet below surface:	120.74
Feet to sea level:	Not Reported	Note:	Not Reported

**H48
NNW
1/2 - 1 Mile
Higher**

TN WELLS TN7000000070353

Well #:	15709623	License Code:	740
Total Depth:	544	Est Yield:	0
Quad #:	0404NE9	Driller Tag #:	Not Reported
Casing Depth:	0	Depth to Water:	0
Intended Well Use:	Municipal		

**G49
North
1/2 - 1 Mile
Lower**

TN WELLS TN7000000069166

Well #:	15701030	License Code:	29
Total Depth:	779	Est Yield:	0
Quad #:	0404NE9	Driller Tag #:	Not Reported
Casing Depth:	647	Depth to Water:	679
Intended Well Use:	Municipal		

**G50
North
1/2 - 1 Mile
Lower**

TN WELLS TN7000000069173

Well #:	15701037	License Code:	30
Total Depth:	512	Est Yield:	2500
Quad #:	0404NE9	Driller Tag #:	Not Reported
Casing Depth:	421	Depth to Water:	500
Intended Well Use:	Municipal		

GEOCHECK® - PHYSICAL SETTING SOURCE MAP FINDINGS

Map ID
 Direction
 Distance
 Elevation

Database EDR ID Number

G51
North
1/2 - 1 Mile
Lower

TN WELLS TN7000000069165

Well #:	15701029	License Code:	29
Total Depth:	772	Est Yield:	0
Quad #:	0404NE9	Driller Tag #:	Not Reported
Casing Depth:	650	Depth to Water:	672
Intended Well Use:	Municipal		

H52
NNW
1/2 - 1 Mile
Higher

TN WELLS TN7000000070352

Well #:	15709622	License Code:	740
Total Depth:	526	Est Yield:	0
Quad #:	0404NE9	Driller Tag #:	Not Reported
Casing Depth:	0	Depth to Water:	0
Intended Well Use:	Municipal		

H53
NNW
1/2 - 1 Mile
Higher

TN WELLS TN7000000070354

Well #:	15709624	License Code:	740
Total Depth:	521	Est Yield:	0
Quad #:	0404NE9	Driller Tag #:	Not Reported
Casing Depth:	0	Depth to Water:	0
Intended Well Use:	Municipal		

K54
North
1/2 - 1 Mile
Lower

TN WELLS TN7000000070449

Well #:	15709723	License Code:	30
Total Depth:	761	Est Yield:	0
Quad #:	0404NE9	Driller Tag #:	Not Reported
Casing Depth:	0	Depth to Water:	0
Intended Well Use:	Test		

K55
North
1/2 - 1 Mile
Lower

TN WELLS TN7000000070445

Well #:	15709719	License Code:	740
Total Depth:	530	Est Yield:	0
Quad #:	0404NE9	Driller Tag #:	Not Reported

GEOCHECK® - PHYSICAL SETTING SOURCE MAP FINDINGS

Casing Depth:	0	Depth to Water:	0
Intended Well Use:	Test		

F56
North
1/2 - 1 Mile
Lower

TN WELLS TN7000000070360

Well #:	15709630	License Code:	740
Total Depth:	484	Est Yield:	0
Quad #:	0404NE9	Driller Tag #:	Not Reported
Casing Depth:	0	Depth to Water:	0
Intended Well Use:	Municipal		

K57
North
1/2 - 1 Mile
Lower

FED USGS USGS40001143918

Organization ID:	USGS-TN	Organization Name:	USGS Tennessee Water Science Center
Monitor Location:	SH:O-203	Type:	Well
Description:	Not Reported	HUC:	Not Reported
Drainage Area:	Not Reported	Drainage Area Units:	Not Reported
Contrib Drainage Area:	Not Reported	Contrib Drainage Area Unts:	Not Reported
Aquifer:	Not Reported	Formation Type:	Not Reported
Aquifer Type:	Not Reported	Construction Date:	Not Reported
Well Depth:	Not Reported	Well Depth Units:	Not Reported
Well Hole Depth:	530	Well Hole Depth Units:	ft

F58
North
1/2 - 1 Mile
Lower

TN WELLS TN7000000070359

Well #:	15709629	License Code:	740
Total Depth:	495	Est Yield:	0
Quad #:	0404NE9	Driller Tag #:	Not Reported
Casing Depth:	0	Depth to Water:	0
Intended Well Use:	Municipal		

K59
North
1/2 - 1 Mile
Lower

FED USGS USGS40001143917

Organization ID:	USGS-TN	Organization Name:	USGS Tennessee Water Science Center
Monitor Location:	SH:O-245	Type:	Well
Description:	Not Reported	HUC:	Not Reported
Drainage Area:	Not Reported	Drainage Area Units:	Not Reported
Contrib Drainage Area:	Not Reported	Contrib Drainage Area Unts:	Not Reported
Aquifer:	Other aquifers	Formation Type:	Terrace Deposits
Aquifer Type:	Not Reported	Construction Date:	19870501
Well Depth:	80	Well Depth Units:	ft
Well Hole Depth:	82	Well Hole Depth Units:	ft

GEOCHECK® - PHYSICAL SETTING SOURCE MAP FINDINGS

Map ID
Direction
Distance
Elevation

Database EDR ID Number

L60
NNW
1/2 - 1 Mile
Lower

TN WELLS TN7000000070351

Well #:	15709621	License Code:	740
Total Depth:	525	Est Yield:	0
Quad #:	0404NE9	Driller Tag #:	Not Reported
Casing Depth:	0	Depth to Water:	0
Intended Well Use:	Municipal		

L61
NNW
1/2 - 1 Mile
Lower

TN WELLS TN7000000070396

Well #:	15709666	License Code:	740
Total Depth:	1383	Est Yield:	0
Quad #:	0404NE9	Driller Tag #:	Not Reported
Casing Depth:	0	Depth to Water:	0
Intended Well Use:	Municipal		

62
NNE
1/2 - 1 Mile
Lower

TN WELLS TN7000000069172

Well #:	15701036	License Code:	30
Total Depth:	512	Est Yield:	2500
Quad #:	0404NE9	Driller Tag #:	Not Reported
Casing Depth:	412	Depth to Water:	500
Intended Well Use:	Municipal		

J63
SE
1/2 - 1 Mile
Higher

AQUIFLOW 20585

Shallow Water Depth:	15.26
Groundwater Flow:	Not Reported
Deep Water Depth:	72.44
Average Water Depth:	Not Reported
Date:	Not Reported

M64
West
1/2 - 1 Mile
Higher

TN WELLS TN7000000070295

Well #:	15709563	License Code:	740
Total Depth:	463	Est Yield:	0
Quad #:	0404NE9	Driller Tag #:	Not Reported
Casing Depth:	0	Depth to Water:	0
Intended Well Use:	Commercial		

GEOCHECK® - PHYSICAL SETTING SOURCE MAP FINDINGS

Map ID
Direction
Distance
Elevation

Database EDR ID Number

M65
West
1/2 - 1 Mile
Higher

FED USGS USGS40001143842

Organization ID:	USGS-TN	Organization Name:	USGS Tennessee Water Science Center
Monitor Location:	SH:O-082	Type:	Well
Description:	Not Reported	HUC:	Not Reported
Drainage Area:	Not Reported	Drainage Area Units:	Not Reported
Contrib Drainage Area:	Not Reported	Contrib Drainage Area Unts:	Not Reported
Aquifer:	Not Reported	Formation Type:	Not Reported
Aquifer Type:	Not Reported	Construction Date:	Not Reported
Well Depth:	397	Well Depth Units:	ft
Well Hole Depth:	480	Well Hole Depth Units:	ft

L66
NNW
1/2 - 1 Mile
Lower

TN WELLS TN7000000069174

Well #:	15701038	License Code:	30
Total Depth:	760	Est Yield:	2500
Quad #:	0404NE9	Driller Tag #:	Not Reported
Casing Depth:	650	Depth to Water:	500
Intended Well Use:	Municipal		

N67
NNE
1/2 - 1 Mile
Higher

TN WELLS TN7000000070364

Well #:	15709634	License Code:	740
Total Depth:	428	Est Yield:	0
Quad #:	0404NE9	Driller Tag #:	Not Reported
Casing Depth:	0	Depth to Water:	0
Intended Well Use:	Municipal		

M68
West
1/2 - 1 Mile
Higher

TN WELLS TN7000000070296

Well #:	15709564	License Code:	740
Total Depth:	480	Est Yield:	0
Quad #:	0404NE9	Driller Tag #:	Not Reported
Casing Depth:	0	Depth to Water:	0
Intended Well Use:	Industrial		

GEOCHECK® - PHYSICAL SETTING SOURCE MAP FINDINGS

Map ID
Direction
Distance
Elevation

Database EDR ID Number

J69
SE
1/2 - 1 Mile
Higher

TN WELLS TN7000000070320

Well #:	15709588	License Code:	30
Total Depth:	444	Est Yield:	0
Quad #:	0404NE9	Driller Tag #:	Not Reported
Casing Depth:	0	Depth to Water:	0
Intended Well Use:	Industrial		

L70
NNW
1/2 - 1 Mile
Lower

TN WELLS TN7000000070336

Well #:	15709605	License Code:	740
Total Depth:	476	Est Yield:	0
Quad #:	0404NE9	Driller Tag #:	Not Reported
Casing Depth:	0	Depth to Water:	0
Intended Well Use:	Municipal		

O71
WSW
1/2 - 1 Mile
Higher

FED USGS USGS40001143825

Organization ID:	USGS-TN	Organization Name:	USGS Tennessee Water Science Center
Monitor Location:	SH:O-021 DUP	Type:	Well
Description:	Not Reported	HUC:	08010100
Drainage Area:	Not Reported	Drainage Area Units:	Not Reported
Contrib Drainage Area:	Not Reported	Contrib Drainage Area Unts:	Not Reported
Aquifer:	Mississippi embayment aquifer system	Aquifer Type:	Not Reported
Formation Type:	Not Reported	Well Depth:	Not Reported
Construction Date:	Not Reported	Well Hole Depth:	Not Reported
Well Depth Units:	Not Reported		
Well Hole Depth Units:	Not Reported		

O72
WSW
1/2 - 1 Mile
Higher

FED USGS USGS40001143826

Organization ID:	USGS-TN	Organization Name:	USGS Tennessee Water Science Center
Monitor Location:	SH:O-021	Type:	Well
Description:	Not Reported	HUC:	08010100
Drainage Area:	Not Reported	Drainage Area Units:	Not Reported
Contrib Drainage Area:	Not Reported	Contrib Drainage Area Unts:	Not Reported
Aquifer:	Mississippi embayment aquifer system	Aquifer Type:	Not Reported
Formation Type:	Memphis Sand	Well Depth:	490
Construction Date:	Not Reported	Well Hole Depth:	Not Reported
Well Depth Units:	ft		
Well Hole Depth Units:	Not Reported		

GEOCHECK® - PHYSICAL SETTING SOURCE MAP FINDINGS

Map ID
 Direction
 Distance
 Elevation

Database EDR ID Number

L73
NNW
1/2 - 1 Mile
Lower

TN WELLS TN7000000070382

Well #:	15709652	License Code:	740
Total Depth:	1392	Est Yield:	0
Quad #:	0404NE9	Driller Tag #:	Not Reported
Casing Depth:	0	Depth to Water:	0
Intended Well Use:	Municipal		

L74
NNW
1/2 - 1 Mile
Lower

TN WELLS TN7000000070337

Well #:	15709606	License Code:	740
Total Depth:	468	Est Yield:	0
Quad #:	0404NE9	Driller Tag #:	Not Reported
Casing Depth:	0	Depth to Water:	0
Intended Well Use:	Municipal		

N75
NNE
1/2 - 1 Mile
Lower

TN WELLS TN7000000070454

Well #:	15709728	License Code:	30
Total Depth:	760	Est Yield:	0
Quad #:	0404NE9	Driller Tag #:	Not Reported
Casing Depth:	0	Depth to Water:	0
Intended Well Use:	Test		

N76
NNE
1/2 - 1 Mile
Lower

FED USGS USGS40001143904

Organization ID:	USGS-TN	Organization Name:	USGS Tennessee Water Science Center
Monitor Location:	SH:O-213	Type:	Well
Description:	Not Reported	HUC:	Not Reported
Drainage Area:	Not Reported	Drainage Area Units:	Not Reported
Contrib Drainage Area:	Not Reported	Contrib Drainage Area Unts:	Not Reported
Aquifer:	Not Reported	Formation Type:	Not Reported
Aquifer Type:	Not Reported	Construction Date:	Not Reported
Well Depth:	Not Reported	Well Depth Units:	Not Reported
Well Hole Depth:	760	Well Hole Depth Units:	ft

GEOCHECK® - PHYSICAL SETTING SOURCE MAP FINDINGS

Map ID
Direction
Distance
Elevation

Database EDR ID Number

P77
NNW
1/2 - 1 Mile
Lower

TN WELLS TN7000000070348

Well #:	15709618	License Code:	740
Total Depth:	521	Est Yield:	0
Quad #:	0404NE9	Driller Tag #:	Not Reported
Casing Depth:	0	Depth to Water:	0
Intended Well Use:	Municipal		

78
NNW
1/2 - 1 Mile
Lower

TN WELLS TN7000000070349

Well #:	15709619	License Code:	740
Total Depth:	495	Est Yield:	0
Quad #:	0404NE9	Driller Tag #:	Not Reported
Casing Depth:	0	Depth to Water:	0
Intended Well Use:	Municipal		

N79
NNE
1/2 - 1 Mile
Lower

TN WELLS TN7000000070366

Well #:	15709636	License Code:	740
Total Depth:	353	Est Yield:	0
Quad #:	0404NE9	Driller Tag #:	Not Reported
Casing Depth:	0	Depth to Water:	0
Intended Well Use:	Not Reported		

P80
NNW
1/2 - 1 Mile
Lower

TN WELLS TN7000000070350

Well #:	15709620	License Code:	740
Total Depth:	493	Est Yield:	0
Quad #:	0404NE9	Driller Tag #:	Not Reported
Casing Depth:	0	Depth to Water:	0
Intended Well Use:	Municipal		

P81
NNW
1/2 - 1 Mile
Lower

TN WELLS TN7000000070347

Well #:	15709617	License Code:	740
Total Depth:	541	Est Yield:	0
Quad #:	0404NE9	Driller Tag #:	Not Reported

GEOCHECK® - PHYSICAL SETTING SOURCE MAP FINDINGS

Casing Depth:	0	Depth to Water:	0
Intended Well Use:	Municipal		

**Q82
NNE
1/2 - 1 Mile
Lower**

TN WELLS TN7000000070365

Well #:	15709635	License Code:	740
Total Depth:	371	Est Yield:	0
Quad #:	0404NE9	Driller Tag #:	Not Reported
Casing Depth:	0	Depth to Water:	0
Intended Well Use:	Municipal		

**83
WSW
1/2 - 1 Mile
Higher**

TN WELLS TN7000000070237

Well #:	15709504	License Code:	29
Total Depth:	490	Est Yield:	0
Quad #:	0404NE9	Driller Tag #:	Not Reported
Casing Depth:	0	Depth to Water:	0
Intended Well Use:	Commercial		

**84
SW
1/2 - 1 Mile
Higher**

TN WELLS TN7000000070301

Well #:	15709569	License Code:	740
Total Depth:	0	Est Yield:	0
Quad #:	0404NE9	Driller Tag #:	Not Reported
Casing Depth:	0	Depth to Water:	0
Intended Well Use:	Industrial		

**P85
NNW
1/2 - 1 Mile
Lower**

FED USGS USGS40001143931

Organization ID:	USGS-TN	Organization Name:	USGS Tennessee Water Science Center
Monitor Location:	Sh:O-231	Type:	Well
Description:	MLG&W PW 10-B, 100' N OF N PKWY, 200' W OF WALDRON		
HUC:	08010210	Drainage Area:	Not Reported
Drainage Area Units:	Not Reported	Contrib Drainage Area:	Not Reported
Contrib Drainage Area Units:	Not Reported		
Aquifer:	Mississippi embayment aquifer system		
Formation Type:	Memphis Sand	Aquifer Type:	Confined single aquifer
Construction Date:	196707	Well Depth:	523
Well Depth Units:	ft	Well Hole Depth:	557
Well Hole Depth Units:	ft		

GEOCHECK® - PHYSICAL SETTING SOURCE MAP FINDINGS

Map ID
 Direction
 Distance
 Elevation

Database EDR ID Number

P86
NNW
1/2 - 1 Mile
Higher

TN WELLS TN7000000070452

Well #:	15709726	License Code:	740
Total Depth:	716	Est Yield:	0
Quad #:	0404NE9	Driller Tag #:	Not Reported
Casing Depth:	0	Depth to Water:	0
Intended Well Use:	Other		

P87
NNW
1/2 - 1 Mile
Higher

FED USGS USGS40001143919

Organization ID:	USGS-TN	Organization Name:	USGS Tennessee Water Science Center
Monitor Location:	SH:O-211 DUP	Type:	Well
Description:	Not Reported	HUC:	Not Reported
Drainage Area:	Not Reported	Drainage Area Units:	Not Reported
Contrib Drainage Area:	Not Reported	Contrib Drainage Area Unts:	Not Reported
Aquifer:	Mississippi embayment aquifer system		
Formation Type:	Claiborne Group	Aquifer Type:	Confined single aquifer
Construction Date:	Not Reported	Well Depth:	716
Well Depth Units:	ft	Well Hole Depth:	Not Reported
Well Hole Depth Units:	Not Reported		

P88
NNW
1/2 - 1 Mile
Higher

FED USGS USGS40001143920

Organization ID:	USGS-TN	Organization Name:	USGS Tennessee Water Science Center
Monitor Location:	SH:O-211	Type:	Well
Description:	Not Reported	HUC:	08010210
Drainage Area:	Not Reported	Drainage Area Units:	Not Reported
Contrib Drainage Area:	Not Reported	Contrib Drainage Area Unts:	Not Reported
Aquifer:	Mississippi embayment aquifer system		
Formation Type:	Not Reported	Aquifer Type:	Not Reported
Construction Date:	Not Reported	Well Depth:	716
Well Depth Units:	ft	Well Hole Depth:	Not Reported
Well Hole Depth Units:	Not Reported		

P89
NNW
1/2 - 1 Mile
Higher

FED USGS USGS40001143921

Organization ID:	USGS-TN	Organization Name:	USGS Tennessee Water Science Center
Monitor Location:	SH:O-225	Type:	Well
Description:	Not Reported	HUC:	Not Reported
Drainage Area:	Not Reported	Drainage Area Units:	Not Reported
Contrib Drainage Area:	Not Reported	Contrib Drainage Area Unts:	Not Reported
Aquifer:	Not Reported	Formation Type:	Not Reported

GEOCHECK® - PHYSICAL SETTING SOURCE MAP FINDINGS

Aquifer Type:	Not Reported	Construction Date:	Not Reported
Well Depth:	Not Reported	Well Depth Units:	Not Reported
Well Hole Depth:	829	Well Hole Depth Units:	ft

Q90
NNE
1/2 - 1 Mile
Lower

TN WELLS TN7000000070367

Well #:	15709637	License Code:	740
Total Depth:	371	Est Yield:	0
Quad #:	0404NE9	Driller Tag #:	Not Reported
Casing Depth:	0	Depth to Water:	0
Intended Well Use:	Municipal		

Q91
NNE
1/2 - 1 Mile
Lower

TN WELLS TN7000000070368

Well #:	15709638	License Code:	740
Total Depth:	363	Est Yield:	0
Quad #:	0404NE9	Driller Tag #:	Not Reported
Casing Depth:	0	Depth to Water:	0
Intended Well Use:	Municipal		

92
SSW
1/2 - 1 Mile
Higher

TN WELLS TN7000000070284

Well #:	15709551	License Code:	30
Total Depth:	487	Est Yield:	0
Quad #:	0404NE9	Driller Tag #:	Not Reported
Casing Depth:	0	Depth to Water:	0
Intended Well Use:	Industrial		

R93
NW
1/2 - 1 Mile
Higher

FED USGS USGS40001143923

Organization ID:	USGS-TN	Organization Name:	USGS Tennessee Water Science Center
Monitor Location:	SH:O-185	Type:	Well
Description:	Not Reported	HUC:	08010210
Drainage Area:	Not Reported	Drainage Area Units:	Not Reported
Contrib Drainage Area:	Not Reported	Contrib Drainage Area Unts:	Not Reported
Aquifer:	Mississippi embayment aquifer system		
Formation Type:	Fort Pillow Sand of Wilcox Group		
Aquifer Type:	Not Reported	Construction Date:	Not Reported
Well Depth:	1357	Well Depth Units:	ft
Well Hole Depth:	Not Reported	Well Hole Depth Units:	Not Reported

GEOCHECK® - PHYSICAL SETTING SOURCE MAP FINDINGS

Map ID
Direction
Distance
Elevation

Database EDR ID Number

S94
NW
1/2 - 1 Mile
Higher

FED USGS USGS40001143891

Organization ID:	USGS-TN	Organization Name:	USGS Tennessee Water Science Center
Monitor Location:	SH:O-219	Type:	Well
Description:	Not Reported	HUC:	Not Reported
Drainage Area:	Not Reported	Drainage Area Units:	Not Reported
Contrib Drainage Area:	Not Reported	Contrib Drainage Area Unts:	Not Reported
Aquifer:	Not Reported	Formation Type:	Not Reported
Aquifer Type:	Not Reported	Construction Date:	Not Reported
Well Depth:	Not Reported	Well Depth Units:	Not Reported
Well Hole Depth:	859	Well Hole Depth Units:	ft

S95
NW
1/2 - 1 Mile
Higher

FED USGS USGS40001143887

Organization ID:	USGS-TN	Organization Name:	USGS Tennessee Water Science Center
Monitor Location:	SH:O-172	Type:	Well
Description:	Not Reported	HUC:	08010210
Drainage Area:	Not Reported	Drainage Area Units:	Not Reported
Contrib Drainage Area:	Not Reported	Contrib Drainage Area Unts:	Not Reported
Aquifer:	Mississippi embayment aquifer system		
Formation Type:	Fort Pillow Sand of Wilcox Group		
Aquifer Type:	Not Reported	Construction Date:	Not Reported
Well Depth:	1389	Well Depth Units:	ft
Well Hole Depth:	1389	Well Hole Depth Units:	ft

96
East
1/2 - 1 Mile
Higher

AQUIFLOW 20635

Shallow Water Depth:	Not Reported
Groundwater Flow:	W
Deep Water Depth:	Not Reported
Average Water Depth:	40
Date:	5/22/1991

97
West
1/2 - 1 Mile
Higher

AQUIFLOW 20550

Shallow Water Depth:	25.5
Groundwater Flow:	WSW
Deep Water Depth:	45.0
Average Water Depth:	Not Reported
Date:	3/24/93

T98
NNE
1/2 - 1 Mile
Lower

TN WELLS TN7000000070456

Well #:	15709730	License Code:	29
Total Depth:	928	Est Yield:	0
Quad #:	0404NE9	Driller Tag #:	Not Reported
Casing Depth:	0	Depth to Water:	0
Intended Well Use:	Test		

GEOCHECK® - PHYSICAL SETTING SOURCE MAP FINDINGS

Map ID
 Direction
 Distance
 Elevation

Database EDR ID Number

T99
NNE
1/2 - 1 Mile
Lower

FED USGS USGS40001143933

Organization ID:	USGS-TN	Organization Name:	USGS Tennessee Water Science Center
Monitor Location:	SH:O-224	Type:	Well
Description:	Not Reported	HUC:	Not Reported
Drainage Area:	Not Reported	Drainage Area Units:	Not Reported
Contrib Drainage Area:	Not Reported	Contrib Drainage Area Unts:	Not Reported
Aquifer:	Not Reported	Formation Type:	Not Reported
Aquifer Type:	Not Reported	Construction Date:	Not Reported
Well Depth:	Not Reported	Well Depth Units:	Not Reported
Well Hole Depth:	928	Well Hole Depth Units:	ft

S100
NW
1/2 - 1 Mile
Higher

TN WELLS TN7000000070381

Well #:	15709651	License Code:	740
Total Depth:	1392	Est Yield:	0
Quad #:	0404NE9	Driller Tag #:	Not Reported
Casing Depth:	0	Depth to Water:	0
Intended Well Use:	Municipal		

R101
NW
1/2 - 1 Mile
Higher

TN WELLS TN7000000070346

Well #:	15709616	License Code:	740
Total Depth:	538	Est Yield:	0
Quad #:	0404NE9	Driller Tag #:	Not Reported
Casing Depth:	0	Depth to Water:	0
Intended Well Use:	Municipal		

R102
NW
1/2 - 1 Mile
Higher

TN WELLS TN7000000070345

Well #:	15709615	License Code:	740
Total Depth:	522	Est Yield:	0
Quad #:	0404NE9	Driller Tag #:	Not Reported
Casing Depth:	0	Depth to Water:	0
Intended Well Use:	Municipal		

GEOCHECK® - PHYSICAL SETTING SOURCE MAP FINDINGS

Map ID
 Direction
 Distance
 Elevation

Database EDR ID Number

S103
NW
1/2 - 1 Mile
Lower

TN WELLS TN7000000070339

Well #:	15709608	License Code:	740
Total Depth:	508	Est Yield:	0
Quad #:	0404NE9	Driller Tag #:	Not Reported
Casing Depth:	0	Depth to Water:	0
Intended Well Use:	Municipal		

1G
North
1/8 - 1/4 Mile
Lower

Shallow Water Depth: 3.70
 Groundwater Flow: NOT REPORTED
 Deep Water Depth: 5.25
 Average Water Depth: Not Reported
 Date: 10/5/1995

AQUIFLOW 17616

2G
West
1/2 - 1 Mile
Lower

Shallow Water Depth: 25.5
 Groundwater Flow: WSW
 Deep Water Depth: 45.0
 Average Water Depth: Not Reported
 Date: 3/24/93

AQUIFLOW 20550

3G
North
0 - 1/8 Mile
Lower

Shallow Water Depth: 3.30
 Groundwater Flow: NNW
 Deep Water Depth: 6.43
 Average Water Depth: Not Reported
 Date: 11/27/95

AQUIFLOW 20624

4G
East
1/2 - 1 Mile
Lower

Shallow Water Depth: Not Reported
 Groundwater Flow: W
 Deep Water Depth: Not Reported
 Average Water Depth: 40
 Date: 5/22/1991

AQUIFLOW 20635

5G
South
1/4 - 1/2 Mile
Lower

Shallow Water Depth: 8.53
 Groundwater Flow: NOT REPORTED
 Deep Water Depth: 17.25
 Average Water Depth: Not Reported
 Date: 4/24/98

AQUIFLOW 20575

6G
SE
1/2 - 1 Mile
Lower

Shallow Water Depth: 15.26
 Groundwater Flow: Not Reported
 Deep Water Depth: 72.44
 Average Water Depth: Not Reported
 Date: Not Reported

AQUIFLOW 20585

GEOCHECK® - PHYSICAL SETTING SOURCE MAP FINDINGS RADON

AREA RADON INFORMATION

State Database: TN Radon

Radon Test Results

County	Total Sites	Avg	Max	<4 pCi/L	4-10 pCi/L	10-20 pCi/L	20-50 pCi/L	50-100 pCi/L	>100 pCi/L
SHELBY	31	1.1	2.5	31	0	0	0	0	0

Federal EPA Radon Zone for SHELBY County: 3

- Note: Zone 1 indoor average level > 4 pCi/L.
 : Zone 2 indoor average level >= 2 pCi/L and <= 4 pCi/L.
 : Zone 3 indoor average level < 2 pCi/L.

Federal Area Radon Information for Zip Code: 38104

Number of sites tested: 2

Area	Average Activity	% <4 pCi/L	% 4-20 pCi/L	% >20 pCi/L
Living Area - 1st Floor	0.400 pCi/L	100%	0%	0%
Living Area - 2nd Floor	Not Reported	Not Reported	Not Reported	Not Reported
Basement	1.400 pCi/L	100%	0%	0%

PHYSICAL SETTING SOURCE RECORDS SEARCHED

TOPOGRAPHIC INFORMATION

USGS 7.5' Digital Elevation Model (DEM)

Source: United States Geologic Survey

EDR acquired the USGS 7.5' Digital Elevation Model in 2002 and updated it in 2006. The 7.5 minute DEM corresponds to the USGS 1:24,000- and 1:25,000-scale topographic quadrangle maps. The DEM provides elevation data with consistent elevation units and projection.

Current USGS 7.5 Minute Topographic Map

Source: U.S. Geological Survey

HYDROLOGIC INFORMATION

Flood Zone Data: This data was obtained from the Federal Emergency Management Agency (FEMA). It depicts 100-year and 500-year flood zones as defined by FEMA. It includes the National Flood Hazard Layer (NFHL) which incorporates Flood Insurance Rate Map (FIRM) data and Q3 data from FEMA in areas not covered by NFHL.

Source: FEMA

Telephone: 877-336-2627

Date of Government Version: 2003, 2015

NWI: National Wetlands Inventory. This data, available in select counties across the country, was obtained by EDR in 2002, 2005 and 2010 from the U.S. Fish and Wildlife Service.

State Wetlands Data: Wetland Inventory

Source: Department of Environment & Conservation

Telephone: 651-532-0052

HYDROGEOLOGIC INFORMATION

AQUIFLOW^R Information System

Source: EDR proprietary database of groundwater flow information

EDR has developed the AQUIFLOW Information System (AIS) to provide data on the general direction of groundwater flow at specific points. EDR has reviewed reports submitted to regulatory authorities at select sites and has extracted the date of the report, hydrogeologically determined groundwater flow direction and depth to water table information.

GEOLOGIC INFORMATION

Geologic Age and Rock Stratigraphic Unit

Source: P.G. Schruben, R.E. Arndt and W.J. Bawiec, Geology of the Conterminous U.S. at 1:2,500,000 Scale - A digital representation of the 1974 P.B. King and H.M. Beikman Map, USGS Digital Data Series DDS - 11 (1994).

STATSGO: State Soil Geographic Database

Source: Department of Agriculture, Natural Resources Conservation Service (NRCS)

The U.S. Department of Agriculture's (USDA) Natural Resources Conservation Service (NRCS) leads the national Conservation Soil Survey (NCSS) and is responsible for collecting, storing, maintaining and distributing soil survey information for privately owned lands in the United States. A soil map in a soil survey is a representation of soil patterns in a landscape. Soil maps for STATSGO are compiled by generalizing more detailed (SSURGO) soil survey maps.

SSURGO: Soil Survey Geographic Database

Source: Department of Agriculture, Natural Resources Conservation Service (NRCS)

Telephone: 800-672-5559

SSURGO is the most detailed level of mapping done by the Natural Resources Conservation Service, mapping scales generally range from 1:12,000 to 1:63,360. Field mapping methods using national standards are used to construct the soil maps in the Soil Survey Geographic (SSURGO) database. SSURGO digitizing duplicates the original soil survey maps. This level of mapping is designed for use by landowners, townships and county natural resource planning and management.

PHYSICAL SETTING SOURCE RECORDS SEARCHED

LOCAL / REGIONAL WATER AGENCY RECORDS

FEDERAL WATER WELLS

PWS: Public Water Systems

Source: EPA/Office of Drinking Water

Telephone: 202-564-3750

Public Water System data from the Federal Reporting Data System. A PWS is any water system which provides water to at least 25 people for at least 60 days annually. PWSs provide water from wells, rivers and other sources.

PWS ENF: Public Water Systems Violation and Enforcement Data

Source: EPA/Office of Drinking Water

Telephone: 202-564-3750

Violation and Enforcement data for Public Water Systems from the Safe Drinking Water Information System (SDWIS) after August 1995. Prior to August 1995, the data came from the Federal Reporting Data System (FRDS).

USGS Water Wells: USGS National Water Inventory System (NWIS)

This database contains descriptive information on sites where the USGS collects or has collected data on surface water and/or groundwater. The groundwater data includes information on wells, springs, and other sources of groundwater.

STATE RECORDS

County Water Wells in Tennessee

Source: Department of Environment and Conservation

Telephone: 615-532-0160

Water well locations for the entire state.

Oil and Gas Well Database

Department of Environment & Conservation

Telephone: 615-687-7109

A listing of locations of oil and gas well permits issued across the state.

OTHER STATE DATABASE INFORMATION

RADON

State Database: TN Radon

Source: Department of Environment & Conservation

Telephone: 615-299-9725

Radon Test Results

Area Radon Information

Source: USGS

Telephone: 703-356-4020

The National Radon Database has been developed by the U.S. Environmental Protection Agency (USEPA) and is a compilation of the EPA/State Residential Radon Survey and the National Residential Radon Survey. The study covers the years 1986 - 1992. Where necessary data has been supplemented by information collected at private sources such as universities and research institutions.

EPA Radon Zones

Source: EPA

Telephone: 703-356-4020

Sections 307 & 309 of IRAA directed EPA to list and identify areas of U.S. with the potential for elevated indoor radon levels.

OTHER

Airport Landing Facilities: Private and public use landing facilities

Source: Federal Aviation Administration, 800-457-6656

Epicenters: World earthquake epicenters, Richter 5 or greater

Source: Department of Commerce, National Oceanic and Atmospheric Administration

Earthquake Fault Lines: The fault lines displayed on EDR's Topographic map are digitized quaternary faultlines, prepared in 1975 by the United State Geological Survey

PHYSICAL SETTING SOURCE RECORDS SEARCHED

STREET AND ADDRESS INFORMATION

© 2015 TomTom North America, Inc. All rights reserved. This material is proprietary and the subject of copyright protection and other intellectual property rights owned by or licensed to Tele Atlas North America, Inc. The use of this material is subject to the terms of a license agreement. You will be held liable for any unauthorized copying or disclosure of this material.

X4.16.6 Interview Documentation

RECORD OF COMMUNICATION

PROJECT NAME: Ed & Maria Lamanilao LOCATION: 153 N. Cleveland & 1326 Washington- Memphis, TN

COMMUNICATION WITH: Jeremy Turner of: owner's Rep

LOCATION: Mphis, TN TELEPHONE: (901) 210-6901

COMMUNICATION via TELEPHONE () DISCUSSION DURING SITE VISIT
() OFFICE VISITATION / MEETING AT _____

() OTHER _____

RECORDED BY: Chester Ervin of NEC

at 2:35 pm (time) on 4/14/21 (date). RE: _____

SUBJECT: Site Environmental Conditions

SUMMARY OF CONVERSATION: found he after speaking with the owner knows of no environmental condition on site.

CONCLUSIONS, ACTIONS TAKEN, REQUIRED, OR RECOMMENDED: _____

FOLLOW UP ACTIONS REQUIRED (WHEN, WITH and BY WHOM): _____

RECORD OF COMMUNICATION

PROJECT NAME: Ed & Maria Lamanilao LOCATION: 153 N. Cleveland & 1326 Washington- Memphis, TN
COMMUNICATION WITH: Jeff Phillips of: TDEE (CUST Div-)
LOCATION: Mphs. TN TELEPHONE: (901) 371-3000

COMMUNICATION via TELEPHONE DISCUSSION DURING SITE VISIT
 OFFICE VISITATION / MEETING AT _____

 OTHER _____

RECORDED BY: Chester Ervin of NEC

at 10:5A (time) on 4/13/21 (date). RE: _____

SUBJECT: Site Environmental Conditions

SUMMARY OF CONVERSATION:

Said he has no info concerning the site but to review files from TDEE for details.

CONCLUSIONS, ACTIONS TAKEN, REQUIRED, OR RECOMMENDED: _____

FOLLOW UP ACTIONS REQUIRED (WHEN, WITH and BY WHOM): _____

RECORD OF COMMUNICATION

PROJECT NAME: Ed & Maria Lamanilao LOCATION: 153 N. Cleveland & 1326 Washington- Memphis, TN

COMMUNICATION WITH: Leland Hayes of: TDEC (Solid Waste)

LOCATION: Memphis, TN TELEPHONE: (901) 371-3900

COMMUNICATION via TELEPHONE DISCUSSION DURING SITE VISIT
 OFFICE VISITATION / MEETING AT _____

 OTHER _____

RECORDED BY: Chester Ervin of NEC

at 1:20p (time) on 4/14/21 (date). RE: _____

SUBJECT: Site Environmental Conditions

SUMMARY OF CONVERSATION: Said he knew of no solid waste issues on site + to review TDEC files for additional information

CONCLUSIONS, ACTIONS TAKEN, REQUIRED, OR RECOMMENDED: _____

FOLLOW UP ACTIONS REQUIRED (WHEN, WITH and BY WHOM): _____

X4.16.7 Special Contractual Conditions between User and Environmental Professional

No special contractual conditions between the user and the environmental professional

X4.16.8 Qualification(s) of the Environmental Professional(s)

Arun Wagh

Registrations / Certifications

Registered Professional Engineer (P.E.) in Tennessee, Arkansas, and Mississippi.

Environmental Site Assessments, NWWA

Aeration Technologies for Soil & Groundwater Remediation, Environmental Education Enterprises, Inc.

Sanitary Landfill Design, University of Wisconsin

Groundwater Modeling, Woodward-Clyde Consultants

Groundwater Monitoring Well Installation, Woodward-Clyde Consultants

Geotechnical Engineering for Waste Disposal Projects, University of Texas

Behavior of Deep Foundations Under Axial & Lateral Loading, University of Texas

Machine Foundations Designs & Analysis, University of Texas

Embankment Dams, University of Missouri

Professional Experience

Mr. Wagh has over thirty years' experience in the environmental field and the geotechnical field. He has conducted and implemented inspections, designed management plans & specs, and managed numerous remediation projects. He has project management experience & has conducted many Phase I & II Environmental Site Assessment. He has designed and assessed several Environmental Assessment Reports (EAR) and Corrective Action Plans (CAP) for Underground Storage Tanks.

Arun Wagh has a degrees (B.Tech & M.Tech) in Civil & Geotechnical Engineering from Indian Institute of Technology and a M.S. in Structures/Soil from University of Cincinnati

Employment History

Arun Wagh 6/93 to present

8299 Beaverwood Dr.

Germantown, Tennessee 38138

Woodward-Clyde Consultants, Inc. 2/90 to 3/95

Baton Rouge, La.

- Sr. Project Engineer-

Engineering & Testing Services, Inc 6/86 to 1/90

Memphis, Tn

-Chief Geotechnical Engineer-

4/76 to 2/87 -Project Engineer, Peabody Testing Services Memphis, Tn / 9/73 to 3/76

Geotechnical Engineer- W.F. Loftus & Associates, Inc.

Chester V. Ervin

Registrations / Certifications

EPA / AHERA "Asbestos Project Supervisor" Georgia Institute of Technology
EPA / AHERA "Asbestos Inspector / Mgmt Planner" Ecologics Lehr Training Institute
Certified " Microscopical Identification of Asbestos (PLM) McCrone Research Institute
" Evaluation of Airborne Asbestos Dust 582 Course " Ecologics Lehr Training Institute
Certified Lead Inspector - Ecologics Lehr Training Institut
Certified Lead Project Designer - Ecologics Lehr Training Institute
Certified Lead Contractor/Supervisor - Ecologics Lehr Training Institute
Certified in the Overview of Incident Command System - Tenn. Hazardous Material Inst.
Certified in Environmental Audits & Assessments - Georgia Institute of Technology
OSHA 40 hr. Training " Hazwoper " - Practical Environmental Training Institute

Professional Experience

Mr. Ervin has over twenty years' experience in the asbestos & lead base paint / management field. He has conducted and implemented asbestos inspections, and managed numerous abatement projects. He has project management experience & has conducted many environmental surveys and investigations. Also, he has designed and assessed safety programs designed for the general industry. He has 10 years management experience in manufacturing / distribution sanitation and housekeeping programs to meet American Institute of Baking (AIB) certification. He has a working knowledge of general restaurant sanitation / operations.

Chester Ervin is a graduate of the University Of Memphis & State Technical Institute.

Employment History

National Econ Corporation 10/92 to present 4515 Poplar Ave. # 425 Memphis, Tennessee 38117 -General Manager-	Beatrice Hunt/Wesson, Inc. 2/84 to 1/89 4354 Delp St. Memphis, Tn 38116 - Warehouse / Housekeeping Supervisor-
Colgate Palmolive Company 3/89 to 10/92 Various Addresses (With different divisions) Memphis, Tennessee - Operations / Sanitation Manager	

