

For Lease

4520 S Maywood Avenue
Vernon, CA



±43,165 SF on ±1.863 Acres | Cross-Dock
43 Dock-High Positions (36 EOD Levelers) & 6 Grade-Level Doors

Property Overview

4520 S Maywood Ave., Vernon

Property Details

Building Area: +/-43,165 SF

- 1st Story: +/-25,004 SF
- 2nd Story Office: +/-2,200 SF
- 3rd Story: +/-7,874 SF
- Basement: +/-8,087 SF

Lot Size: +/-1.86 Acres (81,161 SF)

Loading: 43 DH Positions (36 EOD Levelers) + 6 GL Doors (2 Ramps)

- South Yard: 22 DH + 4 GL
- North Yard: 21 DH + 2 GL

Ceiling Clearance: 12' - 20'

Sprinklers: .21 gpm / 1,500 SF

Office: +/-2,200 SF Second-Story


APN: 6304-022-049

Zone: VEM

Power: 400 Amps, 240 V (Verify)

South Truck Court: 125'
North Truck Court: 52' (Expandable via Swing Gate)

South Yard Entrance From Maywood Ave - Automatic Gate

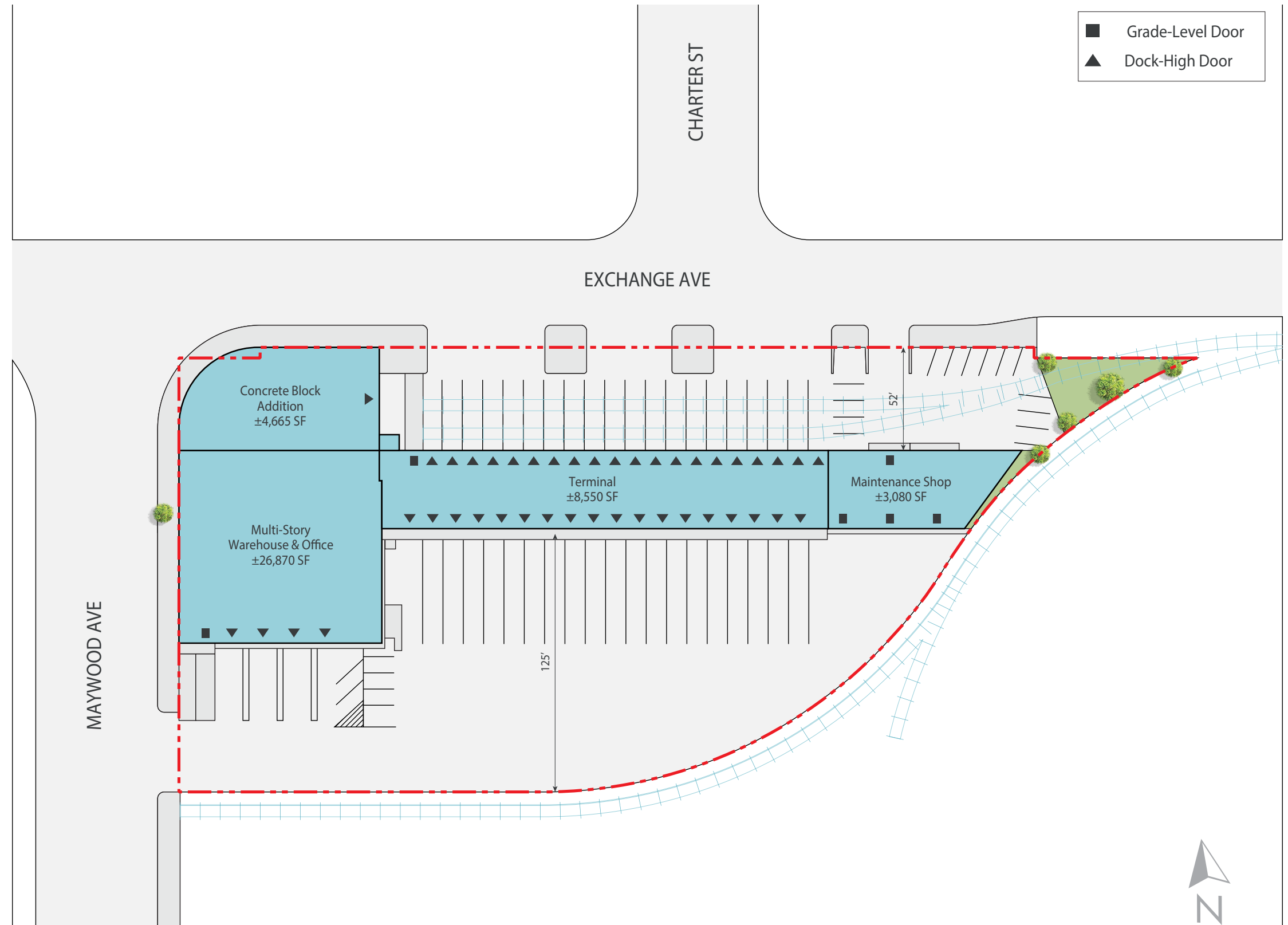


View of North Yard



Site Plan

| | SF | Loading | Clear Height |
|-----------------------------------|-------------------|-------------|--------------|
| Multi-Story Warehouse and Office: | ±26,870 SF | 4 DH, 1 GL | 9' - 14' |
| Terminal: | ±8,550 SF | 38 DH, 1 GL | 14' |
| Concrete Block Addition: | ±4,665 SF | 1 DH | 20' |
| Maintenance Shop: | ±3,080 SF | 4 GL | 19' |
| Total: | ±43,165 SF | | |



Interior Photos



Second-Story Office



Third-Story Warehouse (12' Clear)



Interior of Cross-Dock (14' Clear)



Concrete Block Addition (20' Clear)

Vernon Market

Vernon Industrial Market Overview

The City of Vernon is located approximately three miles south of Downtown Los Angeles and has long been home to many Fortune 500 Corporations and major warehouse/distribution companies. The region's proven leasing record and diversified tenant base have resulted in long-term institutional investor confidence in a variety of property types - ranging from single tenant distribution buildings to multi-tenant industrial parks. Some of the institutional owner/developers in the Vernon market include Prologis, LBA, Centerpoint, Clarion, Deutsche, TA Associates, MetLife and Rexford Industrial.

The City of Vernon is one of the largest manufacturing and warehousing districts in Southern California. With proximity to Downtown Los Angeles and the Westside, where most of the owners reside, Vernon continues to be one of the most desirable industrial markets. It hosts a variety of industries including food processing, cold storage, general merchandise, garment warehousing and manufacturing, 3rd party warehousing and logistics and a variety of other uses. Tenants benefit from the City of Vernon Light and Power Department. Compared to neighboring utility providers, the City of Vernon offers electricity and gas service at a savings for tenants.



Vernon Highlights



Exclusively industrial since the city was founded in 1905



Attractive existing labor force of over 50,000



1,800 businesses include food processors, fashion apparel manufacturers, furniture manufacturers, electronics manufacturers, paper products producers and business logistics companies



Reliable and low-cost utility services

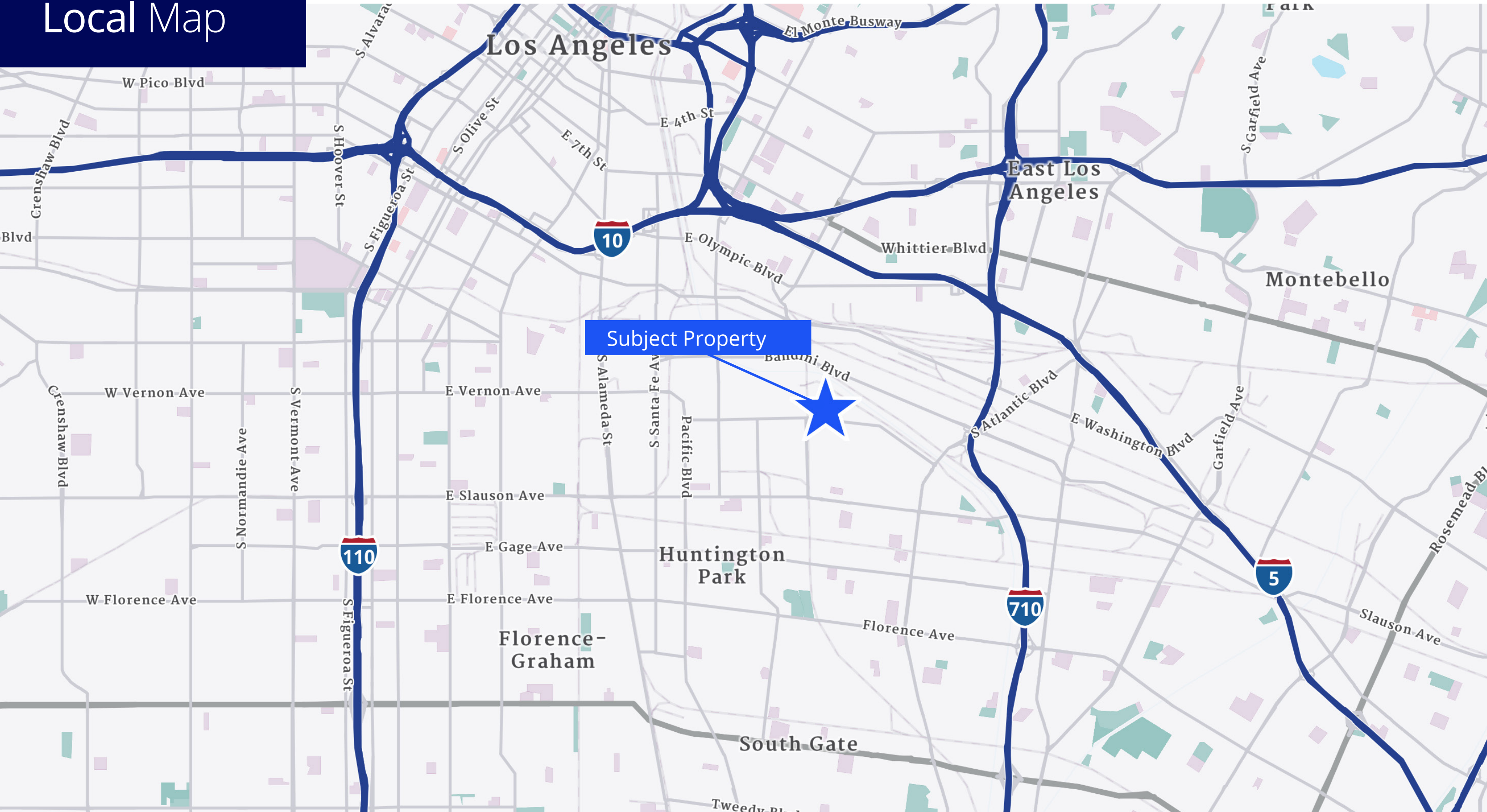
- 70-year history of providing uninterrupted power at competitive rates
- Low water rates to serve a customer base that uses a high volume of water
- Over 44 miles of six-inch gas pipes and seven-miles of natural gas transmission pipes
- 35 miles of fiber optic cable spanning five-square miles, offering businesses 'dark fiber' and 'lit fiber' data services
- Focused on providing new high-speed methods to virtually connect customers' buildings and offices to the Internet at lower costs



Intermodal Access: Three BNSF intermodal yards and one UP yard are located in Vernon or are Vernon adjacent.



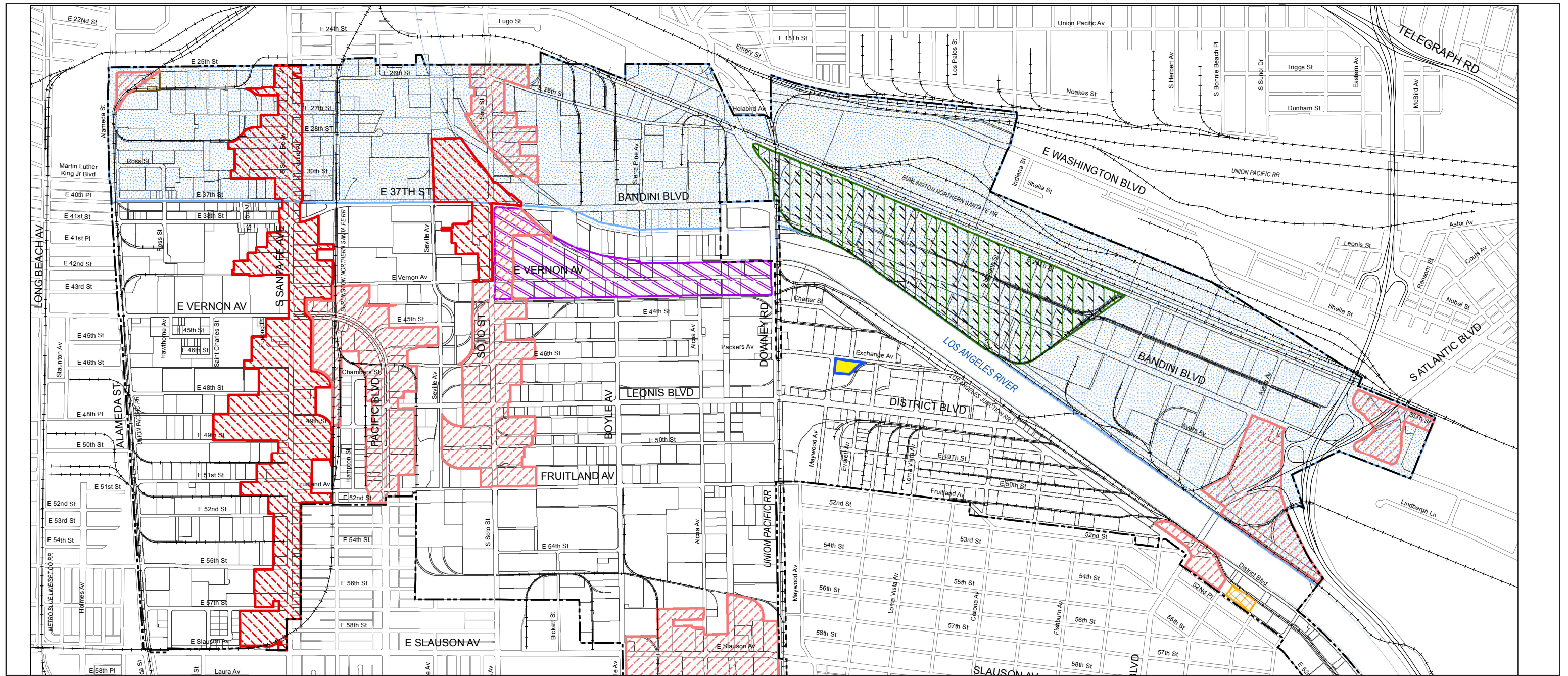
Local Map











Demographic Map







Vernon Zoning Map



 **Subject Property**

- Zone**
-  Industrial
- Overlay Zones**
-  Housing
 -  Emergency Shelter
 -  Commercial-1
 -  Commercial-2
 -  Rendering
 -  Slaughtering
 -  Truck and Freight Terminal

- Base Map**
-  Vernon City Boundary
 -  Vernon Sphere of Influence
 -  Freeway
 -  Railroad

DTLA



4520 S Maywood Avenue
Vernon, CA

Connor McRae

Vice President

License No. 02048076

323 278 3112

connor.mcrae@colliers.com

Scott Stone

Associate

License No. 02182591

213 532 3215

scott.stone@colliers.com

Scott A. Heaton, SIOR

Senior Executive Vice President

License No. 00757159

323 278 3110

scott.heaton@colliers.com

Colliers

865 S Figueroa Street | Suite 3500

Los Angeles, CA 90017

colliers.com/greaterlosangeles

This document/email has been prepared by Colliers for advertising and general information only. Colliers makes no guarantees, representations or warranties of any kind, expressed or implied, regarding the information including, but not limited to, warranties of content, accuracy and reliability. Any interested party should undertake their own inquiries as to the accuracy of the information. Colliers excludes unequivocally all inferred or implied terms, conditions and warranties arising out of this document and excludes all liability for loss and damages arising there from. This publication is the copyrighted property of Colliers and /or its licensor(s). © 2026. All rights reserved. This communication is not intended to cause or induce breach of an existing listing agreement. Colliers International Greater Los Angeles, Inc.