



# LONGLEAF ENVIRONMENTAL

ASTM STANDARD E1527-21  
PHASE I ENVIRONMENTAL SITE ASSESSMENT  
PROJECT # 2024-128

PROPERTY EVALUATED:

UNDEVELOPED 7.6 ACRE PROPERTY  
W WELDON STREET  
STARKE, FLORIDA 32091  
BRADFORD COUNTY PARCEL # 02345-0-00900 (8602)

SEPTEMBER 10, 2024

PREPARED FOR:

MR. TRENT CLAYBAUGH  
GORMAN & COMPANY, LLC  
200 N. MAIN STREET  
OREGON, WISCONSIN 53575

PREPARED BY:

LONGLEAF ENVIRONMENTAL CONSULTING  
10515 SW 104<sup>TH</sup> AVENUE  
GAINESVILLE, FLORIDA 32608  
PH 352.682.0526  
FAX 866.300.3315  
[www.longleafenv.com](http://www.longleafenv.com)

**CONSULTING · PERMITTING · ENGINEERING**  
**10515 SW 104TH AVENUE, GAINESVILLE, FL 32608 352.682.0526 longleafenv.com**



# LONGLEAF ENVIRONMENTAL

## TABLE OF CONTENTS

<u>SECTION</u>	<u>PAGE</u>
1.0 <u>SUMMARY OF PHASE I ASSESSMENT</u> .....	1
2.0 <u>INTRODUCTION</u> .....	1
2.1. <u>PURPOSE</u> .....	1
2.2. <u>SPECIAL TERMS AND CONDITIONS</u> .....	2
2.3. <u>LIMITATIONS AND EXCEPTIONS OF ASSESSMENT</u> .....	2
2.4. <u>LIMITING CONDITIONS AND METHODOLOGY USED</u> .....	2
3.0 <u>SITE DESCRIPTION</u> .....	3
3.1. <u>LOCATION AND LEGAL DESCRIPTION</u> .....	3
3.2. <u>SITE AND VICINITY CHARACTERISTICS</u> .....	3
3.3. <u>DESCRIPTIONS OF THE STRUCTURES, ROADS, AND OTHER IMPROVEMENTS OF THE SUBJECT PROPERTY</u> .....	3
3.4. <u>INFORMATION REPORTED BY USER ENVIRONMENTAL LIENS OR SPECIALIZED KNOWLEDGE</u> .....	4
3.5. <u>CURRENT USES OF THE PROPERTY</u> .....	4
3.6. <u>PAST USES OF THE PROPERTY</u> .....	4
3.7. <u>CURRENT AND PAST USES OF ADJACENT PROPERTIES AND SURROUNDING AREA</u> .....	4
4.0 <u>RECORDS REVIEW</u> .....	4
4.1. <u>STANDARD ENVIRONMENTAL RECORD SOURCES – FEDERAL AND STATE</u> .....	4
4.2. <u>PHYSICAL SETTING SOURCE(S)</u> .....	6
4.3. <u>HISTORICAL USE INFORMATION</u> .....	6
4.3.1. <u>TITLE INFORMATION</u> .....	6
4.3.2. <u>AERIAL PHOTOGRAPHY REVIEW</u> .....	6
4.3.3. <u>SANBORN FIRE INSURANCE MAP REVIEW</u> .....	9
4.3.4. <u>CITY DIRECTORY REVIEW</u> .....	9
4.3.5. <u>BUILDING DEPARTMENT RECORDS REVIEW</u> .....	9
4.3.6. <u>PROPERTY TAX RECORDS</u> .....	9
4.3.7. <u>ZONING/LAND USE RECORDS</u> .....	9
4.3.8. <u>DATA FAILURE</u> .....	9
4.4. <u>ADDITIONAL RECORD SOURCES</u> .....	9
5.0 <u>INFORMATION FROM SITE RECONNAISSANCE AND INTERVIEWS</u> .....	9
5.1. <u>SITE AND VICINITY RECONNAISSANCE</u> .....	10
5.2. <u>INTERVIEW(S)</u> .....	11
5.2.1. <u>CURRENT SUBJECT PROPERTY OWNER</u> .....	11
5.2.2. <u>PAST OWNER/OPERATOR/TENANT INTERVIEW</u> .....	11
5.2.3. <u>NEIGHBORING PROPERTY INTERVIEW</u> .....	11
5.2.4. <u>REGULATORY INTERVIEW</u> .....	11
5.3. <u>HAZARDOUS SUBSTANCES IN CONNECTION WITH IDENTIFIED USES</u> .....	11



# LONGLEAF ENVIRONMENTAL

<u>5.4. HAZARDOUS SUBSTANCE CONTAINERS AND UNIDENTIFIED SUBSTANCE CONTAINERS</u> .....	11
<u>5.5. STORAGE TANKS</u> .....	12
<u>5.6. INDICATIONS OF PCB'S</u> .....	12
<u>5.7. INDICATIONS OF SOLID WASTE DISPOSAL</u> .....	12
<u>5.8. HEATING/COOLING OF BUILDING(S)</u> .....	12
<u>5.9. FLOOR DRAINS OR SUMPS</u> .....	12
<u>5.10. STAINED SURFACES/SOILS AND/OR CORROSION</u> .....	12
<u>5.11. PITS, PONDS, OR LAGOONS</u> .....	12
<u>5.12. STRESSED VEGETATION</u> .....	12
<u>5.13. WATER, WASTEWATER, AND WELLS</u> .....	12
<u>5.14. PHYSICAL SETTING ANALYSIS</u> .....	12
<u>5.14.1 TOPOGRAPHY</u> .....	12
<u>5.15. OTHER CONDITIONS OF CONCERN</u> .....	13
<u>6.0 DATA GAPS</u> .....	13
<u>7.0 FINDINGS AND CONCLUSIONS</u> .....	13
<u>8.0 OPINION</u> .....	13

## FIGURES

<u>FIGURE 1- TOPOGRAPHIC MAP</u> .....	14
<u>FIGURE 2- AERIAL PHOTOGRAPH (SITE MAP)</u> .....	15

## APPENDICIES

APPENDIX 1:	TITLE INFORMATION & LEGAL DESCRIPTION
APPENDIX 2:	REGULATORY DATABASE REPORT & DOCUMENTATION
APPENDIX 3:	CITY DIRECTORIES & SANBORN REVIEW
APPENDIX 4:	QUALIFICATION OF ENVIRONMENTAL PROFESSIONALS
APPENDIX 5:	REGULATORY FILE REVIEW & DOCUMENTATION
APPENDIX 6:	PHOTOGRAPHS



# LONGLEAF ENVIRONMENTAL

## 1.0 SUMMARY OF PHASE I ASSESSMENT

Longleaf Environmental Consulting (LONGLEAF) investigated the subject property identified as Undeveloped 7.6 Acre Property located on W Weldon Street, Starke, Florida 32091 (hereinafter collectively **the "subject property"**). **The subject property** is located on the north margin of W Weldon Street approximately one-half mile west of the intersection of W Weldon Street and Raiford Road, within Section 20, Township 6 South, Range 22 East **according to the "Starke, Bradford County, Florida" United States Geological Survey (USGS) topographic quadrangle map dated 2013.**

Reconnaissance was performed for the subject property and vicinity to identify environmental concerns and document current site conditions. Sanborn Fire Insurance Maps and City Directories were reviewed, interview(s) were performed to obtain historical information and regulatory environmental databases were reviewed.

LONGLEAF has performed a Phase I Environmental Site Assessment in conformance with the scope and limitations of ASTM E1527-21 Standard Practice for Environmental Assessments of the Undeveloped 7.6 Acre Property, Starke, parcel number 02345-0-00900 (8602) in Bradford County, Florida as described in Section 3.1, Appendix 7.2 and 7.3. Any exceptions to or deletions from this practice are described in Sections 2.2, 2.3 and 2.4 of this report.

This assessment has revealed no evidence of Recognized Environmental Concerns (RECs) for this site.

Based on the information presented above, LONGLEAF recommends no further investigation of the subject property at this time.

## 2.0 INTRODUCTION

### 2.1. PURPOSE

The purpose of this assessment was to perform a characterization of the environmental conditions based on readily available information and site **observations, and to identify recognized environmental conditions (REC's).** **This is to support the user's ability to qualify for landowner liability protection (LLP) under the scope of Comprehensive Environmental Response, Compensation and Liability Act (CERCLA) liability.** This assessment was performed in general conformance with the document set by American Society for Testing Materials (ASTM), the Standard Process, Designation E1527-21.

### 2.2. SPECIAL TERMS AND CONDITIONS

All conditions of this Phase I Environmental Site Assessment were noted in the contract with Mr. Trent Claybaugh of Gorman & Company, LLC (**the "client"**). **There are no special terms and/or conditions for this assessment.** This assessment does not





# LONGLEAF ENVIRONMENTAL

include endangered species, wetlands, radon, vapor intrusion, asbestos, lead based paint, lead in drinking water, construction materials and geotechnical reviews.

## 2.3. LIMITATIONS AND EXCEPTIONS OF ASSESSMENT

LONGLEAF recommendations are based on a professional judgment of the information gathered within the context of a contract between two parties. No warranty or guarantee is extended or implied. LONGLEAF does not guarantee the accuracy of information obtained from sources outside its control, including but not limited to, the truthfulness of user-**provided knowledge and interviewee's** information. This report is based on information relevant to the dates of the site and record investigations. This report is intended for the sole use of the contracted client, Mr. Trent Claybaugh of Gorman & Company, LLC. The contents of this report are not to be relied upon, utilized, or commented on by any other party without the express written consent of LONGLEAF. As per ASTM Standard E1527-21 **the "performance of this practice is intended to reduce, but not eliminate, uncertainty regarding the potential for recognized environmental conditions in connection with a property, and this practice recognizes reasonable limits of time and cost."** **The performance of this practice does not provide a complete evaluation of business environmental risk.** If data gaps are observed during the performance of this assessment, LONGLEAF will comment on their significance. However, LONGLEAF extends no warranty or guarantee that significant events, releases, or conditions of concern occurred during the referenced data gaps.

The user of the ASTM Standard E1527-21 Phase I Environmental Assessment has responsibilities according to the standard that include, but are not limited to, title and environmental lien records reviews. The user is responsible for divulging this information and actual or specialized knowledge or experience to LONGLEAF that may assist in identifying possible recognized environmental conditions.

## 2.4. LIMITING CONDITIONS AND METHODOLOGY USED

The subject property was inspected on foot using a grid pattern. Property reconnaissance for adjoining sites was performed on foot where accessible and a driving tour of the vicinity was conducted.

The subject property and surrounding area inspection methodology intends to identify potential recognizable environmental concerns using ASTM E1527-21 Standard Practice for Environmental Assessments.

## 3.0 SITE DESCRIPTION

### 3.1. LOCATION AND LEGAL DESCRIPTION<sup>91</sup>

The subject property, identified as an Undeveloped 7.6 Acre Property, is located on the north margin of W Weldon Street approximately one-half mile west of the



# LONGLEAF ENVIRONMENTAL

intersection of W Weldon Street and Raiford Road, within Section 20, Township 6 South, Range 22 East according to the "Starke, Bradford County, Florida" United States Geological Survey (USGS) topographic quadrangle map dated 2013.

It is situated within a primarily residential area of Starke.

The parcel number 02345-0-00900 (8602) was obtained from the Bradford County **Property Appraiser's website**. A copy of the property record cards along with the full legal descriptions are included in Appendix 1.

## 3.2. SITE AND VICINITY CHARACTERISTICS

**At the time of LONGLEAF's site visit, the subject property** was undeveloped land.

The subject property is bounded by the following properties: the west adjacent property is the Arborside Apartment complex (multi-family residential). The east adjacent property is the Southern Villa Apartments (multi-family residential). The south adjacent properties across W Weldon Street are educational facilities, consisting of the Bradford High School Softball Field and the North Florida Tech Campus. The adjacent property north is vacant land.

The subject property is comprised of one parcel. The property is undeveloped wooded land. The subject property is bounded to the south by W Weldon Street and to the north by Southern Villa Drive. The land is wooded, and no evidence of roads or permanent structures was observed during the site visit. Pieces of concrete, a small drain culvert and other debris were observed during the site visit. No petroleum related substances or tanks were observed during the site visit.

### Information Reported by User Environmental Liens or Specialized Knowledge

No information of environmental liens or specialized knowledge was provided by the user to LONGLEAF as of the date of this report.

## 3.3. CURRENT USES OF THE PROPERTY

At the time of the site reconnaissance the subject property was a vacant wooded parcel approximately 7.6 acres in size. The property did not appear to have been developed or in use at this time.

## 3.4. PAST USES OF THE PROPERTY

Based on the review of the USGS topographic map, city directories, fire insurance maps, **property appraiser's information and interview(s) the following past uses were identified**. The subject property has never been developed. In the 2010 aerial image,



the property has been cleared and some equipment or machinery is next to a pond in the southwest portion of the property. No permanent structures have been documented at the property and the property owner was not aware of any past development of the property.

### 3.5. CURRENT AND PAST USES OF ADJACENT PROPERTIES AND SURROUNDING AREA

Table I identifies the current use of adjacent properties:

TABLE I -CURRENT USE OF ADJACENT PROPERTIES

DI RECTION FROM SUBJECT PROPERTY	CURRENT PROPERTY USE
North	Vacant Land
East	Southern Villas Apartments
South	North Florida Tech Campus & Bradford High School Softball Field
West	Arborside Preserve Apartments

Based on the review of aerial photographs, the USGS topographic map, fire insurance maps, city directories and interview(s) the following past uses were identified.

The south adjacent property was initially developed between 1965 and 1970. The east adjacent property was initially developed in 1984. The west adjacent property was developed between 2019 and 2021. The north adjacent property is shown as undeveloped land in each of the Historical Aerial Photographs reviewed. Two residential dwellings are present to the northeast of the property. All records reviewed show that the vicinity surrounding the subject property began to be developed by the late 1960s.

## 4.0 RECORDS REVIEW

### 4.1. STANDARD ENVIRONMENTAL RECORD SOURCES – FEDERAL AND STATE

A regulatory database review was conducted in accordance with ASTM E1527-21 Standard Practice for Environmental Assessments. A regulatory database report was prepared by Envirosite Corp, (Envirosite) for LONGLEAF for the subject property. A copy of this report has been included in Appendix 2.

Table II identifies federal, and state environmental record sources reviewed at their noted search distance. Please see the database report prepared by Envirosite in Appendix 2 for additional records searched.



# LONGLEAF ENVIRONMENTAL

TABLE II - ENVIRONMENTAL RECORD SOURCES REVIEWED

ENVIRONMENTAL RECORD SOURCES	SEARCH DISTANCE
STATE, TRIBAL & FEDERAL COMPREH. ENV. RESPONSE, COMP. & LIABIL. INDEX(CERCLIS)	0.5 MILE
CERCLIS NFRAP	0.5 MILE
, FACILITY INDEX SYSTEM(FINDS)	TARGET PROPERTY
STATE, TRIBAL & FEDERAL NATIONAL PRIORITIES LIST(NPL)	1.0 MILE
DELISTED NPL	0.5 MILE
RCRA GENERATORS & TRANSPORTERS(RCRIS)	0.25 MILE
RCRA TREATMENT, STORAGE & DISPOSAL FACILITIES(TSD)	0.5 MILE
RCRA CORRACTS	1.0 MILE
STATE, TRIBAL & FEDERAL INSTITUTIONAL CONTROL / ENGINEERING CONTROL REGISTRIES	TARGET PROPERTY
ERNS	TARGET PROPERTY
STATE AND TRIBAL HAZARDOUS WASTE	1.0 MILE
TOXIC RELEASE INFORMATION SYSTEM(TRIS)	TARGET PROPERTY.
STATE & TRIBAL LANDFILL	0.5 MILE
STATE & TRIBAL REGISTERED STORAGE TANKS	0.25 MILE
STATE & TRIBAL LEAKING UNDERGROUND STORAGE TANKS(LUST)	0.5 MILE
STATE & TRIBAL VOLUNTARY CLEANUP SITES	0.5 MILE
STATE & TRIBAL BROWNFIELDS	0.5 MILE
FLORIDA SITES	1.0 MILE
CATTLE DIPPING VATS	0.5 MILE
PRIORITY CLEANERS	0.5 MILE

LONGLEAF reviewed the Environmental Records Search (Envirosite) report for this assessment. Based on the regulatory records review, interviews with compliance officials, the nature of the listings, distances and/or direction from the property, there were no reported facilities that pose an environmental concern to the subject property at this time.

The subject property was not identified in the database report or in regulatory records reviewed.

The closest identified property is the BRADFORD CNTY SCHOOL BD-VOC TECH | BRADFORD UNION VOTECH DRIVING RANGE | NORTH FLORIDA TECHNICAL COLLEGE located at 609 N Orange Street, Starke, FL. The facility is listed in the following Database(s): COLLEGES, DWM CONTAM - FL, ECHO, EPA LUST, EPA UST, FRS, LUST - FL, RCRA\_VSQG, SCHOOLS PUBLIC, UST - FL. Two underground storage tanks (USTs) were previously closed by removal from the facility. Based upon results



# LONGLEAF ENVIRONMENTAL

of the UST closure it was determined that a release of petroleum product had occurred at the facility. A review of a Site Assessment Report prepared for the School Board of Bradford County, dated April 8, 2001, associated with the former USTs was performed. The Site Assessment Report deemed No Further Action was necessary associated with the UST closure at the Bradford Union Vo-Tech Center. Portions of the Site Assessment Report are included in the Appendix.

One above-ground storage tank (AST) is located at the Bradford City School Board, 1000 Weldon Street. The AST is currently in non-compliance and there is no indication of a release of petroleum products from the facility.

The Bradford County School Board Bus Garage, 519 N Orange Street, is listed in the following Database(s): AST - FL, DWM CONTAM - FL, EPA LUST, EPA UST, FA 3 - FL, GWIF - FL, HIST AST - FL, LAST - FL, LUST - FL, UST - FL. The facility is located approximately one-quarter mile south of the subject property. Based upon a groundwater flow direction to the southwest, the facility does not present a recognizable environmental concern associated with the subject property.

The Bradford County Road Department, 812B N Grand Street, is listed in the following Database(s): AST - FL, DWM CONTAM - FL, ECHO, EPA LUST, EPA UST, FA 3 - FL, FRS, GWIF - FL, HIST AST - FL, HIST PCS ENF, ICIS, INACTIVE PCS, LAST - FL, LUST - FL, NPDES - FL, PCS FACILITY, UST - FL, WASTEWATER - FL. The facility is located approximately 1,700 feet to the east of the subject property. The facility is listed as previously having a leaking AST and a leaking UST; however, cleanup was not required. The Bradford County Road Department facility does not present a recognizable environmental concern associated with the subject property.

The Jai MA of Starke, LLC, 401 W Brownlee Road, is listed in the following Database(s): DEDB - FL, DWM CONTAM - FL, EPA LUST, EPA UST, FA 3 - FL, LUST - FL, UST - FL. The facility is located approximately 2,000 feet east of the subject site. Based upon the distance from the site and the direction of groundwater flow the Jai Ma of Starke, LLC facility does not present a recognizable concern to the subject property.

Young Properties, Bradford Furniture - NationsBank, US HWY 301 N, Starke FL, is listed in the following Database(s): DEDB - FL, DWM CONTAM - FL, ECHO, EPA LUST, EPA UST, FA 3 - FL, FRS, GWIF - FL, LUST - FL, RCRA\_VSOG, UST - FL. The facility is located approximately 2050 feet to the east-northeast of the subject property. The USTs at the facility were closed by removal and No Cleanup Required status was given to the facility. The Young Properties, Bradford Furniture - NationsBank facility does not present a recognizable environmental concern associated with the subject property.



The additional listed properties are all approximately one-half mile, or greater, from the subject site and do not create a recognizable environmental condition associated with the subject site.

## 4.2. PHYSICAL SETTING SOURCE(S)

The “Starke, Bradford County Florida” United States Geological Survey (USGS) topographic quadrangle map dated 2013 was reviewed in reference to the physical setting source for the subject site and surrounding vicinity. An analysis of the physical setting is presented in Section 5.12.

## 4.3. HISTORICAL USE INFORMATION

### 4.3.1. TITLE INFORMATION

LONGLEAF reviewed current ownership information only for the subject property. A 50-year chain of title was not provided to LONGLEAF for review.

### 4.3.2. AERIAL PHOTOGRAPHY REVIEW

The following aerial photographs were reviewed to examine previous land use activities. Historical aerial photographs were reviewed and are included in as Figure 2. LONGLEAF is limited by the quality and quantity of aerial photographs available for review. A summary of the observations is included below.

#### **PHOTO DATE**

#### **OBSERVATIONS**

1939	The subject property and adjacent parcels appear to be undeveloped and wooded. Some agricultural properties are visible in surrounding areas. W Weldon Street and Raiford Road are visible in this image.
1949	The subject property and the adjacent properties appear similar to the 1939 image. Agricultural development is observed in surrounding areas. Additional land to the south and east has been cleared in this picture.
1951	The subject property and adjacent properties appear similar to the previous aerial. The land to the south and east, in the vicinity of US 301 is being developed and growth continues.
1957	The subject property and the adjacent properties appear similar to the 1949 images. The area appears to be undeveloped and wooded. A few additional roads can be observed north of the subject



# LONGLEAF ENVIRONMENTAL

property. Several properties to the southeast have been developed or are under construction in this image.

- 1965 The subject property and the adjacent properties appear similar to previous aerials. Significant Commercial development can be seen along N Temple Avenue, (US 301) to the east.
- 1970 New development can be seen in the vicinity to the south of the subject property. School Buildings are observed south of the property beyond W Weldon Street. Residences are visible further southeast and northeast of the property. There are many new roads visible in this aerial.
- 1977 Due to the image quality it is difficult to determine significant changes at the subject property.
- 1983 Due to the image quality it is difficult to determine significant changes at the subject property.
- 1984 Significant development can be seen throughout the vicinity. Southern Villa Drive is visible running east/west to the north of the property.
- 1987 Development has continued in the vicinity, including the adjacent properties to the east and south.
- 1995 Increased commercial and residential development is observed in the surrounding area.
- 1999 The subject property and adjacent properties appear similar to the 1995 image.
- 2007 The subject property and adjacent properties appear similar to the 1999 image, however, the adjacent property to the east is now developed as an apartment complex. The property to the north-northwest remains undeveloped and primarily wooded. There is continued commercial and residential growth in the vicinity to the south and east. New roads and commercial buildings can be observed.



2010	The subject property and adjacent properties appear similar to the previous aerial.
2015	The subject property and adjacent properties appear as they do today. The property to the north-northwest remains undeveloped and primarily wooded. Residential development is now observed north-northeast of the subject property.
2017	The subject property and adjacent properties appear similar to the previous aerial.
2019	The subject property and adjacent properties appear similar to the previous aerial.
2022	The subject property and adjacent properties appear similar to the previous aerial. The apartments adjacent to the west appear in this image.

#### 4.3.3. SANBORN FIRE INSURANCE MAP REVIEW

Sanborn Fire Insurance Maps were reviewed for subject property as well as adjoining properties. The property was not identified on available maps.

#### 4.3.4. CITY DIRECTORY REVIEW

City Directories did not identify the subject property or adjacent properties of environmental concern based on our review.

#### 4.3.5. BUILDING DEPARTMENT RECORDS REVIEW

Building Department records were not reviewed for this assessment.

#### 4.3.6. PROPERTY TAX RECORDS

It is the opinion of LONGLEAF that a review of these records would not provide useful information. Reasonable limits of time and cost for these assessments often limit our ability to review these records.

#### 4.3.7. ZONING/LAND USE RECORDS

The current land use of the subject property is Vacant according to the Bradford County Property **Appraiser's website**. **It is the opinion of LONGLEAF that a review of**





historical zoning records would not provide useful information. Reasonable limits of time and cost for these assessments often limit our ability to review these records.

#### 4.3.8. DATA FAILURE

Historical records could not identify the use of the subject property at five-year intervals back to 1940, therefore a data failure occurred. Further discussion of the data failure can be found in Section 6.0.

#### 4.4. ADDITIONAL RECORD SOURCES

LONGLEAF performed a review of the FDEP Oculus Database relating to any recognized environmental concerns that may have been reported in the vicinity of the subject property. A discussion of this review can be found in Section 4.1.

### 5.0 INFORMATION FROM SITE RECONNAISSANCE AND INTERVIEWS

#### 5.1. SITE AND VICINITY RECONNAISSANCE

On August 27, 2024, Kurt Howell of LONGLEAF performed a property and vicinity reconnaissance. The reconnaissance was performed as described in Section 2.4. The purpose of the property and vicinity investigation was to review and document subject property conditions on the date of the visit and identify recognized environmental conditions.

The following observations were made on August 27, 2024:

Mr. Howell entered the property from W Weldon Street. At the time of the site visit, the subject property was comprised of a densely wooded parcel approximately 7.6 acres in size. The property was a mix of shrubs, pine, laurel oaks and sweetgums indicative of native, mature growth. Some debris, concrete, and a small culvert was observed, and a narrow road appeared to have been cleared in the past. A small pond is present in the southwest portion of the property. A riding lawnmower and bicycle appeared to have been dumped in the pond in the past. No petroleum storage tanks, drums or other potentially hazardous materials were observed during the site visit.

No stressed vegetation, underground storage tanks, unusual odors or soil staining was observed anywhere within the subject property. Mr. Howell observed no evidence of polychlorinated biphenyls (PCBs), seeps, recent surficial soil disturbance or roads/paths without an outlet on the subject property.

The subject property is bounded by the following properties: residential dwellings are present adjacent to the northeast and east, school property is adjacent to the south and apartment properties are developed to the east and west. Properties in the vicinity are mixed-use with primarily commercial properties to the east adjacent to US 301.



# LONGLEAF ENVIRONMENTAL

## 5.2. INTERVIEW(S)

The following interviews were conducted in accordance with ASTM E1527-21 to meet the objective of Section 10 of the standard: LONGLEAF spoke with employees of the Bradford County Department of Environmental Health & FDEP who perform petroleum cleanup, tank closure, tank compliance and hazardous materials inspections in the county. According to their records, there were no documented issues at the subject property.

### 5.2.1. CURRENT SUBJECT PROPERTY OWNER

LONGLEAF submitted a questionnaire to the current property owner, Lisa Shaw. Ms. Shaw stated the property was through an inheritance. She stated she is unaware of any potential environmental issues including tanks, hazardous/petroleum products or wells located on the property.

### 5.2.2. PAST OWNER/OPERATOR/TENANT INTERVIEW

LONGLEAF did not submit questionnaires to past owners, operators and/or tenants **of the subjects' property.**

### 5.2.3. NEIGHBORING PROPERTY INTERVIEW

LONGLEAF did not submit questionnaires to owners and/or tenants of neighboring properties.

### 5.2.4. REGULATORY INTERVIEW

LONGLEAF spoke with employees of the Bradford County Environmental Health & FDEP, who perform petroleum cleanup, tank closure, tank compliance and hazardous materials inspections in the area. According to Bradford County Department of Health records, there were no noted issues at the subject property.

No environmental issues relating to the subject property were documented. The FDEP Oculus database was reviewed for regulatory files on facilities in the vicinity. The review of these records is discussed in Section 4.1.

## 5.3. HAZARDOUS SUBSTANCES IN CONNECTION WITH IDENTIFIED USES

No hazardous substances were observed on the subject property in connection with identified uses during the site visit.

## 5.4. HAZARDOUS SUBSTANCE CONTAINERS AND UNIDENTIFIED SUBSTANCE CONTAINERS

No unidentified substance containers were observed on the subject property.



## 5.5. STORAGE TANKS

LONGLEAF observed no storage tanks or storage containers at the subject property.

## 5.6. **INDICATIONS OF PCB'S**

There were no hazardous substance tags, electrical transformers or other indicators of PCBs noted during our site reconnaissance on the subject property.

## 5.7. INDICATIONS OF SOLID WASTE DISPOSAL

Visible debris, a partially submerged riding lawnmower, was observed in the pond located on the southwest portion of the subject property. There were no observed unknown containers or any materials indicating potentially hazardous materials. Although it is unknown if any other debris, or trash, has been deposited in the pond, there is no indication of improper disposal of any hazardous materials in the pond located on the subject property.

## 5.8. HEATING/COOLING OF BUILDING(S)

No air conditioning units were observed at the subject property based on the undeveloped nature of the land.

## 5.9. FLOOR DRAINS OR SUMPS

Floor drains were not observed at the subject property.

## 5.10. STAINED SURFACES/SOILS AND/OR CORROSION

No stained surfaces, soils or corrosion were observed during site reconnaissance.

## 5.11. PITS, PONDS, OR LAGOONS

There is an approximately one-acre pond located on the southwest portion of the subject property. Visible debris, a partially submerged riding lawnmower, was observed in the pond located on the southeast portion of the subject property. There were no observed unknown containers or any materials indicating potentially hazardous materials. Although it is unknown if any other debris, or trash, has been deposited in the pond, there is no indication of improper disposal of any hazardous materials in the pond located on the subject property.

The pond is naturally occurring, and the presence of the pond is not a recognized environmental concern.

## 5.12. STRESSED VEGETATION

No stressed vegetation was observed during site reconnaissance.



# LONGLEAF ENVIRONMENTAL

## 5.13. WATER, WASTEWATER, AND WELLS

The subject property should be serviced by city water and sewer based on the vicinity.

## 5.14. PHYSICAL SETTING ANALYSIS

### 5.14.1 TOPOGRAPHY

The “Starke, Bradford County, Florida” USGS topographic quadrangle maps were reviewed in relation to the physical setting of the subject property and possible migrating petroleum products and/or hazardous substances. The subject property is approximately 168 feet above sea level with the topographic gradient decreasing to the south - southwest.

## 5.15. OTHER CONDITIONS OF CONCERN

No additional conditions of concern were noted at the subject property during this Phase I Environmental Site Assessment.

## 6.0 DATA GAPS

Historical records could not identify the use of the subject property at five-year intervals back to 1940, therefore a data failure occurred. It does not appear that the data gaps were significant. Please see Section 2.3 regarding data gaps.

## 7.0 FINDINGS AND CONCLUSIONS

LONGLEAF has performed a Phase I Environmental Site Assessment in conformance with the scope and limitations of ASTM E1527-21 Standard Practice for Environmental Assessments at the Undeveloped 7.6 Acre Property, Starke, parcel number 02345-0-00900 (8602) in Bradford County, Florida as described in Section 3.1, Appendix 7.2 and 7.3. Any exceptions to or deletions from this practice are described in Sections 2.2, 2.3 and 2.4 of this report.

This assessment has revealed no evidence of Recognized Environmental Concerns (RECs) for this site.

Based on the information presented above, LONGLEAF recommends no further investigation of the subject property at this time.



# LONGLEAF ENVIRONMENTAL

## 8.0 OPINION

Based on the information presented in this report, LONGLEAF recommends no further investigation of the subject property at this time.

Respectfully Submitted,

Kurt W. Howell  
Principal Environmental Scientist  
LONGLEAF ENVIRONMENTAL CONSULTING



LONGLEAF ENVIRONMENTAL

FIGURE 1:  
TOPOGRAPHIC MAP

**CONSULTING • PERMITTING • ENGINEERING**


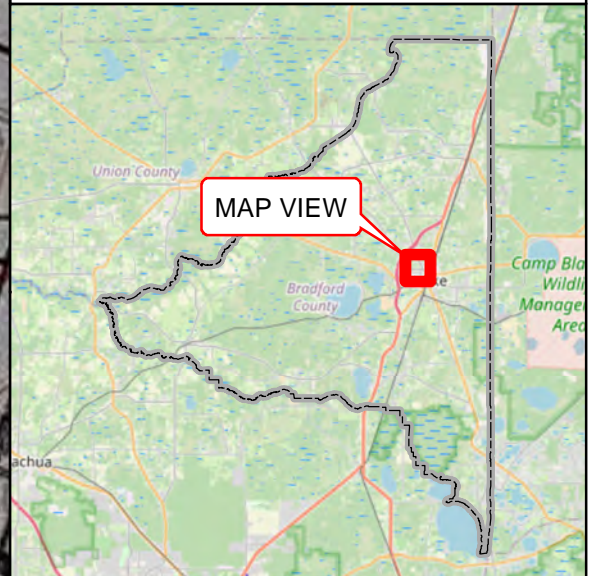
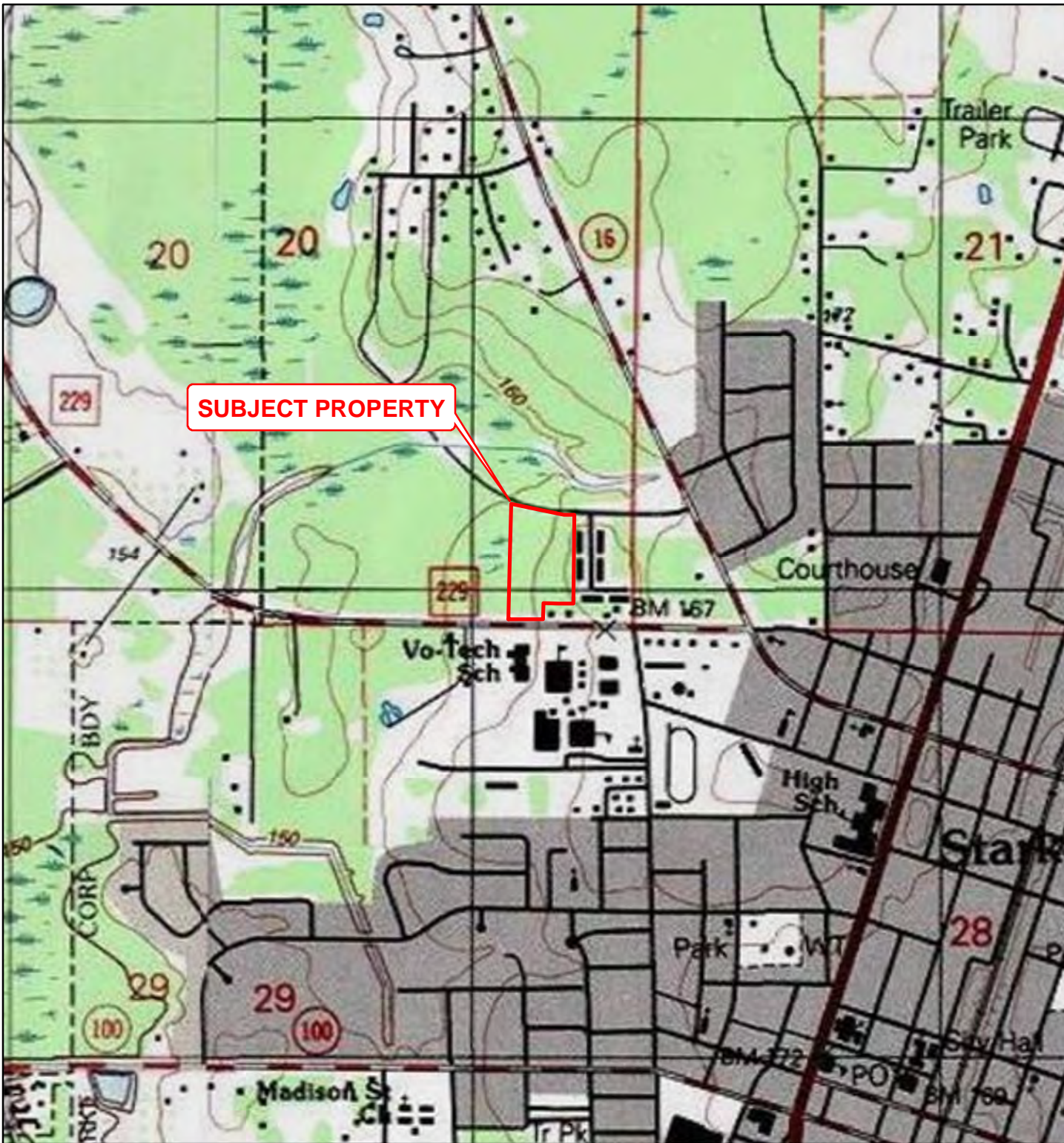
10515 SW 104TH AVENUE • GAINESVILLE, FLORIDA 32608 • 352.682.0526 • 866.330.3315 FAX • [WWW.LONGLEAFENV.COM](http://WWW.LONGLEAFENV.COM)  
FLORIDA / GEORGIA / NORTH CAROLINA



TOPOGRAPHIC MAP  
2024-128  
Phase I ESA  
W Weldon St  
Starke FL  
Bradford County  
Parcel ID:  
02345-0-00900

**Legend**

 Subject Property



**LONGLEAF**  
ENVIRONMENTAL

1,000 500 0 1,000  
Feet



LONGLEAF ENVIRONMENTAL

FIGURE 2:  
AERIAL PHOTOGRAPH  
(SITE MAP)

**CONSULTING • PERMITTING • ENGINEERING**

10515 SW 104TH AVENUE • GAINESVILLE, FLORIDA 32608 • 352.682.0526 • 866.330.3315 FAX • [WWW.LONGLEAFENV.COM](http://WWW.LONGLEAFENV.COM)  
FLORIDA / GEORGIA / NORTH CAROLINA






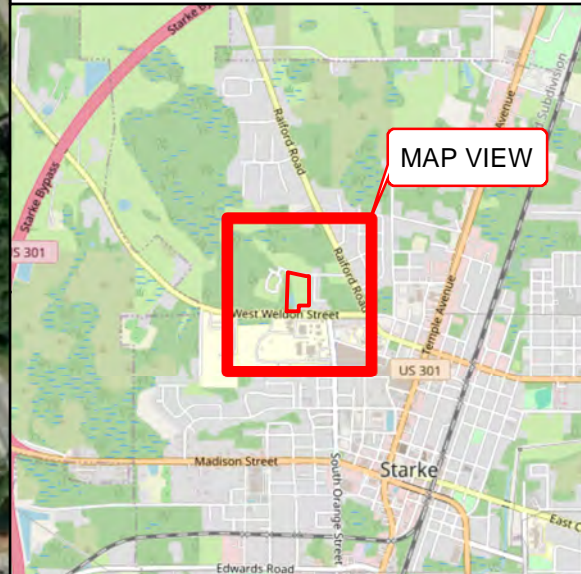




NWI MAP  
2024-128  
Phase I ESA  
W Weldon St  
Starke FL  
Bradford County  
Parcel ID:  
02345-0-00900

### Legend

-  Subject Property
-  National Wetland Inventory




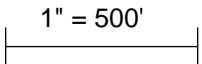
**LONGLEAF**  
ENVIRONMENTAL

400 200 0 400

Feet



**FLIGHT YEAR:**  
1939

 **Scale:**  1" = 500'





**FLIGHT YEAR:**  
1949

**Subject Cannot Be Centered**




**Scale:** |-----|  
1" = 500'





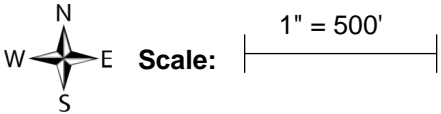

**FLIGHT YEAR:**  
1957

 **Scale:** |-----| 1" = 500'





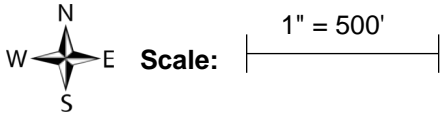
**FLIGHT YEAR:**  
1965

 **Scale:**  1" = 500'



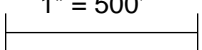


**FLIGHT YEAR:**  
2006





**FLIGHT YEAR:**  
2010

**Scale:**  1" = 500'






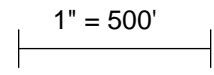
**FLIGHT YEAR:**  
2013

N  
W E S  
**Scale:** 1" = 500'





**FLIGHT YEAR:**  
2021

 **Scale:**  1" = 500'







LONGLEAF ENVIRONMENTAL

APPENDIX 1:  
TITLE INFORMATION &  
LEGAL DESCRIPTION

CONSULTING • PERMITTING • ENGINEERING

10515 SW 104TH AVENUE • GAINESVILLE, FLORIDA 32608 • 352.682.0526 • 866.330.3315 FAX • WWW.LONGLEAFENV.COM  
FLORIDA / GEORGIA / NORTH CAROLINA

# Bradford County Property Appraiser

Kenny Clark, CFA

2024 Preliminary Certified

updated: 8/8/2024

Parcel: << 02345-0-00900 (8602) >>

## Owner & Property Info

Result: 1 of 1

Owner	OLOWSKI ANDREW REVOCABLE TRUST 121 WHITE PINE LN GEORGETOWN, FL 32139		
Site	W WELDON ST, STARKE		
Description*	20 6S 22 COM SE COR OF SE1/4. N00°06'E 37.03' TO N R/W CR-229, THENCE S89°19'14 W 670.22' TO POB. S89°19'14 W 205.59', N00°06'E 809.29', S80°45'33 E 391.05', N89°14'32 E 79.55', S00°06'W 637.02', S89°19'14 W 260.08', S00°06'W 105' TO POB. BEING 7.60 ACRE		
Land Area	7.6 AC (see <a href="#">Acreage Note</a> in the Land Breakdown section below)	S/T/R	20-6S-22E
Use Code**	VACANT (0000)	Tax District	STARKE (5)

\*The Description above is not to be used as the Legal Description for this parcel in any legal transaction.

\*\*The Use Code is a FL Dept. of Revenue (DOR) code and is not maintained by the Property Appraiser's office. Please contact your city or county Planning & Zoning office for specific zoning information.

## Property & Assessment Values

2023 Certified Values		2024 Preliminary Certified	
Mkt Land	\$136,800	Mkt Land	\$152,000
Ag Land	\$0	Ag Land	\$0
Building	\$0	Building	\$0
XFOB	\$0	XFOB	\$0
Just	\$136,800	Just	\$152,000
Class	\$0	Class	\$0
Appraised	\$136,800	Appraised	\$152,000
SOH/10% Cap	\$0	SOH/10% Cap	\$1,520
Assessed	\$136,800	Assessed	\$152,000
Exempt	\$0	Exempt	\$0
Total Taxable	county:\$136,800 city:\$136,800 other:\$136,800 school:\$136,800	Total Taxable	county:\$150,480 city:\$150,480 other:\$150,480 school:\$152,000

NOTE: Property ownership changes can cause the Assessed value of the property to reset to full Market value, which could result in higher property taxes.

Aerial Viewer Google Maps

2022 2019 2016 2013 2009 Sales



## Sales History

Sale Date	Sale Price	Book/Page	Deed	V/I	Qualification (Codes)	RCode
3/11/2024	\$0	N/A	DC	V	U	11
4/8/2015	\$100	1574 / 576	WD	V	U	11
3/19/2015	\$0	N/A	MS	V	U	11
8/27/2008	\$0	1284 / 404	MS	V	U	
12/3/2007	\$315,000	1246 / 471	WD	V	U	
4/6/2005	\$200,000	1083 / 340	WD	V	Q	
1/1/1986	\$75,000	257 / 133	QC	V	U	
9/7/1979	\$0	175 / 554	QC	V	U	07
6/30/1976	\$34,000	143 / 078	N/A	V	U	

## Building Characteristics

Bldg Sketch	Description*	Year Blt	Base SF	Actual SF	Bldg Value
					NONE

## Extra Features & Out Buildings

Code	Desc	Year Blt	Value	Units	Dims
					NONE

## Land Breakdown

Code	Desc	* Units	Adjustments	Eff Rate	Land Value
09067V	GREEN ACRES AREA  20000 (MKT)	7.600 AC	1.0000/1.0000 1.0000/ /	\$20,000 /AC	\$152,000

[Acreage Note](#): When there is an "FF" calculation in the \*Units column, the acreage in the Land Area field above may not reflect the total amount of acreage for the parcel. Please feel free to contact our office for more information.



LONGLEAF ENVIRONMENTAL

APPENDIX 2:  
REGULATORY DATABASE  
REPORT & DOCUMENTATION

CONSULTING • PERMITTING • ENGINEERING

10515 SW 104TH AVENUE • GAINESVILLE, FLORIDA 32608 • 352.682.0526 • 866.330.3315 FAX • WWW.LONGLEAFENV.COM  
FLORIDA / GEORGIA / NORTH CAROLINA



## Government Records Report | 2024

Order Number: 101063

Report Generated: 08/23/2024

Project Name:

Project Number:

Proposed Development Wood 7 Acres  
Southern Villa Drive  
Starke, FL

with [Envirosite Atlas](#)

---

Contact us at:  
(866) 211-2028  
[envirositecorp.com](http://envirositecorp.com)

Section	Page
<u>Executive Summary</u> .....	<u>1</u>
<u>Executive Summary by Distance</u> .....	<u>2</u>
<u>Executive Summary by Database</u> .....	<u>3</u>
<u>Property Proximity Map</u> .....	<u>16</u>
<u>Area Map</u> .....	<u>17</u>
<u>Map Findings Summary</u> .....	<u>18</u>
<u>Map Findings</u> .....	<u>26</u>
<u>Unmappable Summary</u> .....	<u>271</u>
<u>Environmental Records Searched</u> .....	<u>272</u>
<u>Geological Landscape Section</u> .....	<u>299</u>
<u>Geological Landscape Section Soil Map</u> .....	<u>302</u>
<u>Geological Landscape Section Summary</u> .....	<u>303</u>
<u>Geological Findings Map</u> .....	<u>319</u>
<u>Geological Landscape Section Map Findings</u> .....	<u>320</u>
<u>Geological Landscape Section Map Findings Radon</u> .....	<u>516</u>
<u>Geological Landscape Records Searched</u> .....	<u>517</u>

### **Disclaimer - Copyright and Trademark Notice**

*All information contained in this report are based on data available from various public, government and other sources and are based upon the best data available from those sources. The information available in this report may be available from other sources and is not exclusive or the exclusive property of EnviroSite Corporation.*

*NO WARRANTY EXPRESSED OR IMPLIED, IS MADE IN CONNECTION WITH THIS REPORT, INCLUDING WITHOUT LIMITATION, MERCHANTABILITY OR FITNESS FOR A PARTICULAR PURPOSE. ALL RISK IS ASSUMED BY USER AND EnviroSite assumes no liability for faulty or inaccurate information. The Reports may utilize a variety of public and other sources reasonably available to EnviroSite. EnviroSite cannot, and does not assure, warrant, guarantee or assume any liability for the correctness, comprehensiveness, timeliness or completeness of any of such information, nor is the information in any Report to be construed as legal advice with respect to environmental risks associated with any property. EnviroSite shall not be liable to anyone for any claims, causes of action, suits, damages, losses, costs and expenses (including, without limitation, attorneys' fees and costs) arising out of or caused by this report regardless of the acts, errors or omissions, or negligence of EnviroSite. Any damages shall be limited to the purchase price of the report.*

*Purchaser of the report accepts the report "As Is". The report is intended only to provide information only and should not be considered as providing any legal advice, prediction, forecast, or fact as to the environmental risk for any specific property. Reports are proprietary to EnviroSite, and contain copyrighted material and trademarks of EnviroSite. All other trademarks used herein are the property of their respective owners. All rights of EnviroSite as to the Reports are reserved.*

Envirosite Corporation has conducted a search of all reasonably ascertainable records in accordance with EPA's AAI (40 CFR Part 312) requirements and the ASTM E-1527-21 Environmental Site Assessments standard.

**SUBJECT PROPERTY INFORMATION:**

**ADDRESS:**

Proposed Development Wood 7 Acres  
Southern Villa Drive  
Starke, FL

**COORDINATES:**

Latitude (North):	29.954485 - 29°57'16.1"
Longitude (West):	-82.117541 - -82°7'3.1"
Universal Transverse Mercator:	Zone 17N
UTM X (Meters):	392163.16
UTM Y (Meters):	3314267.08
State Plane Coordinates:	0903 - Florida North (US Survey Feet)
X Coordinate (Feet):	2722935.578 E
Y Coordinate (Feet):	355001.328 N

**ELEVATION:**

Elevation: 156 ft. above sea level

**USGS TOPOGRAPHIC MAP ASSOCIATED WITH SUBJECT PROPERTY:**

Subject Property Map: 29082-H1 Starke, FL  
Most Recent Revision: 2021



<u>MAP ID</u>	<u>SITE NAME</u>	<u>ADDRESS</u>	<u>DATABASE(S)</u>	<u>RELATIVE ELEVATION</u>	<u>DIRECTION / DISTANCE</u>
<b>A1</b>	BRADFORD CNTY SCHOOL BD-VOC T...	609 N ORANGE ST	COLLEGES, DWM CONTAM - FL, ECHO, EPA LU...	Higher	SE / 0.147 mi., 775 ft.
<b>A2</b>	STARKE CITY   CITY OF STARKE MAIN...	601 N ORANGE ST	ECHO, EPA UST, FA 3 - FL, FRS, RCRA_VSQG, ...	Higher	SE / 0.153 mi., 809 ft.
<b>3</b>	BRADFORD CNTY SCHOOL BD-STARK...	1000 WELDON ST	AST - FL, FA 3 - FL	Lower	WSW / 0.188 mi., 991 ft.
<b>4</b>	BRADFORD CNTY SCHOOL BD-BUS G...	519 N ORANGE ST	AST - FL, DWM CONTAM - FL, EPA LUST, EPA U...	Higher	SSE / 0.234 mi., 1237 ft.
<b>5</b>	BRADFORD CNTY ROAD DEPT   BRAD...	812B N GRAND ST   812-B N...	AST - FL, DWM CONTAM - FL, ECHO, EPA LUST...	Higher	E / 0.339 mi., 1791 ft.
<b>6</b>	JAI MA OF STARKE LLC   SHREEJI 1 IN...	401 W BROWNLEE RD	DEDB - FL, DWM CONTAM - FL, EPA LUST, EPA...	Higher	ESE / 0.384 mi., 2030 ft.
<b>7</b>	YOUNG PROPERTIES   BRADFORD FUR...	US HWY 301 N   US HIGHWAY...	DEDB - FL, DWM CONTAM - FL, ECHO, EPA LUS...	Higher	ENE / 0.387 mi., 2042 ft.
<b>8</b>	AAC2465	581 N Temple AVE	DEDB - FL	Higher	SE / 0.440 mi., 2326 ft.
<b>B9</b>	CIRCLE K #2721294   SMOKERS EXPR...	312 W BROWNLEE RD	CS - FL, DWM CONTAM - FL, EPA UST, FA 3 - F...	Higher	ESE / 0.473 mi., 2500 ft.
<b>B10</b>	SPEEDWAY #8373	705 N TEMPLE AVE	CS - FL, DWM CONTAM - FL, EPA LUST, EPA US...	Higher	ESE / 0.493 mi., 2603 ft.
<b>B11</b>	STARKE RADIATOR & TRANSMISSION INC	661 N TEMPLE AVE	CS - FL, DWM CONTAM - FL, EPA LUST, EPA US...	Higher	ESE / 0.495 mi., 2612 ft.
<b>B12</b>	LIL CHAMP #1163   THE PANTRY INC ...	708 N TEMPLE AVE	DWM CONTAM - FL, ECHO, EPA LUST, EPA UST...	Higher	ESE / 0.497 mi., 2622 ft.
<b>B13</b>	BRYAN PROPERTY	668 N TEMPLE AVE	DWM CONTAM - FL, EPA LUST, EPA UST, LUST...	Higher	ESE / 0.498 mi., 2630 ft.
<b>14</b>	SPEEDWAY   STARKE FOOD MART 2	834 W MADISON ST	CS - FL, DWM CONTAM - FL, EPA LUST, EPA US...	Higher	S / 0.597 mi., 3153 ft.
<b>15</b>	STARKE CITY-POWER PLT	CHURCH & CALL STS	AST - FL, CS - FL, DWM CONTAM - FL, EPA LUS...	Higher	E / 0.598 mi., 3160 ft.
<b>C16</b>	NEW METHOD CLEANERS	311 N TEMPLE AVE	CS - FL, DEDB - FL, DRYCLEANERS - FL, ECHO,...	Higher	SE / 0.607 mi., 3206 ft.
<b>C17</b>	LIL CHAMP FOOD STORE #1075   DR...	263 N TEMPLE AVE	CS - FL, DEDB - FL, DWM CONTAM - FL, ECHO,...	Higher	SE / 0.631 mi., 3330 ft.
<b>18</b>	STARKE TWO LLC   STARKE SHELL LL...	115 S TEMPLE	AST - FL, CS - FL, DWM CONTAM - FL, EPA LUS...	Higher	SSE / 0.713 mi., 3765 ft.
<b>19</b>	USED TIRE STORE	1601 N TEMPLE AVE	CS - FL, DWM CONTAM - FL, EPA LUST, EPA US...	Higher	ENE / 0.757 mi., 3995 ft.
<b>20</b>	TEXACO #24-110-0031   FDOT 2 ROW...	210 S TEMPLE AVE   210 SO...	CS - FL, DWM CONTAM - FL, ECHO, EPA LUST, ...	Higher	SSE / 0.767 mi., 4052 ft.
<b>D21</b>	CITY OF STARKE   STARKE CITY HALL ...	209 N THOMPSON ST   209 N...	ECHO, FRS, ICIS, INACTIVE PCS, PCS FACILITY,...	Higher	SE / 0.777 mi., 4105 ft.
<b>D22</b>	STARKE NATURAL GAS DEPT, CITY OF	209 N THOMPSON ST. PO DRAW...	PIPELINES	Higher	SE / 0.785 mi., 4145 ft.
<b>23</b>	PATRICK MICHAEL & WALL JOANN ET ...	1231 BUTLER RD	AST - FL, CS - FL, DWM CONTAM - FL, EPA LUS...	Lower	SSW / 0.869 mi., 4588...
<b>24</b>	REGISTER OIL CO	308 S THOMPSON ST	AST - FL, CS - FL, DWM CONTAM - FL, LAST - F...	Higher	SSE / 0.907 mi., 4790 ft.
<b>25</b>	HERCULES INC-STARKE SHOP MAINT  ...	709 ALTON RD	AIRS - FL, AST - FL, CS - FL, DWM CONTAM - FL...	Higher	SSW / 0.916 mi., 4835...
<b>26</b>	SNACK & GAS #9   SNACK - N - GAS   ...	620 S WALNUT ST	CS - FL, DWM CONTAM - FL, EPA LUST, EPA US...	Lower	SSE / 0.979 mi., 5168 ft.

**SUBJECT PROPERTY SEARCH RESULTS:**

The subject property was not listed in any of the databases searched by Envirosite Corporation.

**SEARCH RESULTS:**

**FEDERAL, STATE, AND TRIBAL REGISTERED STORAGE TANK LISTS**

EPA UST: Facilities listed in the EPA UST Finder database **3 SITES FOUND WITHIN .25 MILE**

**EQUAL/HIGHER ELEVATION**

<u>MAP ID</u>	<u>SITE NAME</u>	<u>SITE ADDRESS</u>	<u>DIRECTION/DISTANCE</u>	<u>PAGE</u>
A1	BRADFORD CNTY SCHOOL BD- VOC TECH   BRADFORD UNION VOTECH DRIVING RANGE   NORTH FLORIDA TECHNICAL COLLEGE	609 N ORANGE ST	SE / 0.147 mi., 775 ft.	26
A2	STARKE CITY   CITY OF STARKE MAINTENANCE YARD	601 N ORANGE ST	SE / 0.153 mi., 809 ft.	36
4	BRADFORD CNTY SCHOOL BD- BUS GARAGE   BRADFORD COUNTY SCHOOL BUS GARAGE	519 N ORANGE ST	SSE / 0.234 mi., 1237 ft.	49

AST - FL: Aboveground storage tank listing **2 SITES FOUND WITHIN .25 MILE**

**EQUAL/HIGHER ELEVATION**

<u>MAP ID</u>	<u>SITE NAME</u>	<u>SITE ADDRESS</u>	<u>DIRECTION/DISTANCE</u>	<u>PAGE</u>
4	BRADFORD CNTY SCHOOL BD- BUS GARAGE   BRADFORD COUNTY SCHOOL BUS GARAGE	519 N ORANGE ST	SSE / 0.234 mi., 1237 ft.	49
	- ID: Facility ID 8626895	Status: OPEN	Date: N/A	
	- ID: Tank ID 5	Status: In Service	Date: 1998-09-01	
	- ID: Tank ID 6	Status: In Service	Date: 2008-07-01	

**LOWER ELEVATION**

<u>MAP ID</u>	<u>SITE NAME</u>	<u>SITE ADDRESS</u>	<u>DIRECTION/DISTANCE</u>	<u>PAGE</u>
3	BRADFORD CNTY SCHOOL BD- STARKE ELEM	1000 WELDON ST	WSW / 0.188 mi., 991 ft.	46
	- ID: Facility ID 9811237	Status: OPEN	Date: N/A	
	- ID: Tank ID 7727	Status: In Service	Date: 2009-04-01	

HIST AST - FL: List of aboveground storage tank that are no longer in current agency list. **1 SITE FOUND WITHIN .25 MILE**

**EQUAL/HIGHER ELEVATION**

<u>MAP ID</u>	<u>SITE NAME</u>	<u>SITE ADDRESS</u>	<u>DIRECTION/DISTANCE</u>	<u>PAGE</u>
4	BRADFORD CNTY SCHOOL BD- BUS GARAGE   BRADFORD COUNTY SCHOOL BUS GARAGE	519 N ORANGE ST	SSE / 0.234 mi., 1237 ft.	49
	- ID: Facility ID 8626895	Status: OPEN	Date: N/A	
	- ID: Tank ID 5	Status: In Service	Date: 1998-09-01	
	- ID: Tank ID 6	Status: In Service	Date: 2008-07-01	

FEDERAL, STATE, AND TRIBAL REGISTERED STORAGE TANK LISTS (cont.)

UST - FL: Underground storage tank listing 3 SITES FOUND WITHIN .25 MILE

EQUAL/HIGHER ELEVATION

MAP ID	SITE NAME	SITE ADDRESS	DIRECTION/DISTANCE	PAGE
A1	BRADFORD CNTY SCHOOL BD- VOC TECH   BRADFORD UNION VOTECH DRIVING RANGE   NORTH FLORIDA TECHNICAL COLLEGE  - ID: Facility ID 8626893 - ID: Tank ID 1 - ID: Tank ID 2	609 N ORANGE ST  Status: CLOSED Status: Removed from Site Status: Removed from Site	SE / 0.147 mi., 775 ft.  Date: N/A Date: 1989-07-31 Date: 1993-03-01	26
A2	STARKE CITY   CITY OF STARKE MAINTENANCE YARD  - ID: Facility ID 9401854 - ID: Tank ID 1 - ID: Tank ID 2 - ID: Tank ID 3	601 N ORANGE ST  Status: OPEN Status: In Service Status: In Service Status: In Service	SE / 0.153 mi., 809 ft.  Date: N/A Date: 1994-09-01 Date: 1994-09-01 Date: 1994-09-01	36
4	BRADFORD CNTY SCHOOL BD- BUS GARAGE   BRADFORD COUNTY SCHOOL BUS GARAGE  - ID: Facility ID 8626895 - ID: Tank ID 1 - ID: Tank ID 2 - ID: Tank ID 3 - ID: Tank ID 4	519 N ORANGE ST  Status: OPEN Status: Removed from Site Status: Removed from Site Status: Closed In Place Status: Removed from Site	SSE / 0.234 mi., 1237 ft.  Date: N/A Date: 1989-07-31 Date: 1989-07-31 Date: 2008-08-01 Date: 1998-09-01	49

FEDERAL, STATE, AND TRIBAL LEAKING STORAGE TANK LISTS

EPA LUST: Releases listed in the EPA UST Finder database 9 SITES FOUND WITHIN .5 MILE

EQUAL/HIGHER ELEVATION

MAP ID	SITE NAME	SITE ADDRESS	DIRECTION/DISTANCE	PAGE
A1	BRADFORD CNTY SCHOOL BD- VOC TECH   BRADFORD UNION VOTECH DRIVING RANGE   NORTH FLORIDA TECHNICAL COLLEGE	609 N ORANGE ST	SE / 0.147 mi., 775 ft.	26
4	BRADFORD CNTY SCHOOL BD- BUS GARAGE   BRADFORD COUNTY SCHOOL BUS GARAGE	519 N ORANGE ST	SSE / 0.234 mi., 1237 ft.	49
5	BRADFORD CNTY ROAD DEPT   BRADFORD COUNTY MOSQUITO CONTROL   BRADFORD COUNTY ROAD DEPT.	812B N GRAND ST   812-B NORTH GRAND STREET	E / 0.339 mi., 1791 ft.	60
6	JAI MA OF STARKE LLC   SHREEJI 1 INVESTMENT LLC   AAC1260	401 W BROWNLEE RD	ESE / 0.384 mi., 2030 ft.	81
7	YOUNG PROPERTIES   BRADFORD FURNITURE - NATIONSBANK   AAG7660	US HWY 301 N   US HIGHWAY 301 NORTH	ENE / 0.387 mi., 2042 ft.	93
B10	SPEEDWAY #8373	705 N TEMPLE AVE	ESE / 0.493 mi., 2603 ft.	116
B11	STARKE RADIATOR & TRANSMISSION INC	661 N TEMPLE AVE	ESE / 0.495 mi., 2612 ft.	124
B12	LIL CHAMP #1163   THE PANTRY INC #1163   LIL CHAMP FOOD STORES INC	708 N TEMPLE AVE	ESE / 0.497 mi., 2622 ft.	130

**FEDERAL, STATE, AND TRIBAL LEAKING STORAGE TANK LISTS (cont.)**

EPA LUST: Releases listed in the EPA UST Finder database **9 SITES FOUND WITHIN .5 MILE**

**EQUAL/HIGHER ELEVATION (cont.)**

<u>MAP ID</u>	<u>SITE NAME</u>	<u>SITE ADDRESS</u>	<u>DIRECTION/DISTANCE</u>	<u>PAGE</u>
B13	BRYAN PROPERTY	668 N TEMPLE AVE	ESE / 0.498 mi., 2630 ft.	142

LAST - FL: Leaking Aboveground Storage Tank Listing **2 SITES FOUND WITHIN .5 MILE**

**EQUAL/HIGHER ELEVATION**

<u>MAP ID</u>	<u>SITE NAME</u>	<u>SITE ADDRESS</u>	<u>DIRECTION/DISTANCE</u>	<u>PAGE</u>
4	BRADFORD CNTY SCHOOL BD-BUS GARAGE   BRADFORD COUNTY SCHOOL BUS GARAGE	519 N ORANGE ST	SSE / 0.234 mi., 1237 ft.	49
	- ID: Facility ID 8626895 - ID: N/A	Status: OPEN Status: SRCR COMPLETE	Date: N/A Date: 2008-09-22	
5	BRADFORD CNTY ROAD DEPT   BRADFORD COUNTY MOSQUITO CONTROL   BRADFORD COUNTY ROAD DEPT.	812B N GRAND ST   812-B NORTH GRAND STREET	E / 0.339 mi., 1791 ft.	60
	- ID: Facility ID 9400802 - ID: N/A	Status: OPEN Status: CLEANUP NOT REQUIRED	Date: N/A Date: 2001-05-29	

LUST - FL: Leaking underground storage tank sites listing **10 SITES FOUND WITHIN .5 MILE**

**EQUAL/HIGHER ELEVATION**

<u>MAP ID</u>	<u>SITE NAME</u>	<u>SITE ADDRESS</u>	<u>DIRECTION/DISTANCE</u>	<u>PAGE</u>
A1	BRADFORD CNTY SCHOOL BD-VOC TECH   BRADFORD UNION VOTECH DRIVING RANGE   NORTH FLORIDA TECHNICAL COLLEGE	609 N ORANGE ST	SE / 0.147 mi., 775 ft.	26
	- ID: Facility ID 8626893 - ID: N/A	Status: CLOSED Status: SRCR COMPLETE	Date: N/A Date: 2001-10-04	
4	BRADFORD CNTY SCHOOL BD-BUS GARAGE   BRADFORD COUNTY SCHOOL BUS GARAGE	519 N ORANGE ST	SSE / 0.234 mi., 1237 ft.	49
	- ID: Facility ID 8626895 - ID: N/A	Status: OPEN Status: SRCR COMPLETE	Date: N/A Date: 2008-09-22	
5	BRADFORD CNTY ROAD DEPT   BRADFORD COUNTY MOSQUITO CONTROL   BRADFORD COUNTY ROAD DEPT.	812B N GRAND ST   812-B NORTH GRAND STREET	E / 0.339 mi., 1791 ft.	60
	- ID: Facility ID 9400802 - ID: N/A	Status: OPEN Status: CLEANUP NOT REQUIRED	Date: N/A Date: 2001-05-29	
6	JAI MA OF STARKE LLC   SHREEJI 1 INVESTMENT LLC   AAC1260	401 W BROWNLEE RD	ESE / 0.384 mi., 2030 ft.	81
	- ID: Facility ID 8626903 - ID: N/A	Status: OPEN Status: SRCR COMPLETE	Date: N/A Date: 2002-07-19	

FEDERAL, STATE, AND TRIBAL LEAKING STORAGE TANK LISTS (cont.)

LUST - FL: Leaking underground storage tank sites listing 10 SITES FOUND WITHIN .5 MILE

EQUAL/HIGHER ELEVATION (cont.)

<u>MAP ID</u>	<u>SITE NAME</u>	<u>SITE ADDRESS</u>	<u>DIRECTION/DISTANCE</u>	<u>PAGE</u>
7	YOUNG PROPERTIES   BRADFORD FURNITURE - NATIONSBANK   AAG7660	US HWY 301 N   US HIGHWAY 301 NORTH	ENE / 0.387 mi., 2042 ft.	93
	- ID: Facility ID 9601295	Status: CLOSED	Date: N/A	
	- ID: N/A	Status: CLEANUP NOT REQUIRED	Date: 2001-05-29	
	- ID: N/A	Status: SRCR COMPLETE	Date: 2001-11-02	
B9	CIRCLE K #2721294   SMOKERS EXPRESS #1294	312 W BROWBLEE RD	ESE / 0.473 mi., 2500 ft.	110
	- ID: Facility ID 9802548	Status: OPEN	Date: N/A	
	- ID: N/A	Status: VERIFIED CONTAMINATION, CLEANUP REQUIRED	Date: 2021-03-11	
B10	SPEEDWAY #8373	705 N TEMPLE AVE	ESE / 0.493 mi., 2603 ft.	116
	- ID: Facility ID 8500763	Status: CLOSED	Date: N/A	
	- ID: N/A	Status: RA ONGOING	Date: 2006-04-05	
	- ID: N/A	Status: RA ONGOING	Date: 2002-12-02	
B11	STARKE RADIATOR & TRANSMISSION INC	661 N TEMPLE AVE	ESE / 0.495 mi., 2612 ft.	124
	- ID: Facility ID 8628580	Status: CLOSED	Date: N/A	
	- ID: N/A	Status: SRCR COMPLETE	Date: 2015-06-15	
B12	LIL CHAMP #1163   THE PANTRY INC #1163   LIL CHAMP FOOD STORES INC	708 N TEMPLE AVE	ESE / 0.497 mi., 2622 ft.	130
	- ID: Facility ID 8500795	Status: CLOSED	Date: N/A	
	- ID: N/A	Status: SRCR COMPLETE	Date: 2006-03-16	
B13	BRYAN PROPERTY	668 N TEMPLE AVE	ESE / 0.498 mi., 2630 ft.	142
	- ID: Facility ID 9401677	Status: CLOSED	Date: N/A	
	- ID: N/A	Status: SRCR COMPLETE	Date: 2005-01-18	

FEDERAL RCRA GENERATORS LIST

RCRA\_VSQG: Resource Conservation and Recovery Act listing of licensed very small quantity generators. 2 SITES FOUND WITHIN . 25 MILE

EQUAL/HIGHER ELEVATION

<u>MAP ID</u>	<u>SITE NAME</u>	<u>SITE ADDRESS</u>	<u>DIRECTION/DISTANCE</u>	<u>PAGE</u>
A1	BRADFORD CNTY SCHOOL BD- VOC TECH   BRADFORD UNION VOTECH DRIVING RANGE   NORTH FLORIDA TECHNICAL COLLEGE	609 N ORANGE ST	SE / 0.147 mi., 775 ft.	26
	- ID: FLR000132373	Status: No Violation/Inspections	Date: N/A	
A2	STARKE CITY   CITY OF STARKE MAINTENANCE YARD	601 N ORANGE ST	SE / 0.153 mi., 809 ft.	36
	- ID: FLD981470578	Status: State Statute or Regulation	Date: Violation 2011-01-31 - Achieved Compliance 2011-05-24	
	- ID: FLD981470578	Status: Used Oil - Generators	Date: Violation 2011-01-31 - Achieved Compliance 2011-01-31	
	- ID: FLD981470578	Status: No Violation/Inspections	Date: N/A	

STATE- AND TRIBAL - EQUIVALENT CERCLIS

CS - FL: All cleanup sites in the state of Florida 14 SITES FOUND WITHIN 1 MILE

EQUAL/HIGHER ELEVATION

<u>MAP ID</u>	<u>SITE NAME</u>	<u>SITE ADDRESS</u>	<u>DIRECTION/DISTANCE</u>	<u>PAGE</u>
B9	CIRCLE K #2721294   SMOKERS EXPRESS #1294	312 W BROWNLEE RD	ESE / 0.473 mi., 2500 ft.	110
	- ID: 9802548	Status: ACTIVE	Date: 2003-09-24	
B10	SPEEDWAY #8373	705 N TEMPLE AVE	ESE / 0.493 mi., 2603 ft.	116
	- ID: 8500763	Status: ACTIVE	Date: 2003-09-24	
B11	STARKE RADIATOR & TRANSMISSION INC	661 N TEMPLE AVE	ESE / 0.495 mi., 2612 ft.	124
	- ID: 8628580	Status: ACTIVE	Date: 2009-02-02	
14	SPEEDWAY   STARKE FOOD MART 2	834 W MADISON ST	S / 0.597 mi., 3153 ft.	146
	- ID: 8518914	Status: ACTIVE	Date: 2003-10-28	
15	STARKE CITY-POWER PLT	CHURCH & CALL STS	E / 0.598 mi., 3160 ft.	152
	- ID: 8842071	Status: ACTIVE	Date: 2004-08-20	
C16	NEW METHOD CLEANERS	311 N TEMPLE AVE	SE / 0.607 mi., 3206 ft.	157
	- ID: ERIC_4007	Status: ACTIVE	Date: 2016-06-23	
C17	LIL CHAMP FOOD STORE #1075   DRUMMOND FINANCIAL SERVICES   LIL CHAMPXFOOD STORE #1075	263 N TEMPLE AVE	SE / 0.631 mi., 3330 ft.	164
	- ID: 8518916	Status: ACTIVE	Date: 2004-03-03	
18	STARKE TWO LLC   STARKE SHELL LLC   STARKE ONE LLC	115 S TEMPLE	SSE / 0.713 mi., 3765 ft.	175
	- ID: 8518946	Status: ACTIVE	Date: 2003-09-30	
19	USED TIRE STORE	1601 N TEMPLE AVE	ENE / 0.757 mi., 3995 ft.	196
	- ID: 9501720	Status: ACTIVE	Date: 2004-03-03	
20	TEXACO #24-110-0031   FDOT 2 ROW NEAR TEXACO #24-110-0031   STAR ENTERPRISE	210 S TEMPLE AVE   210 SOUTH TEMPLE AVE	SSE / 0.767 mi., 4052 ft.	201
	- ID: 8518941	Status: ACTIVE	Date: 2003-09-30	
24	REGISTER OIL CO	308 S THOMPSON ST	SSE / 0.907 mi., 4790 ft.	236
	- ID: 8500805	Status: ACTIVE	Date: 2004-03-10	
25	HERCULES INC-STARKE SHOP MAINT   TIDEWATER EQUIPMENT CO   HERCULES INC., AKA FOREST RESOURCES	709 ALTON RD	SSW / 0.916 mi., 4835 ft.	242
	- ID: 8625810	Status: ACTIVE	Date: 2009-10-12	

LOWER ELEVATION

<u>MAP ID</u>	<u>SITE NAME</u>	<u>SITE ADDRESS</u>	<u>DIRECTION/DISTANCE</u>	<u>PAGE</u>
23	PATRICK MICHAEL & WALL JOANN ET AL PROPERTY   PATRICK MICHAEL & WALL JOANNE	1231 BUTLER RD	SSW / 0.869 mi., 4588 ft.	232
	- ID: 9807454	Status: ACTIVE	Date: 2006-01-18	

STATE- AND TRIBAL - EQUIVALENT CERCLIS (cont.)

CS - FL: All cleanup sites in the state of Florida **14 SITES FOUND WITHIN 1 MILE**

LOWER ELEVATION (cont.)

MAP ID	SITE NAME	SITE ADDRESS	DIRECTION/DISTANCE	PAGE
26	SNACK & GAS #9   SNACK - N - GAS   Snack and Gas	620 S WALNUT ST	SSE / 0.979 mi., 5168 ft.	261
	- ID: 8500803	Status: ACTIVE	Date: 2003-03-31	

SHWS ERIC - FL: Environmental Restoration Integrated Cleanup (ERIC) contains these datasets: Superfund National Priorities List (NPL) Sites, CERCLA Site Screening Program, State Funded Cleanup Program, State-owned Lands Cleanup Program, Site Rehabilitation Program, Hazardous Waste Cleanup Program, Petroleum Restoration Program, Department of Defense, Formerly Used Defense Site, Drycleaning Solvent Cleanup Program, Responsible Party Cleanup, Site Investigation Section, Brownfield Site Rehabilitation, Hillsborough EPC Brownfields. **2 SITES FOUND WITHIN 1 MILE**

EQUAL/HIGHER ELEVATION

MAP ID	SITE NAME	SITE ADDRESS	DIRECTION/DISTANCE	PAGE
C16	NEW METHOD CLEANERS	311 N TEMPLE AVE	SE / 0.607 mi., 3206 ft.	157
25	HERCULES INC-STARKE SHOP MAINT   TIDEWATER EQUIPMENT CO   HERCULES INC., AKA FOREST RESOURCES	709 ALTON RD	SSW / 0.916 mi., 4835 ft.	242

LOCAL LISTS OF HAZARDOUS WASTE / CONTAMINATED SITES

DWM CONTAM - FL: Listing of known contaminated sites (primarily petroleum and drycleaning) **10 SITES FOUND WITHIN .5 MILE**

EQUAL/HIGHER ELEVATION

MAP ID	SITE NAME	SITE ADDRESS	DIRECTION/DISTANCE	PAGE
A1	BRADFORD CNTY SCHOOL BD- VOC TECH   BRADFORD UNION VOTECH DRIVING RANGE   NORTH FLORIDA TECHNICAL COLLEGE	609 N ORANGE ST	SE / 0.147 mi., 775 ft.	26
	- ID: Facility ID 8626893	Status: CLOSED	Date: N/A	
4	BRADFORD CNTY SCHOOL BD- BUS GARAGE   BRADFORD COUNTY SCHOOL BUS GARAGE	519 N ORANGE ST	SSE / 0.234 mi., 1237 ft.	49
	- ID: Facility ID 8626895	Status: OPEN	Date: N/A	
5	BRADFORD CNTY ROAD DEPT   BRADFORD COUNTY MOSQUITO CONTROL   BRADFORD COUNTY ROAD DEPT.	812B N GRAND ST   812-B NORTH GRAND STREET	E / 0.339 mi., 1791 ft.	60
	- ID: Facility ID 9400802	Status: OPEN	Date: N/A	
6	JAI MA OF STARKE LLC   SHREEJI 1 INVESTMENT LLC   AAC1260	401 W BROWBLEE RD	ESE / 0.384 mi., 2030 ft.	81
	- ID: Facility ID 8626903	Status: OPEN	Date: N/A	
7	YOUNG PROPERTIES   BRADFORD FURNITURE - NATIONSBANK   AAG7660	US HWY 301 N   US HIGHWAY 301 NORTH	ENE / 0.387 mi., 2042 ft.	93
	- ID: Facility ID 9601295	Status: CLOSED	Date: N/A	



LOCAL LISTS OF HAZARDOUS WASTE / CONTAMINATED SITES (cont.)

DWM CONTAM - FL: Listing of known contaminated sites (primarily petroleum and drycleaning) **10 SITES FOUND WITHIN .5 MILE**

EQUAL/HIGHER ELEVATION (cont.)

MAP ID	SITE NAME	SITE ADDRESS	DIRECTION/DISTANCE	PAGE
B9	CIRCLE K #2721294   SMOKERS EXPRESS #1294	312 W BROWNLEE RD	ESE / 0.473 mi., 2500 ft.	110
	- ID: Facility ID 9802548	Status: OPEN	Date: N/A	
B10	SPEEDWAY #8373	705 N TEMPLE AVE	ESE / 0.493 mi., 2603 ft.	116
	- ID: Facility ID 8500763	Status: CLOSED	Date: N/A	
B11	STARKE RADIATOR & TRANSMISSION INC	661 N TEMPLE AVE	ESE / 0.495 mi., 2612 ft.	124
	- ID: Facility ID 8628580	Status: CLOSED	Date: N/A	
B12	LIL CHAMP #1163   THE PANTRY INC #1163   LIL CHAMP FOOD STORES INC	708 N TEMPLE AVE	ESE / 0.497 mi., 2622 ft.	130
	- ID: Facility ID 8500795	Status: CLOSED	Date: N/A	
B13	BRYAN PROPERTY	668 N TEMPLE AVE	ESE / 0.498 mi., 2630 ft.	142
	- ID: Facility ID 9401677	Status: CLOSED	Date: N/A	

OTHER ASCERTAINABLE RECORDS

DEDB - FL: Drinking water wells contaminated with ethylene dibromide **3 SITES FOUND WITHIN .5 MILE**

EQUAL/HIGHER ELEVATION

MAP ID	SITE NAME	SITE ADDRESS	DIRECTION/DISTANCE	PAGE
6	JAI MA OF STARKE LLC   SHREEJI 1 INVESTMENT LLC   AAC1260	401 W BROWNLEE RD	ESE / 0.384 mi., 2030 ft.	81
7	YOUNG PROPERTIES   BRADFORD FURNITURE - NATIONSBANK   AAG7660	US HWY 301 N   US HIGHWAY 301 NORTH	ENE / 0.387 mi., 2042 ft.	93
8	AAC2465	581 N Temple AVE	SE / 0.440 mi., 2326 ft.	108

GWIF - FL: Groundwater Monitoring sites that are inspected and monitored. **1 SITE FOUND WITHIN .25 MILE**

EQUAL/HIGHER ELEVATION

MAP ID	SITE NAME	SITE ADDRESS	DIRECTION/DISTANCE	PAGE
4	BRADFORD CNTY SCHOOL BD- BUS GARAGE   BRADFORD COUNTY SCHOOL BUS GARAGE	519 N ORANGE ST	SSE / 0.234 mi., 1237 ft.	49

Following sites were unable to be mapped.

SITE NAME:	ADDRESS, CITY, ZIP:	DATABASE(S):
100001501	MAIN OFFICE, STARKE	DEDB - FL
40000201	RT. 1 BOX 758 H, STARKE	DEDB - FL
40000301	PO BOX 248, STARKE	DEDB - FL
40000401	RT. 4 BOX 281, STARKE	DEDB - FL
40000601	RT. 2 BOX 2797, STARKE	DEDB - FL
40001601	PO BOX 447, STARKE	DEDB - FL
40001701	LOT 41 LAKEWOOD SUB-DIVISION, STARKE	DEDB - FL
40001801	RT. 2 BOX 1243, STARKE	DEDB - FL
40002201	RT. 4 BOX 342, STARKE	DEDB - FL

Following sites were unable to be mapped. (cont.)

<u>SITE NAME:</u>	<u>ADDRESS, CITY, ZIP:</u>	<u>DATABASE(S):</u>
40002501	PO BOX 212, STARKE	DEDB - FL
40002601	RT. 1 BOX 706, STARKE	DEDB - FL
40002901	PO BOX 1117, STARKE	DEDB - FL
40003001	RT. 1 BOX 701, STARKE	DEDB - FL
AAC0053	P O DRAWER C, STARKE	DEDB - FL
AAC2057	N/R, STARKE	DEDB - FL
AAC2368	ROUTE 2 BOX 2113, STARKE	DEDB - FL
AAC2381	ROUTE 6 BOX 75, STARKE	DEDB - FL
AAC2464	BROADWAY ST, STARKE	DEDB - FL
AAC2465	LAKE ST, STARKE	DEDB - FL
AAF1924	RT 6 BOX 1548, STARKE	DEDB - FL
AAF1927	ROUTE 6 BOX 1533, STARKE	DEDB - FL
AAF1930	N/R, STARKE	DEDB - FL
AAF1948	RT 3 BOX 1100, STARKE	DEDB - FL
AAF1950	RT 3 BOX 720, STARKE	DEDB - FL
AAG7781	RT 3 BOX 1153, STARKE	DEDB - FL
AAJ7138	N/R, STARKE	DEDB - FL
CONCORA CORP PROPERTY	44TH STREET, STARKE	SWF/LF - FL
MCI	WASHINGTON ST & CSX RAIL..., STARKE 32091	HIST UST - FL
Not Reported	412 W PRATT STVE	DEDB - FL
STARKE CITY DUMP	OLD LAWTEY ROAD, STARKE 32091	CERCLIS NFRAP, SEMS_8R_ARCHIVED SITES

**DATABASE(S) WITH NO MAPPED SITES:**

**FEDERAL RCRA NON-CORRACTS TSD FACILITIES LIST**

ARCHIVED RCRA TSDF	Archived Resource Conservation and Recovery Act: Treatment Storage and Disposal Facilities
RCRA_TSDF	Resource Conservation and Recovery Act: Treatment Storage and Disposal Facilities

**FEDERAL, STATE, AND TRIBAL REGISTERED STORAGE TANK LISTS**

AST PBS	ASTs at Bulk Petroleum Terminals
FEMA UST	FEMA Underground Storage Tanks
HIST INDIAN UST R4	Historical Underground Storage Tanks on Indian Land in EPA Region 4
HIST INDIAN UST R6	Historical Underground Storage Tanks on Indian Land in EPA Region 6
HIST INDIAN UST R7	Historical Underground Storage Tanks on Indian Land in EPA Region 7
INDIAN UST R1	Underground Storage Tanks on Indian Land in EPA Region 1
INDIAN UST R10	Underground Storage Tanks on Indian Land in EPA Region 10
INDIAN UST R2	Underground Storage Tanks on Indian Land in EPA Region 2
INDIAN UST R4	Underground Storage Tanks on Indian Land in EPA Region 4
INDIAN UST R5	Underground Storage Tanks on Indian Land in EPA Region 5
INDIAN UST R6	Underground Storage Tanks on Indian Land in EPA Region 6
INDIAN UST R7	Underground Storage Tanks on Indian Land in EPA Region 7
INDIAN UST R8	Underground Storage Tanks on Indian Land in EPA Region 8
INDIAN UST R9	Underground Storage Tanks on Indian Land in EPA Region 9
AST_BROWARD COUNTY - FL	Broward County Aboveground Storage Tanks
HIST AST_BROWARD COUNTY - FL	Historical Broward County Aboveground Storage Tanks
HIST UST - FL	Historical Underground Storage Tanks
HIST UST_BROWARD COUNTY - FL	Historical Broward County Underground Storage Tanks
UST_BROWARD COUNTY - FL	Broward County Underground Storage Tanks
UST_MIAMI-DADE COUNTY - FL	Miami-Dade County Underground Storage Tanks

**FEDERAL CERCLIS LIST**

CERCLIS NFRAP	Comprehensive Environmental Response Compensation and Liability Act No Further Remedial Action Planned
CERCLIS-HIST	Comprehensive Environmental Response Compensation and Liability Act
EPA SAA	EPA Superfund Alternative Approach
FEDERAL FACILITY	Federal Facility sites
SEMS_8R_ACTIVE SITES	Sites on SEMS Active Site Inventory
SEMS_8R_ARCHIVED SITES	Sites on SEMS Archived Site Inventory

**FEDERAL RCRA CORRACTS FACILITIES LIST**

CORRACTS	Hazardous Waste Corrective Action
HIST CORRACTS 2	Historical Hazardous Waste Corrective Action

**FEDERAL DELISTED NPL SITE LIST**

DELISTED NPL	Delisted National Priority List
DELISTED PROPOSED NPL	Delisted proposed National Priority List
SEMS_DELETED NPL	Sites Deleted from National Priorities List

**FEDERAL LANDFILL AND/OR SOLID WASTE DISPOSAL SITE LISTS**

EPA LF MOP	EPA Landfill Methane Outreach Project Database
------------	--

**FEDERAL, STATE, AND TRIBAL LEAKING STORAGE TANK LISTS**

HIST INDIAN LUST R4	Historical Leaking Underground Storage Tanks on Indian Land in EPA Region 4
HIST INDIAN LUST R8	Historical Leaking Underground Storage Tanks on Indian Land in EPA Region 8
INDIAN LUST R1	Leaking Underground Storage Tanks on Indian Land in EPA Region 1
INDIAN LUST R10	Leaking Underground Storage Tanks on Indian Land in EPA Region 10
INDIAN LUST R2	Leaking Underground Storage Tanks on Indian Land in EPA Region 2
INDIAN LUST R4	Leaking Underground Storage Tanks on Indian Land in EPA Region 4
INDIAN LUST R5	Leaking Underground Storage Tanks on Indian Land in EPA Region 5
INDIAN LUST R6	Leaking Underground Storage Tanks on Indian Land in EPA Region 6
INDIAN LUST R7	Leaking Underground Storage Tanks on Indian Land in EPA Region 7
INDIAN LUST R8	Leaking Underground Storage Tanks on Indian Land in EPA Region 8
INDIAN LUST R9	Leaking Underground Storage Tanks on Indian Land in EPA Region 9

**FEDERAL ERNS LIST**

ERNS	Emergency Response Notification System
------	--

**FEDERAL INSTITUTIONAL CONTROLS / ENGINEERING CONTROLS REGISTRIES**

FED E C	Engineering Controls
FED I C	Institutional Controls
RCRA IC_EC	RCRA sites with Institutional and Engineering Controls

**FEDERAL RCRA GENERATORS LIST**

HIST RCRA_CESQG	Historical Resource Conservation and Recovery Act_Conditionally Exempt Small Quantity Generators
HIST RCRA_LQG	Historical Resource Conservation and Recovery Act_ Large Quantity Generators
HIST RCRA_NONGEN	Historical Resource Conservation and Recovery Act_Non Generators
HIST RCRA_SQG	Historical Resource Conservation and Recovery Act_Small Quantity Generators
RCRA_LQG	Resource Conservation and Recovery Act_ Large Quantity Generators
RCRA_NONGEN	Resource Conservation and Recovery Act_Non Generators
RCRA_SQG	Resource Conservation and Recovery Act_Small Quantity Generators

**FEDERAL NPL SITE LIST**

NPL	National Priority List
NPL EPA R1 GIS	GIS for EPA Region 1 NPL
NPL EPA R3 GIS	GIS for EPA Region 3 NPL
NPL EPA R6 GIS	GIS for EPA Region 6 NPL

**FEDERAL NPL SITE LIST (cont.)**

NPL EPA R8 GIS	GIS for EPA Region 8 NPL
NPL EPA R9 GIS	GIS for EPA Region 9 NPL
PART NPL	Part National Priority List
PROPOSED NPL	Proposed National Priority List
SEMS_FINAL NPL	Sites included on the Final National Priorities List
SEMS_PROPOSED NPL	Sites Proposed to be Added to the National Priorities List

**STATE AND TRIBAL BROWNFIELD SITES**

TRIBAL BROWNFIELDS	Tribal Brownfields
BROWNFIELDS - FL	Brownfields
BROWNFIELDS_SITES - FL	Brownfields

**STATE- AND TRIBAL - EQUIVALENT CERCLIS**

SHWS - FL	State hazardous waste sites
SITES - FL	The Sites List

**STATE INSTITUTIONAL CONTROLS / ENGINEERING CONTROLS REGISTRIES**

E C - FL	Engineering Controls
I C - FL	Institutional Controls

**STATE RCRA GENERATORS LIST**

HIST TSD - FL	Historical State Treatment Storage & Disposal Facility List
LOG - FL	State Large Quantity Generators
SQG - FL	State Small Quantity Generators
TRA - FL	State Hazardous Waste Transporters
TSD - FL	State Treatment Storage & Disposal Facilities

**STATE AND TRIBAL LANDFILL AND/OR SOLID WASTE DISPOSAL SITE LISTS**

SWF/LF - FL	Solid Waste Facilities and Landfills
-------------	--------------------------------------

**STATE AND TRIBAL VOLUNTARY CLEANUP SITES**

VCP - FL	Voluntary Cleanup Program
----------	---------------------------

**LOCAL BROWNFIELD LISTS**

BROWNFIELDS-ACRES	EPA ACRES Brownfields
FED BROWNFIELDS	Federal Brownfields
HIST FED BROWNFIELDS	Historical Federal Brownfields

**LOCAL LISTS OF HAZARDOUS WASTE / CONTAMINATED SITES**

FED CDL	DOJ Clandestine Drug Labs
US HIST CDL	Historical Clandestine Drug Labs
CS_BROWARD COUNTY - FL	Broward County Contaminated Sites
CS_MIAMI-DADE COUNTY - FL	Miami-Dade County Contaminated Sites
HAZMAT FACILITIES_BROWARD COUNTY - FL	Broward County Hazardous Material Facilities
RESP PARTY - FL	Responsible party waste cleanups - Open, Closed, Inactive

**RECORDS OF EMERGENCY RELEASE REPORTS**

HMIRS (DOT)	Hazardous Materials Information Reporting Systems
FUEL SPILL_MIAMI-DADE COUNTY - FL	Miami-Dade County Fuel Spills Cases
SPILLS - FL	Hazardous Material Logbook

**LOCAL LISTS OF LANDFILL / SOLID WASTE DISPOSAL SITES**

HIST INDIAN ODI R8	Historical Open Dump Inventory
INDIAN ODI R8	Open Dump Inventory
ODI	Open Dump Inventory
TRIBAL ODI	Indian Open Dump Inventory Sites
HIST SWRCY - FL	Historical Recycling Centers
SWF_MIAMI-DADE COUNTY - FL	Miami-Dade County Solid waste facilities
SWRCY - FL	Recycling Centers

**LOCAL LAND RECORDS**

LIENS 2

CERCLA Lien Information

**OTHER ASCERTAINABLE RECORDS**

AFS

Air Facility Systems

ALT FUELING

Alternative Fueling Stations

ARENAS

ARENAS

ARENAS 2

ARENAS (additional)

BRS

Biennial Reporting Systems

CDC HAZDAT

Hazardous Substance Release and Health Effects Information

CHURCHES

CHURCHES

COAL ASH DOE

Coal Ash: Department of Energy

COAL ASH EPA

Coal Ash: Environmental Protection Agency

COAL GAS

Coal Gas Plants

COLLEGES

COLLEGES

COLLEGES 2

COLLEGES 2

CONSENT (DECREES)

Superfund Consent Decree

CORRECTIVE ACTIONS\_2020

Wastes - Hazardous Waste - Corrective Action

DAYCARE

DAYCARE

DEBRIS EPA LF

EPA Disaster Debris Landfill Sites

DEBRIS EPA SWRCY

EPA Disaster Debris Recovery Sites

DOCKET CRIM PROS 2

Additional Docket criminal prosecution cases

DOD

Department of Defense

DOT OPS

Department of Transportation Office of Pipeline Safety

ECHO

EPA Enforcement and Compliance History Online

ENOI

Electronic Notice of Intent

EPA FUELS

EPA Fuels Registration, Reporting, and Compliance List

EPA OSC

EPA On-Site Coordinator

EPA WATCH

EPA Watch List

FA HWF

Financial Assurance for Hazardous Waste Facilities

FEDLAND

Federal Lands

FRS

Facility Index Systems

FTTS

FIFRA/TSCA Tracking System

FTTS INSP

FIFRA/TSCA Tracking System: Inspections

FUDS

Formerly Used Defense Sites

GOV MANSIONS

Governors Mansions

HIST AFS

Historical Air Facility Systems

HIST AFS 2

Historical Air Facility Systems

HIST DOD

Department of Defense historical sites

HIST LEAD\_SMELTER

Historical Lead Smelter Sites

HIST MLTS

Historical Material Licensing Tracking Systems

HIST PCB TRANS

Historical Polychlorinated Biphenyl (PCB) Facilities

HIST PCS ENF

Historical Enforced Permit Compliance Facilities

HIST PCS FACILITY

Historical Permit Compliance Facilities

HIST SSTS

Historical Section 7 Tracking Systems

HOSPITALS

HOSPITALS

HWC DOCKET

Hazardous Waste Compliance Docket

ICIS

Integrated Compliance Information System

INACTIVE PCS

Inactive Permit Compliance Facilities

INDIAN RESERVATION

American Indian Lands

LUCIS

Land Use Control Information Systems

LUCIS 2

Land Use Control Information Systems 2

MANIFEST EPA

EPA Hazardous Waste Manifests

MGP

Manufactured Gas Plant Sites

MINE OPERATIONS

Mines list from USGS

MINES

Mines

MINES USGS

Mines list from USGS

MLTS

Material Licensing Tracking Systems

NPL AOC

Areas related to NPL remediation sites

**OTHER ASCERTAINABLE RECORDS (cont.)**

NPL LIENS	National Priority List Liens
NURSING HOMES	NURSING HOMES
OSHA	Occupational Safety & Health Administration
PADS	PCB Activity Database Systems
PCB TRANSFORMER	Polychlorinated Biphenyl (PCB) Waste
PCS ENF	Enforced Permit Compliance Facilities
PCS FACILITY	Permit Compliance Facilities
PFAS FED SITES	PFAS Federal Sites
PFAS INDUSTRY	PFAS Industry
PFAS MANIFEST	PFAS Manifest
PFAS NPL	PFAS NPL Sites
PFAS PROD	PFAS Production
PFAS SPILLS	PFAS Spill Sites
PFAS TRIS	PFAS TRIS Sites
PFAS UCMR3	PFAS UCMR Samples
PFAS WQP	PFAS Water Quality Portal
PRISONS	PRISONS
RAATS	RCRA Administrative Action Tracking Systems
RADINFO	Radiation Information Systems
RMP	Risk Management Plans
ROD	Record of Decision
SCHOOLS PRIVATE	SCHOOLS PRIVATE
SCHOOLS PUBLIC	SCHOOLS PUBLIC
SCRD DRYCLEANERS	SCRD Drycleaners
SEMS_SMELTER	Sites on SEMS Potential Smelter Activity
SSTS	Section 7 Tracking Systems
STORMWATER	Storm Water Permits
TOSCA-PLANT	Toxic Substance Control Act: Plants
TRIS	Toxic Release Inventory Systems
UMTRA	Uranium Mill Tailing Sites
VAPOR	EPA Vapor Intrusion
AIRS - FL	Air Permitted Facilities
AIRS_MIAMI-DADE COUNTY - FL	Miami-Dade County Air permits
BROWNFIELDS_AREAS - FL	Brownfield Redevelopment Areas
CAP_MIAMI-DADE COUNTY - FL	Miami-Dade County Construction air permits
CATTLE DIPPING VATS - FL	Cattle Dipping Vats
COAL ASH - FL	COAL ASH
DAYCARE - FL	Daycares
DRYCLEANERS - FL	Drycleaners
ENF_MIAMI-DADE COUNTY - FL	Miami-Dade County enforcement
FA 1 - FL	Financial Assurance 1
FA 2 - FL	Financial Assurance 2
FA 3 - FL	Financial Assurance - UST
FACILITY LIST_ALACHUA COUNTY - FL	Alachua County Facility List
FF TANKS - FL	Federal Facility Tank Listing
GTO_MIAMI-DADE COUNTY - FL	Miami-Dade County Grease traps
GWCA - FL	Ground water contaminated areas
GWP_MIAMI-DADE COUNTY - FL	Miami-Dade County Water Quality permits
HAZ WASTE_MIAMI-DADE COUNTY - FL	Miami-Dade County Hazardous Waste Sites
HIST CAP_MIAMI-DADE COUNTY - FL	Historical Miami-Dade County Construction air permits
HIST CATTLE DIPPING VATS - FL	Historical Cattle Dipping Vats
HIST DEDB - FL	Historical Ethylene Dibromide
HIST FF TANKS - FL	Historical Federal Facility Tank Listing
HIST MINES - FL	State mine records
IW SQG_MIAMI-DADE COUNTY - FL	Miami-Dade County Industrial waste small quantity generators
IW_MIAMI-DADE COUNTY - FL	Miami-Dade County Industrial waste permits
IWP_MIAMI-DADE COUNTY - FL	Miami-Dade County Industrial waste pretreatment facilities
LWT_MIAMI-DADE COUNTY - FL	Miami-Dade County Liquid Waste Transporters

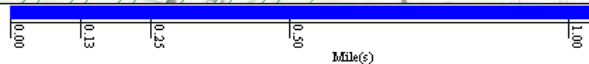
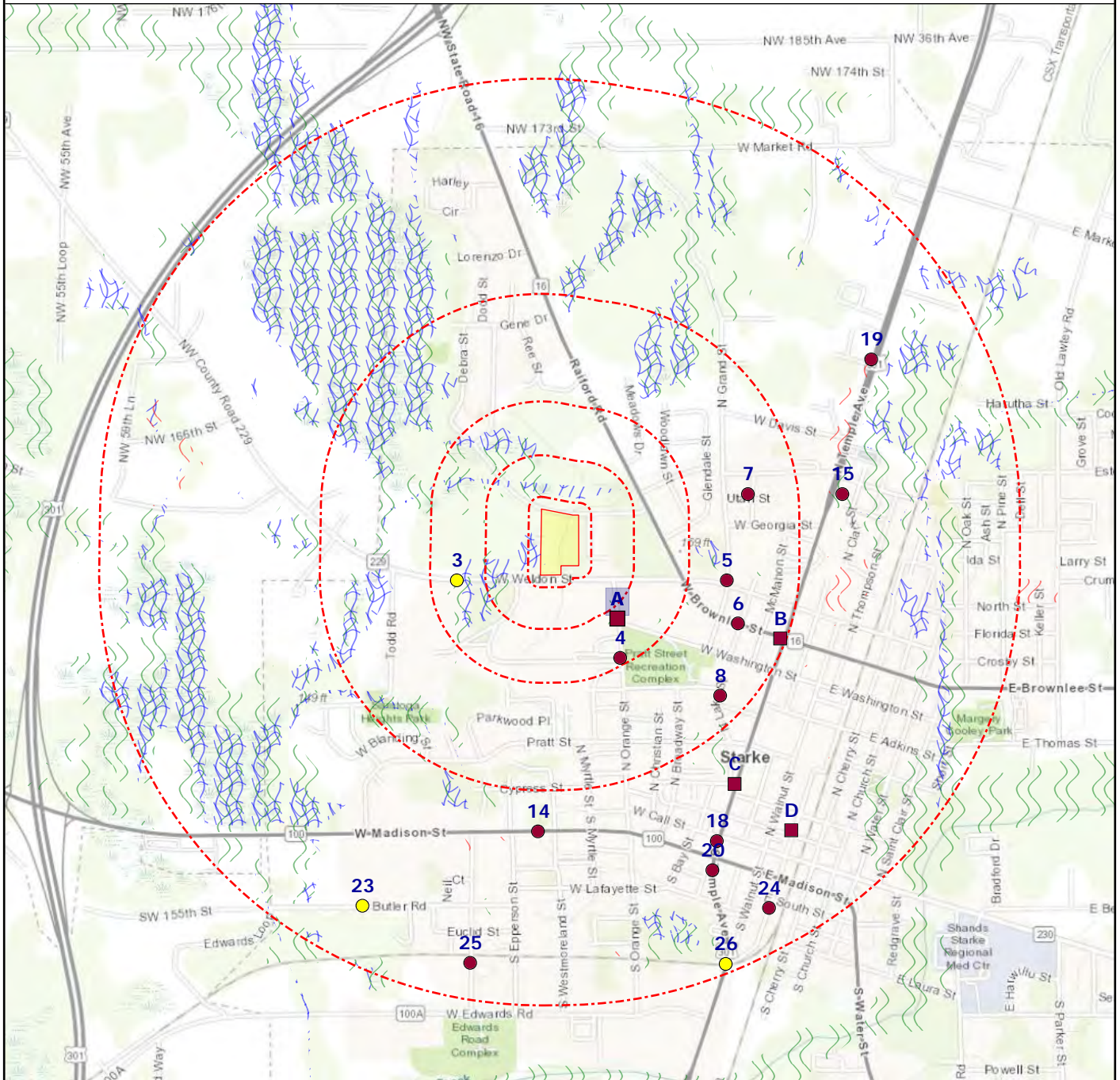
**OTHER ASCERTAINABLE RECORDS (cont.)**

MINES - FL	State mine records
MOP_MIAMI-DADE COUNTY - FL	Miami-Dade County Marine Facilities Operating Permit
MRE_MIAMI-DADE COUNTY - FL	Miami-Dade County Maimi River Enforcement
NPDES - FL	State Wastewater and NPDES Permits
PFAS - FL	PFAS Site Listing
PFAS AFFF - FL	PFAS AFFF Sites
PRIORITY CLEANERS - FL	Drycleaner Priority Ranking List
SIS - FL	Site investigation section sites
T 2 - FL	Tier II Facilities
UIC - FL	Underground Injection Wells
VIOLATION_BROWARD COUNTY - FL	Broward County Violation Notices
WASTEWATER - FL	Wastewater Facilities



SUBJECT NAME: Proposed Development Wood 7 Acres  
 ADDRESS: Southern Villa Drive, Starke, FL  
 LAT/LONG: 29.954485 / -82.117541

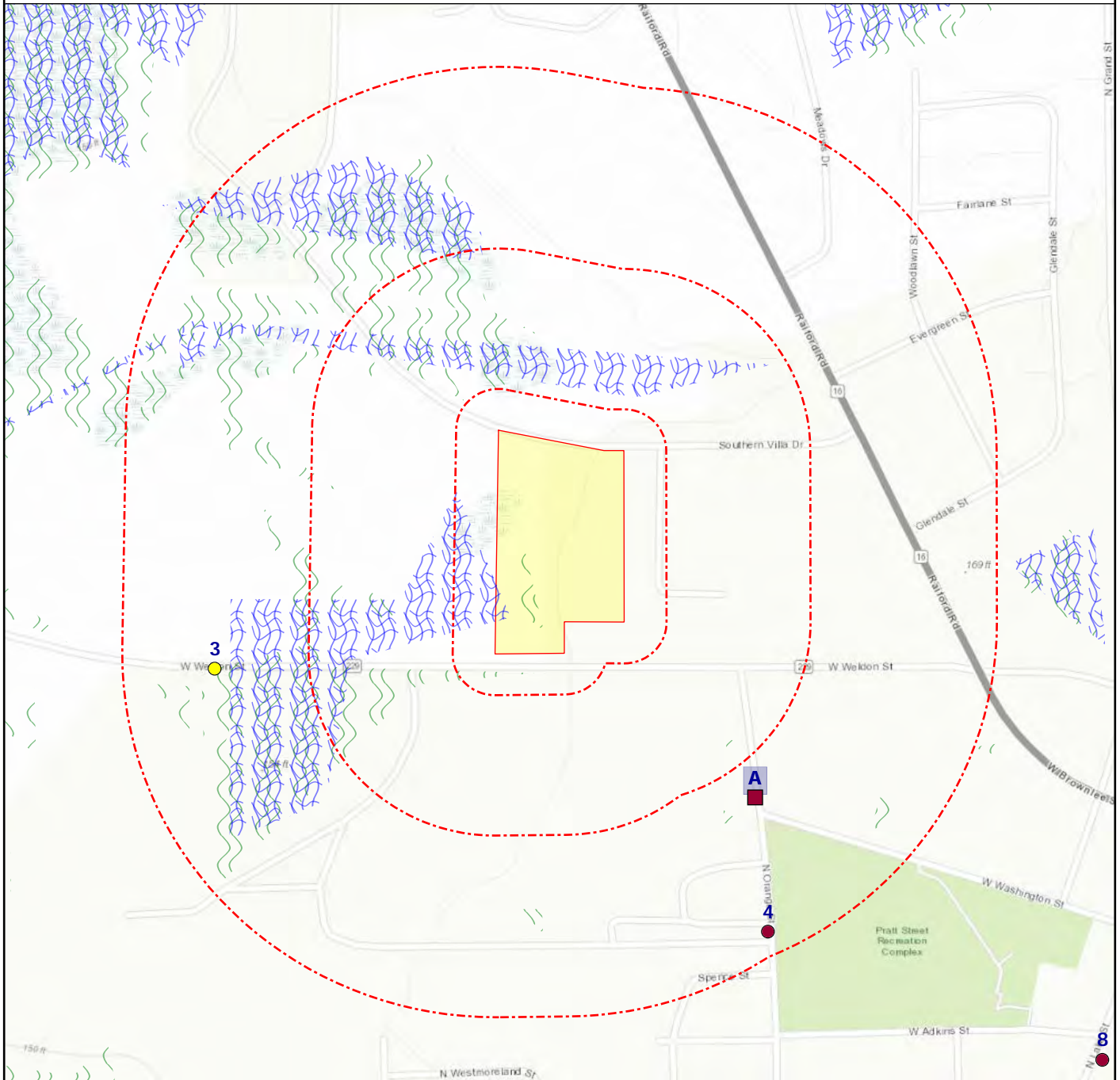
PREPARED FOR: Longleaf Environmental Consulting  
 ORDER #: 101063  
 REPORT DATE: August 23, 2024



- |  |  |  |   |
|--|--|--|---|
| <ul style="list-style-type: none"> <li><span style="color: red;">+</span> Subject Property</li> <li><span style="color: red;">+</span> CDC HAZDAT (No Data)</li> <li><span style="color: pink;">+</span> Federal Lands (No Data)</li> <li><span style="background-color: yellow; border: 1px solid black; display: inline-block; width: 10px; height: 10px;"></span> Historical DOD (No Data)</li> <li><span style="color: blue;">   </span> WetLands</li> </ul> | <ul style="list-style-type: none"> <li><span style="color: red;">●</span> Equal/Higher Elevation</li> <li><span style="background-color: yellow; border: 1px solid black; display: inline-block; width: 10px; height: 10px;"></span> Department of Defense (No Data)</li> <li><span style="color: green;">~</span> FEMA FloodZone 100 (No Data)</li> <li><span style="color: blue;">~</span> Indian Reservation (No Data)</li> </ul> | <ul style="list-style-type: none"> <li><span style="color: yellow;">●</span> Lower Elevation</li> <li><span style="color: green;">~</span> DFIRM Floodzone 100</li> <li><span style="color: pink;">~</span> FEMA FloodZone 500 (No Data)</li> <li><span style="color: brown;">~</span> National Priority List (No Data)</li> </ul> | <ul style="list-style-type: none"> <li><span style="color: brown;">~</span> Brownfields Areas (No Data)</li> <li><span style="color: green;">~</span> DFIRM Floodzone 500</li> <li><span style="color: red;">~</span> Ground Water Contaminants (No Data)</li> <li><span style="color: blue;">~</span> NWI</li> </ul> |
|--|--|--|---|

SUBJECT NAME: Proposed Development Wood 7 Acres  
 ADDRESS: Southern Villa Drive, Starke, FL  
 LAT/LONG: 29.954485 / -82.117541

PREPARED FOR: Longleaf Environmental Consulting  
 ORDER #: 101063  
 REPORT DATE: August 23, 2024



- |   |   |  |  |
|---|---|--|--|
| <ul style="list-style-type: none"> <li>➤ Subject Property</li> <li>➤ CDC HAZDAT (No Data)</li> <li>➤ Federal Lands (No Data)</li> <li>➤ Historical DOD (No Data)</li> <li>⋈ WetLands</li> </ul> | <ul style="list-style-type: none"> <li>● Equal/Higher Elevation</li> <li>■ Department of Defense (No Data)</li> <li>⋈ FEMA FloodZone 100 (No Data)</li> <li>⋈ Indian Reservation (No Data)</li> </ul> | <ul style="list-style-type: none"> <li>● Lower Elevation</li> <li>⋈ DFIRM Floodzone 100</li> <li>⋈ FEMA FloodZone 500 (No Data)</li> <li>⋈ National Priority List (No Data)</li> </ul> | <ul style="list-style-type: none"> <li>⋈ Brownfields Areas (No Data)</li> <li>⋈ DFIRM Floodzone 500</li> <li>⋈ Ground Water Contaminants (No Data)</li> <li>⋈ NWI</li> </ul> |
|---|---|--|--|

<u>DATABASE</u>	<u>SUBJECT PROPERTY</u>	<u>SEARCH DISTANCE (MILES)</u>	<u>&lt;1/8</u>	<u>1/8 - 1/4</u>	<u>1/4 - 1/2</u>	<u>1/2 - 1</u>	<u>&gt;1</u>	<u>TOTAL MAPPED</u>
-----------------	-------------------------	--------------------------------	----------------	------------------	------------------	----------------	--------------	---------------------

**FEDERAL RCRA NON-CORRACTS TSD FACILITIES LIST**

ARCHIVED RCRA TSDF		0.500	0	0	0	--	--	0
RCRA_TSDF		0.500	0	0	0	--	--	0

**FEDERAL, STATE, AND TRIBAL REGISTERED STORAGE TANK LISTS**

AST PBS		0.250	0	0	--	--	--	0
EPA UST		0.250	0	3	--	--	--	3
FEMA UST		0.250	0	0	--	--	--	0
HIST INDIAN UST R4		0.250	0	0	--	--	--	0
HIST INDIAN UST R6		0.250	0	0	--	--	--	0
HIST INDIAN UST R7		0.250	0	0	--	--	--	0
INDIAN UST R1		0.250	0	0	--	--	--	0
INDIAN UST R10		0.250	0	0	--	--	--	0
INDIAN UST R2		0.250	0	0	--	--	--	0
INDIAN UST R4		0.250	0	0	--	--	--	0
INDIAN UST R5		0.250	0	0	--	--	--	0
INDIAN UST R6		0.250	0	0	--	--	--	0
INDIAN UST R7		0.250	0	0	--	--	--	0
INDIAN UST R8		0.250	0	0	--	--	--	0
INDIAN UST R9		0.250	0	0	--	--	--	0
AST - FL		0.250	0	2	--	--	--	2
AST_BROWARD COUNTY - FL		0.250	0	0	--	--	--	0
HIST AST - FL		0.250	0	1	--	--	--	1
HIST AST_BROWARD COUNTY - FL		0.250	0	0	--	--	--	0
HIST UST - FL		0.250	0	0	--	--	--	0
HIST UST_BROWARD COUNTY - FL		0.250	0	0	--	--	--	0
UST - FL		0.250	0	3	--	--	--	3
UST_BROWARD COUNTY - FL		0.250	0	0	--	--	--	0
UST_MIAMI-DADE COUNTY - FL		0.250	0	0	--	--	--	0

**FEDERAL CERCLIS LIST**

CERCLIS NFRAP		0.500	0	0	0	--	--	0
CERCLIS-HIST		0.500	0	0	0	--	--	0
EPA SAA		0.500	0	0	0	--	--	0
FEDERAL FACILITY		1.000	0	0	0	0	--	0
SEMS_8R_ACTIVE SITES		0.500	0	0	0	--	--	0
SEMS_8R_ARCHIVED SITES		0.500	0	0	0	--	--	0

<u>DATABASE</u>	<u>SUBJECT PROPERTY</u>	<u>SEARCH DISTANCE (MILES)</u>	<u>&lt;1/8</u>	<u>1/8 - 1/4</u>	<u>1/4 - 1/2</u>	<u>1/2 - 1</u>	<u>&gt;1</u>	<u>TOTAL MAPPED</u>
-----------------	-------------------------	--------------------------------	----------------	------------------	------------------	----------------	--------------	---------------------

**FEDERAL RCRA CORRACTS FACILITIES LIST**

CORRACTS		1.000	0	0	0	0	--	0
HIST CORRACTS 2		1.000	0	0	0	0	--	0

**FEDERAL DELISTED NPL SITE LIST**

DELISTED NPL		1.000	0	0	0	0	--	0
DELISTED PROPOSED NPL		1.000	0	0	0	0	--	0
SEMS_DELETED NPL		1.000	0	0	0	0	--	0

**FEDERAL LANDFILL AND/OR SOLID WASTE DISPOSAL SITE LISTS**

EPA LF MOP		0.500	0	0	0	--	--	0
------------	--	-------	---	---	---	----	----	---

**FEDERAL, STATE, AND TRIBAL LEAKING STORAGE TANK LISTS**

EPA LUST		0.500	0	2	7	--	--	9
HIST INDIAN LUST R4		0.500	0	0	0	--	--	0
HIST INDIAN LUST R8		0.500	0	0	0	--	--	0
INDIAN LUST R1		0.500	0	0	0	--	--	0
INDIAN LUST R10		0.500	0	0	0	--	--	0
INDIAN LUST R2		0.500	0	0	0	--	--	0
INDIAN LUST R4		0.500	0	0	0	--	--	0
INDIAN LUST R5		0.500	0	0	0	--	--	0
INDIAN LUST R6		0.500	0	0	0	--	--	0
INDIAN LUST R7		0.500	0	0	0	--	--	0
INDIAN LUST R8		0.500	0	0	0	--	--	0
INDIAN LUST R9		0.500	0	0	0	--	--	0
LAST - FL		0.500	0	1	1	--	--	2
LUST - FL		0.500	0	2	8	--	--	10

**FEDERAL ERNS LIST**

ERNS		SP	0	--	--	--	--	0
------	--	----	---	----	----	----	----	---

**FEDERAL INSTITUTIONAL CONTROLS / ENGINEERING CONTROLS REGISTRIES**

FED E C		0.500	0	0	0	--	--	0
FED I C		0.500	0	0	0	--	--	0
RCRA IC_EC		0.250	0	0	--	--	--	0

**FEDERAL RCRA GENERATORS LIST**

HIST RCRA_CESQG		0.250	0	0	--	--	--	0
HIST RCRA_LQG		0.250	0	0	--	--	--	0
HIST RCRA_NONGEN		0.250	0	0	--	--	--	0

<u>DATABASE</u>	<u>SUBJECT PROPERTY</u>	<u>SEARCH DISTANCE (MILES)</u>	<u>&lt;1/8</u>	<u>1/8 - 1/4</u>	<u>1/4 - 1/2</u>	<u>1/2 - 1</u>	<u>&gt;1</u>	<u>TOTAL MAPPED</u>
-----------------	-------------------------	--------------------------------	----------------	------------------	------------------	----------------	--------------	---------------------

**FEDERAL RCRA GENERATORS LIST (cont.)**

HIST RCRA_SQG		0.250	0	0	--	--	--	0
RCRA_LQG		0.250	0	0	--	--	--	0
RCRA_NONGEN		0.250	0	0	--	--	--	0
RCRA_SQG		0.250	0	0	--	--	--	0
RCRA_VSQG		0.250	0	2	--	--	--	2

**FEDERAL NPL SITE LIST**

NPL		1.000	0	0	0	0	--	0
NPL EPA R1 GIS		1.000	0	0	0	0	--	0
NPL EPA R3 GIS		1.000	0	0	0	0	--	0
NPL EPA R6 GIS		1.000	0	0	0	0	--	0
NPL EPA R8 GIS		1.000	0	0	0	0	--	0
NPL EPA R9 GIS		1.000	0	0	0	0	--	0
PART NPL		1.000	0	0	0	0	--	0
PROPOSED NPL		1.000	0	0	0	0	--	0
SEMS_FINAL NPL		1.000	0	0	0	0	--	0
SEMS_PROPOSED NPL		1.000	0	0	0	0	--	0

**STATE AND TRIBAL BROWNFIELD SITES**

TRIBAL BROWNFIELDS		0.500	0	0	0	--	--	0
BROWNFIELDS - FL		0.500	0	0	0	--	--	0
BROWNFIELDS_SITES - FL		0.500	0	0	0	--	--	0

**STATE- AND TRIBAL - EQUIVALENT CERCLIS**

CS - FL		1.000	0	0	3	11	--	14
SHWS - FL		1.000	0	0	0	0	--	0
SHWS ERIC - FL		1.000	0	0	0	2	--	2
SITES - FL		1.000	0	0	0	0	--	0

**STATE INSTITUTIONAL CONTROLS / ENGINEERING CONTROLS REGISTRIES**

E C - FL		0.500	0	0	0	--	--	0
I C - FL		0.500	0	0	0	--	--	0

**STATE RCRA GENERATORS LIST**

HIST TSD - FL		0.500	0	0	0	--	--	0
LQG - FL		0.250	0	0	--	--	--	0
SQG - FL		0.250	0	0	--	--	--	0
TRA - FL		0.250	0	0	--	--	--	0
TSD - FL		0.500	0	0	0	--	--	0



<u>DATABASE</u>	<u>SUBJECT PROPERTY</u>	<u>SEARCH DISTANCE (MILES)</u>	<u>&lt;1/8</u>	<u>1/8 - 1/4</u>	<u>1/4 - 1/2</u>	<u>1/2 - 1</u>	<u>&gt;1</u>	<u>TOTAL MAPPED</u>
-----------------	-------------------------	--------------------------------	----------------	------------------	------------------	----------------	--------------	---------------------

**STATE AND TRIBAL LANDFILL AND/OR SOLID WASTE DISPOSAL SITE LISTS**

SWF/LF - FL		0.500	0	0	0	--	--	0
-------------	--	-------	---	---	---	----	----	---

**STATE AND TRIBAL VOLUNTARY CLEANUP SITES**

VCP - FL		0.500	0	0	0	--	--	0
----------	--	-------	---	---	---	----	----	---

**LOCAL BROWNFIELD LISTS**

BROWNFIELDS-ACRES		0.500	0	0	0	--	--	0
FED BROWNFIELDS		0.500	0	0	0	--	--	0
HIST FED BROWNFIELDS		0.500	0	0	0	--	--	0

**LOCAL LISTS OF HAZARDOUS WASTE / CONTAMINATED SITES**

FED CDL		SP	0	--	--	--	--	0
US HIST CDL		SP	0	--	--	--	--	0
CS_BROWARD COUNTY - FL		1.000	0	0	0	0	--	0
CS_MIAMI-DADE COUNTY - FL		1.000	0	0	0	0	--	0
DWM CONTAM - FL		0.500	0	2	8	--	--	10
HAZMAT FACILITIES_BROWARD COUNTY - FL		0.250	0	0	--	--	--	0
RESP PARTY - FL		0.500	0	0	0	--	--	0

**RECORDS OF EMERGENCY RELEASE REPORTS**

HMIRS (DOT)		SP	0	--	--	--	--	0
FUEL SPILL_MIAMI-DADE COUNTY - FL		0.125	0	--	--	--	--	0
SPILLS - FL		0.125	0	--	--	--	--	0

**LOCAL LISTS OF LANDFILL / SOLID WASTE DISPOSAL SITES**

HIST INDIAN ODI R8		0.500	0	0	0	--	--	0
INDIAN ODI R8		0.500	0	0	0	--	--	0
ODI		0.500	0	0	0	--	--	0
TRIBAL ODI		0.500	0	0	0	--	--	0
HIST SWRCY - FL		0.500	0	0	0	--	--	0
SWF_MIAMI-DADE COUNTY - FL		0.500	0	0	0	--	--	0
SWRCY - FL		0.500	0	0	0	--	--	0

**LOCAL LAND RECORDS**

LIENS 2		SP	0	--	--	--	--	0
---------	--	----	---	----	----	----	----	---

**OTHER ASCERTAINABLE RECORDS**

AFS		SP	0	--	--	--	--	0
ALT FUELING		0.250	0	0	--	--	--	0

<u>DATABASE</u>	<u>SUBJECT PROPERTY</u>	<u>SEARCH DISTANCE (MILES)</u>	<u>&lt;1/8</u>	<u>1/8 - 1/4</u>	<u>1/4 - 1/2</u>	<u>1/2 - 1</u>	<u>&gt;1</u>	<u>TOTAL MAPPED</u>
<b>OTHER ASCERTAINABLE RECORDS (cont.)</b>								
ARENAS		SP	0	--	--	--	--	0
ARENAS 2		SP	0	--	--	--	--	0
BRS		SP	0	--	--	--	--	0
CDC HAZDAT		1.000	0	0	0	0	--	0
CHURCHES		SP	0	--	--	--	--	0
COAL ASH DOE		0.500	0	0	0	--	--	0
COAL ASH EPA		0.500	0	0	0	--	--	0
COAL GAS		1.000	0	0	0	0	--	0
COLLEGES		SP	0	--	--	--	--	0
COLLEGES 2		SP	0	--	--	--	--	0
CONSENT (DECREES)		1.000	0	0	0	0	--	0
CORRECTIVE ACTIONS_2020		0.500	0	0	0	--	--	0
DAYCARE		SP	0	--	--	--	--	0
DEBRIS EPA LF		0.500	0	0	0	--	--	0
DEBRIS EPA SWRCY		0.500	0	0	0	--	--	0
DOCKET CRIM PROS 2		SP	0	--	--	--	--	0
DOD		1.000	0	0	0	0	--	0
DOT OPS		SP	0	--	--	--	--	0
ECHO		SP	0	--	--	--	--	0
ENOI		SP	0	--	--	--	--	0
EPA FUELS		SP	0	--	--	--	--	0
EPA OSC		0.125	0	--	--	--	--	0
EPA WATCH		SP	0	--	--	--	--	0
FA HWF		SP	0	--	--	--	--	0
FEDLAND		1.000	0	0	0	0	--	0
FRS		SP	0	--	--	--	--	0
FTTS		SP	0	--	--	--	--	0
FTTS INSP		SP	0	--	--	--	--	0
FUDS		1.000	0	0	0	0	--	0
GOV MANSIONS		SP	0	--	--	--	--	0
HIST AFS		SP	0	--	--	--	--	0
HIST AFS 2		SP	0	--	--	--	--	0
HIST DOD		1.000	0	0	0	0	--	0
HIST LEAD_SMELTER		SP	0	--	--	--	--	0
HIST MLTS		SP	0	--	--	--	--	0
HIST PCB TRANS		SP	0	--	--	--	--	0

<u>DATABASE</u>	<u>SUBJECT PROPERTY</u>	<u>SEARCH DISTANCE (MILES)</u>	<u>&lt;1/8</u>	<u>1/8 - 1/4</u>	<u>1/4 - 1/2</u>	<u>1/2 - 1</u>	<u>&gt;1</u>	<u>TOTAL MAPPED</u>
<b>OTHER ASCERTAINABLE RECORDS (cont.)</b>								
HIST PCS ENF		SP	0	--	--	--	--	0
HIST PCS FACILITY		SP	0	--	--	--	--	0
HIST SSTS		SP	0	--	--	--	--	0
HOSPITALS		SP	0	--	--	--	--	0
HWC DOCKET		SP	0	--	--	--	--	0
ICIS		SP	0	--	--	--	--	0
INACTIVE PCS		SP	0	--	--	--	--	0
INDIAN RESERVATION		1.000	0	0	0	0	--	0
LUCIS		0.500	0	0	0	--	--	0
LUCIS 2		0.500	0	0	0	--	--	0
MANIFEST EPA		0.250	0	0	--	--	--	0
MGP		1.000	0	0	0	0	--	0
MINE OPERATIONS		0.250	0	0	--	--	--	0
MINES		0.250	0	0	--	--	--	0
MINES USGS		0.250	0	0	--	--	--	0
MLTS		SP	0	--	--	--	--	0
NPL AOC		1.000	0	0	0	0	--	0
NPL LIENS		SP	0	--	--	--	--	0
NURSING HOMES		SP	0	--	--	--	--	0
OSHA		SP	0	--	--	--	--	0
PADS		SP	0	--	--	--	--	0
PCB TRANSFORMER		SP	0	--	--	--	--	0
PCS ENF		SP	0	--	--	--	--	0
PCS FACILITY		SP	0	--	--	--	--	0
PFAS FED SITES		0.500	0	0	0	--	--	0
PFAS INDUSTRY		0.500	0	0	0	--	--	0
PFAS MANIFEST		0.500	0	0	0	--	--	0
PFAS NPL		0.500	0	0	0	--	--	0
PFAS PROD		0.500	0	0	0	--	--	0
PFAS SPILLS		0.500	0	0	0	--	--	0
PFAS TRIS		0.500	0	0	0	--	--	0
PFAS UCMR3		0.500	0	0	0	--	--	0
PFAS WQP		0.500	0	0	0	--	--	0
PRISONS		SP	0	--	--	--	--	0
RAATS		SP	0	--	--	--	--	0
RADINFO		SP	0	--	--	--	--	0



<u>DATABASE</u>	<u>SUBJECT PROPERTY</u>	<u>SEARCH DISTANCE (MILES)</u>	<u>&lt;1/8</u>	<u>1/8 - 1/4</u>	<u>1/4 - 1/2</u>	<u>1/2 - 1</u>	<u>&gt;1</u>	<u>TOTAL MAPPED</u>
-----------------	-------------------------	--------------------------------	----------------	------------------	------------------	----------------	--------------	---------------------

OTHER ASCERTAINABLE RECORDS (cont.)

RMP		0.250	0	0	--	--	--	0
ROD		1.000	0	0	0	0	--	0
SCHOOLS PRIVATE		SP	0	--	--	--	--	0
SCHOOLS PUBLIC		SP	0	--	--	--	--	0
SCRD DRYCLEANERS		0.250	0	0	--	--	--	0
SEMS_SMELTER		SP	0	--	--	--	--	0
SSTS		SP	0	--	--	--	--	0
STORMWATER		SP	0	--	--	--	--	0
TOSCA-PLANT		SP	0	--	--	--	--	0
TRIS		SP	0	--	--	--	--	0
UMTRA		0.500	0	0	0	--	--	0
VAPOR		0.500	0	0	0	--	--	0
AIRS - FL		SP	0	--	--	--	--	0
AIRS_MIAMI-DADE COUNTY - FL		SP	0	--	--	--	--	0
BROWNFIELDS_AREAS - FL		SP	0	--	--	--	--	0
CAP_MIAMI-DADE COUNTY - FL		SP	0	--	--	--	--	0
CATTLE DIPPING VATS - FL		0.500	0	0	0	--	--	0
COAL ASH - FL		0.500	0	0	0	--	--	0
DAYCARE - FL		SP	0	--	--	--	--	0
DEDB - FL		0.500	0	0	3	--	--	3
DRYCLEANERS - FL		0.250	0	0	--	--	--	0
ENF_MIAMI-DADE COUNTY - FL		0.250	0	0	--	--	--	0
FA 1 - FL		SP	0	--	--	--	--	0
FA 2 - FL		SP	0	--	--	--	--	0
FA 3 - FL		SP	0	--	--	--	--	0
FACILITY LIST_ALACHUA COUNTY - FL		0.250	0	0	--	--	--	0
FF TANKS - FL		0.250	0	0	--	--	--	0
GTO_MIAMI-DADE COUNTY - FL		0.125	0	--	--	--	--	0
GWCA - FL		0.500	0	0	0	--	--	0
GWIF - FL		0.250	0	1	--	--	--	1
GWP_MIAMI-DADE COUNTY - FL		SP	0	--	--	--	--	0
HAZ WASTE_MIAMI-DADE COUNTY - FL		0.500	0	0	0	--	--	0
HIST CAP_MIAMI-DADE COUNTY - FL		SP	0	--	--	--	--	0
HIST CATTLE DIPPING VATS - FL		0.500	0	0	0	--	--	0
HIST DEDB - FL		0.500	0	0	0	--	--	0

<u>DATABASE</u>	<u>SUBJECT PROPERTY</u>	<u>SEARCH DISTANCE (MILES)</u>	<u>&lt;1/8</u>	<u>1/8 - 1/4</u>	<u>1/4 - 1/2</u>	<u>1/2 - 1</u>	<u>&gt;1</u>	<u>TOTAL MAPPED</u>
<b>OTHER ASCERTAINABLE RECORDS (cont.)</b>								
HIST FF TANKS - FL		0.250	0	0	--	--	--	0
HIST MINES - FL		0.250	0	0	--	--	--	0
IW SQG_MIAM-DADE COUNTY - FL		0.250	0	0	--	--	--	0
IW_MIAM-DADE COUNTY - FL		0.500	0	0	0	--	--	0
IWP_MIAM-DADE COUNTY - FL		0.500	0	0	0	--	--	0
LWT_MIAM-DADE COUNTY - FL		0.250	0	0	--	--	--	0
MINES - FL		0.250	0	0	--	--	--	0
MOP_MIAM-DADE COUNTY - FL		0.250	0	0	--	--	--	0
MRE_MIAM-DADE COUNTY - FL		SP	0	--	--	--	--	0
NPDES - FL		SP	0	--	--	--	--	0
PFAS - FL		0.500	0	0	0	--	--	0
PFAS AFFF - FL		0.500	0	0	0	--	--	0
PRIORITY CLEANERS - FL		0.500	0	0	0	--	--	0
SIS - FL		0.500	0	0	0	--	--	0
T 2 - FL		0.250	0	0	--	--	--	0
UIC - FL		SP	0	--	--	--	--	0
VIOLATION_BROWARD COUNTY - FL		0.500	0	0	0	--	--	0
WASTEWATER - FL		SP	0	--	--	--	--	0

Map Id: A1  
 Direction: SE  
 Distance: 0.147 mi., 775 ft.  
 Elevation: 167 ft.  
 Relative: Higher

**Site Name :** BRADFORD CNTY SCHOOL BD-VOC TECH  
 | BRADFORD UNION VOTECH DRIVING  
 RANGE | NORTH FLORIDA TECHNICAL  
 COLLEGE  
 609 N ORANGE ST  
 STARKE, FL

**Database(s) :** [COLLEGES, DWM CONTAM - FL, ECHO,  
 EPA LUST, EPA UST, FRS, LUST - FL,  
 RCRA\_VSQG, SCHOOLS PUBLIC, UST - FL]

EnviroSite ID: 1480452  
 EPA ID: N/R

COLLEGES

Facility Name : NORTH FLORIDA TECHNICAL COLLEGE  
 Facility Address : 609 N ORANGE ST, STARKE, FL 32091  
 County : BRADFORD

IPEDS ID : 132675  
 Type : 1  
 Status : A  
 Population : 156  
 NAICS Code : 611410  
 NAICS Description : BUSINESS AND SECRETARIAL SCHOOLS  
 Level : 2  
 PT Enroll : 61  
 FT Enroll : 70  
 TOT Enroll : 131  
 STFIPS : 12  
 COFIPS : 007  
 Sector : 7  
 HI Offer : 0  
 DEG Grant : 2  
 Locale : 32  
 Close Date : N/R  
 Merge ID : N/R  
 Alias : NOT AVAILABLE  
 Size Set : N/R  
 Inst Size : 1  
 Housing : 2  
 Dorm Cap : N/R  
 TOT Cap : 25  
 Shelter ID : NOT AVAILABLE  
 Telephone : (904) 966-6764  
 County FIPS : 12007  
 Country : USA  
 Source Date : 2009-10-13  
 VAL Date : 2022-05-25  
 Source : [Click here for hyperlink provided by the agency.](#)  
 Latitude : 29.952334  
 Longitude : -82.117341  
 Last Date in Agency List : 2024-03-27

DWM CONTAM - FL

Facility Name : BRADFORD CNTY SCHOOL BD-VOC TECH  
 Facility Address : 609 N ORANGE ST, STARKE, FL 32091-2434  
 County : BRADFORD

Score Effective Date : 1998-01-06  
 Score : 55  
 Score Ranked : N/R



Map Id: A1  
 Direction: SE  
 Distance: 0.147 mi., 775 ft.  
 Elevation: 167 ft.  
 Relative: Higher

**Site Name :** BRADFORD CNTY SCHOOL BD-VOC TECH  
 | BRADFORD UNION VOTECH DRIVING  
 RANGE | NORTH FLORIDA TECHNICAL  
 COLLEGE  
 609 N ORANGE ST  
 STARKE, FL

**Database(s) :** [COLLEGES, DWM CONTAM - FL, ECHO,  
 EPA LUST, EPA UST, FRS, LUST - FL,  
 RCRA\_VSQG, SCHOOLS PUBLIC, UST - FL]  
**(cont.)**

EnviroSite ID: 1480452  
 EPA ID: N/R

DWM CONTAM - FL (cont.)

Rank : N/R  
 Facility ID : 8626893  
 Facility Status : CLOSED  
 Facility Type : I - County Government  
 County Code : 4  
 District : NED  
 Operator : BRADFORD CNTY SCHOOL BD.  
 Phone : (904)964-6150  
 Name Changed Date : 2004-07-15  
 Address Changed Date : N/R  
 Latitude Degrees : 29  
 Latitude Minutes : 57  
 Latitude Seconds : 10.3772  
 Longitude Degrees : 82  
 Longitude Minutes : 6  
 Longitude Seconds : 57.3702  
 Feature : N/R  
 Method : UNVR  
 Datum : 0  
 Section/Township/Range : SEC 29, TWP 6, RNG 22  
 Related Party Begin Date : 1986-01-01  
 Related Party ID : 2573  
 Primary Related Party Role : ACCOUNT OWNER  
 Related Party Name : BRADFORD CNTY SCHOOL BD  
 Related Party Address 1 : 519 N ORANGE ST W, STARKE, FL 32091  
 Related Party Address 2 : N/R  
 Contact : SONYA STACK  
 Related Party Phone : (904)966-6732  
 Related Party Extension : N/R  
 Related Party Bad Address Indicator : N  
 Last Date in Agency List : 2024-08-09

ECHO

Facility Name : BRADFORD UNION VOTECH DRIVING RANGE  
 Facility Address : 609 N ORANGE ST, STARKE, FL 32091  
 County : BRADFORD

Last Inspection Date : 2007-03-06  
 Registry ID : 110031282145  
 FIPS Code : 12007  
 EPA Region : 04  
 Inspection Count : 0  
 Last Inspection Days : 6277  
 Informal Count : 0  
 Last Informal Action Date : N/R  
 Formal Action Count : 0  
 Last Formal Action Date : N/R  
 Total Penalties : 0

Map Id: A1  
 Direction: SE  
 Distance: 0.147 mi., 775 ft.  
 Elevation: 167 ft.  
 Relative: Higher

**Site Name :** BRADFORD CNTY SCHOOL BD-VOC TECH  
 | BRADFORD UNION VOTECH DRIVING  
 RANGE | NORTH FLORIDA TECHNICAL  
 COLLEGE  
 609 N ORANGE ST  
 STARKE, FL

**Database(s) :** [COLLEGES, DWM CONTAM - FL, ECHO,  
 EPA LUST, EPA UST, FRS, LUST - FL,  
 RCRA\_VSQG, SCHOOLS PUBLIC, UST - FL]  
**(cont.)**

EnviroSite ID: 1480452  
 EPA ID: N/R

ECHO (cont.)

Penalty Count :	N/R
Last Penalty Date :	N/R
Last Penalty Amount :	N/R
QTRS IN NC :	0
Programs IN SNC :	0
Current Compliance Status :	No Violation Identified
Three-Year Compliance Status :	
Collection Method :	INTERPOLATION-PHOTO
Reference Point :	ENTRANCE POINT OF A FACILITY OR STATION
Accuracy Meters :	13
Derived Tribes :	N/R
Derived HUC :	03110206
Derived WBD :	031102060204
Derived STCTY FIPS :	12007
Derived Zip :	32091
Derived CD113 :	03
Derived CB2010 :	120070002002011
MYRTK Universe :	NNN
NPDES IDs :	N/R
CWA Permit Types :	N/R
CWA Compliance Tracking :	N/R
CWA NAICS :	N/R
CWA SICS :	N/R
CWA Inspection Count :	N/R
CWA Last Inspection Days :	N/R
CWA Informal Count :	N/R
CWA Formal Action Count :	N/R
CWA Last Formal Action Date :	N/R
CWA Penalties :	N/R
CWA Last Penalty Date :	N/R
CWA Last Penalty Amount :	N/R
CWA Quarters IN NC :	N/R
CWA Current Compliance Status :	N/R
CWA Current SNC Flag :	N
CWA 13 Quarters Compliance Status :	N/R
CWA 13 Quarters Effluent Exceedances:	N/R
CWA Three-Year QNCR Codes :	N/R
DFR URL :	<a href="#">Click here for hyperlink provided by the agency.</a>
Facility SIC :	N/R
Facility NAICS :	611519 - Other Technical and Trade Schools
Facility Last Inspection EPA Date :	N/R
Facility Last Inspection State Date :	2007-03-06
Facility Last Formal Act EPA Date :	N/R
Facility Last Formal Act State Date :	N/R
Facility Last Informal Act EPA Date :	N/R
Facility Last Informal Act State Date:	N/R
Facility Federal Agency :	N/R
TRI Reporter :	N/R
Facility Imp Water Flag :	N/R
Current SNC Flag :	N

Map Id: A1  
 Direction: SE  
 Distance: 0.147 mi., 775 ft.  
 Elevation: 167 ft.  
 Relative: Higher

**Site Name :** BRADFORD CNTY SCHOOL BD-VOC TECH  
 | BRADFORD UNION VOTECH DRIVING  
 RANGE | NORTH FLORIDA TECHNICAL  
 COLLEGE  
 609 N ORANGE ST  
 STARKE, FL

**Database(s) :** [COLLEGES, DWM CONTAM - FL, ECHO,  
 EPA LUST, EPA UST, FRS, LUST - FL,  
 RCRA\_VSQG, SCHOOLS PUBLIC, UST - FL]  
**(cont.)**

EnviroSite ID: 1480452  
 EPA ID: N/R

ECHO (cont.)

Indian County Flag :	N
Federal Flag :	N/R
US Mexico Border Flag :	N/R
Chesapeake Bay Flag :	N/R
AIR Flag :	N
NPDES Flag :	N
SDWIS Flag :	N
RCRA Flag :	Y
TRI Flag :	N
GHG Flag :	N
Major Flag :	N/R
Active Flag :	Y
NAA Flag :	N
Latitude :	29.952394
Longitude :	-82.117931
Last Date in Agency List :	2024-07-12

EPA LUST

Facility Name :	BRADFORD CNTY SCHOOL BD-VOC TECH
Facility Address :	609 N ORANGE ST, STARKE, Florida
County :	N/R
Facility ID :	FL8626893
LUST ID :	FL16550
Reported Date :	1992-07-14
Status :	No Further Action
Substance :	N/R
Closed With Residual Contamination (Tribal Only):	N/R
NFA_Letter (Tribal Only) :	N/R
Tribe (Tribal Only) :	N/R
EPA Region :	4
Estimated Population within 1500ft :	118
Estimated Private Domestic Wells within 1500ft:	28
Within Source Water Protection Area (SPA):	No
SPA Public Water System and Facility ID:	N/R
SPA Water Type :	N/R
SPA Facility Type :	N/R
SPA HUC12 :	N/R
Within Groundwater Wellhead Protection Area (WHPA):	No
WHPA Public Water System and Facility ID:	N/R
WHPA Water Type :	N/R
WHPA Facility Type :	N/R
WHPA HUC12 :	N/R

Map Id: A1  
Direction: SE  
Distance: 0.147 mi., 775 ft.  
Elevation: 167 ft.  
Relative: Higher

**Site Name :** BRADFORD CNTY SCHOOL BD-VOC TECH  
| BRADFORD UNION VOTECH DRIVING  
RANGE | NORTH FLORIDA TECHNICAL  
COLLEGE  
609 N ORANGE ST  
STARKE, FL  
**Database(s) :** [COLLEGES, DWM CONTAM - FL, ECHO,  
EPA LUST, EPA UST, FRS, LUST - FL,  
RCRA\_VSQG, SCHOOLS PUBLIC, UST - FL]  
**(cont.)**

EnviroSite ID: 1480452  
EPA ID: N/R

EPA LUST (cont.)

Within Estimated 100-year Floodplain: No  
Latitude : 29.95278  
Longitude : -82.1194399999999  
Last Date in Agency List : 2024-05-23

EPA UST

Facility Name : BRADFORD CNTY SCHOOL BD-VOC TECH  
Facility Address : 609 N ORANGE ST, STARKE, Florida 32091  
County : N/R

Facility ID : FL8626893  
Facility Status : Closed UST(s)  
Open USTs : 0  
Closed USTs : 2  
Temporarily Out of Service USTs : 0  
Date of Last Inspection : N/R  
EPA Region : 4  
Tribe : N/R  
Facility ID 2 : N/R  
Latitude : 29.95277778  
Longitude : -82.11944444  
Last Date in Agency List : 2024-05-22

Tank Details

Tank ID : FL8626893-1  
Tank Status : Closed  
Installation Date : 1968-07-01  
Removal Date : N/R  
Capacity : 2000  
Substances : Vehicular Diesel  
Tank Wall Type : N/R

Tank ID : FL8626893-2  
Tank Status : Closed  
Installation Date : N/R  
Removal Date : N/R  
Capacity : 4000  
Substances : Kerosene  
Tank Wall Type : N/R

FRS

Facility Name : BRADFORD UNION VOTECH DRIVING RANGE  
Facility Address : 609 N ORANGE ST, STARKE, FL 320912434  
County : BRADFORD



Map Id: A1  
 Direction: SE  
 Distance: 0.147 mi., 775 ft.  
 Elevation: 167 ft.  
 Relative: Higher

**Site Name :** BRADFORD CNTY SCHOOL BD-VOC TECH  
 | BRADFORD UNION VOTECH DRIVING  
 RANGE | NORTH FLORIDA TECHNICAL  
 COLLEGE  
 609 N ORANGE ST  
 STARKE, FL

**Database(s) :** [COLLEGES, DWM CONTAM - FL, ECHO,  
 EPA LUST, EPA UST, FRS, LUST - FL,  
 RCRA\_VSQG, SCHOOLS PUBLIC, UST - FL]  
**(cont.)**

EnviroSite ID: 1480452  
 EPA ID: N/R

FRS (cont.)

Site Details

Registry ID : 110031282145  
 FRS Facility URL : [Click here for hyperlink provided by the agency.](#)  
 Last Date in Agency List : 2024-05-20

Source Description

Source Description :

The Florida Environmental System Today Application (FIESTA) Data Maintenance (FDM) system maintains entity, environmental interest and affiliation data for the State of Florida.

Source Description :

RCRAInfo is EPA's comprehensive information system that supports the Resource Conservation and Recovery Act (RCRA) of 1976 and the Hazardous and Solid Waste Amendments (HSWA) of 1984 through the tracking of events and activities related to facilities that generate, transport, and treat, store, or dispose of hazardous waste. RCRAInfo allows RCRA program staff to track the notification, permit, compliance, and corrective action activities required under RCRA. RCRAInfo also supports generation of the National Hazardous Waste Biennial Report. All generators and treatment, storage, and disposal facilities who handle hazardous waste are required to report to the EPA Administrator at least once every two years to support creation of the Biennial Report.

FRS Environmental Interest

Source and System ID : FLORIDA DEP - 11142  
 RCRAINFO - FLR000132373

LUST - FL

Facility Name : BRADFORD CNTY SCHOOL BD-VOC TECH  
 Facility Address : 609 N ORANGE ST, STARKE, 32091  
 County : BRADFORD

Site Details

Facility ID : 8626893  
 Facility Status : CLOSED  
 Facility Type : County Government  
 Phone : 9049646150  
 Last Date in Agency List : 2024-06-06

Map Id: A1  
 Direction: SE  
 Distance: 0.147 mi., 775 ft.  
 Elevation: 167 ft.  
 Relative: Higher

**Site Name :** BRADFORD CNTY SCHOOL BD-VOC TECH  
 | BRADFORD UNION VOTECH DRIVING  
 RANGE | NORTH FLORIDA TECHNICAL  
 COLLEGE  
 609 N ORANGE ST  
 STARKE, FL

**Database(s) :** [COLLEGES, DWM CONTAM - FL, ECHO,  
 EPA LUST, EPA UST, FRS, LUST - FL,  
 RCRA\_VSQG, SCHOOLS PUBLIC, UST - FL]  
**(cont.)**

Envirosite ID: 1480452  
 EPA ID: N/R

**LUST - FL (cont.)**

**Owner Information**

Owner ID : 2573  
 Owner Name : BRADFORD CNTY SCHOOL BD  
 Owner Address 1 : 519 N ORANGE ST W, STARKE, FL 32091  
 Owner Address 2 : N/R  
 Owner Phone : 9049666732  
 Contact : SONYA STACK

**Discharge Details**

Discharge Date : 1992-07-14  
 Status Date : 2001-10-04  
 Status Description : SRCR COMPLETE  
 DEP Code : P  
 Description : CLEANUP REQUIRED  
 Score Date : 1998-01-06  
 Score : 55  
 CU Status : N/R

Oculus Note : Use the Public Oculus Login button to enter the Oculus Website  
 Oculus Hyperlink : [Click here for hyperlink provided by the agency.](#)

**RCRA\_VSQG**

Facility Name : BRADFORD UNION VOTECH DRIVING RANGE  
 Facility Address : 609 N ORANGE ST, STARKE, FL 32091-2434  
 County : BRADFORD

Date Form Received by Agency : 2006-09-21  
 EPA ID : FLR000132373  
 Mailing Address : 609 N ORANGE ST, STARKE, FL 32091-2434  
 Contact : MICHAEL RENSBERGER  
 Contact Address : 609 WEST ORANGE STREET, STARKE, FL 32091  
 Contact Country : US  
 Contact Telephone : 904-966-6763  
 Contact Email : RENSBERGER\_M@FIRN.EDU  
 EPA Region : 04  
 Land Type : County  
 Source Type : Implementer  
 Classification : Very Small Quantity Generator

Map Id: A1  
 Direction: SE  
 Distance: 0.147 mi., 775 ft.  
 Elevation: 167 ft.  
 Relative: Higher

**Site Name :** BRADFORD CNTY SCHOOL BD-VOC TECH  
 | BRADFORD UNION VOTECH DRIVING  
 RANGE | NORTH FLORIDA TECHNICAL  
 COLLEGE  
 609 N ORANGE ST  
 STARKE, FL

**Database(s) :** [COLLEGES, DWM CONTAM - FL, ECHO,  
 EPA LUST, EPA UST, FRS, LUST - FL,  
 RCRA\_VSQG, SCHOOLS PUBLIC, UST - FL]  
**(cont.)**

EnviroSite ID: 1480452  
 EPA ID: N/R

**RCRA\_VSQG (cont.)**

Description :

Handlers that generate 100 kilograms or less of hazardous waste per calendar month, and accumulate 1000 kg or less of hazardous waste at any time; or generate one kilogram or less of acutely hazardous waste per calendar month, and accumulate at any time: 1 kg or less of acutely hazardous waste; or 100 kg or less of any residue or contaminated soil, waste or other debris resulting from the cleanup of a spill, into or on any land or water, of acutely hazardous waste; or generate 100 kg or less of any residue or contaminated soil, waste or other debris resulting from the cleanup of a spill, into or on any land or water, of acutely hazardous waste during any calendar month, and accumulate at any time: 1 kg or less of acutely hazardous waste; or 100 kg or less of any residue or contaminated soil, waste or other debris resulting from the cleanup of a spill, into or on any land or water, of acutely hazardous waste.

Last Date in Agency List : 2024-06-19

**Owner/Operator Summary**

Owner/Operator Name : BRADFORD COUNTY SCHOOL BOARD  
 Owner/Operator Address : 609 WEST ORANGE STREET, STARKE, FL 32091  
 Owner/Operator Country : US  
 Owner/Operator Telephone : 904-966-6763  
 Owner/Operator Email : N/R  
 Owner/Operator Fax : N/R  
 Legal Status : County  
 Owner/Operator Type : Operator  
 Owner/Operator Start Date : 2006-09-21  
 Owner/Operator End Date : N/R

Owner/Operator Name : BRADFORD COUNTY SCHOOL BOARD  
 Owner/Operator Address : 609 WEST ORANGE STREET, STARKE, FL 32091  
 Owner/Operator Country : US  
 Owner/Operator Telephone : 904-966-6763  
 Owner/Operator Email : N/R  
 Owner/Operator Fax : N/R  
 Legal Status : County  
 Owner/Operator Type : Owner  
 Owner/Operator Start Date : 2006-09-21  
 Owner/Operator End Date : N/R

**Handler Activities Summary**

U.S. Importer of Hazardous Waste : N  
 Mixed Waste (Haz. and Radioactive) : N  
 Recycler of Hazardous Waste : N  
 Transporter of Hazardous Waste : N  
 Treater, Storer or Disposer of HW : N  
 Underground Injection Activity : N  
 On-site Burner Exemption : N

Map Id: A1  
 Direction: SE  
 Distance: 0.147 mi., 775 ft.  
 Elevation: 167 ft.  
 Relative: Higher

**Site Name :** BRADFORD CNTY SCHOOL BD-VOC TECH  
 | BRADFORD UNION VOTECH DRIVING  
 RANGE | NORTH FLORIDA TECHNICAL  
 COLLEGE  
 609 N ORANGE ST  
 STARKE, FL

**Database(s) :** [COLLEGES, DWM CONTAM - FL, ECHO,  
 EPA LUST, EPA UST, FRS, LUST - FL,  
 RCRA\_VSQG, SCHOOLS PUBLIC, UST - FL]  
**(cont.)**

EnviroSite ID: 1480452  
 EPA ID: N/R

RCRA\_VSQG (cont.)

Furnace Exemption :	N
Used Oil Fuel Burner :	N
Used Oil Processor :	N
Used Oil Refiner :	N
Used Oil Fuel Marketer to Burner :	N
Used Oil Specification Marketer :	N
Used Oil Transfer Facility :	N
Used Oil Transporter :	N

Hazardous Waste Summary

Waste Code / Name : D001 - IGNITABLE WASTE

Notices of Violations Summary

Regulation Violated : N

Evaluation Action Summary

Evaluation Date :	2007-03-06
Evaluation :	COMPLIANCE EVALUATION INSPECTION
Area of Violation :	N/R
Date Achieved Compliance :	N/R
Evaluation Lead Agency :	State

Evaluation Date :	2006-09-21
Evaluation :	COMPLIANCE ASSISTANCE VISIT
Area of Violation :	N/R
Date Achieved Compliance :	N/R
Evaluation Lead Agency :	State

SCHOOLS PUBLIC

Facility Name :	NORTH FLORIDA TECHNICAL COLLEGE
Facility Address :	609 N ORANGE ST, STARKE, FL 32091-2434
County :	BRADFORD

NCES ID :	120012000075
TYPE ID :	3
Status :	1
Population :	15
NAICS Code :	611110
NAICS Desc :	ELEMENTARY AND SECONDARY SCHOOLS
Level :	HIGH
Enrollment :	0



Map Id: A1  
 Direction: SE  
 Distance: 0.147 mi., 775 ft.  
 Elevation: 167 ft.  
 Relative: Higher

**Site Name :** BRADFORD CNTY SCHOOL BD-VOC TECH  
 | BRADFORD UNION VOTECH DRIVING  
 RANGE | NORTH FLORIDA TECHNICAL  
 COLLEGE  
 609 N ORANGE ST  
 STARKE, FL

**Database(s) :** [COLLEGES, DWM CONTAM - FL, ECHO,  
 EPA LUST, EPA UST, FRS, LUST - FL,  
 RCRA\_VSQG, SCHOOLS PUBLIC, UST - FL]  
**(cont.)**

EnviroSite ID: 1480452  
 EPA ID: N/R

SCHOOLS PUBLIC (cont.)

ST Grade : 06  
 End Grade : 12  
 FT Teacher : 15  
 Telephone : (904) 966-6764  
 County Fips : 12007  
 Country : USA  
 District ID : 1200120  
 Shelter ID : NOT AVAILABLE  
 Souce Date : 2024-01-31  
 Val Date : 2010-07-07  
 Source : [Click here for hyperlink provided by the agency.](#)  
 Latitude : 29.952234  
 Longitude : -82.117336  
 Last Date in Agency List : 2024-06-24

UST - FL

Facility Name : BRADFORD CNTY SCHOOL BD-VOC TECH  
 Facility Address : 609 N ORANGE ST, STARKE, 32091  
 County : BRADFORD

Site Details

Facility ID : 8626893  
 Facility Phone : 9049646150  
 Facility Status : CLOSED  
 Facility Type : County Government  
 Last Date in Agency List : 2024-06-06

Owner Information

Owner ID : 2573  
 Owner Name : BRADFORD CNTY SCHOOL BD  
 Owner Address 1 : 519 N ORANGE ST W, STARKE, FL 32091  
 Owner Address 2 : N/R  
 Owner Phone : 9049666732  
 Contact : SONYA STACK  
 DEP Contractor Own : P

Tank Information

Tank ID : 1  
 Gallons : 2000  
 Tank Location : UNDERGROUND  
 Substance : Vehicular Diesel  
 Install Date : 1968-07-01  
 Status : Removed from Site

Map Id: A1  
Direction: SE  
Distance: 0.147 mi., 775 ft.  
Elevation: 167 ft.  
Relative: Higher

**Site Name :** BRADFORD CNTY SCHOOL BD-VOC TECH  
| BRADFORD UNION VOTECH DRIVING  
RANGE | NORTH FLORIDA TECHNICAL  
COLLEGE  
609 N ORANGE ST  
STARKE, FL  
**Database(s) :** [COLLEGES, DWM CONTAM - FL, ECHO,  
EPA LUST, EPA UST, FRS, LUST - FL,  
RCRA\_VSQG, SCHOOLS PUBLIC, UST - FL]  
**(cont.)**

EnviroSite ID: 1480452  
EPA ID: N/R

UST - FL (cont.)

Status Date : 1989-07-31  
  
Tank ID : 2  
Gallons : 4000  
Tank Location : UNDERGROUND  
Substance : Kerosene  
Install Date : N/R  
Status : Removed from Site  
Status Date : 1993-03-01

Oculus Note : Use the Public Oculus Login button to enter the Oculus Website  
Oculus Hyperlink : [Click here for hyperlink provided by the agency.](#)

Map Id: A2  
Direction: SE  
Distance: 0.153 mi., 809 ft.  
Elevation: 167 ft.  
Relative: Higher

**Site Name :** STARKE CITY | CITY OF STARKE  
MAINTENANCE YARD  
601 N ORANGE ST  
STARKE, FL 32091  
**Database(s) :** [ECHO, EPA UST, FA 3 - FL, FRS,  
RCRA\_VSQG, UST - FL]

EnviroSite ID: 1484026  
EPA ID: N/R

ECHO

Facility Name : CITY OF STARKE MAINTENANCE YARD  
Facility Address : 601 N ORANGE STREET, STARKE, FL 32091  
County : BRADFORD  
  
Last Inspection Date : 2011-01-31  
Registry ID : 110043423667  
FIPS Code : 12007  
EPA Region : 04  
Inspection Count : 0  
Last Inspection Days : 4850  
Informal Count : 0  
Last Informal Action Date : 2011-05-05  
Formal Action Count : 0  
Last Formal Action Date : N/R  
Total Penalties : 0  
Penalty Count : N/R  
Last Penalty Date : N/R  
Last Penalty Amount : N/R

Map Id: A2  
 Direction: SE  
 Distance: 0.153 mi., 809 ft.  
 Elevation: 167 ft.  
 Relative: Higher

**Site Name :** STARKE CITY | CITY OF STARKE  
 MAINTENANCE YARD  
 601 N ORANGE ST  
 STARKE, FL 32091

**Database(s) :** [ECHO, EPA UST, FA 3 - FL, FRS,  
 RCRA\_VSQG, UST - FL] **(cont.)**

EnviroSite ID: 1484026  
 EPA ID: N/R

ECHO (cont.)

QTRS IN NC : 0  
 Programs IN SNC : 0  
 Current Compliance Status : No Violation Identified  
 Three-Year Compliance Status :  
 Collection Method : INTERPOLATION-PHOTO

Reference Point : POINT WHERE WATER OR OTHER SUBSTANCE COULD BE DRAWN FROM ENVIRONMENT FOR DELIVERY TO A FACILITY OR DISTRIBUTION SYSTEM (SUBSTANCE DESTINATION COULD RANGE FROM A SINGLE RESIDENCE TO A LARGE FACILITY)

Accuracy Meters : 8  
 Derived Tribes : N/R  
 Derived HUC : 03110206  
 Derived WBD : 031102060204  
 Derived STCTY FIPS : 12007  
 Derived Zip : 32091  
 Derived CD113 : 03  
 Derived CB2010 : 120070002002020  
 MYRTK Universe : NNN  
 NPDES IDs : N/R  
 CWA Permit Types : N/R  
 CWA Compliance Tracking : N/R  
 CWA NAICS : N/R  
 CWA SICS : N/R  
 CWA Inspection Count : N/R  
 CWA Last Inspection Days : N/R  
 CWA Informal Count : N/R  
 CWA Formal Action Count : N/R  
 CWA Last Formal Action Date : N/R  
 CWA Penalties : N/R  
 CWA Last Penalty Date : N/R  
 CWA Last Penalty Amount : N/R  
 CWA Quarters IN NC : N/R  
 CWA Current Compliance Status : N/R  
 CWA Current SNC Flag : N  
 CWA 13 Quarters Compliance Status : N/R  
 CWA 13 Quarters Effluent Exceedances: N/R  
 CWA Three-Year QNCR Codes : N/R  
 DFR URL : [Click here for hyperlink provided by the agency.](#)  
 Facility SIC : N/R  
 Facility NAICS : 811111 - General Automotive Repair  
 Facility Last Inspection EPA Date : N/R  
 Facility Last Inspection State Date : 2011-01-31  
 Facility Last Formal Act EPA Date : N/R  
 Facility Last Formal Act State Date : N/R  
 Facility Last Informal Act EPA Date : N/R  
 Facility Last Informal Act State Date: 2011-05-05  
 Facility Federal Agency : N/R  
 TRI Reporter : N/R  
 Facility Imp Water Flag : N/R  
 Current SNC Flag : N  
 Indian County Flag : N  
 Federal Flag : N/R  
 US Mexico Border Flag : N/R

Map Id: A2  
Direction: SE  
Distance: 0.153 mi., 809 ft.  
Elevation: 167 ft.  
Relative: Higher

<b>Site Name :</b>	STARKE CITY   CITY OF STARKE MAINTENANCE YARD 601 N ORANGE ST STARKE, FL 32091
<b>Database(s) :</b>	[ECHO, EPA UST, FA 3 - FL, FRS, RCRA_VSQG, UST - FL] <b>(cont.)</b>

EnviroSite ID: 1484026  
EPA ID: N/R

### ECHO (cont.)

Chesapeake Bay Flag :	N/R
AIR Flag :	N
NPDES Flag :	N
SDWIS Flag :	N
RCRA Flag :	Y
TRI Flag :	N
GHG Flag :	N
Major Flag :	N/R
Active Flag :	Y
NAA Flag :	N
Latitude :	29.952181
Longitude :	-82.114662
Last Date in Agency List :	2024-07-12

### EPA UST

Facility Name :	STARKE CITY
Facility Address :	601 N ORANGE ST, STARKE, Florida 32091
County :	N/R

Facility ID :	FL9401854
Facility Status :	Open UST(s)
Open USTs :	3
Closed USTs :	0
Temporarily Out of Service USTs :	0
Date of Last Inspection :	N/R
EPA Region :	4
Tribe :	N/R
Facility ID 2 :	N/R
Latitude :	29.97583333
Longitude :	-82.10083333
Last Date in Agency List :	2024-05-22

### Tank Details

Tank ID :	FL9401854-1
Tank Status :	Open
Installation Date :	1994-09-01
Removal Date :	N/R
Capacity :	1000
Substances :	Vehicular Diesel
Tank Wall Type :	N/R

Tank ID :	FL9401854-2
Tank Status :	Open
Installation Date :	1994-09-01
Removal Date :	N/R
Capacity :	2000
Substances :	Unleaded Gas
Tank Wall Type :	N/R



Map Id: A2  
 Direction: SE  
 Distance: 0.153 mi., 809 ft.  
 Elevation: 167 ft.  
 Relative: Higher

**Site Name :** STARKE CITY | CITY OF STARKE  
 MAINTENANCE YARD  
 601 N ORANGE ST  
 STARKE, FL 32091

**Database(s) :** [ECHO, EPA UST, FA 3 - FL, FRS,  
 RCRA\_VSQG, UST - FL] **(cont.)**

Envirosite ID: 1484026  
 EPA ID: N/R

EPA UST **(cont.)**

Tank ID : FL9401854-3  
 Tank Status : Open  
 Installation Date : 1994-09-01  
 Removal Date : N/R  
 Capacity : 2000  
 Substances : Unleaded Gas  
 Tank Wall Type : N/R

FA 3 - FL

Facility Name : STARKE CITY  
 Facility Address : 601 N ORANGE ST, STARKE, 32091  
 County : BRADFORD

Details for this site have been truncated due to the large number of available details for this site within this dataset. For the complete details for this site, contact your Envirosite account representative for a complimentary site report containing all of the details available.

Effectivity Date : 2020-11-15  
 Expiration Date : 2023-11-15  
 Facility ID : 9401854  
 Facility Status : OPEN  
 Facility Type : Local Government  
 DEP Contractor : P  
 Financial Responsibility : INSURANCE  
 Insurance Company : COMMERCE AND INDUSTRY INSURANCE COMPANY  
 Facility Phone : 9043681301  
 Owner ID : 20661  
 Owner Name : STARKE CITY  
 Address : PO Box C, Starke, FL 32091  
 Contact Name : JIMMY CROSBY  
 Phone : 9043681301  
 Last Date in Agency List : 2024-06-20

Effectivity Date : 2019-11-15  
 Expiration Date : 2020-11-15  
 Facility ID : 9401854  
 Facility Status : OPEN  
 Facility Type : Local Government  
 DEP Contractor : P  
 Financial Responsibility : INSURANCE  
 Insurance Company : COMMERCE & INDUSTRY INSURANCE CO  
 Facility Phone : 9043681301  
 Owner ID : 20661  
 Owner Name : STARKE CITY  
 Address : PO Box C, Starke, FL 32091  
 Contact Name : JIMMY CROSBY  
 Phone : 9043681301  
 Last Date in Agency List : 2024-06-20

Map Id: A2  
 Direction: SE  
 Distance: 0.153 mi., 809 ft.  
 Elevation: 167 ft.  
 Relative: Higher

**Site Name :** STARKE CITY | CITY OF STARKE  
 MAINTENANCE YARD  
 601 N ORANGE ST  
 STARKE, FL 32091

**Database(s) :** [ECHO, EPA UST, FA 3 - FL, FRS,  
 RCRA\_VSQG, UST - FL] **(cont.)**

EnviroSite ID: 1484026  
 EPA ID: N/R

FA 3 - FL (cont.)

Effectivity Date : 2016-11-16  
 Expiration Date : 2019-11-15  
 Facility ID : 9401854  
 Facility Status : OPEN  
 Facility Type : Local Government  
 DEP Contractor : P  
 Financial Responsibility : INSURANCE  
 Insurance Company : COMMERCE & INDUSTRY  
 Facility Phone : 9043681301  
 Owner ID : 20661  
 Owner Name : STARKE CITY  
 Address : PO Box C, Starke, FL 32091  
 Contact Name : JIMMY CROSBY  
 Phone : 9043681301  
 Last Date in Agency List : 2024-06-20

Effectivity Date : 2015-11-15  
 Expiration Date : 2016-11-15  
 Facility ID : 9401854  
 Facility Status : OPEN  
 Facility Type : Local Government  
 DEP Contractor : P  
 Financial Responsibility : INSURANCE  
 Insurance Company : COMMERCE & INDUSTRY  
 Facility Phone : 9043681301  
 Owner ID : 20661  
 Owner Name : STARKE CITY  
 Address : PO Box C, Starke, FL 32091  
 Contact Name : JIMMY CROSBY  
 Phone : 9043681301  
 Last Date in Agency List : 2024-06-20

Effectivity Date : 2015-11-15  
 Expiration Date : 2016-11-16  
 Facility ID : 9401854  
 Facility Status : OPEN  
 Facility Type : Local Government  
 DEP Contractor : P  
 Financial Responsibility : INSURANCE  
 Insurance Company : COMMERCE & INDUSTRY  
 Facility Phone : 9043681301  
 Owner ID : 20661  
 Owner Name : STARKE CITY  
 Address : PO Box C, Starke, FL 32091  
 Contact Name : JIMMY CROSBY  
 Phone : 9043681301  
 Last Date in Agency List : 2024-06-20

FRS

Facility Name : CITY OF STARKE MAINTENANCE YARD  
 Facility Address : 601 N ORANGE STREET, STARKE, FL 32091  
 County : BRADFORD

Map Id: A2  
 Direction: SE  
 Distance: 0.153 mi., 809 ft.  
 Elevation: 167 ft.  
 Relative: Higher

**Site Name :** STARKE CITY | CITY OF STARKE  
 MAINTENANCE YARD  
 601 N ORANGE ST  
 STARKE, FL 32091

**Database(s) :** [ECHO, EPA UST, FA 3 - FL, FRS,  
 RCRA\_VSQG, UST - FL] **(cont.)**

EnviroSite ID: 1484026  
 EPA ID: N/R

FRS (cont.)

Site Details

Registry ID : 110043423667  
 FRS Facility URL : [Click here for hyperlink provided by the agency.](#)  
 Last Date in Agency List : 2024-05-20

Source Description

Source Description :

RCRAInfo is EPA's comprehensive information system that supports the Resource Conservation and Recovery Act (RCRA) of 1976 and the Hazardous and Solid Waste Amendments (HSWA) of 1984 through the tracking of events and activities related to facilities that generate, transport, and treat, store, or dispose of hazardous waste. RCRAInfo allows RCRA program staff to track the notification, permit, compliance, and corrective action activities required under RCRA. RCRAInfo also supports generation of the National Hazardous Waste Biennial Report. All generators and treatment, storage, and disposal facilities who handle hazardous waste are required to report to the EPA Administrator at least once every two years to support creation of the Biennial Report.

FRS Environmental Interest

Source and System ID : RCRAINFO - FLD981470578

RCRA\_VSQG

Facility Name : CITY OF STARKE MAINTENANCE YARD  
 Facility Address : 601 N ORANGE STREET, STARKE, FL 32091  
 County : BRADFORD

Date Form Received by Agency : 2011-05-24  
 EPA ID : FLD981470578  
 Mailing Address : PO BOX C 601 N ORANGE STREET, STARKE, FL 32091-1287  
 Contact : UNKNOWN DEES  
 Contact Address : PO BOX C, STARKE, FL 32091-1287  
 Contact Country : US  
 Contact Telephone : 904-964-5027  
 Contact Email : N/R  
 EPA Region : 04  
 Land Type : Municipal  
 Source Type : Implementer  
 Classification : Very Small Quantity Generator

Description :

Handlers that generate 100 kilograms or less of hazardous waste per calendar month, and accumulate 1000 kg or less of hazardous waste at any time; or generate one kilogram or less of acutely hazardous waste per calendar month, and accumulate at any time: 1 kg or less of acutely hazardous waste; or 100 kg or less of any residue or contaminated soil, waste or other debris resulting from the cleanup of a spill, into or on any land or water, of acutely hazardous waste; or generate 100 kg or less of any residue or contaminated soil, waste or other debris resulting from the cleanup of a spill, into or on any land or water, of acutely hazardous waste during any calendar month, and accumulate at any time: 1 kg or less of acutely hazardous waste; or 100 kg or less of any residue or contaminated soil, waste or other debris resulting from the cleanup of a spill, into or on any land or water, of acutely hazardous waste.

Map Id: A2  
 Direction: SE  
 Distance: 0.153 mi., 809 ft.  
 Elevation: 167 ft.  
 Relative: Higher

**Site Name :** STARKE CITY | CITY OF STARKE  
 MAINTENANCE YARD  
 601 N ORANGE ST  
 STARKE, FL 32091

**Database(s) :** [ECHO, EPA UST, FA 3 - FL, FRS,  
 RCRA\_VSQG, UST - FL] **(cont.)**

EnviroSite ID: 1484026  
 EPA ID: N/R

**RCRA\_VSQG (cont.)**

Last Date in Agency List : 2024-06-19

**Owner/Operator Summary**

Owner/Operator Name : UNKNOWN DEES  
 Owner/Operator Address : PO BOX C, STARKE, FL 32091-1287  
 Owner/Operator Country : US  
 Owner/Operator Telephone : N/R  
 Owner/Operator Email : N/R  
 Owner/Operator Fax : N/R  
 Legal Status : Private  
 Owner/Operator Type : Owner  
 Owner/Operator Start Date : 1996-10-18  
 Owner/Operator End Date : N/R

**Handler Activities Summary**

U.S. Importer of Hazardous Waste : N  
 Mixed Waste (Haz. and Radioactive) : N  
 Recycler of Hazardous Waste : N  
 Transporter of Hazardous Waste : N  
 Treater, Storer or Disposer of HW : N  
 Underground Injection Activity : N  
 On-site Burner Exemption : N  
 Furnace Exemption : N  
 Used Oil Fuel Burner : N  
 Used Oil Processor : N  
 Used Oil Refiner : N  
 Used Oil Fuel Marketer to Burner : N  
 Used Oil Specification Marketer : N  
 Used Oil Transfer Facility : N  
 Used Oil Transporter : N

**Historical Generators**

Date Form Received by Agency : 1988-03-23  
 Facility Name : CITY OF STARKE MAINTENANCE YARD  
 Classification : Not a generator, verified

**Hazardous Waste Summary**

Waste Code / Name : D001 - IGNITABLE WASTE

**Notices of Violations Summary**

Date of Violation : 2011-01-31  
 Date Achieved Compliance : 2011-05-24  
 Regulation Violated : Y  
 Area of Violation : State Statute or Regulation  
 Enforcement Action : DEP NON-COMPLIANCE LETTER



Map Id: A2  
 Direction: SE  
 Distance: 0.153 mi., 809 ft.  
 Elevation: 167 ft.  
 Relative: Higher

**Site Name :** STARKE CITY | CITY OF STARKE  
 MAINTENANCE YARD  
 601 N ORANGE ST  
 STARKE, FL 32091

**Database(s) :** [ECHO, EPA UST, FA 3 - FL, FRS,  
 RCRA\_VSQG, UST - FL] **(cont.)**

EnviroSite ID: 1484026  
 EPA ID: N/R

**RCRA\_VSQG (cont.)**

Enforcement Action Date : 2011-05-05  
 Enf. Disposition Status : N/R  
 Enf. Disp. Status Date : N/R  
 Violation Lead Agency : State  
 Enforcement Lead Agency : State  
 Proposed Penalty Amount : N/R  
 Final Penalty Amount : N/R  
 Paid Penalty Amount : N/R

Date of Violation : 2011-01-31  
 Date Achieved Compliance : 2011-01-31  
 Regulation Violated : Y  
 Area of Violation : Used Oil - Generators  
 Enforcement Action : N/R  
 Enforcement Action Date : N/R  
 Enf. Disposition Status : N/R  
 Enf. Disp. Status Date : N/R  
 Violation Lead Agency : State  
 Enforcement Lead Agency : N/R  
 Proposed Penalty Amount : N/R  
 Final Penalty Amount : N/R  
 Paid Penalty Amount : N/R

**Evaluation Action Summary**

Evaluation Date : 2011-05-24  
 Evaluation : FOLLOW-UP INSPECTION  
 Area of Violation : N/R  
 Date Achieved Compliance : N/R  
 Evaluation Lead Agency : State

Evaluation Date : 2011-01-31  
 Evaluation : COMPLIANCE EVALUATION INSPECTION  
 Area of Violation : Used Oil - Generators  
 Date Achieved Compliance : 2011-01-31  
 Evaluation Lead Agency : State

Evaluation Date : 2011-01-31  
 Evaluation : COMPLIANCE EVALUATION INSPECTION  
 Area of Violation : State Statute or Regulation  
 Date Achieved Compliance : 2011-05-24  
 Evaluation Lead Agency : State

Evaluation Date : 1986-01-10  
 Evaluation : COMPLIANCE EVALUATION INSPECTION  
 Area of Violation : N/R  
 Date Achieved Compliance : N/R  
 Evaluation Lead Agency : State

Map Id: A2  
Direction: SE  
Distance: 0.153 mi., 809 ft.  
Elevation: 167 ft.  
Relative: Higher

<b>Site Name :</b> STARKE CITY   CITY OF STARKE MAINTENANCE YARD 601 N ORANGE ST STARKE, FL 32091
<b>Database(s) :</b> [ECHO, EPA UST, FA 3 - FL, FRS, RCRA_VSQG, UST - FL] <b>(cont.)</b>

EnviroSite ID: 1484026  
EPA ID: N/R

## UST - FL

Facility Name :	STARKE CITY
Facility Address :	601 N ORANGE ST, STARKE, 32091
County :	BRADFORD

### Site Details

Facility ID :	9401854
Facility Phone :	9043681301
Facility Status :	OPEN
Facility Type :	Local Government
Last Date in Agency List :	2024-06-06

### Owner Information

Owner ID :	20661
Owner Name :	STARKE CITY
Owner Address 1 :	PO Box C, Starke, FL 32091
Owner Address 2 :	N/R
Owner Phone :	9043681301
Contact :	JIMMY CROSBY
DEP Contractor Own :	P

### Tank Information

Tank ID :	1
Gallons :	1000
Tank Location :	UNDERGROUND
Substance :	Vehicular Diesel
Install Date :	1994-09-01
Status :	In Service
Status Date :	1994-09-01

Construction Items :	Overfill/Spill - Ball check valve Overfill/Spill - Tight fill Overfill/Spill - Spill containment bucket Primary Construction - Fiberglass Secondary Containment - Double wall
----------------------	---

Monitoring Items :	Internal Tk Monitoring - Monitor dbl wall tank space Miscellaneous - Visual inspect dispenser liners Miscellaneous - Visual inspect pipe sumps Piping Monitoring - Monitor dbl wall pipe space
--------------------	---

Piping Items :	Miscellaneous Attributes - Dispenser liners Miscellaneous Attributes - Pressurized piping system Primary Construction - Approved synthetic material Secondary Containment - Double wall - pipe jacket
----------------	--

Map Id: A2  
 Direction: SE  
 Distance: 0.153 mi., 809 ft.  
 Elevation: 167 ft.  
 Relative: Higher

**Site Name :** STARKE CITY | CITY OF STARKE  
 MAINTENANCE YARD  
 601 N ORANGE ST  
 STARKE, FL 32091

**Database(s) :** [ECHO, EPA UST, FA 3 - FL, FRS,  
 RCRA\_VSQG, UST - FL] **(cont.)**

Envirosite ID: 1484026  
 EPA ID: N/R

**UST - FL (cont.)**

**Tank Information**

Tank ID : 2  
 Gallons : 2000  
 Tank Location : UNDERGROUND  
 Substance : Unleaded Gas  
 Install Date : 1994-09-01  
 Status : In Service  
 Status Date : 1994-09-01

**Construction Items :** Overfill/Spill - Tight fill  
 Overfill/Spill - Ball check valve  
 Overfill/Spill - Spill containment bucket  
 Primary Construction - Fiberglass  
 Secondary Containment - Double wall

**Monitoring Items :** Internal Tk Monitoring - Monitor dbl wall tank space  
 Miscellaneous - Visual inspect dispenser liners  
 Miscellaneous - Visual inspect pipe sumps  
 Piping Monitoring - Monitor dbl wall pipe space

**Piping Items :** Miscellaneous Attributes - Pressurized piping system  
 Miscellaneous Attributes - Dispenser liners  
 Primary Construction - Approved synthetic material  
 Secondary Containment - Double wall - pipe jacket

**Tank Information**

Tank ID : 3  
 Gallons : 2000  
 Tank Location : UNDERGROUND  
 Substance : Unleaded Gas  
 Install Date : 1994-09-01  
 Status : In Service  
 Status Date : 1994-09-01

**Construction Items :** Overfill/Spill - Spill containment bucket  
 Overfill/Spill - Ball check valve  
 Overfill/Spill - Tight fill  
 Primary Construction - Fiberglass  
 Secondary Containment - Double wall

**Monitoring Items :** Internal Tk Monitoring - Monitor dbl wall tank space  
 Miscellaneous - Visual inspect dispenser liners  
 Miscellaneous - Visual inspect pipe sumps  
 Piping Monitoring - Monitor dbl wall pipe space

**Piping Items :** Miscellaneous Attributes - Pressurized piping system  
 Miscellaneous Attributes - Dispenser liners

Map Id: A2  
Direction: SE  
Distance: 0.153 mi., 809 ft.  
Elevation: 167 ft.  
Relative: Higher

**Site Name :** STARKE CITY | CITY OF STARKE  
MAINTENANCE YARD  
601 N ORANGE ST  
STARKE, FL 32091  
**Database(s) :** [ECHO, EPA UST, FA 3 - FL, FRS,  
RCRA\_VSQG, UST - FL] **(cont.)**

Envirosite ID: 1484026  
EPA ID: N/R

### UST - FL (cont.)

Primary Construction - Approved synthetic material  
Secondary Containment - Double wall - pipe jacket

Oculus Note : Use the Public Oculus Login button to enter the Oculus Website  
Oculus Hyperlink : [Click here for hyperlink provided by the agency.](#)

Map Id: 3  
Direction: WSW  
Distance: 0.188 mi., 991 ft.  
Elevation: 154 ft.  
Relative: Lower

**Site Name :** BRADFORD CNTY SCHOOL BD-STARKE  
ELEM  
1000 WELDON ST  
STARKE, FL 32091  
**Database(s) :** [AST - FL, FA 3 - FL]

Envirosite ID: 1488742  
EPA ID: N/R

### AST - FL

Facility Name : BRADFORD CNTY SCHOOL BD-STARKE ELEM  
Facility Address : 1000 WELDON ST, STARKE, 32091  
County : BRADFORD

#### Site Details

Facility ID : 9811237  
Facility Phone : 9049666732  
Facility Status : OPEN  
Facility Type : I  
Type Description : County Government  
Last Date in Agency List : 2024-06-06

#### Owner Information

Owner ID : 2573  
Owner Name : BRADFORD CNTY SCHOOL BD  
Owner Address 1 : N/R  
Owner Address 2 : N/R  
Owner Phone : 9049666732  
Contact : SONYA STACK  
DEP Contractor Own : P

#### Tank Information

Tank ID : 7727  
Gallons : 2500  
Tank Location : ABOVEGROUND  
Substance : Emerg Generator Diesel  
Install Date : 2009-04-01



Map Id: 3  
Direction: WSW  
Distance: 0.188 mi., 991 ft.  
Elevation: 154 ft.  
Relative: Lower

<b>Site Name :</b> BRADFORD CNTY SCHOOL BD-STARKE ELEM 1000 WELDON ST STARKE, FL 32091
<b>Database(s) :</b> [AST - FL, FA 3 - FL] <b>(cont.)</b>

Envirosite ID: 1488742  
EPA ID: N/R

### AST - FL (cont.)

Status :	In Service
Status Date :	2009-04-01
Construction Items :	Overfill/Spill - Spill containment bucket Primary Construction - Steel Secondary Containment - Double wall
Monitoring Items :	External Tk Monitoring - Visual inspection of ASTs Internal Tk Monitoring - Monitor dbl wall tank space
Piping Items :	Primary Construction - Steel/galvanized metal Primary Construction - No piping associated w/tank
Oculus Note :	Use the Public Oculus Login button to enter the Oculus Website
Oculus Hyperlink :	<a href="#">Click here for hyperlink provided by the agency.</a>

### FA 3 - FL

Facility Name :	BRADFORD CNTY SCHOOL BD-STARKE ELEM
Facility Address :	1000 WELDON ST, STARKE, 32091
County :	BRADFORD

Details for this site have been truncated due to the large number of available details for this site within this dataset. For the complete details for this site, contact your Envirosearch account representative for a complimentary site report containing all of the details available.

Effectivity Date :	2022-04-29
Expiration Date :	2023-04-29
Facility ID :	9811237
Facility Status :	OPEN
Facility Type :	County Government
DEP Contractor :	P
Financial Responsibility :	INSURANCE
Insurance Company :	COMMERCE & INDUSTRY INSURANCE CO
Facility Phone :	9049666732
Owner ID :	2573
Owner Name :	BRADFORD CNTY SCHOOL BD
Address :	519 N ORANGE ST W, STARKE, FL 32091
Contact Name :	SONYA STACK
Phone :	9049666732
Last Date in Agency List :	2024-06-20

Effectivity Date :	2021-04-29
Expiration Date :	2022-04-29
Facility ID :	9811237
Facility Status :	OPEN
Facility Type :	County Government
DEP Contractor :	P
Financial Responsibility :	INSURANCE

Map Id: 3  
Direction: WSW  
Distance: 0.188 mi., 991 ft.  
Elevation: 154 ft.  
Relative: Lower

<b>Site Name :</b> BRADFORD CNTY SCHOOL BD-STARKE ELEM 1000 WELDON ST STARKE, FL 32091
<b>Database(s) :</b> [AST - FL, FA 3 - FL] <b>(cont.)</b>

EnviroSite ID: 1488742  
EPA ID: N/R

### FA 3 - FL (cont.)

Insurance Company :	COMMERCE & INDUSTRY INSURANCE CO
Facility Phone :	9049666732
Owner ID :	2573
Owner Name :	BRADFORD CNTY SCHOOL BD
Address :	519 N ORANGE ST W, STARKE, FL 32091
Contact Name :	SONYA STACK
Phone :	9049666732
Last Date in Agency List :	2024-06-20

Effectivity Date :	2020-04-29
Expiration Date :	2021-04-29
Facility ID :	9811237
Facility Status :	OPEN
Facility Type :	County Government
DEP Contractor :	P
Financial Responsibility :	INSURANCE
Insurance Company :	COMMERCE & INDUSTRY INSURANCE CO
Facility Phone :	9049666732
Owner ID :	2573
Owner Name :	BRADFORD CNTY SCHOOL BD
Address :	519 N ORANGE ST W, STARKE, FL 32091
Contact Name :	SONYA STACK
Phone :	9049666732
Last Date in Agency List :	2024-06-20

Effectivity Date :	2018-04-29
Expiration Date :	2019-04-29
Facility ID :	9811237
Facility Status :	OPEN
Facility Type :	County Government
DEP Contractor :	P
Financial Responsibility :	INSURANCE
Insurance Company :	COMMERCE & INDUSTRY INSURANCE CO
Facility Phone :	9049666732
Owner ID :	2573
Owner Name :	BRADFORD CNTY SCHOOL BD
Address :	519 N ORANGE ST W, STARKE, FL 32091
Contact Name :	SONYA STACK
Phone :	9049666732
Last Date in Agency List :	2024-06-20

Effectivity Date :	2017-04-29
Expiration Date :	2018-04-29
Facility ID :	9811237
Facility Status :	OPEN
Facility Type :	County Government
DEP Contractor :	P
Financial Responsibility :	INSURANCE
Insurance Company :	COMMERCE & INDUSTRY INSURANCE CO
Facility Phone :	9049666732
Owner ID :	2573
Owner Name :	BRADFORD CNTY SCHOOL BD
Address :	519 N ORANGE ST W, STARKE, FL 32091

Map Id: 3  
Direction: WSW  
Distance: 0.188 mi., 991 ft.  
Elevation: 154 ft.  
Relative: Lower

**Site Name :** BRADFORD CNTY SCHOOL BD-STARKE  
ELEM  
1000 WELDON ST  
STARKE, FL 32091  
**Database(s) :** [AST - FL, FA 3 - FL] (*cont.*)

Envirosite ID: 1488742  
EPA ID: N/R

### FA 3 - FL (*cont.*)

Contact Name : SONYA STACK  
Phone : 9049666732  
Last Date in Agency List : 2024-06-20

Map Id: 4  
Direction: SSE  
Distance: 0.234 mi., 1237 ft.  
Elevation: 166 ft.  
Relative: Higher

**Site Name :** BRADFORD CNTY SCHOOL BD-BUS  
GARAGE | BRADFORD COUNTY SCHOOL  
BUS GARAGE  
519 N ORANGE ST  
STARKE, FL  
**Database(s) :** [AST - FL, DWM CONTAM - FL, EPA LUST,  
EPA UST, FA 3 - FL, GWIF - FL, HIST AST -  
FL, LAST - FL, LUST - FL, UST - FL]

Envirosite ID: 1480451  
EPA ID: N/R

### AST - FL

Facility Name : BRADFORD CNTY SCHOOL BD-BUS GARAGE  
Facility Address : 519 N ORANGE ST, STARKE, 32091  
County : BRADFORD

#### Site Details

Facility ID : 8626895  
Facility Phone : 9049666733  
Facility Status : OPEN  
Facility Type : I  
Type Description : County Government  
Last Date in Agency List : 2024-06-06

#### Owner Information

Owner ID : 46326  
Owner Name : BRADFORD-UNION CAREER TECH CTR  
Owner Address 1 : N/R  
Owner Address 2 : N/R  
Owner Phone : 9049666732  
Contact : SONIA STACK  
DEP Contractor Own : P

#### Tank Information

Tank ID : 5  
Gallons : 4000  
Tank Location : ABOVEGROUND  
Substance : Unleaded Gas  
Install Date : 1998-09-01

Map Id: 4  
 Direction: SSE  
 Distance: 0.234 mi., 1237 ft.  
 Elevation: 166 ft.  
 Relative: Higher

**Site Name :** BRADFORD CNTY SCHOOL BD-BUS  
 GARAGE | BRADFORD COUNTY SCHOOL  
 BUS GARAGE  
 519 N ORANGE ST  
 STARKE, FL

**Database(s) :** [AST - FL, DWM CONTAM - FL, EPA LUST,  
 EPA UST, FA 3 - FL, GWIF - FL, HIST AST -  
 FL, LAST - FL, LUST - FL, UST - FL] **(cont.)**

Envirosite ID: 1480451  
 EPA ID: N/R

AST - FL **(cont.)**

Status : In Service  
 Status Date : 1998-09-01

Construction Items : Overfill/Spill - Level gauges/alarms  
 Primary Construction - Concrete  
 Secondary Containment - Double wall - tank jacket

Monitoring Items : External Tk Monitoring - Visual inspection of ASTs  
 Internal Tk Monitoring - Monitor dbl wall tank space  
 Miscellaneous - Visual inspect pipe sumps  
 Miscellaneous - Visual inspect dispenser liners  
 Piping Monitoring - Mechanical line leak detector

Piping Items : Miscellaneous Attributes - Pressurized piping system  
 Miscellaneous Attributes - Dispenser liners  
 Primary Construction - Approved synthetic material  
 Secondary Containment - Double wall - pipe jacket

Tank Information

Tank ID : 6  
 Gallons : 15000  
 Tank Location : ABOVEGROUND  
 Substance : Vehicular Diesel  
 Install Date : 2008-07-01  
 Status : In Service  
 Status Date : 2008-07-01

Construction Items : Overfill/Spill - Flow shut-Off  
 Overfill/Spill - Level gauges/alarms  
 Overfill/Spill - Tight fill  
 Overfill/Spill - Spill containment bucket  
 Primary Construction - Steel  
 Secondary Containment - Double wall

Monitoring Items : External Tk Monitoring - Visual inspection of ASTs  
 Internal Tk Monitoring - Monitor dbl wall tank space  
 Miscellaneous - Visual inspect dispenser liners  
 Miscellaneous - Not required  
 Miscellaneous - Visual inspect pipe sumps  
 Piping Monitoring - Mechanical line leak detector

Piping Items : Miscellaneous Attributes - Pressurized piping system  
 Miscellaneous Attributes - Dispenser liners  
 Primary Construction - Fiberglass

Map Id: 4  
 Direction: SSE  
 Distance: 0.234 mi., 1237 ft.  
 Elevation: 166 ft.  
 Relative: Higher

**Site Name :** BRADFORD CNTY SCHOOL BD-BUS GARAGE | BRADFORD COUNTY SCHOOL BUS GARAGE  
 519 N ORANGE ST  
 STARKE, FL

**Database(s) :** [AST - FL, DWM CONTAM - FL, EPA LUST, EPA UST, FA 3 - FL, GWIF - FL, HIST AST - FL, LAST - FL, LUST - FL, UST - FL] **(cont.)**

Envirosite ID: 1480451  
 EPA ID: N/R

AST - FL **(cont.)**

Secondary Containment - Double wall

Oculus Note : Use the Public Oculus Login button to enter the Oculus Website  
 Oculus Hyperlink : [Click here for hyperlink provided by the agency.](#)

DWM CONTAM - FL

Facility Name : BRADFORD CNTY SCHOOL BD-BUS GARAGE  
 Facility Address : 519 N ORANGE ST, STARKE, FL 32091-2466  
 County : BRADFORD

Score Effective Date : 2007-04-16  
 Score : 57  
 Score Ranked : 55  
 Rank : 2597  
 Facility ID : 8626895  
 Facility Status : OPEN  
 Facility Type : I - County Government  
 County Code : 4  
 District : NED  
 Operator : OTHA MILLER  
 Phone : (904)966-6733  
 Name Changed Date : 1997-08-15  
 Address Changed Date : 1997-08-15  
 Latitude Degrees : 29  
 Latitude Minutes : 57  
 Latitude Seconds : 0.9468  
 Longitude Degrees : 82  
 Longitude Minutes : 7  
 Longitude Seconds : 8.1372  
 Feature : N/R  
 Method : AGPS  
 Datum : 0  
 Section/Township/Range : SEC 29, TWP 6, RNG 2  
 Related Party Begin Date : 2002-05-23  
 Related Party ID : 46326  
 Primary Related Party Role : ACCOUNT OWNER  
 Related Party Name : BRADFORD-UNION CAREER TECH CTR  
 Related Party Address 1 : 519 N ORANGE ST W, STARKE, FL 32091  
 Related Party Address 2 : N/R  
 Contact : SONIA STACK  
 Related Party Phone : (904)966-6732  
 Related Party Extension : N/R  
 Related Party Bad Address Indicator : N  
 Last Date in Agency List : 2024-08-09

EPA LUST

Facility Name : BRADFORD CNTY SCHOOL BD-BUS GARAGE  
 Facility Address : 519 N ORANGE ST, STARKE, Florida



Map Id: 4  
 Direction: SSE  
 Distance: 0.234 mi., 1237 ft.  
 Elevation: 166 ft.  
 Relative: Higher

**Site Name :** BRADFORD CNTY SCHOOL BD-BUS GARAGE | BRADFORD COUNTY SCHOOL BUS GARAGE  
 519 N ORANGE ST  
 STARKE, FL

**Database(s) :** [AST - FL, DWM CONTAM - FL, EPA LUST, EPA UST, FA 3 - FL, GWIF - FL, HIST AST - FL, LAST - FL, LUST - FL, UST - FL] **(cont.)**

EnviroSite ID: 1480451  
 EPA ID: N/R

EPA LUST **(cont.)**

County :	N/R
Facility ID :	FL8626895
LUST ID :	FL16549
Reported Date :	1992-07-14
Status :	No Further Action
Substance :	N/R
Closed With Residual Contamination (Tribal Only):	N/R
NFA_Letter (Tribal Only) :	N/R
Tribe (Tribal Only) :	N/R
EPA Region :	4
Estimated Population within 1500ft :	322
Estimated Private Domestic Wells within 1500ft:	33
Within Source Water Protection Area (SPA):	No
SPA Public Water System and Facility ID:	N/R
SPA Water Type :	N/R
SPA Facility Type :	N/R
SPA HUC12 :	N/R
Within Groundwater Wellhead Protection Area (WHPA):	Yes
WHPA Public Water System and Facility ID:	FL2041418_17131643
WHPA Water Type :	GW
WHPA Facility Type :	WL
WHPA HUC12 :	31102060102
Within Estimated 100-year Floodplain:	No
Latitude :	29.94971999999999
Longitude :	-82.11888999999999
Last Date in Agency List :	2024-05-23

EPA UST

Facility Name :	BRADFORD CNTY SCHOOL BD-BUS GARAGE
Facility Address :	519 N ORANGE ST, STARKE, Florida 32091
County :	N/R
Facility ID :	FL8626895
Facility Status :	Closed UST(s)
Open USTs :	0
Closed USTs :	4
Temporarily Out of Service USTs :	0
Date of Last Inspection :	N/R
EPA Region :	4
Tribe :	N/R
Facility ID 2 :	N/R
Latitude :	29.94972222
Longitude :	-82.11888889
Last Date in Agency List :	2024-05-22

Map Id: 4  
Direction: SSE  
Distance: 0.234 mi., 1237 ft.  
Elevation: 166 ft.  
Relative: Higher

**Site Name :** BRADFORD CNTY SCHOOL BD-BUS GARAGE | BRADFORD COUNTY SCHOOL BUS GARAGE  
519 N ORANGE ST  
STARKE, FL  
**Database(s) :** [AST - FL, DWM CONTAM - FL, EPA LUST, EPA UST, FA 3 - FL, GWIF - FL, HIST AST - FL, LAST - FL, LUST - FL, UST - FL] **(cont.)**

EnviroSite ID: 1480451  
EPA ID: N/R

EPA UST **(cont.)**

Tank Details

Tank ID : FL8626895-1  
Tank Status : Closed  
Installation Date : 1975-07-01  
Removal Date : N/R  
Capacity : 4000  
Substances : Leaded Gas  
Tank Wall Type : N/R

Tank ID : FL8626895-2  
Tank Status : Closed  
Installation Date : 1975-07-01  
Removal Date : N/R  
Capacity : 2000  
Substances : Vehicular Diesel  
Tank Wall Type : N/R

Tank ID : FL8626895-3  
Tank Status : Closed  
Installation Date : 1988-07-01  
Removal Date : N/R  
Capacity : 10000  
Substances : Vehicular Diesel  
Tank Wall Type : N/R

Tank ID : FL8626895-4  
Tank Status : Closed  
Installation Date : 1977-07-01  
Removal Date : N/R  
Capacity : 4000  
Substances : Unleaded Gas  
Tank Wall Type : N/R

FA 3 - FL

Facility Name : BRADFORD CNTY SCHOOL BD-BUS GARAGE  
Facility Address : 519 N ORANGE ST, STARKE, 32091  
County : BRADFORD

Details for this site have been truncated due to the large number of available details for this site within this dataset. For the complete details for this site, contact your EnviroSite account representative for a complimentary site report containing all of the details available.

Effectivity Date : 2022-04-29  
Expiration Date : 2023-04-29  
Facility ID : 8626895  
Facility Status : OPEN

Map Id: 4  
 Direction: SSE  
 Distance: 0.234 mi., 1237 ft.  
 Elevation: 166 ft.  
 Relative: Higher

**Site Name :** BRADFORD CNTY SCHOOL BD-BUS GARAGE | BRADFORD COUNTY SCHOOL BUS GARAGE  
 519 N ORANGE ST  
 STARKE, FL

**Database(s) :** [AST - FL, DWM CONTAM - FL, EPA LUST, EPA UST, FA 3 - FL, GWIF - FL, HIST AST - FL, LAST - FL, LUST - FL, UST - FL] **(cont.)**

Envirosite ID: 1480451  
 EPA ID: N/R

FA 3 - FL **(cont.)**

Facility Type : County Government  
 DEP Contractor : P  
 Financial Responsibility : INSURANCE  
 Insurance Company : COMMERCE & INDUSTRY INSURANCE CO  
 Facility Phone : 9049666733  
 Owner ID : 46326  
 Owner Name : BRADFORD-UNION CAREER TECH CTR  
 Address : 519 N ORANGE ST W, STARKE, FL 32091  
 Contact Name : SONIA STACK  
 Phone : 9049666732  
 Last Date in Agency List : 2024-06-20

Effectivity Date : 2021-04-29  
 Expiration Date : 2022-04-29  
 Facility ID : 8626895  
 Facility Status : OPEN  
 Facility Type : County Government  
 DEP Contractor : P  
 Financial Responsibility : INSURANCE  
 Insurance Company : COMMERCE & INDUSTRY INSURANCE CO  
 Facility Phone : 9049666733  
 Owner ID : 46326  
 Owner Name : BRADFORD-UNION CAREER TECH CTR  
 Address : 519 N ORANGE ST W, STARKE, FL 32091  
 Contact Name : SONIA STACK  
 Phone : 9049666732  
 Last Date in Agency List : 2024-06-20

Effectivity Date : 2020-04-29  
 Expiration Date : 2021-04-29  
 Facility ID : 8626895  
 Facility Status : OPEN  
 Facility Type : County Government  
 DEP Contractor : P  
 Financial Responsibility : INSURANCE  
 Insurance Company : COMMERCE & INDUSTRY INSURANCE CO  
 Facility Phone : 9049666733  
 Owner ID : 46326  
 Owner Name : BRADFORD-UNION CAREER TECH CTR  
 Address : 519 N ORANGE ST W, STARKE, FL 32091  
 Contact Name : SONIA STACK  
 Phone : 9049666732  
 Last Date in Agency List : 2024-06-20

Effectivity Date : 2018-04-29  
 Expiration Date : 2019-04-29  
 Facility ID : 8626895  
 Facility Status : OPEN  
 Facility Type : County Government  
 DEP Contractor : P

Map Id: 4  
 Direction: SSE  
 Distance: 0.234 mi., 1237 ft.  
 Elevation: 166 ft.  
 Relative: Higher

**Site Name :** BRADFORD CNTY SCHOOL BD-BUS GARAGE | BRADFORD COUNTY SCHOOL BUS GARAGE  
 519 N ORANGE ST  
 STARKE, FL

**Database(s) :** [AST - FL, DWM CONTAM - FL, EPA LUST, EPA UST, FA 3 - FL, GWIF - FL, HIST AST - FL, LAST - FL, LUST - FL, UST - FL] **(cont.)**

EnviroSite ID: 1480451  
 EPA ID: N/R

FA 3 - FL **(cont.)**

Financial Responsibility : INSURANCE  
 Insurance Company : COMMERCE & INDUSTRY INSURANCE CO  
 Facility Phone : 9049666733  
 Owner ID : 46326  
 Owner Name : BRADFORD-UNION CAREER TECH CTR  
 Address : 519 N ORANGE ST W, STARKE, FL 32091  
 Contact Name : SONIA STACK  
 Phone : 9049666732  
 Last Date in Agency List : 2024-06-20

Effectivity Date : 2017-04-29  
 Expiration Date : 2018-04-29  
 Facility ID : 8626895  
 Facility Status : OPEN  
 Facility Type : County Government  
 DEP Contractor : P  
 Financial Responsibility : INSURANCE  
 Insurance Company : COMMERCE & INDUSTRY INSURANCE CO  
 Facility Phone : 9049666733  
 Owner ID : 46326  
 Owner Name : BRADFORD-UNION CAREER TECH CTR  
 Address : 519 N ORANGE ST W, STARKE, FL 32091  
 Contact Name : SONIA STACK  
 Phone : 9049666732  
 Last Date in Agency List : 2024-06-20

GWIF - FL

Facility Name : BRADFORD COUNTY SCHOOL BUS GARAGE  
 Facility Address : 519 N ORANGE ST, STARKE, 32091  
 County : BRADFORD

Facility ID : 8626895  
 Facility Type : PETROLEUM  
 Location ID : 187167  
 Location Method : DGPS = Differentially Corrected GPS  
 GPS ID : 187167  
 GPS Date : 2007-01-29  
 HAE (Height Above Ellipsoid) : 54.3  
 Project ID : SUPER  
 Insp Name : RICH CARDELLINO  
 Insp CHD : ALACHUA  
 Request Number : Re40910  
 Datum : WS1984  
 Software : Risk\_Solo\_v2  
 Streetside : N/R  
 Agency : DOH  
 Comment : GPS by gas tanks  
 Latitude : 29.950341  
 Longitude : -82.11875  
 Last Date in Agency List : 2024-05-30

Map Id: 4  
 Direction: SSE  
 Distance: 0.234 mi., 1237 ft.  
 Elevation: 166 ft.  
 Relative: Higher

**Site Name :** BRADFORD CNTY SCHOOL BD-BUS GARAGE | BRADFORD COUNTY SCHOOL BUS GARAGE  
 519 N ORANGE ST  
 STARKE, FL

**Database(s) :** [AST - FL, DWM CONTAM - FL, EPA LUST, EPA UST, FA 3 - FL, GWIF - FL, HIST AST - FL, LAST - FL, LUST - FL, UST - FL] **(cont.)**

EnviroSite ID: 1480451  
 EPA ID: N/R

HIST AST - FL

Facility Name : BRADFORD CNTY SCHOOL BD-BUS GARAGE  
 Facility Address : 519 N ORANGE ST, STARKE, 32091  
 County : Bradford County

Facility ID : 8626895  
 Phone : (904) 966-6733  
 Status : OPEN  
 Facility Type : I  
 Facility Type Description : County Government  
 DEP Contractor Own : N  
 Tank ID : 5  
 Capacity : 4000  
 Tank Location : ABOVEGROUND  
 Content : Unleaded Gas  
 Install Date : 1998-09-01  
 Tank Status : In Service  
 Status Date : 1998-09-01  
 Tank Type : DW  
 Last Date in Agency List : 2014-02-25

Facility ID : 8626895  
 Phone : (904) 966-6733  
 Status : OPEN  
 Facility Type : I  
 Facility Type Description : County Government  
 DEP Contractor Own : N  
 Tank ID : 6  
 Capacity : 15000  
 Tank Location : ABOVEGROUND  
 Content : Vehicular Diesel  
 Install Date : 2008-07-01  
 Tank Status : In Service  
 Status Date : 2008-07-01  
 Tank Type : DW  
 Last Date in Agency List : 2014-02-25

Oculus Note : Use the Public Oculus Login button to enter the Oculus Website  
 Oculus Hyperlink : [Click here for hyperlink provided by the agency.](#)

LAST - FL

Facility Name : BRADFORD CNTY SCHOOL BD-BUS GARAGE  
 Facility Address : 519 N ORANGE ST, STARKE, 32091  
 County : BRADFORD



Map Id: 4  
Direction: SSE  
Distance: 0.234 mi., 1237 ft.  
Elevation: 166 ft.  
Relative: Higher

**Site Name :** BRADFORD CNTY SCHOOL BD-BUS GARAGE | BRADFORD COUNTY SCHOOL BUS GARAGE  
519 N ORANGE ST  
STARKE, FL  
**Database(s) :** [AST - FL, DWM CONTAM - FL, EPA LUST, EPA UST, FA 3 - FL, GWIF - FL, HIST AST - FL, LAST - FL, LUST - FL, UST - FL] **(cont.)**

EnviroSite ID: 1480451  
EPA ID: N/R

LAST - FL **(cont.)**

Site Details

Facility ID : 8626895  
Facility Status : OPEN  
Facility Type : County Government  
Phone : 9049666733  
Last Date in Agency List : 2024-06-06

Owner Information

Owner ID : 46326  
Owner Name : BRADFORD-UNION CAREER TECH CTR  
Owner Address 1 : 519 N ORANGE ST W, STARKE, FL 32091  
Owner Address 2 : N/R  
Owner Phone : 9049666732  
Contact : SONIA STACK

Discharge Details

Discharge Date : 1992-07-14  
Status Date : 2008-09-22  
Status Description : SRCR COMPLETE  
DEP Code : P  
Description : CLEANUP REQUIRED  
Score Date : 2007-04-16  
Score : 57  
CU Status : N/R

Oculus Note : Use the Public Oculus Login button to enter the Oculus Website  
Oculus Hyperlink : [Click here for hyperlink provided by the agency.](#)

LUST - FL

Facility Name : BRADFORD CNTY SCHOOL BD-BUS GARAGE  
Facility Address : 519 N ORANGE ST, STARKE, 32091  
County : BRADFORD

Site Details

Facility ID : 8626895  
Facility Status : OPEN  
Facility Type : County Government  
Phone : 9049666733  
Last Date in Agency List : 2024-06-06

Map Id: 4  
 Direction: SSE  
 Distance: 0.234 mi., 1237 ft.  
 Elevation: 166 ft.  
 Relative: Higher

**Site Name :** BRADFORD CNTY SCHOOL BD-BUS GARAGE | BRADFORD COUNTY SCHOOL BUS GARAGE  
 519 N ORANGE ST  
 STARKE, FL

**Database(s) :** [AST - FL, DWM CONTAM - FL, EPA LUST, EPA UST, FA 3 - FL, GWIF - FL, HIST AST - FL, LAST - FL, LUST - FL, UST - FL] **(cont.)**

EnviroSite ID: 1480451  
 EPA ID: N/R

LUST - FL **(cont.)**

Owner Information

Owner ID : 46326  
 Owner Name : BRADFORD-UNION CAREER TECH CTR  
 Owner Address 1 : 519 N ORANGE ST W, STARKE, FL 32091  
 Owner Address 2 : N/R  
 Owner Phone : 9049666732  
 Contact : SONIA STACK

Discharge Details

Discharge Date : 1992-07-14  
 Status Date : 2008-09-22  
 Status Description : SRCR COMPLETE  
 DEP Code : P  
 Description : CLEANUP REQUIRED  
 Score Date : 2007-04-16  
 Score : 57  
 CU Status : N/R

Oculus Note : Use the Public Oculus Login button to enter the Oculus Website  
 Oculus Hyperlink : [Click here for hyperlink provided by the agency.](#)

UST - FL

Facility Name : BRADFORD CNTY SCHOOL BD-BUS GARAGE  
 Facility Address : 519 N ORANGE ST, STARKE, 32091  
 County : BRADFORD

Site Details

Facility ID : 8626895  
 Facility Phone : 9049666733  
 Facility Status : OPEN  
 Facility Type : County Government  
 Last Date in Agency List : 2024-06-06

Owner Information

Owner ID : 46326  
 Owner Name : BRADFORD-UNION CAREER TECH CTR  
 Owner Address 1 : 519 N ORANGE ST W, STARKE, FL 32091  
 Owner Address 2 : N/R  
 Owner Phone : 9049666732  
 Contact : SONIA STACK  
 DEP Contractor Own : P

Map Id: 4  
Direction: SSE  
Distance: 0.234 mi., 1237 ft.  
Elevation: 166 ft.  
Relative: Higher

**Site Name :** BRADFORD CNTY SCHOOL BD-BUS  
GARAGE | BRADFORD COUNTY SCHOOL  
BUS GARAGE  
519 N ORANGE ST  
STARKE, FL  
  
**Database(s) :** [AST - FL, DWM CONTAM - FL, EPA LUST,  
EPA UST, FA 3 - FL, GWIF - FL, HIST AST -  
FL, LAST - FL, LUST - FL, UST - FL] **(cont.)**

Envirosite ID: 1480451  
EPA ID: N/R

UST - FL **(cont.)**

Tank Information

Tank ID : 1  
Gallons : 4000  
Tank Location : UNDERGROUND  
Substance : Leaded Gas  
Install Date : 1975-07-01  
Status : Removed from Site  
Status Date : 1989-07-31

Tank ID : 2  
Gallons : 2000  
Tank Location : UNDERGROUND  
Substance : Vehicular Diesel  
Install Date : 1975-07-01  
Status : Removed from Site  
Status Date : 1989-07-31

Tank ID : 3  
Gallons : 10000  
Tank Location : UNDERGROUND  
Substance : Vehicular Diesel  
Install Date : 1988-07-01  
Status : Closed In Place  
Status Date : 2008-08-01

Tank ID : 4  
Gallons : 4000  
Tank Location : UNDERGROUND  
Substance : Unleaded Gas  
Install Date : 1977-07-01  
Status : Removed from Site  
Status Date : 1998-09-01

Oculus Note : Use the Public Oculus Login button to enter the Oculus Website  
Oculus Hyperlink : [Click here for hyperlink provided by the agency.](#)

Map Id: 5  
 Direction: E  
 Distance: 0.339 mi., 1791 ft.  
 Elevation: 167 ft.  
 Relative: Higher

EnviroSite ID: 1452742  
 EPA ID: N/R

**Site Name :** BRADFORD CNTY ROAD DEPT |  
 BRADFORD COUNTY MOSQUITO  
 CONTROL | BRADFORD COUNTY ROAD  
 DEPT.  
 812B N GRAND ST | 812-B NORTH  
 GRAND STREET  
 STARKE | Starke, FL 32091

**Database(s) :** [AST - FL, DWM CONTAM - FL, ECHO, EPA  
 LUST, EPA UST, FA 3 - FL, FRS, GWIF - FL,  
 HIST AST - FL, HIST PCS ENF, ICIS,  
 INACTIVE PCS, LAST - FL, LUST - FL,  
 NPDES - FL, PCS FACILITY, UST - FL,  
 WASTEWATER - FL]

AST - FL

Facility Name : BRADFORD CNTY ROAD DEPT  
 Facility Address : 812B N GRAND ST, STARKE, 32091  
 County : BRADFORD

Site Details

Facility ID : 9400802  
 Facility Phone : 9049666242  
 Facility Status : OPEN  
 Facility Type : I  
 Type Description : County Government  
 Last Date in Agency List : 2024-06-06

Owner Information

Owner ID : 37044  
 Owner Name : BRADFORD CNTY  
 Owner Address 1 : N/R  
 Owner Address 2 : N/R  
 Owner Phone : 9049666242  
 Contact : JASON DODDS / SCOTT KORNEGAY 904-966-6327  
 DEP Contractor Own : P

Tank Information

Tank ID : 5  
 Gallons : 4000  
 Tank Location : ABOVEGROUND  
 Substance : Unleaded Gas  
 Install Date : 1996-02-01  
 Status : In Service  
 Status Date : 1996-02-01

Construction Items : Primary Construction - Steel  
 Secondary Containment - AST containment

Monitoring Items : External Tk Monitoring - Visual inspection of ASTs  
 Miscellaneous - Not required

Piping Items : Miscellaneous Attributes - Pressurized piping system  
 Miscellaneous Attributes - Abv, no soil contact

Map Id: 5  
 Direction: E  
 Distance: 0.339 mi., 1791 ft.  
 Elevation: 167 ft.  
 Relative: Higher

**Site Name :** BRADFORD CNTY ROAD DEPT |  
 BRADFORD COUNTY MOSQUITO  
 CONTROL | BRADFORD COUNTY ROAD  
 DEPT.  
 812B N GRAND ST | 812-B NORTH  
 GRAND STREET  
 STARKE | Starke, FL 32091

**Database(s) :** [AST - FL, DWM CONTAM - FL, ECHO, EPA  
 LUST, EPA UST, FA 3 - FL, FRS, GWIF - FL,  
 HIST AST - FL, HIST PCS ENF, ICIS,  
 INACTIVE PCS, LAST - FL, LUST - FL,  
 NPDES - FL, PCS FACILITY, UST - FL,  
 WASTEWATER - FL] **(cont.)**

EnviroSite ID: 1452742  
 EPA ID: N/R

AST - FL **(cont.)**

Primary Construction - Approved synthetic material  
 Primary Construction - Steel/galvanized metal  
 Secondary Containment - Double wall - pipe jacket

Tank Information

Tank ID : 6  
 Gallons : 4000  
 Tank Location : ABOVEGROUND  
 Substance : Vehicular Diesel  
 Install Date : 1996-02-01  
 Status : In Service  
 Status Date : 1996-02-01

Construction Items : Primary Construction - Steel  
 Secondary Containment - AST containment

Monitoring Items : External Tk Monitoring - Visual inspection of ASTs  
 Miscellaneous - Not required

Piping Items : Miscellaneous Attributes - Abv, no soil contact  
 Miscellaneous Attributes - Pressurized piping system  
 Primary Construction - Steel/galvanized metal

Oculus Note : Use the Public Oculus Login button to enter the Oculus Website  
 Oculus Hyperlink : [Click here for hyperlink provided by the agency.](#)

DWM CONTAM - FL

Facility Name : BRADFORD CNTY ROAD DEPT  
 Facility Address : 812B N GRAND ST, STARKE, FL 32091  
 County : BRADFORD

Score Effective Date : N/R  
 Score : N/R  
 Score Ranked : N/R  
 Rank : N/R  
 Facility ID : 9400802  
 Facility Status : OPEN  
 Facility Type : I - County Government  
 County Code : 4



Map Id: 5  
 Direction: E  
 Distance: 0.339 mi., 1791 ft.  
 Elevation: 167 ft.  
 Relative: Higher

EnviroSite ID: 1452742  
 EPA ID: N/R

**Site Name :** BRADFORD CNTY ROAD DEPT |  
 BRADFORD COUNTY MOSQUITO  
 CONTROL | BRADFORD COUNTY ROAD  
 DEPT.  
 812B N GRAND ST | 812-B NORTH  
 GRAND STREET  
 STARKE | Starke, FL 32091

**Database(s) :** [AST - FL, DWM CONTAM - FL, ECHO, EPA  
 LUST, EPA UST, FA 3 - FL, FRS, GWIF - FL,  
 HIST AST - FL, HIST PCS ENF, ICIS,  
 INACTIVE PCS, LAST - FL, LUST - FL,  
 NPDES - FL, PCS FACILITY, UST - FL,  
 WASTEWATER - FL] **(cont.)**

DWM CONTAM - FL **(cont.)**

District : NED  
 Operator : JASON DODDS  
 Phone : (904)966-6242  
 Name Changed Date : N/R  
 Address Changed Date : N/R  
 Latitude Degrees : 29  
 Latitude Minutes : 57  
 Latitude Seconds : 14.7714  
 Longitude Degrees : 82  
 Longitude Minutes : 6  
 Longitude Seconds : 39.028  
 Feature : N/R  
 Method : AGPS  
 Datum : 0  
 Section/Township/Range : N/R  
 Related Party Begin Date : 1994-04-15  
 Related Party ID : 37044  
 Primary Related Party Role : ACCOUNT OWNER  
 Related Party Name : BRADFORD CNTY  
 Related Party Address 1 : 812B N GRAND ST, STARKE, FL 32091  
 Related Party Address 2 : N/R  
 Contact : JASON DODDS / SCOTT KORNEGAY 904-966-6327  
 Related Party Phone : (904)966-6242  
 Related Party Extension : N/R  
 Related Party Bad Address Indicator : N  
 Last Date in Agency List : 2024-08-09

ECHO

Facility Name : BRADFORD COUNTY MOSQUITO CONTROL  
 Facility Address : 812-B NORTH GRAND STREET, STARKE, FL 32091  
 County : BRADFORD

Last Inspection Date : N/R  
 Registry ID : 110044882703  
 FIPS Code : 12007  
 EPA Region : 04  
 Inspection Count : 0  
 Last Inspection Days : N/R  
 Informal Count : 0  
 Last Informal Action Date : N/R  
 Formal Action Count : 0  
 Last Formal Action Date : N/R  
 Total Penalties : 0  
 Penalty Count : N/R  
 Last Penalty Date : N/R

Map Id: 5  
 Direction: E  
 Distance: 0.339 mi., 1791 ft.  
 Elevation: 167 ft.  
 Relative: Higher

**Site Name :** BRADFORD CNTY ROAD DEPT |  
 BRADFORD COUNTY MOSQUITO  
 CONTROL | BRADFORD COUNTY ROAD  
 DEPT.  
 812B N GRAND ST | 812-B NORTH  
 GRAND STREET  
 STARKE | Starke, FL 32091

**Database(s) :** [AST - FL, DWM CONTAM - FL, ECHO, EPA  
 LUST, EPA UST, FA 3 - FL, FRS, GWIF - FL,  
 HIST AST - FL, HIST PCS ENF, ICIS,  
 INACTIVE PCS, LAST - FL, LUST - FL,  
 NPDES - FL, PCS FACILITY, UST - FL,  
 WASTEWATER - FL] **(cont.)**

Envirosite ID: 1452742  
 EPA ID: N/R

ECHO **(cont.)**

Last Penalty Amount :	N/R
QTRS IN NC :	0
Programs IN SNC :	0
Current Compliance Status :	No Violation Identified
Three-Year Compliance Status :	_____
Collection Method :	ADDRESS MATCHING-HOUSE NUMBER
Reference Point :	CENTER OF A FACILITY OR STATION
Accuracy Meters :	30
Derived Tribes :	N/R
Derived HUC :	03110206
Derived WBD :	031102060102
Derived STCTY FIPS :	12007
Derived Zip :	32091
Derived CD113 :	03
Derived CB2010 :	120070002005059
MYRTK Universe :	NNN
NPDES IDs :	FLG510067
CWA Permit Types :	Non-M
CWA Compliance Tracking :	On
CWA NAICS :	N/R
CWA SICS :	N/R
CWA Inspection Count :	N/R
CWA Last Inspection Days :	N/R
CWA Informal Count :	N/R
CWA Formal Action Count :	N/R
CWA Last Formal Action Date :	N/R
CWA Penalties :	N/R
CWA Last Penalty Date :	N/R
CWA Last Penalty Amount :	N/R
CWA Quarters IN NC :	0
CWA Current Compliance Status :	No Violation Identified
CWA Current SNC Flag :	N
CWA 13 Quarters Compliance Status :	_____
CWA 13 Quarters Effluent Exceedances:	N/R
CWA Three-Year QNCR Codes :	N/R
DFR URL :	<a href="#">Click here for hyperlink provided by the agency.</a>
Facility SIC :	N/R
Facility NAICS :	N/R
Facility Last Inspection EPA Date :	N/R
Facility Last Inspection State Date :	N/R
Facility Last Formal Act EPA Date :	N/R
Facility Last Formal Act State Date :	N/R
Facility Last Informal Act EPA Date :	N/R
Facility Last Informal Act State Date:	N/R
Facility Federal Agency :	N/R
TRI Reporter :	N/R
Facility Imp Water Flag :	Y

Map Id: 5  
 Direction: E  
 Distance: 0.339 mi., 1791 ft.  
 Elevation: 167 ft.  
 Relative: Higher

**Site Name :** BRADFORD CNTY ROAD DEPT |  
 BRADFORD COUNTY MOSQUITO  
 CONTROL | BRADFORD COUNTY ROAD  
 DEPT.  
 812B N GRAND ST | 812-B NORTH  
 GRAND STREET  
 STARKE | Starke, FL 32091

**Database(s) :** [AST - FL, DWM CONTAM - FL, ECHO, EPA  
 LUST, EPA UST, FA 3 - FL, FRS, GWIF - FL,  
 HIST AST - FL, HIST PCS ENF, ICIS,  
 INACTIVE PCS, LAST - FL, LUST - FL,  
 NPDES - FL, PCS FACILITY, UST - FL,  
 WASTEWATER - FL] **(cont.)**

EnviroSite ID: 1452742  
 EPA ID: N/R

ECHO **(cont.)**

Current SNC Flag :	N
Indian County Flag :	N
Federal Flag :	N/R
US Mexico Border Flag :	N/R
Chesapeake Bay Flag :	N/R
AIR Flag :	N
NPDES Flag :	Y
SDWIS Flag :	N
RCRA Flag :	N
TRI Flag :	N
GHG Flag :	N
Major Flag :	N/R
Active Flag :	Y
NAA Flag :	N
Latitude :	29.95314
Longitude :	-82.11119
Last Date in Agency List :	2024-07-12

EPA LUST

Facility Name :	BRADFORD CNTY ROAD DEPT
Facility Address :	812B N GRAND ST, STARKE, Florida
County :	N/R
Facility ID :	FL9400802
LUST ID :	FL10729
Reported Date :	1996-07-02
Status :	No Further Action
Substance :	N/R
Closed With Residual Contamination (Tribal Only):	N/R
NFA_Letter (Tribal Only) :	N/R
Tribe (Tribal Only) :	N/R
EPA Region :	4
Estimated Population within 1500ft :	390
Estimated Private Domestic Wells within 1500ft:	63
Within Source Water Protection Area (SPA):	No
SPA Public Water System and Facility ID:	N/R
SPA Water Type :	N/R
SPA Facility Type :	N/R
SPA HUC12 :	N/R
Within Groundwater Wellhead Protection Area (WHPA):	Yes

Map Id: 5  
 Direction: E  
 Distance: 0.339 mi., 1791 ft.  
 Elevation: 167 ft.  
 Relative: Higher

**Site Name :** BRADFORD CNTY ROAD DEPT |  
 BRADFORD COUNTY MOSQUITO  
 CONTROL | BRADFORD COUNTY ROAD  
 DEPT.  
 812B N GRAND ST | 812-B NORTH  
 GRAND STREET  
 STARKE | Starke, FL 32091

**Database(s) :** [AST - FL, DWM CONTAM - FL, ECHO, EPA  
 LUST, EPA UST, FA 3 - FL, FRS, GWIF - FL,  
 HIST AST - FL, HIST PCS ENF, ICIS,  
 INACTIVE PCS, LAST - FL, LUST - FL,  
 NPDES - FL, PCS FACILITY, UST - FL,  
 WASTEWATER - FL] **(cont.)**

EnviroSite ID: 1452742  
 EPA ID: N/R

EPA LUST **(cont.)**

WHPA Public Water System and Facility ID: FL2041418\_17131643  
 WHPA Water Type : GW  
 WHPA Facility Type : WL  
 WHPA HUC12 : 31102060102  
 Within Estimated 100-year Floodplain: No  
 Latitude : 29.95444  
 Longitude : -82.11083  
 Last Date in Agency List : 2024-05-23

EPA UST

Facility Name : BRADFORD CNTY ROAD DEPT  
 Facility Address : 812B N GRAND ST, STARKE, Florida 32091  
 County : N/R

Facility ID : FL9400802  
 Facility Status : Closed UST(s)  
 Open USTs : 0  
 Closed USTs : 4  
 Temporarily Out of Service USTs : 0  
 Date of Last Inspection : N/R  
 EPA Region : 4  
 Tribe : N/R  
 Facility ID 2 : N/R  
 Latitude : 29.95444444  
 Longitude : -82.11083333  
 Last Date in Agency List : 2024-05-22

Tank Details

Tank ID : FL9400802-1  
 Tank Status : Closed  
 Installation Date : 1977-11-01  
 Removal Date : N/R  
 Capacity : 6000  
 Substances : Unleaded Gas  
 Tank Wall Type : N/R

Tank ID : FL9400802-2  
 Tank Status : Closed  
 Installation Date : 1977-11-01  
 Removal Date : N/R  
 Capacity : 6000

Map Id: 5  
Direction: E  
Distance: 0.339 mi., 1791 ft.  
Elevation: 167 ft.  
Relative: Higher

**Site Name :** BRADFORD CNTY ROAD DEPT |  
BRADFORD COUNTY MOSQUITO  
CONTROL | BRADFORD COUNTY ROAD  
DEPT.  
812B N GRAND ST | 812-B NORTH  
GRAND STREET  
STARKE | Starke, FL 32091  
**Database(s) :** [AST - FL, DWM CONTAM - FL, ECHO, EPA  
LUST, EPA UST, FA 3 - FL, FRS, GWIF - FL,  
HIST AST - FL, HIST PCS ENF, ICIS,  
INACTIVE PCS, LAST - FL, LUST - FL,  
NPDES - FL, PCS FACILITY, UST - FL,  
WASTEWATER - FL] **(cont.)**

Envirosite ID: 1452742  
EPA ID: N/R

EPA UST **(cont.)**

Substances : Unleaded Gas  
Tank Wall Type : N/R  
  
Tank ID : FL9400802-3  
Tank Status : Closed  
Installation Date : 1977-11-01  
Removal Date : N/R  
Capacity : 6000  
Substances : Vehicular Diesel  
Tank Wall Type : N/R

Tank ID : FL9400802-4  
Tank Status : Closed  
Installation Date : 1977-11-01  
Removal Date : N/R  
Capacity : 6000  
Substances : Vehicular Diesel  
Tank Wall Type : N/R

FA 3 - FL

Facility Name : BRADFORD CNTY ROAD DEPT  
Facility Address : 812B N GRAND ST, STARKE, 32091  
County : BRADFORD

Details for this site have been truncated due to the large number of available details for this site within this dataset. For the complete details for this site, contact your Envirosearch account representative for a complimentary site report containing all of the details available.

Effectivity Date : 2021-12-04  
Expiration Date : 2022-12-04  
Facility ID : 9400802  
Facility Status : OPEN  
Facility Type : County Government  
DEP Contractor : P  
Financial Responsibility : INSURANCE  
Insurance Company : COMMERCE & INDUSTRY INSURANCE CO  
Facility Phone : 9049666242  
Owner ID : 37044  
Owner Name : BRADFORD CNTY  
Address : 812B N GRAND ST, STARKE, FL 32091  
Contact Name : JASON DODDS / SCOTT KORNEGAY 904-966-6327  
Phone : 9049666242



Map Id: 5  
 Direction: E  
 Distance: 0.339 mi., 1791 ft.  
 Elevation: 167 ft.  
 Relative: Higher

EnviroSite ID: 1452742  
 EPA ID: N/R

**Site Name :** BRADFORD CNTY ROAD DEPT |  
 BRADFORD COUNTY MOSQUITO  
 CONTROL | BRADFORD COUNTY ROAD  
 DEPT.  
 812B N GRAND ST | 812-B NORTH  
 GRAND STREET  
 STARKE | Starke, FL 32091

**Database(s) :** [AST - FL, DWM CONTAM - FL, ECHO, EPA  
 LUST, EPA UST, FA 3 - FL, FRS, GWIF - FL,  
 HIST AST - FL, HIST PCS ENF, ICIS,  
 INACTIVE PCS, LAST - FL, LUST - FL,  
 NPDES - FL, PCS FACILITY, UST - FL,  
 WASTEWATER - FL] **(cont.)**

FA 3 - FL (cont.)

Last Date in Agency List :	2024-06-20
Effectivity Date :	2020-12-04
Expiration Date :	2021-12-04
Facility ID :	9400802
Facility Status :	OPEN
Facility Type :	County Government
DEP Contractor :	P
Financial Responsibility :	INSURANCE
Insurance Company :	COMMERCE & INDUSTRY INSURANCE CO
Facility Phone :	9049666242
Owner ID :	37044
Owner Name :	BRADFORD CNTY
Address :	812B N GRAND ST, STARKE, FL 32091
Contact Name :	JASON DODDS / SCOTT KORNEGAY 904-966-6327
Phone :	9049666242
Last Date in Agency List :	2024-06-20
Effectivity Date :	2018-12-04
Expiration Date :	2019-12-04
Facility ID :	9400802
Facility Status :	OPEN
Facility Type :	County Government
DEP Contractor :	P
Financial Responsibility :	INSURANCE
Insurance Company :	COMMERCE & INDUSTRY INSURANCE CO
Facility Phone :	9049666242
Owner ID :	37044
Owner Name :	BRADFORD CNTY
Address :	812B N GRAND ST, STARKE, FL 32091
Contact Name :	JASON DODDS / SCOTT KORNEGAY 904-966-6327
Phone :	9049666242
Last Date in Agency List :	2024-06-20
Effectivity Date :	2017-12-04
Expiration Date :	2018-12-04
Facility ID :	9400802
Facility Status :	OPEN
Facility Type :	County Government
DEP Contractor :	P
Financial Responsibility :	INSURANCE
Insurance Company :	COMMERCE & INDUSTRY INSURANCE CO
Facility Phone :	9049666242
Owner ID :	37044

Map Id: 5  
 Direction: E  
 Distance: 0.339 mi., 1791 ft.  
 Elevation: 167 ft.  
 Relative: Higher

**Site Name :** BRADFORD CNTY ROAD DEPT |  
 BRADFORD COUNTY MOSQUITO  
 CONTROL | BRADFORD COUNTY ROAD  
 DEPT.  
 812B N GRAND ST | 812-B NORTH  
 GRAND STREET  
 STARKE | Starke, FL 32091

**Database(s) :** [AST - FL, DWM CONTAM - FL, ECHO, EPA  
 LUST, EPA UST, FA 3 - FL, FRS, GWIF - FL,  
 HIST AST - FL, HIST PCS ENF, ICIS,  
 INACTIVE PCS, LAST - FL, LUST - FL,  
 NPDES - FL, PCS FACILITY, UST - FL,  
 WASTEWATER - FL] **(cont.)**

EnviroSite ID: 1452742  
 EPA ID: N/R

FA 3 - FL **(cont.)**

Owner Name : BRADFORD CNTY  
 Address : 812B N GRAND ST, STARKE, FL 32091  
 Contact Name : JASON DODDS / SCOTT KORNEGAY 904-966-6327  
 Phone : 9049666242  
 Last Date in Agency List : 2024-06-20

Effectivity Date : 2016-12-04  
 Expiration Date : 2017-12-04  
 Facility ID : 9400802  
 Facility Status : OPEN  
 Facility Type : County Government  
 DEP Contractor : P  
 Financial Responsibility : INSURANCE  
 Insurance Company : COMMERCE & INDUSTRY INSURANCE CO  
 Facility Phone : 9049666242  
 Owner ID : 37044  
 Owner Name : BRADFORD CNTY  
 Address : 812B N GRAND ST, STARKE, FL 32091  
 Contact Name : JASON DODDS / SCOTT KORNEGAY 904-966-6327  
 Phone : 9049666242  
 Last Date in Agency List : 2024-06-20

FRS

Facility Name : BRADFORD COUNTY MOSQUITO CONTROL  
 Facility Address : 812-B NORTH GRAND STREET, STARKE, FL 32091  
 County : BRADFORD

Site Details

Registry ID : 110044882703  
 FRS Facility URL : [Click here for hyperlink provided by the agency.](#)  
 Last Date in Agency List : 2024-05-20

Source Description

Source Description :

The NPDES module of the Compliance Information System (ICIS) tracks surface water permits issued under the Clean Water Act. Under NPDES, all facilities that discharge pollutants from any point source into waters of the United States are required to obtain a permit. The permit will likely contain limits on what can be discharged, impose monitoring and reporting requirements, and include other provisions to ensure that the discharge does not adversely affect water quality.

Map Id: 5  
 Direction: E  
 Distance: 0.339 mi., 1791 ft.  
 Elevation: 167 ft.  
 Relative: Higher

**Site Name :** BRADFORD CNTY ROAD DEPT |  
 BRADFORD COUNTY MOSQUITO  
 CONTROL | BRADFORD COUNTY ROAD  
 DEPT.  
 812B N GRAND ST | 812-B NORTH  
 GRAND STREET  
 STARKE | Starke, FL 32091

**Database(s) :** [AST - FL, DWM CONTAM - FL, ECHO, EPA  
 LUST, EPA UST, FA 3 - FL, FRS, GWIF - FL,  
 HIST AST - FL, HIST PCS ENF, ICIS,  
 INACTIVE PCS, LAST - FL, LUST - FL,  
 NPDES - FL, PCS FACILITY, UST - FL,  
 WASTEWATER - FL] **(cont.)**

EnviroSite ID: 1452742  
 EPA ID: N/R

FRS (cont.)

FRS Environmental Interest  
 Source and System ID : ICIS - FLG510067

GWIF - FL

Facility Name : BRADFORD COUNTY ROAD DEPT.  
 Facility Address : 812B N GRAND ST, STARKE, 32091  
 County : BRADFORD

Facility ID : 9400802  
 Facility Type : PETROLEUM  
 Location ID : 198059  
 Location Method : DGPS = Differentially Corrected GPS  
 GPS ID : 198059  
 GPS Date : 2001-03-07  
 HAE (Height Above Ellipsoid) : 53.76  
 Project ID : SUPER  
 Insp Name : ED RENSBERGER  
 Insp CHD : BRADFORD  
 Request Number : N/R  
 Datum : WS1984  
 Software : N/R  
 Streetside : N/R  
 Agency : N/R  
 Comment : N/R  
 Latitude : 29.953642  
 Longitude : -82.110768  
 Last Date in Agency List : 2024-05-30

HIST AST - FL

Facility Name : BRADFORD CNTY ROAD DEPT  
 Facility Address : 812B N GRAND ST, STARKE, 32091  
 County : Bradford County

Facility ID : 9400802  
 Phone : (904) 964-1494  
 Status : OPEN  
 Facility Type : I  
 Facility Type Description : County Government  
 DEP Contractor Own : N  
 Tank ID : 5  
 Capacity : 4000  
 Tank Location : ABOVEGROUND  
 Content : Unleaded Gas

Map Id: 5  
 Direction: E  
 Distance: 0.339 mi., 1791 ft.  
 Elevation: 167 ft.  
 Relative: Higher

**Site Name :** BRADFORD CNTY ROAD DEPT |  
 BRADFORD COUNTY MOSQUITO  
 CONTROL | BRADFORD COUNTY ROAD  
 DEPT.  
 812B N GRAND ST | 812-B NORTH  
 GRAND STREET  
 STARKE | Starke, FL 32091

**Database(s) :** [AST - FL, DWM CONTAM - FL, ECHO, EPA  
 LUST, EPA UST, FA 3 - FL, FRS, GWIF - FL,  
 HIST AST - FL, HIST PCS ENF, ICIS,  
 INACTIVE PCS, LAST - FL, LUST - FL,  
 NPDES - FL, PCS FACILITY, UST - FL,  
 WASTEWATER - FL] **(cont.)**

EnviroSite ID: 1452742  
 EPA ID: N/R

HIST AST - FL **(cont.)**

Install Date : 1996-02-01  
 Tank Status : In Service  
 Status Date : 1996-02-01  
 Tank Type : DW  
 Last Date in Agency List : 2014-02-25

Facility ID : 9400802  
 Phone : (904) 964-1494  
 Status : OPEN  
 Facility Type : I  
 Facility Type Description : County Government  
 DEP Contractor Own : N  
 Tank ID : 6  
 Capacity : 4000  
 Tank Location : ABOVEGROUND  
 Content : Vehicular Diesel  
 Install Date : 1996-02-01  
 Tank Status : In Service  
 Status Date : 1996-02-01  
 Tank Type : DW  
 Last Date in Agency List : 2014-02-25

Oculus Note : Use the Public Oculus Login button to enter the Oculus Website  
 Oculus Hyperlink : [Click here for hyperlink provided by the agency.](#)

HIST PCS ENF

Facility Name : BRADFORD COUNTY MOSQUITO CONTROL  
 Facility Address : 812-B NORTH GRAND STREET, STARKE, FL 32091

Effective Date : 2011-12-21  
 Expiration Date : 2016-12-20  
 NPDES ID : FLG510067  
 FRS Facility Site ID : 3000058053  
 Primary Facility SIC Code : N/R  
 Primary Facility SIC Description : N/R  
 Current Major/Minor Status : Minor  
 Facility Type Description : County Government  
 Facility Non-Government Contact Name: N/R  
 Facility Non-Gov Addresses : 812-B North Grand Street, Starke, FL 32091  
 Total Actual Average Flow (MGD) : N/R  
 Total App. Design Flow (MGD) : N/R  
 Pretreat Program Required Indicator : N/R  
 State Water Body : N/R

Map Id: 5  
 Direction: E  
 Distance: 0.339 mi., 1791 ft.  
 Elevation: 167 ft.  
 Relative: Higher

EnviroSite ID: 1452742  
 EPA ID: N/R

**Site Name :** BRADFORD CNTY ROAD DEPT |  
 BRADFORD COUNTY MOSQUITO  
 CONTROL | BRADFORD COUNTY ROAD  
 DEPT.  
 812B N GRAND ST | 812-B NORTH  
 GRAND STREET  
 STARKE | Starke, FL 32091

**Database(s) :** [AST - FL, DWM CONTAM - FL, ECHO, EPA  
 LUST, EPA UST, FA 3 - FL, FRS, GWIF - FL,  
 HIST AST - FL, HIST PCS ENF, ICIS,  
 INACTIVE PCS, LAST - FL, LUST - FL,  
 NPDES - FL, PCS FACILITY, UST - FL,  
 WASTEWATER - FL] **(cont.)**

HIST PCS ENF **(cont.)**

State Water Body Name : N/R  
 Tribal Land Code : N/R  
 Tribal Land Name : N/R  
 Contact Office Telephone Number : N/R  
 Permit Non-Gov Addresses : N/R  
 Permit Non-Government Contact Name : N/R  
 Permit Type Description : General Permit Covered Facility  
 Last Date in Agency List : 2015-01-15

Effective Date : 2011-12-21  
 Expiration Date : 2016-12-20  
 NPDES ID : FLG510067  
 FRS Facility Site ID : 3000058053  
 Primary Facility SIC Code : N/R  
 Primary Facility SIC Description : N/R  
 Current Major/Minor Status : Minor  
 Facility Type Description : County Government  
 Facility Non-Government Contact Name: N/R  
 Facility Non-Gov Addresses : 812-B North Grand Street, Starke, FL 32091  
 Total Actual Average Flow (MGD) : N/R  
 Total App. Design Flow (MGD) : N/R  
 Pretreat Program Required Indicator : N/R  
 State Water Body : N/R  
 State Water Body Name : N/R  
 Tribal Land Code : N/R  
 Tribal Land Name : N/R  
 Contact Office Telephone Number : N/R  
 Permit Non-Gov Addresses : 812-B North Grand Street  
 Permit Non-Government Contact Name : N/R  
 Permit Type Description : General Permit Covered Facility  
 Last Date in Agency List : 2015-01-15

Effective Date : 2011-12-21  
 Expiration Date : 2016-12-20  
 NPDES ID : FLG510067  
 FRS Facility Site ID : 3000058053  
 Primary Facility SIC Code : N/R  
 Primary Facility SIC Description : N/R  
 Current Major/Minor Status : Minor  
 Facility Type Description : County Government  
 Facility Non-Government Contact Name: N/R  
 Facility Non-Gov Addresses : N/R  
 Total Actual Average Flow (MGD) : N/R  
 Total App. Design Flow (MGD) : N/R  
 Pretreat Program Required Indicator : N/R



Map Id: 5  
 Direction: E  
 Distance: 0.339 mi., 1791 ft.  
 Elevation: 167 ft.  
 Relative: Higher

EnviroSite ID: 1452742  
 EPA ID: N/R

**Site Name :** BRADFORD CNTY ROAD DEPT |  
 BRADFORD COUNTY MOSQUITO  
 CONTROL | BRADFORD COUNTY ROAD  
 DEPT.  
 812B N GRAND ST | 812-B NORTH  
 GRAND STREET  
 STARKE | Starke, FL 32091

**Database(s) :** [AST - FL, DWM CONTAM - FL, ECHO, EPA  
 LUST, EPA UST, FA 3 - FL, FRS, GWIF - FL,  
 HIST AST - FL, HIST PCS ENF, ICIS,  
 INACTIVE PCS, LAST - FL, LUST - FL,  
 NPDES - FL, PCS FACILITY, UST - FL,  
 WASTEWATER - FL] **(cont.)**

HIST PCS ENF **(cont.)**

State Water Body : N/R  
 State Water Body Name : N/R  
 Tribal Land Code : N/R  
 Tribal Land Name : N/R  
 Contact Office Telephone Number : N/R  
 Permit Non-Gov Addresses : 812-B North Grand Street  
 Permit Non-Government Contact Name : N/R  
 Permit Type Description : General Permit Covered Facility  
 Last Date in Agency List : 2015-01-15

Effective Date : 2011-12-21  
 Expiration Date : 2016-12-20  
 NPDES ID : FLG510067  
 FRS Facility Site ID : 3000058053  
 Primary Facility SIC Code : N/R  
 Primary Facility SIC Description : N/R  
 Current Major/Minor Status : Minor  
 Facility Type Description : County Government  
 Facility Non-Government Contact Name: N/R  
 Facility Non-Gov Addresses : N/R  
 Total Actual Average Flow (MGD) : N/R  
 Total App. Design Flow (MGD) : N/R  
 Pretreat Program Required Indicator : N/R  
 State Water Body : N/R  
 State Water Body Name : N/R  
 Tribal Land Code : N/R  
 Tribal Land Name : N/R  
 Contact Office Telephone Number : N/R  
 Permit Non-Gov Addresses : N/R  
 Permit Non-Government Contact Name : N/R  
 Permit Type Description : General Permit Covered Facility  
 Last Date in Agency List : 2015-01-15

ICIS

Facility Name : BRADFORD COUNTY MOSQUITO CONTROL  
 Facility Address : 812-B NORTH GRAND STREET, STARKE, FL 32091

Site Details

NPDES ID : FLG510067  
 ICIS Facility Interest ID : 2600043473  
 Facility UIN : 110044882703  
 Facility Type Code : County Government  
 Impaired Waters : N/R

Map Id: 5  
 Direction: E  
 Distance: 0.339 mi., 1791 ft.  
 Elevation: 167 ft.  
 Relative: Higher

**Site Name :** BRADFORD CNTY ROAD DEPT |  
 BRADFORD COUNTY MOSQUITO  
 CONTROL | BRADFORD COUNTY ROAD  
 DEPT.  
 812B N GRAND ST | 812-B NORTH  
 GRAND STREET  
 STARKE | Starke, FL 32091

**Database(s) :** [AST - FL, DWM CONTAM - FL, ECHO, EPA  
 LUST, EPA UST, FA 3 - FL, FRS, GWIF - FL,  
 HIST AST - FL, HIST PCS ENF, ICIS,  
 INACTIVE PCS, LAST - FL, LUST - FL,  
 NPDES - FL, PCS FACILITY, UST - FL,  
 WASTEWATER - FL] **(cont.)**

EnviroSite ID: 1452742  
 EPA ID: N/R

ICIS **(cont.)**

Latitude : 29.95314  
 Longitude : -82.11119  
 Last Date in Agency List : 2024-06-07

INACTIVE PCS

Issue Date : 2021-12-09  
 Original Issue Date : 2011-12-21  
 Effective Date : 2021-12-20  
 Expiration Date : 2026-12-19  
 Retirement Date : N/R  
 Termination Date : N/R  
 Issuing Agency : Florida Department of Environmental Protection  
 Agency Type : State  
 Activity ID : 3602947005  
 External Permit Number : FLG510067  
 Facility Type Indicator : NON-POTW  
 Permit Type : General Permit Covered Facility-NPDES)  
 Major Minor Status : N  
 Permit Status : Effective  
 Total Design Flow Number : N/R  
 Actual Average Flow Number : N/R  
 State Water Body : N/R  
 State Water Body Name : N/R  
 Permit Name : Bradford County Mosquito Control  
 Permit Comp Status : N/R  
 RNC Tracking : Y  
 Master External Permit Number : FLG510000  
 TMDL Interface : N/R  
 EDMR Authorization : N  
 Pretreatment Indicator : N/R  
 Last Date in Agency List : 2022-09-23

Issue Date : 2016-11-15  
 Original Issue Date : 2011-12-21  
 Effective Date : 2017-02-01  
 Expiration Date : 2021-12-19  
 Retirement Date : 2021-12-19  
 Termination Date : N/R  
 Issuing Agency : Florida Department of Environmental Protection  
 Agency Type : State  
 Activity ID : 3600962558  
 External Permit Number : FLG510067  
 Facility Type Indicator : NON-POTW  
 Permit Type : General Permit Covered Facility-NPDES)  
 Major Minor Status : N

Map Id: 5  
 Direction: E  
 Distance: 0.339 mi., 1791 ft.  
 Elevation: 167 ft.  
 Relative: Higher

Envirosite ID: 1452742  
 EPA ID: N/R

**Site Name :** BRADFORD CNTY ROAD DEPT |  
 BRADFORD COUNTY MOSQUITO  
 CONTROL | BRADFORD COUNTY ROAD  
 DEPT.  
 812B N GRAND ST | 812-B NORTH  
 GRAND STREET  
 STARKE | Starke, FL 32091

**Database(s) :** [AST - FL, DWM CONTAM - FL, ECHO, EPA  
 LUST, EPA UST, FA 3 - FL, FRS, GWIF - FL,  
 HIST AST - FL, HIST PCS ENF, ICIS,  
 INACTIVE PCS, LAST - FL, LUST - FL,  
 NPDES - FL, PCS FACILITY, UST - FL,  
 WASTEWATER - FL] **(cont.)**

INACTIVE PCS **(cont.)**

Permit Status :	Administratively Continued
Total Design Flow Number :	N/R
Actual Average Flow Number :	N/R
State Water Body :	N/R
State Water Body Name :	N/R
Permit Name :	Bradford County Mosquito Control
Permit Comp Status :	N/R
RNC Tracking :	Y
Master External Permit Number :	FLG510000
TMDL Interface :	N/R
EDMR Authorization :	N
Pretreatment Indicator :	N/R
Last Date in Agency List :	2022-09-23
Issue Date :	2011-12-21
Original Issue Date :	2011-12-21
Effective Date :	2011-12-21
Expiration Date :	2016-12-20
Retirement Date :	2017-01-31
Termination Date :	N/R
Issuing Agency :	Florida Department of Environmental Protection
Agency Type :	State
Activity ID :	2600095212
External Permit Number :	FLG510067
Facility Type Indicator :	NON-POTW
Permit Type :	General Permit Covered Facility-NPDES)
Major Minor Status :	N
Permit Status :	Administratively Continued
Total Design Flow Number :	N/R
Actual Average Flow Number :	N/R
State Water Body :	N/R
State Water Body Name :	N/R
Permit Name :	Bradford County Mosquito Control
Permit Comp Status :	Y
RNC Tracking :	Y
Master External Permit Number :	FLG510000
TMDL Interface :	N/R
EDMR Authorization :	N
Pretreatment Indicator :	N/R
Last Date in Agency List :	2022-09-23

LAST - FL

Facility Name :	BRADFORD CNTY ROAD DEPT
Facility Address :	812B N GRAND ST, STARKE, 32091
County :	BRADFORD

Map Id: 5  
Direction: E  
Distance: 0.339 mi., 1791 ft.  
Elevation: 167 ft.  
Relative: Higher

EnviroSite ID: 1452742  
EPA ID: N/R

**Site Name :** BRADFORD CNTY ROAD DEPT |  
BRADFORD COUNTY MOSQUITO  
CONTROL | BRADFORD COUNTY ROAD  
DEPT.  
812B N GRAND ST | 812-B NORTH  
GRAND STREET  
STARKE | Starke, FL 32091

**Database(s) :** [AST - FL, DWM CONTAM - FL, ECHO, EPA  
LUST, EPA UST, FA 3 - FL, FRS, GWIF - FL,  
HIST AST - FL, HIST PCS ENF, ICIS,  
INACTIVE PCS, LAST - FL, LUST - FL,  
NPDES - FL, PCS FACILITY, UST - FL,  
WASTEWATER - FL] **(cont.)**

LAST - FL **(cont.)**

Site Details

Facility ID : 9400802  
Facility Status : OPEN  
Facility Type : County Government  
Phone : 9049666242  
Last Date in Agency List : 2024-06-06

Owner Information

Owner ID : 37044  
Owner Name : BRADFORD CNTY  
Owner Address 1 : 812B N GRAND ST, STARKE, FL 32091  
Owner Address 2 : N/R  
Owner Phone : 9049666242  
Contact : JASON DODDS / SCOTT KORNEGAY 904-966-6327

Discharge Details

Discharge Date : 1996-07-02  
Status Date : 2001-05-29  
Status Description : CLEANUP NOT REQUIRED  
DEP Code : P  
Description : NO CLEANUP REQUIRED  
Score Date : N/R  
Score : N/R  
CU Status : N/R

Oculus Note : Use the Public Oculus Login button to enter the Oculus Website  
Oculus Hyperlink : [Click here for hyperlink provided by the agency.](#)

LUST - FL

Facility Name : BRADFORD CNTY ROAD DEPT  
Facility Address : 812B N GRAND ST, STARKE, 32091  
County : BRADFORD

Site Details

Facility ID : 9400802  
Facility Status : OPEN  
Facility Type : County Government  
Phone : 9049666242  
Last Date in Agency List : 2024-06-06

Map Id: 5  
 Direction: E  
 Distance: 0.339 mi., 1791 ft.  
 Elevation: 167 ft.  
 Relative: Higher

**Site Name :** BRADFORD CNTY ROAD DEPT |  
 BRADFORD COUNTY MOSQUITO  
 CONTROL | BRADFORD COUNTY ROAD  
 DEPT.  
 812B N GRAND ST | 812-B NORTH  
 GRAND STREET  
 STARKE | Starke, FL 32091

**Database(s) :** [AST - FL, DWM CONTAM - FL, ECHO, EPA  
 LUST, EPA UST, FA 3 - FL, FRS, GWIF - FL,  
 HIST AST - FL, HIST PCS ENF, ICIS,  
 INACTIVE PCS, LAST - FL, LUST - FL,  
 NPDES - FL, PCS FACILITY, UST - FL,  
 WASTEWATER - FL] **(cont.)**

EnviroSite ID: 1452742  
 EPA ID: N/R

LUST - FL **(cont.)**

Owner Information

Owner ID : 37044  
 Owner Name : BRADFORD CNTY  
 Owner Address 1 : 812B N GRAND ST, STARKE, FL 32091  
 Owner Address 2 : N/R  
 Owner Phone : 9049666242  
 Contact : JASON DODDS / SCOTT KORNEGAY 904-966-6327

Discharge Details

Discharge Date : 1996-07-02  
 Status Date : 2001-05-29  
 Status Description : CLEANUP NOT REQUIRED  
 DEP Code : P  
 Description : NO CLEANUP REQUIRED  
 Score Date : N/R  
 Score : N/R  
 CU Status : N/R

Oculus Note : Use the Public Oculus Login button to enter the Oculus Website  
 Oculus Hyperlink : [Click here for hyperlink provided by the agency.](#)

NPDES - FL

Facility Name : Bradford County Mosquito Control  
 Facility Address : 812-B North Grand Street, Starke, FL  
 County : BRADFORD

Site Details

Issue Date : 2021-12-09  
 Effective Date : 2021-12-20  
 Expiration Date : 2026-12-19  
 Facility ID : FLG510067  
 Facility Type : N/R  
 Status : Active  
 NPDES : Y  
 Company Name : Bradford County Mosquito Control  
 Document Description : Generic Permit  
 Nature of Business : -  
 Ownership Type : County  
 Treatment Process Summary : Mosquito and Other Flying Insects Pest Control pesticide use pattern  
 Department Office : Headquarters  
 Capacity (MGD) : -



Map Id: 5  
 Direction: E  
 Distance: 0.339 mi., 1791 ft.  
 Elevation: 167 ft.  
 Relative: Higher

**Site Name :** BRADFORD CNTY ROAD DEPT |  
 BRADFORD COUNTY MOSQUITO  
 CONTROL | BRADFORD COUNTY ROAD  
 DEPT.  
 812B N GRAND ST | 812-B NORTH  
 GRAND STREET  
 STARKE | Starke, FL 32091

**Database(s) :** [AST - FL, DWM CONTAM - FL, ECHO, EPA  
 LUST, EPA UST, FA 3 - FL, FRS, GWIF - FL,  
 HIST AST - FL, HIST PCS ENF, ICIS,  
 INACTIVE PCS, LAST - FL, LUST - FL,  
 NPDES - FL, PCS FACILITY, UST - FL,  
 WASTEWATER - FL] **(cont.)**

EnviroSite ID: 1452742  
 EPA ID: N/R

NPDES - FL **(cont.)**

DW Class : N/R  
 Last Date in Agency List : 2024-08-16

Related Party Details

Related Party Name : Bennie Jackson  
 Related Party Address : 925 North Temple Avenue, Suite E, Starke FL 32091-  
 Related Party Address 2 : -  
 Related Party Phone : 9049666212  
 Related Party Email : bennie\_jackson@bradfordcountyfl.gov

PCS FACILITY

Issue Date : 2021-12-09  
 Original Issue Date : 2011-12-21  
 Effective Date : 2021-12-20  
 Expiration Date : 2026-12-19  
 Retirement Date : N/R  
 Termination Date : N/R  
 Issuing Agency : Florida Department of Environmental Protection  
 Agency Type : State  
 Activity ID : 3602947005  
 External Permit Number : N/R  
 Facility Type Indicator : NON-POTW  
 Permit Type : General Permit Covered Facility-NPDES)  
 Major Minor Status : N  
 Permit Status : Effective  
 Total Design Flow Number : N/R  
 Actual Average Flow Number : N/R  
 State Water Body : N/R  
 State Water Body Name : N/R  
 Permit Name : Bradford County Mosquito Control  
 Permit Comp Status : N/R  
 RNC Tracking : Y  
 Master External Permit Number : FLG510000  
 TMDL Interface : N/R  
 EDMR Authorization : N  
 Pretreatment Indicator : N/R  
 Last Date in Agency List : 2024-06-10

Issue Date : 2016-11-15  
 Original Issue Date : 2011-12-21  
 Effective Date : 2017-02-01  
 Expiration Date : 2021-12-19  
 Retirement Date : 2021-12-19

Map Id: 5  
 Direction: E  
 Distance: 0.339 mi., 1791 ft.  
 Elevation: 167 ft.  
 Relative: Higher

**Site Name :** BRADFORD CNTY ROAD DEPT |  
 BRADFORD COUNTY MOSQUITO  
 CONTROL | BRADFORD COUNTY ROAD  
 DEPT.  
 812B N GRAND ST | 812-B NORTH  
 GRAND STREET  
 STARKE | Starke, FL 32091

**Database(s) :** [AST - FL, DWM CONTAM - FL, ECHO, EPA  
 LUST, EPA UST, FA 3 - FL, FRS, GWIF - FL,  
 HIST AST - FL, HIST PCS ENF, ICIS,  
 INACTIVE PCS, LAST - FL, LUST - FL,  
 NPDES - FL, PCS FACILITY, UST - FL,  
 WASTEWATER - FL] **(cont.)**

EnviroSite ID: 1452742  
 EPA ID: N/R

PCS FACILITY **(cont.)**

Termination Date : N/R  
 Issuing Agency : Florida Department of Environmental Protection  
 Agency Type : State  
 Activity ID : 3600962558  
 External Permit Number : N/R  
 Facility Type Indicator : NON-POTW  
 Permit Type : General Permit Covered Facility-NPDES)  
 Major Minor Status : N  
 Permit Status : Administratively Continued  
 Total Design Flow Number : N/R  
 Actual Average Flow Number : N/R  
 State Water Body : N/R  
 State Water Body Name : N/R  
 Permit Name : Bradford County Mosquito Control  
 Permit Comp Status : N/R  
 RNC Tracking : Y  
 Master External Permit Number : FLG510000  
 TMDL Interface : N/R  
 EDMR Authorization : N  
 Pretreatment Indicator : N/R  
 Last Date in Agency List : 2024-06-10

Issue Date : 2011-12-21  
 Original Issue Date : 2011-12-21  
 Effective Date : 2011-12-21  
 Expiration Date : 2016-12-20  
 Retirement Date : 2017-01-31  
 Termination Date : N/R  
 Issuing Agency : Florida Department of Environmental Protection  
 Agency Type : State  
 Activity ID : 2600095212  
 External Permit Number : N/R  
 Facility Type Indicator : NON-POTW  
 Permit Type : General Permit Covered Facility-NPDES)  
 Major Minor Status : N  
 Permit Status : Administratively Continued  
 Total Design Flow Number : N/R  
 Actual Average Flow Number : N/R  
 State Water Body : N/R  
 State Water Body Name : N/R  
 Permit Name : Bradford County Mosquito Control  
 Permit Comp Status : Y  
 RNC Tracking : Y  
 Master External Permit Number : FLG510000  
 TMDL Interface : N/R  
 EDMR Authorization : N

Map Id: 5  
 Direction: E  
 Distance: 0.339 mi., 1791 ft.  
 Elevation: 167 ft.  
 Relative: Higher

**Site Name :** BRADFORD CNTY ROAD DEPT |  
 BRADFORD COUNTY MOSQUITO  
 CONTROL | BRADFORD COUNTY ROAD  
 DEPT.  
 812B N GRAND ST | 812-B NORTH  
 GRAND STREET  
 STARKE | Starke, FL 32091

**Database(s) :** [AST - FL, DWM CONTAM - FL, ECHO, EPA  
 LUST, EPA UST, FA 3 - FL, FRS, GWIF - FL,  
 HIST AST - FL, HIST PCS ENF, ICIS,  
 INACTIVE PCS, LAST - FL, LUST - FL,  
 NPDES - FL, PCS FACILITY, UST - FL,  
 WASTEWATER - FL] **(cont.)**

EnviroSite ID: 1452742  
 EPA ID: N/R

PCS FACILITY **(cont.)**

Pretreatment Indicator : N/R  
 Last Date in Agency List : 2024-06-10

UST - FL

Facility Name : BRADFORD CNTY ROAD DEPT  
 Facility Address : 812B N GRAND ST, STARKE, 32091  
 County : BRADFORD

Site Details

Facility ID : 9400802  
 Facility Phone : 9049666242  
 Facility Status : OPEN  
 Facility Type : County Government  
 Last Date in Agency List : 2024-06-06

Owner Information

Owner ID : 37044  
 Owner Name : BRADFORD CNTY  
 Owner Address 1 : 812B N GRAND ST, STARKE, FL 32091  
 Owner Address 2 : N/R  
 Owner Phone : 9049666242  
 Contact : JASON DODDS / SCOTT KORNEGAY 904-966-6327  
 DEP Contractor Own : P

Tank Information

Tank ID : 1  
 Gallons : 6000  
 Tank Location : UNDERGROUND  
 Substance : Unleaded Gas  
 Install Date : 1977-11-01  
 Status : Removed from Site  
 Status Date : 1996-02-01

Tank ID : 2  
 Gallons : 6000  
 Tank Location : UNDERGROUND  
 Substance : Unleaded Gas  
 Install Date : 1977-11-01  
 Status : Removed from Site

Map Id: 5  
Direction: E  
Distance: 0.339 mi., 1791 ft.  
Elevation: 167 ft.  
Relative: Higher

**Site Name :** BRADFORD CNTY ROAD DEPT |  
BRADFORD COUNTY MOSQUITO  
CONTROL | BRADFORD COUNTY ROAD  
DEPT.  
812B N GRAND ST | 812-B NORTH  
GRAND STREET  
STARKE | Starke, FL 32091  
**Database(s) :** [AST - FL, DWM CONTAM - FL, ECHO, EPA  
LUST, EPA UST, FA 3 - FL, FRS, GWIF - FL,  
HIST AST - FL, HIST PCS ENF, ICIS,  
INACTIVE PCS, LAST - FL, LUST - FL,  
NPDES - FL, PCS FACILITY, UST - FL,  
WASTEWATER - FL] **(cont.)**

EnviroSite ID: 1452742  
EPA ID: N/R

UST - FL **(cont.)**

Status Date : 1996-02-01  
  
Tank ID : 3  
Gallons : 6000  
Tank Location : UNDERGROUND  
Substance : Vehicular Diesel  
Install Date : 1977-11-01  
Status : Removed from Site  
Status Date : 1996-02-01

Tank ID : 4  
Gallons : 6000  
Tank Location : UNDERGROUND  
Substance : Vehicular Diesel  
Install Date : 1977-11-01  
Status : Removed from Site  
Status Date : 1996-02-01

Oculus Note : Use the Public Oculus Login button to enter the Oculus Website  
Oculus Hyperlink : [Click here for hyperlink provided by the agency.](#)

WASTEWATER - FL

Facility Name : Bradford County Mosquito Control  
Facility Address : 812-B North Grand Street, Starke, FL  
County : BRADFORD  
  
Issue Date : 2021-12-09  
Effective Date : 2021-12-20  
Expiration Date : 2026-12-19  
Facility ID : FLG510067  
Facility Type : Pesticide Treatment Area  
Status : Active  
NPDES : Y  
Major/Minor Discharge : MI  
Environmental Interest : Industrial Wastewater Program  
Company Name : Bradford County Mosquito Control  
Related Party Name : Bennie Jackson, PMTE  
Related Party Address : 925 North Temple Avenue, Suite E, Starke FL 32091  
Related Party Address 2 : N/R  
Related Party Phone : 9049666212  
Related Party Email : bennie\_jackson@bradfordcountyfl.gov  
Document Description : Generic Permit

Map Id: 5  
 Direction: E  
 Distance: 0.339 mi., 1791 ft.  
 Elevation: 167 ft.  
 Relative: Higher

**Site Name :** BRADFORD CNTY ROAD DEPT |  
 BRADFORD COUNTY MOSQUITO  
 CONTROL | BRADFORD COUNTY ROAD  
 DEPT.  
 812B N GRAND ST | 812-B NORTH  
 GRAND STREET  
 STARKE | Starke, FL 32091

**Database(s) :** [AST - FL, DWM CONTAM - FL, ECHO, EPA  
 LUST, EPA UST, FA 3 - FL, FRS, GWIF - FL,  
 HIST AST - FL, HIST PCS ENF, ICIS,  
 INACTIVE PCS, LAST - FL, LUST - FL,  
 NPDES - FL, PCS FACILITY, UST - FL,  
 WASTEWATER - FL] **(cont.)**

EnviroSite ID: 1452742  
 EPA ID: N/R

WASTEWATER - FL **(cont.)**

Nature of Business :	N/R
Ownership Type :	County
Treatment Process Summary :	N/R
Department Office :	Headquarters
Capacity (MGD) :	N/R
DW Class :	N/R
Last Date in Agency List :	2024-06-12

Map Id: 6  
 Direction: ESE  
 Distance: 0.384 mi., 2030 ft.  
 Elevation: 166 ft.  
 Relative: Higher

**Site Name :** JAI MA OF STARKE LLC | SHREEJI 1  
 INVESTMENT LLC | AAC1260  
 401 W BROWNL EE RD  
 STARKE, FL

**Database(s) :** [DEDB - FL, DWM CONTAM - FL, EPA  
 LUST, EPA UST, FA 3 - FL, LUST - FL, UST  
 - FL]

EnviroSite ID: 1480450  
 EPA ID: N/R

DEDB - FL

Sample Date :	2004-12-09
Sample ID :	041210-065
Sample Type :	FIRST SAMPLE
FLUW ID :	AAC1260
Analyte :	ETHYLENE DIBROMIDE (EDB)
Value :	0.25
Units :	ug/L
Qualifier :	U
Resident Last Name :	N/R
Well Business Name :	S & M DISCOUNT BEVERAGE (FKA RDY FRDY1)
Well Address :	401 W BROWNL EE RD
Well Type :	41
Well Status :	ACTIVE
City :	STARKE
County :	ALACHUA
Job Name :	ALACHUA-041210-11
Customer ID :	N/R
Description :	Non Comm Well
Last Date in Agency List :	2015-11-25



Map Id: 6  
 Direction: ESE  
 Distance: 0.384 mi., 2030 ft.  
 Elevation: 166 ft.  
 Relative: Higher

**Site Name :** JAI MA OF STARKE LLC | SHREEJI 1  
 INVESTMENT LLC | AAC1260  
 401 W BROWNLEE RD  
 STARKE, FL

**Database(s) :** [DEDB - FL, DWM CONTAM - FL, EPA  
 LUST, EPA UST, FA 3 - FL, LUST - FL, UST  
 - FL] **(cont.)**

Envirosite ID: 1480450  
 EPA ID: N/R

DEDB - FL **(cont.)**

Sample Date : 2004-12-09  
 Sample ID : 041210-065  
 Sample Type : FIRST SAMPLE  
 FLUW ID : AAC1260  
 Analyte : ETHYLENE DIBROMIDE (EDB)  
 Value : 0.25  
 Units : ug/L  
 Qualifier : U  
 Resident Last Name : N/R  
 Well Business Name : S & M DISCOUNT BEVERAGE (FKA RDY FRDY1)  
 Well Address : 401 W BROWNLEE RD  
 Well Type : 41 - NON-COMMUNITY WATER SYSTEM  
 Well Status : ACTIVE  
 City : N/R  
 County : ALACHUA  
 Job Name : ALACHUA-041210-11  
 Customer ID : N/R  
 Description : N/R  
 Last Date in Agency List : 2021-11-17

DWM CONTAM - FL

Facility Name : JAI MA OF STARKE LLC  
 Facility Address : 401 W BROWNLEE RD, STARKE, FL 32091-2805  
 County : BRADFORD

Score Effective Date : 1999-05-05  
 Score : 70  
 Score Ranked : N/R  
 Rank : N/R  
 Facility ID : 8626903  
 Facility Status : OPEN  
 Facility Type : A - Retail Station  
 County Code : 4  
 District : NED  
 Operator : MINA THAKOR  
 Phone : (904)796-0012  
 Name Changed Date : 2011-07-22  
 Address Changed Date : 2011-07-22  
 Latitude Degrees : 29  
 Latitude Minutes : 57  
 Latitude Seconds : 7.3692  
 Longitude Degrees : 82  
 Longitude Minutes : 6  
 Longitude Seconds : 40.3422  
 Feature : N/R  
 Method : UNVR  
 Datum : 0  
 Section/Township/Range : SEC 28, TWP 6, RNG 22  
 Related Party Begin Date : 2011-07-22  
 Related Party ID : 67244  
 Primary Related Party Role : ACCOUNT OWNER  
 Related Party Name : JAI MA OF STARKE LLC

Map Id: 6  
 Direction: ESE  
 Distance: 0.384 mi., 2030 ft.  
 Elevation: 166 ft.  
 Relative: Higher

**Site Name :** JAI MA OF STARKE LLC | SHREEJI 1 INVESTMENT LLC | AAC1260  
 401 W BROWNLEE RD  
 STARKE, FL

**Database(s) :** [DEDDB - FL, DWM CONTAM - FL, EPA LUST, EPA UST, FA 3 - FL, LUST - FL, UST - FL] **(cont.)**

Envirosite ID: 1480450  
 EPA ID: N/R

DWM CONTAM - FL **(cont.)**

Related Party Address 1 : PO BOX 784, STARKE, FL 32091  
 Related Party Address 2 : N/R  
 Contact : MINA THAKOR  
 Related Party Phone : (904)796-0012  
 Related Party Extension : N/R  
 Related Party Bad Address Indicator : N  
 Last Date in Agency List : 2022-06-08

Facility Name : SHREEJI 1 INVESTMENT LLC  
 Facility Address : 401 W BROWNLEE RD, STARKE, FL 32091-2805  
 County : BRADFORD

Score Effective Date : 1999-05-05  
 Score : 70  
 Score Ranked : N/R  
 Rank : N/R  
 Facility ID : 8626903  
 Facility Status : OPEN  
 Facility Type : A - Retail Station  
 County Code : 4  
 District : NED  
 Operator : HIMANSHU PATEL  
 Phone : (917)365-0465  
 Name Changed Date : 2022-07-09  
 Address Changed Date : 2022-07-09  
 Latitude Degrees : 29  
 Latitude Minutes : 57  
 Latitude Seconds : 7.4631  
 Longitude Degrees : 82  
 Longitude Minutes : 6  
 Longitude Seconds : 40.3283  
 Feature : N/R  
 Method : UNVR  
 Datum : 0  
 Section/Township/Range : SEC 28, TWP 6, RNG 22  
 Related Party Begin Date : 2011-07-22  
 Related Party ID : 67244  
 Primary Related Party Role : ACCOUNT OWNER  
 Related Party Name : JAI MA OF STARKE LLC  
 Related Party Address 1 : 12210 SW Archer RD, Archer, FL 32618  
 Related Party Address 2 : N/R  
 Contact : HIMANSHU PATEL  
 Related Party Phone : (917)365-0465  
 Related Party Extension : N/R  
 Related Party Bad Address Indicator : N  
 Last Date in Agency List : 2024-08-09

EPA LUST

Facility Name : JAI MA OF STARKE LLC  
 Facility Address : 401 W BROWNLEE RD, STARKE, Florida  
 County : N/R

Map Id: 6  
Direction: ESE  
Distance: 0.384 mi., 2030 ft.  
Elevation: 166 ft.  
Relative: Higher

**Site Name :** JAI MA OF STARKE LLC | SHREEJI 1  
INVESTMENT LLC | AAC1260  
401 W BROWNLEE RD  
STARKE, FL

**Database(s) :** [DEDDB - FL, DWM CONTAM - FL, EPA  
LUST, EPA UST, FA 3 - FL, LUST - FL, UST  
- FL] **(cont.)**

Envirosite ID: 1480450  
EPA ID: N/R

### EPA LUST (cont.)

Facility ID : FL8626903  
LUST ID : FL25507  
Reported Date : 1988-12-29  
Status : No Further Action  
Substance : N/R  
Closed With Residual Contamination  
(Tribal Only): N/R  
NFA\_Letter (Tribal Only) : N/R  
Tribe (Tribal Only) : N/R  
EPA Region : 4  
Estimated Population within 1500ft : 155  
Estimated Private Domestic Wells within  
1500ft: 32  
Within Source Water Protection Area  
(SPA): No  
SPA Public Water System and Facility ID: N/R  
SPA Water Type : N/R  
SPA Facility Type : N/R  
SPA HUC12 : N/R  
Within Groundwater Wellhead Protection  
Area (WHPA): No  
WHPA Public Water System and Facility  
ID: N/R  
WHPA Water Type : N/R  
WHPA Facility Type : N/R  
WHPA HUC12 : N/R  
Within Estimated 100-year Floodplain: No  
Latitude : 29.95222  
Longitude : -82.1188899999999  
Last Date in Agency List : 2024-05-23

### EPA UST

Facility Name : JAI MA OF STARKE LLC  
Facility Address : 401 W BROWNLEE RD, STARKE, Florida 32091  
County : N/R

Facility ID : FL8626903  
Facility Status : Open UST(s)  
Open USTs : 1  
Closed USTs : 3  
Temporarily Out of Service USTs : 0  
Date of Last Inspection : N/R  
EPA Region : 4  
Tribe : N/R  
Facility ID 2 : N/R  
Latitude : 29.95222222  
Longitude : -82.11888889  
Last Date in Agency List : 2024-05-22

Map Id: 6  
 Direction: ESE  
 Distance: 0.384 mi., 2030 ft.  
 Elevation: 166 ft.  
 Relative: Higher

**Site Name :** JAI MA OF STARKE LLC | SHREEJI 1  
 INVESTMENT LLC | AAC1260  
 401 W BROWNLEE RD  
 STARKE, FL

**Database(s) :** [DEDDB - FL, DWM CONTAM - FL, EPA  
 LUST, EPA UST, FA 3 - FL, LUST - FL, UST  
 - FL] **(cont.)**

EnviroSite ID: 1480450  
 EPA ID: N/R

**EPA UST (cont.)**

Tank Details

Tank ID : FL8626903-1  
 Tank Status : Closed  
 Installation Date : 1975-07-01  
 Removal Date : N/R  
 Capacity : 8000  
 Substances : Unleaded Gas  
 Tank Wall Type : N/R

Tank ID : FL8626903-2  
 Tank Status : Closed  
 Installation Date : 1975-07-01  
 Removal Date : N/R  
 Capacity : 8000  
 Substances : Unleaded Gas  
 Tank Wall Type : N/R

Tank ID : FL8626903-3  
 Tank Status : Closed  
 Installation Date : 1975-07-01  
 Removal Date : N/R  
 Capacity : 8000  
 Substances : Unleaded Gas  
 Tank Wall Type : N/R

Tank ID : FL8626903-4  
 Tank Status : Open  
 Installation Date : 2006-08-01  
 Removal Date : N/R  
 Capacity : 22000  
 Substances : Unleaded Gas  
 Tank Wall Type : N/R

**FA 3 - FL**

Facility Name : JAI MA OF STARKE LLC  
 Facility Address : 401 W BROWNLEE RD, STARKE, 32091  
 County : BRADFORD

Details for this site have been truncated due to the large number of available details for this site within this dataset. For the complete details for this site, contact your EnviroSite account representative for a complimentary site report containing all of the details available.

Effectivity Date : 2016-08-30  
 Expiration Date : 2017-08-30  
 Facility ID : 8626903  
 Facility Status : OPEN  
 Facility Type : Retail Station  
 DEP Contractor : P

Map Id: 6  
 Direction: ESE  
 Distance: 0.384 mi., 2030 ft.  
 Elevation: 166 ft.  
 Relative: Higher

**Site Name :** JAI MA OF STARKE LLC | SHREEJI 1  
 INVESTMENT LLC | AAC1260  
 401 W BROWNLEE RD  
 STARKE, FL

**Database(s) :** [DEDDB - FL, DWM CONTAM - FL, EPA  
 LUST, EPA UST, FA 3 - FL, LUST - FL, UST  
 - FL] **(cont.)**

Envirosite ID: 1480450  
 EPA ID: N/R

**FA 3 - FL (cont.)**

Financial Responsibility : INSURANCE  
 Insurance Company : COMMERCE & INDUSTRY  
 Facility Phone : 9047960012  
 Owner ID : 67244  
 Owner Name : JAI MA OF STARKE LLC  
 Address : PO BOX 784, STARKE, FL 32091  
 Contact Name : MINA THAKOR  
 Phone : 9047960012  
 Last Date in Agency List : 2022-06-29

Effectivity Date : 2015-08-30  
 Expiration Date : 2016-08-30  
 Facility ID : 8626903  
 Facility Status : OPEN  
 Facility Type : Retail Station  
 DEP Contractor : P  
 Financial Responsibility : INSURANCE  
 Insurance Company : COMMERCE & INDUSTRY  
 Facility Phone : 9047960012  
 Owner ID : 67244  
 Owner Name : JAI MA OF STARKE LLC  
 Address : PO BOX 784, STARKE, FL 32091  
 Contact Name : MINA THAKOR  
 Phone : 9047960012  
 Last Date in Agency List : 2022-06-29

Effectivity Date : 2012-08-30  
 Expiration Date : 2013-08-30  
 Facility ID : 8626903  
 Facility Status : OPEN  
 Facility Type : Retail Station  
 DEP Contractor : P  
 Financial Responsibility : INSURANCE  
 Insurance Company : ZURICH-AMERICAN  
 Facility Phone : 9047960012  
 Owner ID : 67244  
 Owner Name : JAI MA OF STARKE LLC  
 Address : PO BOX 784, STARKE, FL 32091  
 Contact Name : MINA THAKOR  
 Phone : 9047960012  
 Last Date in Agency List : 2022-06-29

Effectivity Date : 2011-08-30  
 Expiration Date : 2012-08-30  
 Facility ID : 8626903  
 Facility Status : OPEN  
 Facility Type : Retail Station  
 DEP Contractor : P  
 Financial Responsibility : INSURANCE  
 Insurance Company : ZURICH-AMERICAN  
 Facility Phone : 9047960012

Map Id: 6  
 Direction: ESE  
 Distance: 0.384 mi., 2030 ft.  
 Elevation: 166 ft.  
 Relative: Higher

**Site Name :** JAI MA OF STARKE LLC | SHREEJI 1 INVESTMENT LLC | AAC1260  
 401 W BROWNLEE RD  
 STARKE, FL

**Database(s) :** [DEDDB - FL, DWM CONTAM - FL, EPA LUST, EPA UST, FA 3 - FL, LUST - FL, UST - FL] **(cont.)**

Envirosite ID: 1480450  
 EPA ID: N/R

FA 3 - FL **(cont.)**

Owner ID : 67244  
 Owner Name : JAI MA OF STARKE LLC  
 Address : PO BOX 784, STARKE, FL 32091  
 Contact Name : MINA THAKOR  
 Phone : 9047960012  
 Last Date in Agency List : 2022-06-29

Effectivity Date : 2010-08-30  
 Expiration Date : 2011-08-30  
 Facility ID : 8626903  
 Facility Status : OPEN  
 Facility Type : Retail Station  
 DEP Contractor : P  
 Financial Responsibility : INSURANCE  
 Insurance Company : ZURICH-AMERICAN  
 Facility Phone : 9047960012  
 Owner ID : 67244  
 Owner Name : JAI MA OF STARKE LLC  
 Address : PO BOX 784, STARKE, FL 32091  
 Contact Name : MINA THAKOR  
 Phone : 9047960012  
 Last Date in Agency List : 2022-06-29

Facility Name : SHREEJI 1 INVESTMENT LLC  
 Facility Address : 401 W BROWNLEE RD, STARKE, 32091  
 County : BRADFORD

Effectivity Date : 2023-09-02  
 Expiration Date : 2024-09-02  
 Facility ID : 8626903  
 Facility Status : OPEN  
 Facility Type : Retail Station  
 DEP Contractor : C  
 Financial Responsibility : INSURANCE  
 Insurance Company : ACE AMERICAN INSURANCE COMPANY  
 Facility Phone : 9173650465  
 Owner ID : 67244  
 Owner Name : JAI MA OF STARKE LLC  
 Address : 12210 SW Archer RD, Archer, FL 32618  
 Contact Name : HIMANSHU PATEL  
 Phone : 9173650465  
 Last Date in Agency List : 2024-06-20

Effectivity Date : 2016-08-30  
 Expiration Date : 2017-08-30  
 Facility ID : 8626903  
 Facility Status : OPEN  
 Facility Type : Retail Station  
 DEP Contractor : C  
 Financial Responsibility : INSURANCE



Map Id: 6  
 Direction: ESE  
 Distance: 0.384 mi., 2030 ft.  
 Elevation: 166 ft.  
 Relative: Higher

**Site Name :** JAI MA OF STARKE LLC | SHREEJI 1  
 INVESTMENT LLC | AAC1260  
 401 W BROWNLEE RD  
 STARKE, FL

**Database(s) :** [DEDDB - FL, DWM CONTAM - FL, EPA  
 LUST, EPA UST, FA 3 - FL, LUST - FL, UST  
 - FL] **(cont.)**

Envirosite ID: 1480450  
 EPA ID: N/R

FA 3 - FL **(cont.)**

Insurance Company : COMMERCE & INDUSTRY  
 Facility Phone : 9173650465  
 Owner ID : 67244  
 Owner Name : JAI MA OF STARKE LLC  
 Address : 12210 SW Archer RD, Archer, FL 32618  
 Contact Name : HIMANSHU PATEL  
 Phone : 9173650465  
 Last Date in Agency List : 2024-06-20

Effectivity Date : 2015-08-30  
 Expiration Date : 2016-08-30  
 Facility ID : 8626903  
 Facility Status : OPEN  
 Facility Type : Retail Station  
 DEP Contractor : C  
 Financial Responsibility : INSURANCE  
 Insurance Company : COMMERCE & INDUSTRY  
 Facility Phone : 9173650465  
 Owner ID : 67244  
 Owner Name : JAI MA OF STARKE LLC  
 Address : 12210 SW Archer RD, Archer, FL 32618  
 Contact Name : HIMANSHU PATEL  
 Phone : 9173650465  
 Last Date in Agency List : 2024-06-20

Effectivity Date : 2012-08-30  
 Expiration Date : 2013-08-30  
 Facility ID : 8626903  
 Facility Status : OPEN  
 Facility Type : Retail Station  
 DEP Contractor : C  
 Financial Responsibility : INSURANCE  
 Insurance Company : ZURICH-AMERICAN  
 Facility Phone : 9173650465  
 Owner ID : 67244  
 Owner Name : JAI MA OF STARKE LLC  
 Address : 12210 SW Archer RD, Archer, FL 32618  
 Contact Name : HIMANSHU PATEL  
 Phone : 9173650465  
 Last Date in Agency List : 2024-06-20

Effectivity Date : 2011-08-30  
 Expiration Date : 2012-08-30  
 Facility ID : 8626903  
 Facility Status : OPEN  
 Facility Type : Retail Station  
 DEP Contractor : C  
 Financial Responsibility : INSURANCE  
 Insurance Company : ZURICH-AMERICAN  
 Facility Phone : 9173650465  
 Owner ID : 67244

Map Id: 6  
Direction: ESE  
Distance: 0.384 mi., 2030 ft.  
Elevation: 166 ft.  
Relative: Higher

<b>Site Name :</b> JAI MA OF STARKE LLC   SHREEJI 1 INVESTMENT LLC   AAC1260 401 W BROWNLEE RD STARKE, FL
<b>Database(s) :</b> [DEDDB - FL, DWM CONTAM - FL, EPA LUST, EPA UST, FA 3 - FL, LUST - FL, UST - FL] <b>(cont.)</b>

EnviroSite ID: 1480450  
EPA ID: N/R

### FA 3 - FL (cont.)

Owner Name :	JAI MA OF STARKE LLC
Address :	12210 SW Archer RD, Archer, FL 32618
Contact Name :	HIMANSHU PATEL
Phone :	9173650465
Last Date in Agency List :	2024-06-20

### LUST - FL

Facility Name :	JAI MA OF STARKE LLC
Facility Address :	401 W BROWNLEE RD, STARKE, 32091
County :	BRADFORD

### Site Details

Facility ID :	8626903
Facility Status :	OPEN
Facility Type :	Retail Station
Phone :	9047960012
Last Date in Agency List :	2022-06-28

### Owner Information

Owner ID :	67244
Owner Name :	JAI MA OF STARKE LLC
Owner Address 1 :	PO BOX 784, STARKE, FL 32091
Owner Address 2 :	N/R
Owner Phone :	9047960012
Contact :	MINA THAKOR

### Discharge Details

Discharge Date :	1988-12-29
Status Date :	2002-07-19
Status Description :	SRCR COMPLETE
DEP Code :	C
Description :	CLEANUP REQUIRED
Score Date :	1999-05-05
Score :	70
CU Status :	N/R

Oculus Note :  
Oculus Hyperlink : [Use the Public Oculus Login button to enter the Oculus Website  
Click here for hyperlink provided by the agency.](#)

Facility Name :	SHREEJI 1 INVESTMENT LLC
Facility Address :	401 W BROWNLEE RD, STARKE, 32091
County :	BRADFORD

Map Id: 6  
Direction: ESE  
Distance: 0.384 mi., 2030 ft.  
Elevation: 166 ft.  
Relative: Higher

**Site Name :** JAI MA OF STARKE LLC | SHREEJI 1  
INVESTMENT LLC | AAC1260  
401 W BROWNLEE RD  
STARKE, FL  
**Database(s) :** [DEDB - FL, DWM CONTAM - FL, EPA  
LUST, EPA UST, FA 3 - FL, LUST - FL, UST  
- FL] **(cont.)**

Envirosite ID: 1480450  
EPA ID: N/R

LUST - FL **(cont.)**

Site Details

Facility ID : 8626903  
Facility Status : OPEN  
Facility Type : Retail Station  
Phone : 9173650465  
Last Date in Agency List : 2024-06-06

Owner Information

Owner ID : 67244  
Owner Name : JAI MA OF STARKE LLC  
Owner Address 1 : 12210 SW Archer RD, Archer, FL 32618  
Owner Address 2 : N/R  
Owner Phone : 9173650465  
Contact : HIMANSHU PATEL

Discharge Details

Discharge Date : 1988-12-29  
Status Date : 2002-07-19  
Status Description : SRCR COMPLETE  
DEP Code : C  
Description : CLEANUP REQUIRED  
Score Date : 1999-05-05  
Score : 70  
CU Status : N/R

Oculus Note : Use the Public Oculus Login button to enter the Oculus Website  
Oculus Hyperlink : [Click here for hyperlink provided by the agency.](#)

UST - FL

Facility Name : JAI MA OF STARKE LLC  
Facility Address : 401 W BROWNLEE RD, STARKE, 32091  
County : BRADFORD

Site Details

Facility ID : 8626903  
Facility Phone : 9047960012  
Facility Status : OPEN  
Facility Type : Retail Station  
Last Date in Agency List : 2022-08-30

Owner Information

Owner ID : 67244  
Owner Name : JAI MA OF STARKE LLC

Map Id: 6  
Direction: ESE  
Distance: 0.384 mi., 2030 ft.  
Elevation: 166 ft.  
Relative: Higher

**Site Name :** JAI MA OF STARKE LLC | SHREEJI 1  
INVESTMENT LLC | AAC1260  
401 W BROWNLEE RD  
STARKE, FL  
**Database(s) :** [DEDDB - FL, DWM CONTAM - FL, EPA  
LUST, EPA UST, FA 3 - FL, LUST - FL, UST  
- FL] **(cont.)**

EnviroSite ID: 1480450  
EPA ID: N/R

### UST - FL (cont.)

Owner Address 1 : PO BOX 784, STARKE, FL 32091  
Owner Address 2 : N/R  
Owner Phone : 9047960012  
Contact : MINA THAKOR  
DEP Contractor Own : C

### Tank Information

Tank ID : 4  
Gallons : 22000  
Tank Location : UNDERGROUND  
Substance : Unleaded Gas  
Install Date : 2006-08-01  
Status : In Service  
Status Date : 2006-08-01

Construction Items : Miscellaneous Attributes - Compartmented  
Overfill/Spill - Spill containment bucket  
Overfill/Spill - Tight fill  
Overfill/Spill - Ball check valve  
Primary Construction - Steel  
Secondary Containment - Double wall - tank jacket

Monitoring Items : Internal Tk Monitoring - Monitor dbl wall tank space  
Miscellaneous - Visual inspect pipe sumps  
Miscellaneous - Visual inspect dispenser liners  
Piping Monitoring - Monitor dbl wall pipe space  
Piping Monitoring - Mechanical line leak detector

Piping Items : Miscellaneous Attributes - Dispenser liners  
Miscellaneous Attributes - Pressurized piping system  
Primary Construction - Fiberglass  
Secondary Containment - Double wall

Oculus Note : Use the Public Oculus Login button to enter the Oculus Website  
Oculus Hyperlink : [Click here for hyperlink provided by the agency.](#)

Facility Name : SHREEJI 1 INVESTMENT LLC  
Facility Address : 401 W BROWNLEE RD, STARKE, 32091  
County : BRADFORD

### Site Details

Facility ID : 8626903  
Facility Phone : 9173650465  
Facility Status : OPEN

Map Id: 6  
Direction: ESE  
Distance: 0.384 mi., 2030 ft.  
Elevation: 166 ft.  
Relative: Higher

**Site Name :** JAI MA OF STARKE LLC | SHREEJI 1  
INVESTMENT LLC | AAC1260  
401 W BROWNL EE RD  
STARKE, FL

**Database(s) :** [DEDB - FL, DWM CONTAM - FL, EPA  
LUST, EPA UST, FA 3 - FL, LUST - FL, UST  
- FL] **(cont.)**

EnviroSite ID: 1480450  
EPA ID: N/R

### UST - FL (cont.)

Facility Type : Retail Station  
Last Date in Agency List : 2024-06-06

### Owner Information

Owner ID : 67244  
Owner Name : JAI MA OF STARKE LLC  
Owner Address 1 : 12210 SW Archer RD, Archer, FL 32618  
Owner Address 2 : N/R  
Owner Phone : 9173650465  
Contact : HIMANSHU PATEL  
DEP Contractor Own : C

### Tank Information

Tank ID : 1  
Gallons : 8000  
Tank Location : UNDERGROUND  
Substance : Unleaded Gas  
Install Date : 1975-07-01  
Status : Removed from Site  
Status Date : 1994-05-01

Tank ID : 2  
Gallons : 8000  
Tank Location : UNDERGROUND  
Substance : Unleaded Gas  
Install Date : 1975-07-01  
Status : Removed from Site  
Status Date : 1994-05-01

Tank ID : 3  
Gallons : 8000  
Tank Location : UNDERGROUND  
Substance : Unleaded Gas  
Install Date : 1975-07-01  
Status : Removed from Site  
Status Date : 1994-05-01

Tank ID : 4  
Gallons : 22000  
Tank Location : UNDERGROUND  
Substance : Unleaded Gas  
Install Date : 2006-08-01  
Status : In Service  
Status Date : 2006-08-01

Map Id: 6  
 Direction: ESE  
 Distance: 0.384 mi., 2030 ft.  
 Elevation: 166 ft.  
 Relative: Higher

**Site Name :** JAI MA OF STARKE LLC | SHREEJI 1  
 INVESTMENT LLC | AAC1260  
 401 W BROWNLEE RD  
 STARKE, FL

**Database(s) :** [DEDB - FL, DWM CONTAM - FL, EPA  
 LUST, EPA UST, FA 3 - FL, LUST - FL, UST  
 - FL] **(cont.)**

Envirosite ID: 1480450  
 EPA ID: N/R

UST - FL **(cont.)**

Construction Items :	Miscellaneous Attributes - Compartmented Overfill/Spill - Spill containment bucket Overfill/Spill - Tight fill Overfill/Spill - Ball check valve Primary Construction - Steel Secondary Containment - Double wall - tank jacket
Monitoring Items :	Internal Tk Monitoring - Monitor dbl wall tank space Miscellaneous - Visual inspect pipe sumps Miscellaneous - Visual inspect dispenser liners Piping Monitoring - Monitor dbl wall pipe space Piping Monitoring - Mechanical line leak detector
Piping Items :	Miscellaneous Attributes - Dispenser liners Miscellaneous Attributes - Pressurized piping system Primary Construction - Fiberglass Secondary Containment - Double wall
Oculus Note : Oculus Hyperlink :	Use the Public Oculus Login button to enter the Oculus Website <a href="#">Click here for hyperlink provided by the agency.</a>

Map Id: 7  
 Direction: ENE  
 Distance: 0.387 mi., 2042 ft.  
 Elevation: 167 ft.  
 Relative: Higher

**Site Name :** YOUNG PROPERTIES | BRADFORD  
 FURNITURE - NATIONS BANK | AAG7660  
 US HWY 301 N | US HIGHWAY 301 NORTH  
 STARKE, FL 32091

**Database(s) :** [DEDB - FL, DWM CONTAM - FL, ECHO,  
 EPA LUST, EPA UST, FA 3 - FL, FRS, GWIF  
 - FL, LUST - FL, RCRA\_VSQG, UST - FL]

Envirosite ID: 32463896  
 EPA ID: N/R

DEDB - FL

Sample Date :	2001-04-18
Sample ID :	010420-079
Sample Type :	COMPLIANCE
FLUW ID :	AAF1922
Analyte :	ETHYLENE DIBROMIDE (EDB)
Value :	0.2
Units :	ug/L
Qualifier :	U
Resident Last Name :	N/R
Well Business Name :	TEXTILE TOWN
Well Address :	US HWY 301 N



Map Id: 7  
 Direction: ENE  
 Distance: 0.387 mi., 2042 ft.  
 Elevation: 167 ft.  
 Relative: Higher

**Site Name :** YOUNG PROPERTIES | BRADFORD  
 FURNITURE - NATIONSBANK | AAG7660  
 US HWY 301 N | US HIGHWAY 301 NORTH  
 STARKE, FL 32091

**Database(s) :** [DEDDB - FL, DWM CONTAM - FL, ECHO,  
 EPA LUST, EPA UST, FA 3 - FL, FRS, GWIF  
 - FL, LUST - FL, RCRA\_VSQG, UST - FL]  
**(cont.)**

Envirosite ID: 32463896  
 EPA ID: N/R

DEDDB - FL **(cont.)**

Well Type : 42  
 Well Status : ACTIVE  
 City : STARKE  
 County : BRADFORD  
 Job Name : BRADFORD-010420-16  
 Customer ID : N/R  
 Description : Limited Use  
 Last Date in Agency List : 2015-11-25

Sample Date : 2002-10-28  
 Sample ID : 021030-093  
 Sample Type : FIRST SAMPLE  
 FLUW ID : AAG7661  
 Analyte : ETHYLENE DIBROMIDE (EDB)  
 Value : 0.12  
 Units : ug/L  
 Qualifier : U  
 Resident Last Name : N/R  
 Well Business Name : CHESTER FORD  
 Well Address : US HWY 301 N  
 Well Type : 43 - PRIVAT  
 Well Status : RETAGGED  
 City : N/R  
 County : ALACHUA  
 Job Name : ALACHUA-021030-23  
 Customer ID : N/R  
 Description : N/R  
 Last Date in Agency List : 2021-11-17

Sample Date : 2002-10-28  
 Sample ID : 021030-094  
 Sample Type : FIRST SAMPLE  
 FLUW ID : AAG7660  
 Analyte : ETHYLENE DIBROMIDE (EDB)  
 Value : 0.12  
 Units : ug/L  
 Qualifier : U  
 Resident Last Name : N/R  
 Well Business Name : DAVIS EXPRESS TRUCKING  
 Well Address : US HWY 301 N  
 Well Type : NONE GIVEN  
 Well Status : ACTIVE  
 City : N/R  
 County : ALACHUA  
 Job Name : ALACHUA-021030-23  
 Customer ID : N/R  
 Description : N/R  
 Last Date in Agency List : 2021-11-17

Map Id: 7  
Direction: ENE  
Distance: 0.387 mi., 2042 ft.  
Elevation: 167 ft.  
Relative: Higher

**Site Name :** YOUNG PROPERTIES | BRADFORD  
FURNITURE - NATIONSBANK | AAG7660  
US HWY 301 N | US HIGHWAY 301 NORTH  
STARKE, FL 32091

**Database(s) :** [DEDB - FL, DWM CONTAM - FL, ECHO,  
EPA LUST, EPA UST, FA 3 - FL, FRS, GWIF  
- FL, LUST - FL, RCRA\_VSQG, UST - FL]  
**(cont.)**

Envirosite ID: 32463896  
EPA ID: N/R

DEDB - FL **(cont.)**

Sample Date : 2001-04-18  
Sample ID : 010420-080  
Sample Type : COMPLIANCE  
FLUW ID : AAF1923  
Analyte : ETHYLENE DIBROMIDE (EDB)  
Value : 0.2  
Units : ug/L  
Qualifier : U  
Resident Last Name : N/R  
Well Business Name : SMITH BROS. BODY SHOP  
Well Address : US HWY 301 N  
Well Type : 42  
Well Status : ACTIVE  
City : N/R  
County : BRADFORD  
Job Name : BRADFORD-010420-16  
Customer ID : N/R  
Description : N/R  
Last Date in Agency List : 2021-11-17

Sample Date : 2001-04-18  
Sample ID : 010420-079  
Sample Type : COMPLIANCE  
FLUW ID : AAF1922  
Analyte : ETHYLENE DIBROMIDE (EDB)  
Value : 0.2  
Units : ug/L  
Qualifier : U  
Resident Last Name : N/R  
Well Business Name : TEXTILE TOWN  
Well Address : US HWY 301 N  
Well Type : 42  
Well Status : ACTIVE  
City : N/R  
County : BRADFORD  
Job Name : BRADFORD-010420-16  
Customer ID : N/R  
Description : N/R  
Last Date in Agency List : 2021-11-17

Sample Date : 2002-10-28  
Sample ID : 021030-094  
Sample Type : FIRST SAMPLE  
FLUW ID : AAG7660  
Analyte : ETHYLENE DIBROMIDE (EDB)  
Value : 0.12  
Units : ug/L  
Qualifier : U  
Resident Last Name : N/R  
Well Business Name : DAVIS EXPRESS TRUCKING  
Well Address : US HWY 301 N

Map Id: 7  
 Direction: ENE  
 Distance: 0.387 mi., 2042 ft.  
 Elevation: 167 ft.  
 Relative: Higher

**Site Name :** YOUNG PROPERTIES | BRADFORD  
 FURNITURE - NATIONSBANK | AAG7660  
 US HWY 301 N | US HIGHWAY 301 NORTH  
 STARKE, FL 32091

**Database(s) :** [DEDDB - FL, DWM CONTAM - FL, ECHO,  
 EPA LUST, EPA UST, FA 3 - FL, FRS, GWIF  
 - FL, LUST - FL, RCRA\_VSQG, UST - FL]  
**(cont.)**

Envirosite ID: 32463896  
 EPA ID: N/R

DEDDB - FL (cont.)

Well Type : 42  
 Well Status : ACTIVE  
 City : STARKE  
 County : ALACHUA  
 Job Name : ALACHUA-021030-23  
 Customer ID : N/R  
 Description : Limited Use  
 Last Date in Agency List : 2015-11-25

DWM CONTAM - FL

Facility Name : YOUNG PROPERTIES  
 Facility Address : US HWY 301 N, STARKE, FL 32091  
 County : BRADFORD

Score Effective Date : 2001-04-20  
 Score : 71  
 Score Ranked : N/R  
 Rank : N/R  
 Facility ID : 9601295  
 Facility Status : CLOSED  
 Facility Type : A - Retail Station  
 County Code : 4  
 District : NED  
 Operator : N/R  
 Phone : N/R  
 Name Changed Date : 2001-01-04  
 Address Changed Date : 1998-05-15  
 Latitude Degrees : 29  
 Latitude Minutes : 56  
 Latitude Seconds : 48.04  
 Longitude Degrees : 82  
 Longitude Minutes : 6  
 Longitude Seconds : 37.42  
 Feature : N/R  
 Method : AGPS  
 Datum : N/R  
 Section/Township/Range : N/R  
 Related Party Begin Date : 2001-01-04  
 Related Party ID : 43878  
 Primary Related Party Role : ACCOUNT OWNER  
 Related Party Name : YOUNG, ALBERT FRANK JR  
 Related Party Address 1 : 2309 N TEMPLE AVE, STARKE, FL 32091  
 Related Party Address 2 : N/R  
 Contact : ALBERT FRANK YOUNG JR  
 Related Party Phone : (904)964-7771  
 Related Party Extension : N/R  
 Related Party Bad Address Indicator : Y  
 Last Date in Agency List : 2024-08-09

Map Id: 7  
 Direction: ENE  
 Distance: 0.387 mi., 2042 ft.  
 Elevation: 167 ft.  
 Relative: Higher

**Site Name :** YOUNG PROPERTIES | BRADFORD  
 FURNITURE - NATIONSBANK | AAG7660  
 US HWY 301 N | US HIGHWAY 301 NORTH  
 STARKE, FL 32091

**Database(s) :** [DEDB - FL, DWM CONTAM - FL, ECHO,  
 EPA LUST, EPA UST, FA 3 - FL, FRS, GWIF  
 - FL, LUST - FL, RCRA\_VSQG, UST - FL]  
**(cont.)**

Envirosite ID: 32463896  
 EPA ID: N/R

ECHO

Facility Name : BRADFORD FURNITURE - NATIONSBANK  
 Facility Address : US HIGHWAY 301 NORTH, STARKE, FL 32091  
 County : BRADFORD

Last Inspection Date : N/R  
 Registry ID : 110035722625  
 FIPS Code : 12007  
 EPA Region : 04  
 Inspection Count : 0  
 Last Inspection Days : N/R  
 Informal Count : 0  
 Last Informal Action Date : N/R  
 Formal Action Count : 0  
 Last Formal Action Date : N/R  
 Total Penalties : 0  
 Penalty Count : N/R  
 Last Penalty Date : N/R  
 Last Penalty Amount : N/R  
 QTRS IN NC : 0  
 Programs IN SNC : 0  
 Current Compliance Status : No Violation Identified  
 Three-Year Compliance Status :             
 Collection Method : UNKNOWN  
 Reference Point : FACILITY CENTROID  
 Accuracy Meters : 17400  
 Derived Tribes : N/R  
 Derived HUC : 03110206  
 Derived WBD : 031102060102  
 Derived STCTY FIPS : 12007  
 Derived Zip : 32091  
 Derived CD113 : 03  
 Derived CB2010 : 120070002002040  
 MYRTK Universe : NNN  
 NPDES IDs : N/R  
 CWA Permit Types : N/R  
 CWA Compliance Tracking : N/R  
 CWA NAICS : N/R  
 CWA SICS : N/R  
 CWA Inspection Count : N/R  
 CWA Last Inspection Days : N/R  
 CWA Informal Count : N/R  
 CWA Formal Action Count : N/R  
 CWA Last Formal Action Date : N/R  
 CWA Penalties : N/R  
 CWA Last Penalty Date : N/R  
 CWA Last Penalty Amount : N/R  
 CWA Quarters IN NC : N/R  
 CWA Current Compliance Status : N/R  
 CWA Current SNC Flag : N  
 CWA 13 Quarters Compliance Status : N/R  
 CWA 13 Quarters Effluent Exceedances: N/R  
 CWA Three-Year QNCR Codes : N/R

Map Id: 7  
 Direction: ENE  
 Distance: 0.387 mi., 2042 ft.  
 Elevation: 167 ft.  
 Relative: Higher

**Site Name :** YOUNG PROPERTIES | BRADFORD  
 FURNITURE - NATIONSBANK | AAG7660  
 US HWY 301 N | US HIGHWAY 301 NORTH  
 STARKE, FL 32091

**Database(s) :** [DEDDB - FL, DWM CONTAM - FL, ECHO,  
 EPA LUST, EPA UST, FA 3 - FL, FRS, GWIF  
 - FL, LUST - FL, RCRA\_VSQG, UST - FL]  
**(cont.)**

Envirosite ID: 32463896  
 EPA ID: N/R

**ECHO (cont.)**

DFR URL :	<a href="#">Click here for hyperlink provided by the agency.</a>
Facility SIC :	N/R
Facility NAICS :	N/R
Facility Last Inspection EPA Date :	N/R
Facility Last Inspection State Date :	N/R
Facility Last Formal Act EPA Date :	N/R
Facility Last Formal Act State Date :	N/R
Facility Last Informal Act EPA Date :	N/R
Facility Last Informal Act State Date:	N/R
Facility Federal Agency :	N/R
TRI Reporter :	N/R
Facility Imp Water Flag :	N/R
Current SNC Flag :	N
Indian County Flag :	N
Federal Flag :	N/R
US Mexico Border Flag :	N/R
Chesapeake Bay Flag :	N/R
AIR Flag :	N
NPDES Flag :	N
SDWIS Flag :	N
RCRA Flag :	Y
TRI Flag :	N
GHG Flag :	N
Major Flag :	N/R
Active Flag :	Y
NAA Flag :	N
Latitude :	29.945387
Longitude :	-82.112456
Last Date in Agency List :	2024-07-12

**EPA LUST**

Facility Name :	YOUNG PROPERTIES
Facility Address :	US HWY 301 N, STARKE, Florida
County :	N/R
Facility ID :	FL9601295
LUST ID :	FL7168
Reported Date :	2000-07-24
Status :	No Further Action
Substance :	N/R
Closed With Residual Contamination (Tribal Only):	N/R
NFA_Letter (Tribal Only) :	N/R
Tribe (Tribal Only) :	N/R
EPA Region :	4
Estimated Population within 1500ft :	424
Estimated Private Domestic Wells within 1500ft:	68
Within Source Water Protection Area (SPA):	No
SPA Public Water System and Facility ID:	N/R

Map Id: 7  
 Direction: ENE  
 Distance: 0.387 mi., 2042 ft.  
 Elevation: 167 ft.  
 Relative: Higher

**Site Name :** YOUNG PROPERTIES | BRADFORD  
 FURNITURE - NATIONS BANK | AAG7660  
 US HWY 301 N | US HIGHWAY 301 NORTH  
 STARKE, FL 32091

**Database(s) :** [DEDB - FL, DWM CONTAM - FL, ECHO,  
 EPA LUST, EPA UST, FA 3 - FL, FRS, GWIF  
 - FL, LUST - FL, RCRA\_VSQG, UST - FL]  
**(cont.)**

Envirosite ID: 32463896  
 EPA ID: N/R

**EPA LUST (cont.)**

SPA Water Type : N/R  
 SPA Facility Type : N/R  
 SPA HUC12 : N/R  
 Within Groundwater Wellhead Protection  
 Area (WHPA): Yes  
 WHPA Public Water System and Facility  
 ID: FL2041418\_17131643  
 WHPA Water Type : GW  
 WHPA Facility Type : WL  
 WHPA HUC12 : 31102060102  
 Within Estimated 100-year Floodplain: No  
 Latitude : 29.94778  
 Longitude : -82.11028  
 Last Date in Agency List : 2024-05-23

Facility ID : FL9601295  
 LUST ID : FL10783  
 Reported Date : 1996-06-27  
 Status : No Further Action  
 Substance : N/R  
 Closed With Residual Contamination  
 (Tribal Only): N/R  
 NFA\_Letter (Tribal Only) : N/R  
 Tribe (Tribal Only) : N/R  
 EPA Region : 4  
 Estimated Population within 1500ft : 424  
 Estimated Private Domestic Wells within  
 1500ft: 68  
 Within Source Water Protection Area  
 (SPA): No  
 SPA Public Water System and Facility ID: N/R  
 SPA Water Type : N/R  
 SPA Facility Type : N/R  
 SPA HUC12 : N/R  
 Within Groundwater Wellhead Protection  
 Area (WHPA): Yes  
 WHPA Public Water System and Facility  
 ID: FL2041418\_17131643  
 WHPA Water Type : GW  
 WHPA Facility Type : WL  
 WHPA HUC12 : 31102060102  
 Within Estimated 100-year Floodplain: No  
 Latitude : 29.94778  
 Longitude : -82.11028  
 Last Date in Agency List : 2024-05-23

Facility ID : FL9601295  
 LUST ID : FL10588  
 Reported Date : 1996-08-26  
 Status : No Further Action  
 Substance : N/R



Map Id: 7  
 Direction: ENE  
 Distance: 0.387 mi., 2042 ft.  
 Elevation: 167 ft.  
 Relative: Higher

**Site Name :** YOUNG PROPERTIES | BRADFORD  
 FURNITURE - NATIONS BANK | AAG7660  
 US HWY 301 N | US HIGHWAY 301 NORTH  
 STARKE, FL 32091

**Database(s) :** [DEDB - FL, DWM CONTAM - FL, ECHO,  
 EPA LUST, EPA UST, FA 3 - FL, FRS, GWIF  
 - FL, LUST - FL, RCRA\_VSQG, UST - FL]  
**(cont.)**

Envirosite ID: 32463896  
 EPA ID: N/R

EPA LUST (cont.)

Closed With Residual Contamination (Tribal Only):	N/R
NFA_Letter (Tribal Only) :	N/R
Tribe (Tribal Only) :	N/R
EPA Region :	4
Estimated Population within 1500ft :	424
Estimated Private Domestic Wells within 1500ft:	68
Within Source Water Protection Area (SPA):	No
SPA Public Water System and Facility ID:	N/R
SPA Water Type :	N/R
SPA Facility Type :	N/R
SPA HUC12 :	N/R
Within Groundwater Wellhead Protection Area (WHPA):	Yes
WHPA Public Water System and Facility ID:	FL2041418_17131643
WHPA Water Type :	GW
WHPA Facility Type :	WL
WHPA HUC12 :	31102060102
Within Estimated 100-year Floodplain:	No
Latitude :	29.94778
Longitude :	-82.11028
Last Date in Agency List :	2024-05-23

EPA UST

Facility Name :	YOUNG PROPERTIES
Facility Address :	US HWY 301 N, STARKE, Florida 32091
County :	N/R

Facility ID :	FL9601295
Facility Status :	Closed UST(s)
Open USTs :	0
Closed USTs :	6
Temporarily Out of Service USTs :	0
Date of Last Inspection :	N/R
EPA Region :	4
Tribe :	N/R
Facility ID 2 :	N/R
Latitude :	29.9477778
Longitude :	-82.1102778
Last Date in Agency List :	2024-05-22

Tank Details

Tank ID :	FL9601295-1
Tank Status :	Closed
Installation Date :	N/R
Removal Date :	N/R

Map Id: 7  
Direction: ENE  
Distance: 0.387 mi., 2042 ft.  
Elevation: 167 ft.  
Relative: Higher

**Site Name :** YOUNG PROPERTIES | BRADFORD  
FURNITURE - NATIONSBANK | AAG7660  
US HWY 301 N | US HIGHWAY 301 NORTH  
STARKE, FL 32091

**Database(s) :** [DEDB - FL, DWM CONTAM - FL, ECHO,  
EPA LUST, EPA UST, FA 3 - FL, FRS, GWIF  
- FL, LUST - FL, RCRA\_VSQG, UST - FL]  
**(cont.)**

Envirosite ID: 32463896  
EPA ID: N/R

### EPA UST (cont.)

Capacity : 2000  
Substances : Unleaded Gas  
Tank Wall Type : N/R

Tank ID : FL9601295-2  
Tank Status : Closed  
Installation Date : N/R  
Removal Date : N/R  
Capacity : 1000  
Substances : Unleaded Gas  
Tank Wall Type : N/R

Tank ID : FL9601295-3  
Tank Status : Closed  
Installation Date : N/R  
Removal Date : N/R  
Capacity : N/R  
Substances : Unleaded Gas  
Tank Wall Type : N/R

Tank ID : FL9601295-4  
Tank Status : Closed  
Installation Date : N/R  
Removal Date : N/R  
Capacity : 2100  
Substances : Unleaded Gas  
Tank Wall Type : N/R

Tank ID : FL9601295-5  
Tank Status : Closed  
Installation Date : N/R  
Removal Date : N/R  
Capacity : 860  
Substances : Unleaded Gas  
Tank Wall Type : N/R

Tank ID : FL9601295-6  
Tank Status : Closed  
Installation Date : N/R  
Removal Date : N/R  
Capacity : 320  
Substances : Unleaded Gas  
Tank Wall Type : N/R

### FA 3 - FL

Facility Name : YOUNG PROPERTIES

Map Id: 7  
 Direction: ENE  
 Distance: 0.387 mi., 2042 ft.  
 Elevation: 167 ft.  
 Relative: Higher

**Site Name :** YOUNG PROPERTIES | BRADFORD  
 FURNITURE - NATIONS BANK | AAG7660  
 US HWY 301 N | US HIGHWAY 301 NORTH  
 STARKE, FL 32091

**Database(s) :** [DEDDB - FL, DWM CONTAM - FL, ECHO,  
 EPA LUST, EPA UST, FA 3 - FL, FRS, GWIF  
 - FL, LUST - FL, RCRA\_VSQG, UST - FL]  
**(cont.)**

Envirosite ID: 32463896  
 EPA ID: N/R

FA 3 - FL (cont.)

Facility Address : US HWY 301 N, STARKE, 32091  
 County : BRADFORD

Effectivity Date : N/R  
 Expiration Date : N/R  
 Facility ID : 9601295  
 Facility Status : CLOSED  
 Facility Type : Retail Station  
 DEP Contractor : P  
 Financial Responsibility : NONE  
 Insurance Company : N/R  
 Facility Phone : N/R  
 Owner ID : 43878  
 Owner Name : YOUNG, ALBERT FRANK JR  
 Address : 2309 N TEMPLE AVE, STARKE, FL 32091  
 Contact Name : ALBERT FRANK YOUNG JR  
 Phone : 9049647771  
 Last Date in Agency List : 2024-06-20

FRS

Facility Name : BRADFORD FURNITURE - NATIONS BANK  
 Facility Address : US HIGHWAY 301 NORTH, STARKE, FL 32091  
 County : BRADFORD

Site Details

Registry ID : 110035722625  
 FRS Facility URL : [Click here for hyperlink provided by the agency.](#)  
 Last Date in Agency List : 2024-05-20

Source Description

Source Description :

The Florida Environmental System Today Application (FIESTA) Data Maintenance (FDM) system maintains entity, environmental interest and affiliation data for the State of Florida.

Source Description :

RCRAInfo is EPA's comprehensive information system that supports the Resource Conservation and Recovery Act (RCRA) of 1976 and the Hazardous and Solid Waste Amendments (HSWA) of 1984 through the tracking of events and activities related to facilities that generate, transport, and treat, store, or dispose of hazardous waste. RCRAInfo allows RCRA program staff to track the notification, permit, compliance, and corrective action activities required under RCRA. RCRAInfo also supports generation of the National Hazardous Waste Biennial Report. All generators and treatment, storage, and disposal facilities who handle hazardous waste are required to report to the EPA Administrator at least once every two years to support creation of the Biennial Report.

Map Id: 7  
 Direction: ENE  
 Distance: 0.387 mi., 2042 ft.  
 Elevation: 167 ft.  
 Relative: Higher

**Site Name :** YOUNG PROPERTIES | BRADFORD  
 FURNITURE - NATIONSBANK | AAG7660  
 US HWY 301 N | US HIGHWAY 301 NORTH  
 STARKE, FL 32091

**Database(s) :** [DEDDB - FL, DWM CONTAM - FL, ECHO,  
 EPA LUST, EPA UST, FA 3 - FL, FRS, GWIF  
 - FL, LUST - FL, RCRA\_VSQG, UST - FL]  
**(cont.)**

Envirosite ID: 32463896  
 EPA ID: N/R

**FRS (cont.)**

FRS Environmental Interest  
 Source and System ID : FLORIDA DEP - 65449  
 RCRAINFO - FLT950051342

**GWIF - FL**

Facility Name : TEXTILE TOWN  
 Facility Address : US HWY 301 N, STARKE, 32091  
 County : BRADFORD

Facility ID : 8842322  
 Facility Type : PETROLEUM  
 Location ID : 192367  
 Location Method : DGPS = Differentially Corrected GPS  
 GPS ID : 192367  
 GPS Date : 2001-04-18  
 HAE (Height Above Ellipsoid) : 51.24  
 Project ID : SUPER  
 Insp Name : ED RENSBERGER  
 Insp CHD : BRADFORD  
 Request Number : N/R  
 Datum : WS1984  
 Software : N/R  
 Streetside : N/R  
 Agency : N/R  
 Comment : N/R  
 Latitude : 29.98661  
 Longitude : -82.095714  
 Last Date in Agency List : 2024-05-30

**LUST - FL**

Facility Name : YOUNG PROPERTIES  
 Facility Address : US HWY 301 N, STARKE, 32091  
 County : BRADFORD

**Site Details**

Facility ID : 9601295  
 Facility Status : CLOSED  
 Facility Type : Retail Station  
 Phone : N/R  
 Last Date in Agency List : 2024-06-06

**Owner Information**

Owner ID : 43878  
 Owner Name : YOUNG, ALBERT FRANK JR  
 Owner Address 1 : 2309 N TEMPLE AVE, STARKE, FL 32091

Map Id: 7  
Direction: ENE  
Distance: 0.387 mi., 2042 ft.  
Elevation: 167 ft.  
Relative: Higher

**Site Name :** YOUNG PROPERTIES | BRADFORD  
FURNITURE - NATIONSBANK | AAG7660  
US HWY 301 N | US HIGHWAY 301 NORTH  
STARKE, FL 32091

**Database(s) :** [DEDB - FL, DWM CONTAM - FL, ECHO,  
EPA LUST, EPA UST, FA 3 - FL, FRS, GWIF  
- FL, LUST - FL, RCRA\_VSQG, UST - FL]  
**(cont.)**

EnviroSite ID: 32463896  
EPA ID: N/R

### LUST - FL (cont.)

Owner Address 2 : N/R  
Owner Phone : 9049647771  
Contact : ALBERT FRANK YOUNG JR

### Discharge Details

Discharge Date : 1996-08-26  
Status Date : 2001-05-29  
Status Description : CLEANUP NOT REQUIRED  
DEP Code : P  
Description : NO CLEANUP REQUIRED  
Score Date : N/R  
Score : N/R  
CU Status : N/R

Discharge Date : 2000-07-24  
Status Date : 2001-11-02  
Status Description : SRCR COMPLETE  
DEP Code : P  
Description : CLEANUP REQUIRED  
Score Date : 2001-04-20  
Score : 71  
CU Status : N/R

Discharge Date : 1996-06-27  
Status Date : 2001-05-29  
Status Description : CLEANUP NOT REQUIRED  
DEP Code : P  
Description : NO CLEANUP REQUIRED  
Score Date : N/R  
Score : N/R  
CU Status : N/R

Oculus Note : Use the Public Oculus Login button to enter the Oculus Website  
Oculus Hyperlink : [Click here for hyperlink provided by the agency.](#)

### RCRA\_VSQG

Facility Name : BRADFORD FURNITURE - NATIONSBANK  
Facility Address : US HIGHWAY 301 NORTH, STARKE, FL 32091  
County : BRADFORD

Date Form Received by Agency : 1995-04-18  
EPA ID : FLT950051342  
Mailing Address : N/R  
Contact : N/R  
Contact Address : N/R

Map Id: 7  
 Direction: ENE  
 Distance: 0.387 mi., 2042 ft.  
 Elevation: 167 ft.  
 Relative: Higher

**Site Name :** YOUNG PROPERTIES | BRADFORD  
 FURNITURE - NATIONSBANK | AAG7660  
 US HWY 301 N | US HIGHWAY 301 NORTH  
 STARKE, FL 32091

**Database(s) :** [DEDB - FL, DWM CONTAM - FL, ECHO,  
 EPA LUST, EPA UST, FA 3 - FL, FRS, GWIF  
 - FL, LUST - FL, RCRA\_VSQG, UST - FL]  
**(cont.)**

Envirosite ID: 32463896  
 EPA ID: N/R

**RCRA\_VSQG (cont.)**

Contact Country : US  
 Contact Telephone : N/R  
 Contact Email : N/R  
 EPA Region : 04  
 Land Type : Other land type  
 Source Type : Emergency  
 Classification : Very Small Quantity Generator

**Description :**

Handlers that generate 100 kilograms or less of hazardous waste per calendar month, and accumulate 1000 kg or less of hazardous waste at any time; or generate one kilogram or less of acutely hazardous waste per calendar month, and accumulate at any time: 1 kg or less of acutely hazardous waste; or 100 kg or less of any residue or contaminated soil, waste or other debris resulting from the cleanup of a spill, into or on any land or water, of acutely hazardous waste; or generate 100 kg or less of any residue or contaminated soil, waste or other debris resulting from the cleanup of a spill, into or on any land or water, of acutely hazardous waste during any calendar month, and accumulate at any time: 1 kg or less of acutely hazardous waste; or 100 kg or less of any residue or contaminated soil, waste or other debris resulting from the cleanup of a spill, into or on any land or water, of acutely hazardous waste.

Last Date in Agency List : 2024-06-19

**Owner/Operator Summary**

Owner/Operator Name : N/R  
 Owner/Operator Address : N/R  
 Owner/Operator Country : N/R  
 Owner/Operator Telephone : N/R  
 Owner/Operator Email : N/R  
 Owner/Operator Fax : N/R  
 Legal Status : N/R  
 Owner/Operator Type : N/R  
 Owner/Operator Start Date : N/R  
 Owner/Operator End Date : N/R

**Handler Activities Summary**

U.S. Importer of Hazardous Waste : N  
 Mixed Waste (Haz. and Radioactive) : N  
 Recycler of Hazardous Waste : N  
 Transporter of Hazardous Waste : N  
 Treater, Storer or Disposer of HW : N  
 Underground Injection Activity : N  
 On-site Burner Exemption : N  
 Furnace Exemption : N  
 Used Oil Fuel Burner : N  
 Used Oil Processor : N  
 Used Oil Refiner : N  
 Used Oil Fuel Marketer to Burner : N  
 Used Oil Specification Marketer : N



Map Id: 7  
Direction: ENE  
Distance: 0.387 mi., 2042 ft.  
Elevation: 167 ft.  
Relative: Higher

**Site Name :** YOUNG PROPERTIES | BRADFORD  
FURNITURE - NATIONS BANK | AAG7660  
US HWY 301 N | US HIGHWAY 301 NORTH  
STARKE, FL 32091

**Database(s) :** [DEDB - FL, DWM CONTAM - FL, ECHO,  
EPA LUST, EPA UST, FA 3 - FL, FRS, GWIF  
- FL, LUST - FL, RCRA\_VSQG, UST - FL]  
**(cont.)**

EnviroSite ID: 32463896  
EPA ID: N/R

### RCRA\_VSQG (cont.)

Used Oil Transfer Facility : N  
Used Oil Transporter : N

Notices of Violations Summary  
Regulation Violated : N

### UST - FL

Facility Name : YOUNG PROPERTIES  
Facility Address : US HWY 301 N, STARKE, 32091  
County : BRADFORD

### Site Details

Facility ID : 9601295  
Facility Phone : N/R  
Facility Status : CLOSED  
Facility Type : Retail Station  
Last Date in Agency List : 2024-06-06

### Owner Information

Owner ID : 43878  
Owner Name : YOUNG, ALBERT FRANK JR  
Owner Address 1 : 2309 N TEMPLE AVE, STARKE, FL 32091  
Owner Address 2 : N/R  
Owner Phone : 9049647771  
Contact : ALBERT FRANK YOUNG JR  
DEP Contractor Own : P

### Tank Information

Tank ID : 1  
Gallons : 2000  
Tank Location : UNDERGROUND  
Substance : Unleaded Gas  
Install Date : N/R  
Status : Removed from Site  
Status Date : 2001-01-04

Tank ID : 2  
Gallons : 1000  
Tank Location : UNDERGROUND  
Substance : Unleaded Gas  
Install Date : N/R  
Status : Removed from Site

Map Id: 7  
Direction: ENE  
Distance: 0.387 mi., 2042 ft.  
Elevation: 167 ft.  
Relative: Higher

**Site Name :** YOUNG PROPERTIES | BRADFORD  
FURNITURE - NATIONSBANK | AAG7660  
US HWY 301 N | US HIGHWAY 301 NORTH  
STARKE, FL 32091

**Database(s) :** [DEDB - FL, DWM CONTAM - FL, ECHO,  
EPA LUST, EPA UST, FA 3 - FL, FRS, GWIF  
- FL, LUST - FL, RCRA\_VSQG, UST - FL]  
**(cont.)**

EnviroSite ID: 32463896  
EPA ID: N/R

### UST - FL (cont.)

Status Date : 2001-01-04

Tank ID : 3  
Gallons : N/R  
Tank Location : UNDERGROUND  
Substance : Unleaded Gas  
Install Date : N/R  
Status : Removed from Site  
Status Date : 2000-09-01

Tank ID : 4  
Gallons : 2100  
Tank Location : UNDERGROUND  
Substance : Unleaded Gas  
Install Date : N/R  
Status : Removed from Site  
Status Date : 2000-09-01

Tank ID : 5  
Gallons : 860  
Tank Location : UNDERGROUND  
Substance : Unleaded Gas  
Install Date : N/R  
Status : Removed from Site  
Status Date : 2000-09-01

Tank ID : 6  
Gallons : 320  
Tank Location : UNDERGROUND  
Substance : Unleaded Gas  
Install Date : N/R  
Status : Removed from Site  
Status Date : 2000-09-01

Oculus Note : Use the Public Oculus Login button to enter the Oculus Website  
Oculus Hyperlink : [Click here for hyperlink provided by the agency.](#)

Map Id: 8  
 Direction: SE  
 Distance: 0.440 mi., 2326 ft.  
 Elevation: 167 ft.  
 Relative: Higher

**Site Name :** AAC2465  
 581 N Temple AVE  
 STARKE, FL  
**Database(s) :** [DEDB - FL]

Envirosite ID: 8311471  
 EPA ID: N/R

DEDB - FL

Sample Date : 2009-06-23  
 Sample ID : 090528-126  
 Sample Type : RESAMPLE  
 FLUW ID : AAC2465  
 Analyte : ETHYLENE DIBROMIDE (EDB)  
 Value : 0.22  
 Units : ug/L  
 Qualifier : U  
 Resident Last Name : N/R  
 Well Business Name : CITY OF STARKE PUBLIC WATER  
 Well Address : 581 N Temple AVE  
 Well Type : 40 - COMMUNITY WATER SYSTEM (>100,000 GALLONS/DAY)  
 Well Status : ACTIVE  
 City : N/R  
 County : ALACHUA  
 Job Name : ALACHUA-090528-024  
 Customer ID : N/R  
 Description : N/R  
 Last Date in Agency List : 2021-11-17

Sample Date : 2007-02-08  
 Sample ID : 070102-080  
 Sample Type : FIRST SAMPLE  
 FLUW ID : AAC2465  
 Analyte : ETHYLENE DIBROMIDE (EDB)  
 Value : 0.25  
 Units : ug/L  
 Qualifier : U  
 Resident Last Name : N/R  
 Well Business Name : CITY OF STARKE PUBLIC WATER  
 Well Address : 581 N Temple AVE  
 Well Type : 46 - COMMUNITY WATER SYSTEM (<100,000 GALLONS/DAY)  
 Well Status : ACTIVE  
 City : N/R  
 County : ALACHUA  
 Job Name : ALACHUA-070102-017  
 Customer ID : N/R  
 Description : N/R  
 Last Date in Agency List : 2021-11-17

Sample Date : 2006-04-17  
 Sample ID : 060419-059  
 Sample Type : FIRST SAMPLE  
 FLUW ID : AAC2465  
 Analyte : ETHYLENE DIBROMIDE (EDB)  
 Value : 0.25  
 Units : ug/L  
 Qualifier : U  
 Resident Last Name : N/R  
 Well Business Name : CITY OF STARKE PUBLIC WATER  
 Well Address : 581 N Temple AVE  
 Well Type : 40 - COMMUNITY WATER SYSTEM (>100,000 GALLONS/DAY)  
 Well Status : ACTIVE  
 City : N/R  
 County : ALACHUA

Map Id: 8  
 Direction: SE  
 Distance: 0.440 mi., 2326 ft.  
 Elevation: 167 ft.  
 Relative: Higher

**Site Name :** AAC2465  
 581 N Temple AVE  
 STARKE, FL  
**Database(s) :** [DEDB - FL] *(cont.)*

EnviroSite ID: 8311471  
 EPA ID: N/R

DEDB - FL *(cont.)*

Job Name : ALACHUA-060419-014  
 Customer ID : N/R  
 Description : N/R  
 Last Date in Agency List : 2021-11-17

Sample Date : 2004-10-29  
 Sample ID : 041105-040  
 Sample Type : FIRST SAMPLE  
 FLUW ID : AAC2465  
 Analyte : ETHYLENE DIBROMIDE (EDB)  
 Value : 0.25  
 Units : ug/L  
 Qualifier : U  
 Resident Last Name : N/R  
 Well Business Name : CITY OF STARKE PUBLIC WATER  
 Well Address : 581 N Temple AVE  
 Well Type : 40 - COMMUNITY WATER SYSTEM (>100,000 GALLONS/DAY)  
 Well Status : ACTIVE  
 City : N/R  
 County : ALACHUA  
 Job Name : ALACHUA-041105-09  
 Customer ID : N/R  
 Description : N/R  
 Last Date in Agency List : 2021-11-17

Sample Date : 2003-07-02  
 Sample ID : 030711-031  
 Sample Type : FIRST SAMPLE  
 FLUW ID : AAC2465  
 Analyte : ETHYLENE DIBROMIDE (EDB)  
 Value : 0.37  
 Units : ug/L  
 Qualifier : U  
 Resident Last Name : N/R  
 Well Business Name : CITY OF STARKE PUBLIC WATER  
 Well Address : 581 N Temple AVE  
 Well Type : 40 - COMMUNITY WATER SYSTEM (>100,000 GALLONS/DAY)  
 Well Status : ACTIVE  
 City : N/R  
 County : ALACHUA  
 Job Name : ALACHUA-030711-12  
 Customer ID : N/R  
 Description : N/R  
 Last Date in Agency List : 2021-11-17

Map Id: B9  
Direction: ESE  
Distance: 0.473 mi., 2500 ft.  
Elevation: 163 ft.  
Relative: Higher

**Site Name :** CIRCLE K #2721294 | SMOKERS EXPRESS #1294  
312 W BROWBLEE RD  
STARKE, FL 32091  
**Database(s) :** [CS - FL, DWM CONTAM - FL, EPA UST, FA 3 - FL, LUST - FL, UST - FL]

EnviroSite ID: 1602706  
EPA ID: N/R

### CS - FL

Facility Name : CIRCLE K #2721294  
Facility Address : 312 W BROWBLEE RD, STARKE, 32091  
County : Bradford County

DEP Cleanup Site Key : 80562108  
Program Site ID : 9802548  
Program Source Data : STCM  
Program Area : PETRO  
Collection Date : 2003-09-24  
Verification Date : 2003-09-24  
Load Date : 2024-07-21  
Verifier : CALTA\_H  
Collector : CALTA\_H  
Verifier Agency : CONTRACTOR  
Collection Agency : CONTRACTOR  
Verification Status : REVIEWED  
Remediation Status : ACTIVE  
Office/District : NED  
Comments : N/R  
Last Date in Agency List : 2024-07-22

### DWM CONTAM - FL

Facility Name : CIRCLE K #2721294  
Facility Address : 312 W BROWBLEE RD, STARKE, FL 32091  
County : BRADFORD

Score Effective Date : N/R  
Score : N/R  
Score Ranked : N/R  
Rank : N/R  
Facility ID : 9802548  
Facility Status : OPEN  
Facility Type : A - Retail Station  
County Code : 4  
District : NED  
Operator : GRAHAM BIGGS  
Phone : (919)774-6700  
Name Changed Date : 2016-01-07  
Address Changed Date : N/R  
Latitude Degrees : 29  
Latitude Minutes : 57  
Latitude Seconds : 4.6537  
Longitude Degrees : 82  
Longitude Minutes : 6  
Longitude Seconds : 34.8915  
Feature : N/R  
Method : AGPS  
Datum : N/R  
Section/Township/Range : N/R  
Related Party Begin Date : 2016-01-08  
Related Party ID : 4045  
Primary Related Party Role : ACCOUNT OWNER

Map Id: B9  
Direction: ESE  
Distance: 0.473 mi., 2500 ft.  
Elevation: 163 ft.  
Relative: Higher

<b>Site Name :</b>	CIRCLE K #2721294   SMOKERS EXPRESS #1294 312 W BROWNLEE RD STARKE, FL 32091
<b>Database(s) :</b>	[CS - FL, DWM CONTAM - FL, EPA UST, FA 3 - FL, LUST - FL, UST - FL] <b>(cont.)</b>

Envirosite ID: 1602706  
EPA ID: N/R

### DWM CONTAM - FL (cont.)

Related Party Name :	CIRCLE K STORES INC
Related Party Address 1 :	1100 Situs Ct, Raleigh, NC 27606-5446
Related Party Address 2 :	Attn: Ess Storage Tank Regis Ste 100
Contact :	IRA LEWIS / GABI JEMENEZ (813) 910-6875
Related Party Phone :	(984)389-1300
Related Party Extension :	N/R
Related Party Bad Address Indicator :	N
Last Date in Agency List :	2024-08-09

### EPA UST

Facility Name :	CIRCLE K #2721294
Facility Address :	312 W BROWNLEE RD, STARKE, Florida 32091
County :	N/R

Facility ID :	FL9802548
Facility Status :	Open UST(s)
Open USTs :	2
Closed USTs :	0
Temporarily Out of Service USTs :	0
Date of Last Inspection :	N/R
EPA Region :	4
Tribe :	N/R
Facility ID 2 :	N/R
Latitude :	29.95166667
Longitude :	-82.10944444
Last Date in Agency List :	2024-05-22

### Tank Details

Tank ID :	FL9802548-1
Tank Status :	Open
Installation Date :	1999-12-01
Removal Date :	N/R
Capacity :	10000
Substances :	Unleaded Gas
Tank Wall Type :	N/R

Tank ID :	FL9802548-2
Tank Status :	Open
Installation Date :	1999-12-01
Removal Date :	N/R
Capacity :	12000
Substances :	Unleaded Gas
Tank Wall Type :	N/R

### FA 3 - FL

Facility Name :	CIRCLE K #2721294
Facility Address :	312 W BROWNLEE RD, STARKE, 32091
County :	BRADFORD



Map Id: B9  
Direction: ESE  
Distance: 0.473 mi., 2500 ft.  
Elevation: 163 ft.  
Relative: Higher

<b>Site Name :</b>	CIRCLE K #2721294   SMOKERS EXPRESS #1294 312 W BROWNLEE RD STARKE, FL 32091
<b>Database(s) :</b>	[CS - FL, DWM CONTAM - FL, EPA UST, FA 3 - FL, LUST - FL, UST - FL] <b>(cont.)</b>

EnviroSite ID: 1602706  
EPA ID: N/R

### FA 3 - FL (cont.)

Details for this site have been truncated due to the large number of available details for this site within this dataset. For the complete details for this site, contact your EnviroSite account representative for a complimentary site report containing all of the details available.

Effectivity Date :	2022-04-24
Expiration Date :	2023-08-21
Facility ID :	9802548
Facility Status :	OPEN
Facility Type :	Retail Station
DEP Contractor :	C
Financial Responsibility :	GUARANTEE
Insurance Company :	N/R
Facility Phone :	9197746700
Owner ID :	4045
Owner Name :	CIRCLE K STORES INC
Address :	1100 Situs Ct Attn: Ess Storage Tank Regis Ste 100, Raleigh, NC 27606
Contact Name :	IRA LEWIS / GABI JEMENEZ (813) 910-6875
Phone :	9843891300
Last Date in Agency List :	2024-06-20

Effectivity Date :	2021-04-25
Expiration Date :	2022-08-27
Facility ID :	9802548
Facility Status :	OPEN
Facility Type :	Retail Station
DEP Contractor :	C
Financial Responsibility :	GUARANTEE
Insurance Company :	N/R
Facility Phone :	9197746700
Owner ID :	4045
Owner Name :	CIRCLE K STORES INC
Address :	1100 Situs Ct Attn: Ess Storage Tank Regis Ste 100, Raleigh, NC 27606
Contact Name :	IRA LEWIS / GABI JEMENEZ (813) 910-6875
Phone :	9843891300
Last Date in Agency List :	2024-06-20

Effectivity Date :	2020-12-01
Expiration Date :	2021-12-01
Facility ID :	9802548
Facility Status :	OPEN
Facility Type :	Retail Station
DEP Contractor :	C
Financial Responsibility :	INSURANCE
Insurance Company :	NAVIGATORS SPECIALTY INSURANCE CO
Facility Phone :	9197746700
Owner ID :	4045
Owner Name :	CIRCLE K STORES INC
Address :	1100 Situs Ct Attn: Ess Storage Tank Regis Ste 100, Raleigh, NC 27606
Contact Name :	IRA LEWIS / GABI JEMENEZ (813) 910-6875
Phone :	9843891300
Last Date in Agency List :	2024-06-20

Map Id: B9  
Direction: ESE  
Distance: 0.473 mi., 2500 ft.  
Elevation: 163 ft.  
Relative: Higher

**Site Name :** CIRCLE K #2721294 | SMOKERS EXPRESS #1294  
312 W BROWNLEE RD  
STARKE, FL 32091  
**Database(s) :** [CS - FL, DWM CONTAM - FL, EPA UST, FA 3 - FL, LUST - FL, UST - FL] **(cont.)**

EnviroSite ID: 1602706  
EPA ID: N/R

### FA 3 - FL (cont.)

Effectivity Date : 2018-12-01  
Expiration Date : 2019-12-01  
Facility ID : 9802548  
Facility Status : OPEN  
Facility Type : Retail Station  
DEP Contractor : C  
Financial Responsibility : INSURANCE  
Insurance Company : IRONSHORE SPECIALTY INSURANCE CO  
Facility Phone : 9197746700  
Owner ID : 4045  
Owner Name : CIRCLE K STORES INC  
Address : 1100 Situs Ct Attn: Ess Storage Tank Regis Ste 100, Raleigh, NC 27606  
Contact Name : IRA LEWIS / GABI JEMENEZ (813) 910-6875  
Phone : 9843891300  
Last Date in Agency List : 2024-06-20

Effectivity Date : 2017-12-01  
Expiration Date : 2018-12-01  
Facility ID : 9802548  
Facility Status : OPEN  
Facility Type : Retail Station  
DEP Contractor : C  
Financial Responsibility : INSURANCE  
Insurance Company : IRONSHORE SPECIALTY INSURANCE CO  
Facility Phone : 9197746700  
Owner ID : 4045  
Owner Name : CIRCLE K STORES INC  
Address : 1100 Situs Ct Attn: Ess Storage Tank Regis Ste 100, Raleigh, NC 27606  
Contact Name : IRA LEWIS / GABI JEMENEZ (813) 910-6875  
Phone : 9843891300  
Last Date in Agency List : 2024-06-20

### LUST - FL

Facility Name : CIRCLE K #2721294  
Facility Address : 312 W BROWNLEE RD, STARKE, 32091  
County : BRADFORD

#### Site Details

Facility ID : 9802548  
Facility Status : OPEN  
Facility Type : Retail Station  
Phone : 9197746700  
Last Date in Agency List : 2024-06-06

#### Owner Information

Owner ID : 4045  
Owner Name : CIRCLE K STORES INC  
Owner Address 1 : 1100 Situs Ct, Raleigh, NC 27606  
Owner Address 2 : Attn: Ess Storage Tank Regis Ste 100

Map Id: B9  
Direction: ESE  
Distance: 0.473 mi., 2500 ft.  
Elevation: 163 ft.  
Relative: Higher

<b>Site Name :</b>	CIRCLE K #2721294   SMOKERS EXPRESS #1294 312 W BROWNLEE RD STARKE, FL 32091
<b>Database(s) :</b>	[CS - FL, DWM CONTAM - FL, EPA UST, FA 3 - FL, LUST - FL, UST - FL] <b>(cont.)</b>

EnviroSite ID: 1602706  
EPA ID: N/R

### LUST - FL **(cont.)**

Owner Phone : 9843891300  
Contact : IRA LEWIS / GABI JEMENEZ (813) 910-6875

### Discharge Details

Discharge Date : 2021-03-10  
Status Date : 2021-03-11  
Status Description : VERIFIED CONTAMINATION, CLEANUP REQUIRED  
DEP Code : C  
Description : CLEANUP REQUIRED  
Score Date : N/R  
Score : N/R  
CU Status : N/R

Oculus Note : Use the Public Oculus Login button to enter the Oculus Website  
Oculus Hyperlink : [Click here for hyperlink provided by the agency.](#)

### UST - FL

Facility Name : CIRCLE K #2721294  
Facility Address : 312 W BROWNLEE RD, STARKE, 32091  
County : BRADFORD

### Site Details

Facility ID : 9802548  
Facility Phone : 9197746700  
Facility Status : OPEN  
Facility Type : Retail Station  
Last Date in Agency List : 2024-06-06

### Owner Information

Owner ID : 4045  
Owner Name : CIRCLE K STORES INC  
Owner Address 1 : 1100 Situs Ct, Raleigh, NC 27606  
Owner Address 2 : Attn: Ess Storage Tank Regis Ste 100  
Owner Phone : 9843891300  
Contact : IRA LEWIS / GABI JEMENEZ (813) 910-6875  
DEP Contractor Own : C

### Tank Information

Tank ID : 1  
Gallons : 10000  
Tank Location : UNDERGROUND  
Substance : Unleaded Gas  
Install Date : 1999-12-01  
Status : In Service  
Status Date : 1999-12-01

Map Id: B9  
Direction: ESE  
Distance: 0.473 mi., 2500 ft.  
Elevation: 163 ft.  
Relative: Higher

**Site Name :** CIRCLE K #2721294 | SMOKERS EXPRESS #1294  
312 W BROWNLEE RD  
STARKE, FL 32091  
**Database(s) :** [CS - FL, DWM CONTAM - FL, EPA UST, FA 3 - FL, LUST - FL, UST - FL] **(cont.)**

EnviroSite ID: 1602706  
EPA ID: N/R

### UST - FL (cont.)

Construction Items :  
Overfill/Spill - Spill containment bucket  
Overfill/Spill - Tight fill  
Overfill/Spill - Ball check valve  
Primary Construction - Fiberglass clad steel  
Secondary Containment - Double wall

Monitoring Items :  
Internal Tk Monitoring - Monitor dbl wall tank space  
Miscellaneous - Visual inspect dispenser liners  
Miscellaneous - Visual inspect pipe sumps  
Piping Monitoring - Mechanical line leak detector  
Piping Monitoring - Monitor dbl wall pipe space

Piping Items :  
Miscellaneous Attributes - Pressurized piping system  
Miscellaneous Attributes - Dispenser liners  
Primary Construction - Approved synthetic material  
Secondary Containment - Double wall - pipe jacket

### Tank Information

Tank ID : 2  
Gallons : 12000  
Tank Location : UNDERGROUND  
Substance : Unleaded Gas  
Install Date : 1999-12-01  
Status : In Service  
Status Date : 1999-12-01

Construction Items :  
Overfill/Spill - Tight fill  
Overfill/Spill - Ball check valve  
Overfill/Spill - Spill containment bucket  
Primary Construction - Fiberglass clad steel  
Secondary Containment - Double wall

Monitoring Items :  
Internal Tk Monitoring - Monitor dbl wall tank space  
Miscellaneous - Visual inspect dispenser liners  
Miscellaneous - Visual inspect pipe sumps  
Piping Monitoring - Monitor dbl wall pipe space  
Piping Monitoring - Mechanical line leak detector

Piping Items :  
Miscellaneous Attributes - Pressurized piping system  
Miscellaneous Attributes - Dispenser liners  
Primary Construction - Approved synthetic material  
Secondary Containment - Double wall - pipe jacket

Oculus Note :  
Oculus Hyperlink : [Use the Public Oculus Login button to enter the Oculus Website Click here for hyperlink provided by the agency.](#)

Map Id: B9  
Direction: ESE  
Distance: 0.473 mi., 2500 ft.  
Elevation: 163 ft.  
Relative: Higher

**Site Name :** CIRCLE K #2721294 | SMOKERS EXPRESS #1294  
312 W BROWNLEE RD  
STARKE, FL 32091  
**Database(s) :** [CS - FL, DWM CONTAM - FL, EPA UST, FA 3 - FL, LUST - FL, UST - FL] **(cont.)**

EnviroSite ID: 1602706  
EPA ID: N/R

### UST - FL (cont.)

Facility Name : SMOKERS EXPRESS #1294  
Facility Address : 312 W BROWNLEE RD, STARKE, 32091  
County : Bradford

### Site Details

Facility ID : 9802548  
Facility Phone : (904) 464-7219  
Facility Status : OPEN  
Facility Type : Retail Station  
Last Date in Agency List : 2020-08-27

### Owner Information

Owner ID : 10563  
Owner Name : THE PANTRY INC  
Owner Address 1 : 305 GREGSON DR, CARY, NC 27511  
Owner Address 2 : ATTN: STORAGE TANK REGIS  
Owner Phone : (919)774-6700  
Contact : BRENT PUZAK | RAMON INCIONG (386) 916-6267  
DEP Contractor Own : P

Oculus Note : Use the Public Oculus Login button to enter the Oculus Website  
Oculus Hyperlink : [Click here for hyperlink provided by the agency.](#)

Map Id: B10  
Direction: ESE  
Distance: 0.493 mi., 2603 ft.  
Elevation: 163 ft.  
Relative: Higher

**Site Name :** SPEEDWAY #8373  
705 N TEMPLE AVE  
STARKE, FL  
**Database(s) :** [CS - FL, DWM CONTAM - FL, EPA LUST, EPA UST, FA 3 - FL, GWIF - FL, LUST - FL, UST - FL]

EnviroSite ID: 1480474  
EPA ID: N/R

### CS - FL

Facility Name : SPEEDWAY #8373  
Facility Address : 705 N TEMPLE AVE, STARKE, 32091  
County : Bradford County

DEP Cleanup Site Key : 80557824  
Program Site ID : 8500763  
Program Source Data : STCM  
Program Area : PETRO  
Collection Date : 2003-09-24

Map Id: B10  
 Direction: ESE  
 Distance: 0.493 mi., 2603 ft.  
 Elevation: 163 ft.  
 Relative: Higher

**Site Name :** SPEEDWAY #8373  
 705 N TEMPLE AVE  
 STARKE, FL

**Database(s) :** [CS - FL, DWM CONTAM - FL, EPA LUST,  
 EPA UST, FA 3 - FL, GWIF - FL, LUST - FL,  
 UST - FL] **(cont.)**

Envirosite ID: 1480474  
 EPA ID: N/R

CS - FL **(cont.)**

Verification Date : 2003-09-24  
 Load Date : 2024-07-21  
 Verifier : CALTA\_H  
 Collector : CALTA\_H  
 Verifier Agency : CONTRACTOR  
 Collection Agency : CONTRACTOR  
 Verification Status : REVIEWED  
 Remediation Status : ACTIVE  
 Office/District : NED  
 Comments : N/R  
 Last Date in Agency List : 2024-07-22

DWM CONTAM - FL

Facility Name : SPEEDWAY #8373  
 Facility Address : 705 N TEMPLE AVE, STARKE, FL 32091-2613  
 County : BRADFORD

Score Effective Date : 2010-05-28  
 Score : 61  
 Score Ranked : 57  
 Rank : 2258  
 Facility ID : 8500763  
 Facility Status : CLOSED  
 Facility Type : A - Retail Station  
 County Code : 4  
 District : NED  
 Operator : JOHN HELMS  
 Phone : (937)864-3000  
 Name Changed Date : 2003-04-15  
 Address Changed Date : 1997-10-02  
 Latitude Degrees : 29  
 Latitude Minutes : 57  
 Latitude Seconds : 5.3223  
 Longitude Degrees : 82  
 Longitude Minutes : 6  
 Longitude Seconds : 33.328  
 Feature : N/R  
 Method : AGPS  
 Datum : 0  
 Section/Township/Range : SEC 28, TWP 06S, RNG 22  
 Related Party Begin Date : 2003-04-16  
 Related Party ID : 6559  
 Primary Related Party Role : ACCOUNT OWNER  
 Related Party Name : SPEEDWAY SUPERAMERICA LLC  
 Related Party Address 1 : PO BOX 1500, SPRINGFIELD, OH 45501  
 Related Party Address 2 : ATTN: BRIAN K EPPERSON  
 Contact : BRIAN EPPERSON  
 Related Party Phone : (937)863-6514  
 Related Party Extension : N/R  
 Related Party Bad Address Indicator : N  
 Last Date in Agency List : 2024-08-09



Map Id: B10  
 Direction: ESE  
 Distance: 0.493 mi., 2603 ft.  
 Elevation: 163 ft.  
 Relative: Higher

**Site Name :** SPEEDWAY #8373  
 705 N TEMPLE AVE  
 STARKE, FL

**Database(s) :** [CS - FL, DWM CONTAM - FL, EPA LUST,  
 EPA UST, FA 3 - FL, GWIF - FL, LUST - FL,  
 UST - FL] **(cont.)**

Envirosite ID: 1480474  
 EPA ID: N/R

## EPA LUST

Facility Name : SPEEDWAY #8373  
 Facility Address : 705 N TEMPLE AVE, STARKE, Florida  
 County : N/R

Facility ID : FL8500763  
 LUST ID : FL30579  
 Reported Date : 1988-05-26  
 Status : Open  
 Substance : N/R  
 Closed With Residual Contamination (Tribal Only): N/R  
 NFA\_Letter (Tribal Only) : N/R  
 Tribe (Tribal Only) : N/R  
 EPA Region : 4  
 Estimated Population within 1500ft : 371  
 Estimated Private Domestic Wells within 1500ft: 40  
 Within Source Water Protection Area (SPA): No  
 SPA Public Water System and Facility ID: N/R  
 SPA Water Type : N/R  
 SPA Facility Type : N/R  
 SPA HUC12 : N/R  
 Within Groundwater Wellhead Protection Area (WHPA): Yes  
 WHPA Public Water System and Facility ID: FL2041418\_17131643  
 WHPA Water Type : GW  
 WHPA Facility Type : WL  
 WHPA HUC12 : 31102060102  
 Within Estimated 100-year Floodplain: No  
 Latitude : 29.95167  
 Longitude : -82.10917  
 Last Date in Agency List : 2024-05-23

Facility ID : FL8500763  
 LUST ID : FL14102  
 Reported Date : 1993-12-15  
 Status : Open  
 Substance : N/R  
 Closed With Residual Contamination (Tribal Only): N/R  
 NFA\_Letter (Tribal Only) : N/R  
 Tribe (Tribal Only) : N/R  
 EPA Region : 4  
 Estimated Population within 1500ft : 371  
 Estimated Private Domestic Wells within 1500ft: 40  
 Within Source Water Protection Area (SPA): No  
 SPA Public Water System and Facility ID: N/R  
 SPA Water Type : N/R  
 SPA Facility Type : N/R

Map Id: B10  
 Direction: ESE  
 Distance: 0.493 mi., 2603 ft.  
 Elevation: 163 ft.  
 Relative: Higher

**Site Name :** SPEEDWAY #8373  
 705 N TEMPLE AVE  
 STARKE, FL

**Database(s) :** [CS - FL, DWM CONTAM - FL, EPA LUST,  
 EPA UST, FA 3 - FL, GWIF - FL, LUST - FL,  
 UST - FL] **(cont.)**

EnviroSite ID: 1480474  
 EPA ID: N/R

EPA LUST **(cont.)**

SPA HUC12 : N/R  
 Within Groundwater Wellhead Protection Area (WHPA): Yes  
 WHPA Public Water System and Facility ID: FL2041418\_17131643  
 WHPA Water Type : GW  
 WHPA Facility Type : WL  
 WHPA HUC12 : 31102060102  
 Within Estimated 100-year Floodplain: No  
 Latitude : 29.95167  
 Longitude : -82.10917  
 Last Date in Agency List : 2024-05-23

EPA UST

Facility Name : SPEEDWAY #8373  
 Facility Address : 705 N TEMPLE AVE, STARKE, Florida 32091  
 County : N/R

Facility ID : FL8500763  
 Facility Status : Closed UST(s)  
 Open USTs : 0  
 Closed USTs : 7  
 Temporarily Out of Service USTs : 0  
 Date of Last Inspection : N/R  
 EPA Region : 4  
 Tribe : N/R  
 Facility ID 2 : N/R  
 Latitude : 29.95166667  
 Longitude : -82.10916667  
 Last Date in Agency List : 2024-05-22

Tank Details

Tank ID : FL8500763-1  
 Tank Status : Closed  
 Installation Date : N/R  
 Removal Date : N/R  
 Capacity : 2000  
 Substances : Unleaded Gas  
 Tank Wall Type : N/R

Tank ID : FL8500763-2  
 Tank Status : Closed  
 Installation Date : N/R  
 Removal Date : N/R  
 Capacity : 4000  
 Substances : Unleaded Gas  
 Tank Wall Type : N/R

Map Id: B10  
 Direction: ESE  
 Distance: 0.493 mi., 2603 ft.  
 Elevation: 163 ft.  
 Relative: Higher

**Site Name :** SPEEDWAY #8373  
 705 N TEMPLE AVE  
 STARKE, FL

**Database(s) :** [CS - FL, DWM CONTAM - FL, EPA LUST,  
 EPA UST, FA 3 - FL, GWIF - FL, LUST - FL,  
 UST - FL] **(cont.)**

EnviroSite ID: 1480474  
 EPA ID: N/R

EPA UST **(cont.)**

Tank ID : FL8500763-3  
 Tank Status : Closed  
 Installation Date : N/R  
 Removal Date : N/R  
 Capacity : 2000  
 Substances : Unleaded Gas  
 Tank Wall Type : N/R

Tank ID : FL8500763-4  
 Tank Status : Closed  
 Installation Date : N/R  
 Removal Date : N/R  
 Capacity : 4000  
 Substances : Unleaded Gas  
 Tank Wall Type : N/R

Tank ID : FL8500763-5  
 Tank Status : Closed  
 Installation Date : 1997-10-01  
 Removal Date : N/R  
 Capacity : 12000  
 Substances : Unleaded Gas  
 Tank Wall Type : N/R

Tank ID : FL8500763-6  
 Tank Status : Closed  
 Installation Date : 1997-10-01  
 Removal Date : N/R  
 Capacity : 8000  
 Substances : Unleaded Gas  
 Tank Wall Type : N/R

Tank ID : FL8500763-7  
 Tank Status : Closed  
 Installation Date : 1997-10-01  
 Removal Date : N/R  
 Capacity : 8000  
 Substances : Unleaded Gas  
 Tank Wall Type : N/R

FA 3 - FL

Facility Name : SPEEDWAY #8373  
 Facility Address : 705 N TEMPLE AVE, STARKE, 32091  
 County : BRADFORD

Effectivity Date : 2003-04-16  
 Expiration Date : 2004-04-16  
 Facility ID : 8500763  
 Facility Status : CLOSED

Map Id: B10  
 Direction: ESE  
 Distance: 0.493 mi., 2603 ft.  
 Elevation: 163 ft.  
 Relative: Higher

**Site Name :** SPEEDWAY #8373  
 705 N TEMPLE AVE  
 STARKE, FL

**Database(s) :** [CS - FL, DWM CONTAM - FL, EPA LUST,  
 EPA UST, FA 3 - FL, GWIF - FL, LUST - FL,  
 UST - FL] **(cont.)**

Envirosite ID: 1480474  
 EPA ID: N/R

FA 3 - FL **(cont.)**

Facility Type :	Retail Station
DEP Contractor :	P
Financial Responsibility :	SELF-INSURANCE - LETTER FROM CHIEF FINANCIAL OFFIC
Insurance Company :	N/R
Facility Phone :	9378643000
Owner ID :	6559
Owner Name :	SPEEDWAY SUPERAMERICA LLC
Address :	PO BOX 1500 ATTN: BRIAN K EPPERSON, SPRINGFIELD, OH 45501
Contact Name :	BRIAN EPPERSON
Phone :	9378636514
Last Date in Agency List :	2024-06-20

GWIF - FL

Facility Name :	SPEEDWAY #8373
Facility Address :	705 N TEMPLE AVE, STARKE, 32091
County :	BRADFORD

Facility ID :	8500763
Facility Type :	PETROLEUM
Location ID :	176807
Location Method :	DGPS = Differentially Corrected GPS
GPS ID :	176807
GPS Date :	2004-09-27
HAE (Height Above Ellipsoid) :	42.63
Project ID :	SUPER
Insp Name :	PAUL WASHINGTON
Insp CHD :	ALACHUA
Request Number :	N/R
Datum :	WS1984
Software :	N/R
Streetside :	N/R
Agency :	N/R
Comment :	station closed
Latitude :	29.951513
Longitude :	-82.109367
Last Date in Agency List :	2024-05-30

LUST - FL

Facility Name :	SPEEDWAY #8373
Facility Address :	705 N TEMPLE AVE, STARKE, 32091
County :	BRADFORD

Site Details

Facility ID :	8500763
Facility Status :	CLOSED
Facility Type :	Retail Station
Phone :	9378643000
Last Date in Agency List :	2024-06-06

Map Id: B10  
Direction: ESE  
Distance: 0.493 mi., 2603 ft.  
Elevation: 163 ft.  
Relative: Higher

<b>Site Name :</b>	SPEEDWAY #8373 705 N TEMPLE AVE STARKE, FL
<b>Database(s) :</b>	[CS - FL, DWM CONTAM - FL, EPA LUST, EPA UST, FA 3 - FL, GWIF - FL, LUST - FL, UST - FL] <b>(cont.)</b>

Envirosite ID: 1480474  
EPA ID: N/R

### LUST - FL (cont.)

#### Owner Information

Owner ID :	6559
Owner Name :	SPEEDWAY SUPERAMERICA LLC
Owner Address 1 :	PO BOX 1500, SPRINGFIELD, OH 45501
Owner Address 2 :	ATTN: BRIAN K EPPERSON
Owner Phone :	9378636514
Contact :	BRIAN EPPERSON

#### Discharge Details

Discharge Date :	1993-12-15
Status Date :	2006-04-05
Status Description :	RA ONGOING
DEP Code :	P
Description :	COMBINED CLEANUP REQUIRED
Score Date :	2010-05-28
Score :	61
CU Status :	N/R

Discharge Date :	1988-05-26
Status Date :	2002-12-02
Status Description :	RA ONGOING
DEP Code :	P
Description :	CLEANUP REQUIRED
Score Date :	2010-05-28
Score :	61
CU Status :	N/R

Oculus Note : Use the Public Oculus Login button to enter the Oculus Website  
Oculus Hyperlink : [Click here for hyperlink provided by the agency.](#)

### UST - FL

Facility Name :	SPEEDWAY #8373
Facility Address :	705 N TEMPLE AVE, STARKE, 32091
County :	BRADFORD

#### Site Details

Facility ID :	8500763
Facility Phone :	9378643000
Facility Status :	CLOSED
Facility Type :	Retail Station
Last Date in Agency List :	2024-06-06

#### Owner Information

Owner ID :	6559
Owner Name :	SPEEDWAY SUPERAMERICA LLC
Owner Address 1 :	PO BOX 1500, SPRINGFIELD, OH 45501

Map Id: B10  
Direction: ESE  
Distance: 0.493 mi., 2603 ft.  
Elevation: 163 ft.  
Relative: Higher

Site Name : SPEEDWAY #8373  
705 N TEMPLE AVE  
STARKE, FL  
Database(s) : [CS - FL, DWM CONTAM - FL, EPA LUST,  
EPA UST, FA 3 - FL, GWIF - FL, LUST - FL,  
UST - FL] (cont.)

Envirosite ID: 1480474  
EPA ID: N/R

UST - FL (cont.)

Owner Address 2 :  
Owner Phone :  
Contact :  
DEP Contractor Own :

ATTN: BRIAN K EPPERSON  
9378636514  
BRIAN EPPERSON  
P

Tank Information

Tank ID : 1  
Gallons : 2000  
Tank Location : UNDERGROUND  
Substance : Unleaded Gas  
Install Date : N/R  
Status : Removed from Site  
Status Date : 1997-10-02

Tank ID : 2  
Gallons : 4000  
Tank Location : UNDERGROUND  
Substance : Unleaded Gas  
Install Date : N/R  
Status : Removed from Site  
Status Date : 1997-10-02

Tank ID : 3  
Gallons : 2000  
Tank Location : UNDERGROUND  
Substance : Unleaded Gas  
Install Date : N/R  
Status : Removed from Site  
Status Date : 1997-10-02

Tank ID : 4  
Gallons : 4000  
Tank Location : UNDERGROUND  
Substance : Unleaded Gas  
Install Date : N/R  
Status : Removed from Site  
Status Date : 1997-10-02

Tank ID : 5  
Gallons : 12000  
Tank Location : UNDERGROUND  
Substance : Unleaded Gas  
Install Date : 1997-10-01  
Status : Removed from Site  
Status Date : 2003-08-29

Tank ID : 6  
Gallons : 8000



Map Id: B10  
Direction: ESE  
Distance: 0.493 mi., 2603 ft.  
Elevation: 163 ft.  
Relative: Higher

**Site Name :** SPEEDWAY #8373  
705 N TEMPLE AVE  
STARKE, FL  
**Database(s) :** [CS - FL, DWM CONTAM - FL, EPA LUST,  
EPA UST, FA 3 - FL, GWIF - FL, LUST - FL,  
UST - FL] **(cont.)**

Envirosite ID: 1480474  
EPA ID: N/R

UST - FL **(cont.)**

Tank Location : UNDERGROUND  
Substance : Unleaded Gas  
Install Date : 1997-10-01  
Status : Removed from Site  
Status Date : 2003-08-29

Tank ID : 7  
Gallons : 8000  
Tank Location : UNDERGROUND  
Substance : Unleaded Gas  
Install Date : 1997-10-01  
Status : Removed from Site  
Status Date : 2003-08-29

Oculus Note : Use the Public Oculus Login button to enter the Oculus Website  
Oculus Hyperlink : [Click here for hyperlink provided by the agency.](#)

Map Id: B11  
Direction: ESE  
Distance: 0.495 mi., 2612 ft.  
Elevation: 163 ft.  
Relative: Higher

**Site Name :** STARKE RADIATOR & TRANSMISSION INC  
661 N TEMPLE AVE  
STARKE, FL  
**Database(s) :** [CS - FL, DWM CONTAM - FL, EPA LUST,  
EPA UST, GWIF - FL, LUST - FL, UST - FL]

Envirosite ID: 1480449  
EPA ID: N/R

CS - FL

Facility Name : STARKE RADIATOR & TRANSMISSION INC  
Facility Address : 661 N TEMPLE AVE, STARKE, 32091  
County : Bradford County

DEP Cleanup Site Key : 38879210  
Program Site ID : 8628580  
Program Source Data : STCM  
Program Area : PETRO  
Collection Date : 2009-02-02  
Verification Date : 2009-02-02  
Load Date : 2015-05-11  
Verifier : BACHMANN\_J  
Collector : BACHMANN\_J  
Verifier Agency : DEPARTMENT OF ENVIRONMENTAL PROTECTION  
Collection Agency : DEPARTMENT OF ENVIRONMENTAL PROTECTION  
Verification Status : REVIEWED  
Remediation Status : ACTIVE  
Office/District : NED  
Comments : N/R

Map Id: B11  
 Direction: ESE  
 Distance: 0.495 mi., 2612 ft.  
 Elevation: 163 ft.  
 Relative: Higher

**Site Name :** STARKE RADIATOR & TRANSMISSION INC  
 661 N TEMPLE AVE  
 STARKE, FL

**Database(s) :** [CS - FL, DWM CONTAM - FL, EPA LUST,  
 EPA UST, GWIF - FL, LUST - FL, UST - FL]  
**(cont.)**

EnviroSite ID: 1480449  
 EPA ID: N/R

**CS - FL (cont.)**

Last Date in Agency List : 2015-05-11

**DWM CONTAM - FL**

Facility Name : STARKE RADIATOR & TRANSMISSION INC  
 Facility Address : 661 N TEMPLE AVE, STARKE, FL 32091-2611  
 County : BRADFORD

Score Effective Date : 2011-12-27  
 Score : 60  
 Score Ranked : 57  
 Rank : 2258  
 Facility ID : 8628580  
 Facility Status : CLOSED  
 Facility Type : A - Retail Station  
 County Code : 4  
 District : NED  
 Operator : JAMES B ROWELL JR  
 Phone : (904)964-8236  
 Name Changed Date : 1999-12-16  
 Address Changed Date : N/R  
 Latitude Degrees : 29  
 Latitude Minutes : 57  
 Latitude Seconds : 3.8124  
 Longitude Degrees : 82  
 Longitude Minutes : 6  
 Longitude Seconds : 34.6248  
 Feature : N/R  
 Method : UNVR  
 Datum : 0  
 Section/Township/Range : N/R  
 Related Party Begin Date : 1996-09-09  
 Related Party ID : 20662  
 Primary Related Party Role : ACCOUNT OWNER  
 Related Party Name : STARKE RADIATOR & TRANSMISSION  
 Related Party Address 1 : 661 N TEMPLE AVE, STARKE, FL 32091-2611  
 Related Party Address 2 : N/R  
 Contact : N/R  
 Related Party Phone : N/R  
 Related Party Extension : N/R  
 Related Party Bad Address Indicator : Y  
 Last Date in Agency List : 2024-08-09

**EPA LUST**

Facility Name : STARKE RADIATOR & TRANSMISSION INC  
 Facility Address : 661 N TEMPLE AVE, STARKE, Florida  
 County : N/R

Facility ID : FL8628580  
 LUST ID : FL18307  
 Reported Date : 1992-03-26  
 Status : No Further Action

Map Id: B11  
 Direction: ESE  
 Distance: 0.495 mi., 2612 ft.  
 Elevation: 163 ft.  
 Relative: Higher

**Site Name :** STARKE RADIATOR & TRANSMISSION INC  
 661 N TEMPLE AVE  
 STARKE, FL

**Database(s) :** [CS - FL, DWM CONTAM - FL, EPA LUST,  
 EPA UST, GWIF - FL, LUST - FL, UST - FL]  
**(cont.)**

EnviroSite ID: 1480449  
 EPA ID: N/R

**EPA LUST (cont.)**

Substance : N/R  
 Closed With Residual Contamination (Tribal Only): N/R  
 NFA\_Letter (Tribal Only) : N/R  
 Tribe (Tribal Only) : N/R  
 EPA Region : 4  
 Estimated Population within 1500ft : 391  
 Estimated Private Domestic Wells within 1500ft: 41  
 Within Source Water Protection Area (SPA): No  
 SPA Public Water System and Facility ID: N/R  
 SPA Water Type : N/R  
 SPA Facility Type : N/R  
 SPA HUC12 : N/R  
 Within Groundwater Wellhead Protection Area (WHPA): Yes  
 WHPA Public Water System and Facility ID: FL2041418\_17131643  
 WHPA Water Type : GW  
 WHPA Facility Type : WL  
 WHPA HUC12 : 31102060102  
 Within Estimated 100-year Floodplain: No  
 Latitude : 29.95139  
 Longitude : -82.10889  
 Last Date in Agency List : 2024-05-23

**EPA UST**

Facility Name : STARKE RADIATOR & TRANSMISSION INC  
 Facility Address : 661 N TEMPLE AVE, STARKE, Florida 32091  
 County : N/R

Facility ID : FL8628580  
 Facility Status : Closed UST(s)  
 Open USTs : 0  
 Closed USTs : 3  
 Temporarily Out of Service USTs : 0  
 Date of Last Inspection : N/R  
 EPA Region : 4  
 Tribe : N/R  
 Facility ID 2 : N/R  
 Latitude : 29.95138889  
 Longitude : -82.10888889  
 Last Date in Agency List : 2024-05-22

**Tank Details**

Tank ID : FL8628580-1  
 Tank Status : Closed  
 Installation Date : N/R  
 Removal Date : N/R  
 Capacity : 888

Map Id: B11  
Direction: ESE  
Distance: 0.495 mi., 2612 ft.  
Elevation: 163 ft.  
Relative: Higher

**Site Name :** STARKE RADIATOR & TRANSMISSION INC  
661 N TEMPLE AVE  
STARKE, FL  
**Database(s) :** [CS - FL, DWM CONTAM - FL, EPA LUST,  
EPA UST, GWIF - FL, LUST - FL, UST - FL]  
**(cont.)**

EnviroSite ID: 1480449  
EPA ID: N/R

### EPA UST (cont.)

Substances : Unknown/Not Reported  
Tank Wall Type : N/R

Tank ID : FL8628580-2  
Tank Status : Closed  
Installation Date : N/R  
Removal Date : N/R  
Capacity : 888  
Substances : Unknown/Not Reported  
Tank Wall Type : N/R

Tank ID : FL8628580-3  
Tank Status : Closed  
Installation Date : N/R  
Removal Date : N/R  
Capacity : 1700  
Substances : Vehicular Diesel  
Tank Wall Type : N/R

### GWIF - FL

Facility Name : STARKE RADIATOR & TRANSMISSION INC  
Facility Address : 661 N TEMPLE AVE, STARKE, 32091  
County : BRADFORD

Facility ID : 8628580  
Facility Type : PETROLEUM  
Location ID : 104733  
Location Method : GPS = Uncorrected GPS  
GPS ID : 104733  
GPS Date : 2006-04-13  
HAE (Height Above Ellipsoid) : 57.39  
Project ID : SUPER  
Insp Name : JOSH JONES  
Insp CHD : ALACHUA  
Request Number : RE38629  
Datum : N/R  
Software : Risk\_Solo\_v2  
Streetside : N/R  
Agency : DOH  
Comment : N/R  
Latitude : 29.951059  
Longitude : -82.109618  
Last Date in Agency List : 2024-05-30

### LUST - FL

Facility Name : STARKE RADIATOR & TRANSMISSION INC  
Facility Address : 661 N TEMPLE AVE, STARKE, 32091  
County : BRADFORD

Map Id: B11  
Direction: ESE  
Distance: 0.495 mi., 2612 ft.  
Elevation: 163 ft.  
Relative: Higher

**Site Name :** STARKE RADIATOR & TRANSMISSION INC  
661 N TEMPLE AVE  
STARKE, FL  
**Database(s) :** [CS - FL, DWM CONTAM - FL, EPA LUST,  
EPA UST, GWIF - FL, LUST - FL, UST - FL]  
**(cont.)**

Envirosite ID: 1480449  
EPA ID: N/R

LUST - FL **(cont.)**

Site Details

Facility ID : 8628580  
Facility Status : CLOSED  
Facility Type : Retail Station  
Phone : 9049648236  
Last Date in Agency List : 2024-06-06

Owner Information

Owner ID : 20662  
Owner Name : STARKE RADIATOR & TRANSMISSION  
Owner Address 1 : 661 N TEMPLE AVE, STARKE, FL 32091  
Owner Address 2 : N/R  
Owner Phone : N/R  
Contact : N/R

Discharge Details

Discharge Date : 1992-03-26  
Status Date : 2015-06-15  
Status Description : SRCR COMPLETE  
DEP Code : P  
Description : CLEANUP REQUIRED  
Score Date : 2011-12-27  
Score : 60  
CU Status : N/R

Oculus Note : Use the Public Oculus Login button to enter the Oculus Website  
Oculus Hyperlink : [Click here for hyperlink provided by the agency.](#)

UST - FL

Facility Name : STARKE RADIATOR & TRANSMISSION INC  
Facility Address : 661 N TEMPLE AVE, STARKE, 32091  
County : BRADFORD

Site Details

Facility ID : 8628580  
Facility Phone : 9049648236  
Facility Status : CLOSED  
Facility Type : Retail Station  
Last Date in Agency List : 2024-06-06

Owner Information

Owner ID : 20662  
Owner Name : STARKE RADIATOR & TRANSMISSION  
Owner Address 1 : 661 N TEMPLE AVE, STARKE, FL 32091  
Owner Address 2 : N/R

Map Id: B11  
Direction: ESE  
Distance: 0.495 mi., 2612 ft.  
Elevation: 163 ft.  
Relative: Higher

**Site Name :** STARKE RADIATOR & TRANSMISSION INC  
661 N TEMPLE AVE  
STARKE, FL  
**Database(s) :** [CS - FL, DWM CONTAM - FL, EPA LUST,  
EPA UST, GWIF - FL, LUST - FL, UST - FL]  
**(cont.)**

EnviroSite ID: 1480449  
EPA ID: N/R

UST - FL (cont.)

Owner Phone : N/R  
Contact : N/R  
DEP Contractor Own : P

Tank Information

Tank ID : 1  
Gallons : 888  
Tank Location : UNDERGROUND  
Substance : Unknown/Not Reported  
Install Date : N/R  
Status : Closed In Place  
Status Date : 1988-11-30

Tank ID : 2  
Gallons : 888  
Tank Location : UNDERGROUND  
Substance : Unknown/Not Reported  
Install Date : N/R  
Status : Closed In Place  
Status Date : 1988-11-30

Tank ID : 3  
Gallons : 1700  
Tank Location : UNDERGROUND  
Substance : Vehicular Diesel  
Install Date : N/R  
Status : Removed from Site  
Status Date : 1996-03-01

Oculus Note : Use the Public Oculus Login button to enter the Oculus Website  
Oculus Hyperlink : [Click here for hyperlink provided by the agency.](#)

Map Id: B12  
 Direction: ESE  
 Distance: 0.497 mi., 2622 ft.  
 Elevation: 163 ft.  
 Relative: Higher

**Site Name :** LIL CHAMP #1163 | THE PANTRY INC  
 #1163 | LIL CHAMP FOOD STORES INC  
 708 N TEMPLE AVE  
 STARKE, FL

**Database(s) :** [DWM CONTAM - FL, ECHO, EPA LUST,  
 EPA UST, FA 3 - FL, FRS, GWIF - FL, LUST  
 - FL, RCRA\_NONGEN, UST - FL]

Envirosite ID: 1480470  
 EPA ID: N/R

**DWM CONTAM - FL**

Facility Name : LIL CHAMP #1163  
 Facility Address : 708 N TEMPLE AVE, STARKE, FL 32091  
 County : BRADFORD

Score Effective Date : 2003-07-22  
 Score : 72  
 Score Ranked : 72  
 Rank : 1043  
 Facility ID : 8500795  
 Facility Status : CLOSED  
 Facility Type : A - Retail Station  
 County Code : 4  
 District : NED  
 Operator : BRENT PUZAK EXT:7321  
 Phone : (904)464-7219  
 Name Changed Date : 2003-03-19  
 Address Changed Date : 2001-12-18  
 Latitude Degrees : 29  
 Latitude Minutes : 57  
 Latitude Seconds : 5.2287  
 Longitude Degrees : 82  
 Longitude Minutes : 6  
 Longitude Seconds : 31.1661  
 Feature : N/R  
 Method : AGPS  
 Datum : 0  
 Section/Township/Range : N/R  
 Related Party Begin Date : 1994-05-20  
 Related Party ID : 10563  
 Primary Related Party Role : ACCOUNT OWNER  
 Related Party Name : THE PANTRY INC  
 Related Party Address 1 : 305 Gregson Dr, Cary, NC 27511-6496  
 Related Party Address 2 : ATTN: STORAGE TANK REGIS  
 Contact : BRENT PUZAK | RAMON INCIONG (386) 916-6267  
 Related Party Phone : (919)774-6700  
 Related Party Extension : 6549  
 Related Party Bad Address Indicator : N  
 Last Date in Agency List : 2024-08-09

**ECHO**

Facility Name : LIL CHAMP FOOD STORES INC  
 Facility Address : 708 N TEMPLE AVE, STARKE, FL 32091  
 County : BRADFORD

Last Inspection Date : 2008-06-11  
 Registry ID : 110006385321  
 FIPS Code : 12007  
 EPA Region : 04  
 Inspection Count : 0  
 Last Inspection Days : 3413  
 Informal Count : 0



Map Id: B12  
 Direction: ESE  
 Distance: 0.497 mi., 2622 ft.  
 Elevation: 163 ft.  
 Relative: Higher

**Site Name :** LIL CHAMP #1163 | THE PANTRY INC  
 #1163 | LIL CHAMP FOOD STORES INC  
 708 N TEMPLE AVE  
 STARKE, FL

**Database(s) :** [DWM CONTAM - FL, ECHO, EPA LUST,  
 EPA UST, FA 3 - FL, FRS, GWIF - FL, LUST  
 - FL, RCRA\_NONGEN, UST - FL] *(cont.)*

Envirosite ID: 1480470  
 EPA ID: N/R

ECHO *(cont.)*

Last Informal Action Date :	N/R
Formal Action Count :	0
Last Formal Action Date :	N/R
Total Penalties :	0
Penalty Count :	0
Last Penalty Date :	N/R
Last Penalty Amount :	N/R
QTRS IN NC :	0
Programs IN SNC :	0
Current Compliance Status :	No Violation
Three-Year Compliance Status :	
Collection Method :	GPS CODE (PSEUDO RANGE) DIFFERENTIAL
Reference Point :	POINT WHERE SUBSTANCE IS MONITORED
Accuracy Meters :	3
Derived Tribes :	N/R
Derived HUC :	03110206
Derived WBD :	031102060102
Derived STCTY FIPS :	12007
Derived Zip :	32091
Derived CD113 :	03
Derived CB2010 :	120070001004038
MYRTK Universe :	NNN
NPDES IDs :	N/R
CWA Permit Types :	N/R
CWA Compliance Tracking :	N/R
CWA NAICS :	N/R
CWA SICS :	N/R
CWA Inspection Count :	N/R
CWA Last Inspection Days :	N/R
CWA Informal Count :	N/R
CWA Formal Action Count :	N/R
CWA Last Formal Action Date :	N/R
CWA Penalties :	N/R
CWA Last Penalty Date :	N/R
CWA Last Penalty Amount :	N/R
CWA Quarters IN NC :	N/R
CWA Current Compliance Status :	N/R
CWA Current SNC Flag :	N
CWA 13 Quarters Compliance Status :	N/R
CWA 13 Quarters Effluent Exceedances:	N/R
CWA Three-Year QNCR Codes :	N/R
DFR URL :	<a href="#">Click here for hyperlink provided by the agency.</a>
Facility SIC :	N/R
Facility NAICS :	23721 - Land Subdivision, 44711 - Gasoline Stations with Convenience Stores
Facility Last Inspection EPA Date :	N/R
Facility Last Inspection State Date :	2008-06-11
Facility Last Formal Act EPA Date :	N/R
Facility Last Formal Act State Date :	N/R
Facility Last Informal Act EPA Date :	N/R
Facility Last Informal Act State Date:	N/R
Facility Federal Agency :	N/R
TRI Reporter :	N/R
Facility Imp Water Flag :	N/R

Map Id: B12  
 Direction: ESE  
 Distance: 0.497 mi., 2622 ft.  
 Elevation: 163 ft.  
 Relative: Higher

**Site Name :** LIL CHAMP #1163 | THE PANTRY INC  
 #1163 | LIL CHAMP FOOD STORES INC  
 708 N TEMPLE AVE  
 STARKE, FL

**Database(s) :** [DWM CONTAM - FL, ECHO, EPA LUST,  
 EPA UST, FA 3 - FL, FRS, GWIF - FL, LUST  
 - FL, RCRA\_NONGEN, UST - FL] *(cont.)*

Envirosite ID: 1480470  
 EPA ID: N/R

ECHO *(cont.)*

Current SNC Flag : N  
 Indian County Flag : N  
 Federal Flag : N/R  
 US Mexico Border Flag : N/R  
 Chesapeak Bay Flag : N/R  
 AIR Flag : N  
 NPDES Flag : N  
 SDWIS Flag : N  
 RCRA Flag : Y  
 TRI Flag : N  
 GHG Flag : N  
 Major Flag : N/R  
 Active Flag : N/R  
 NAA Flag : N/R  
 Latitude : 29.951424  
 Longitude : -82.108533  
 Last Date in Agency List : 2017-10-23

Facility Name : THE PANTRY INC #1163  
 Facility Address : 708 N TEMPLE AVE, STARKE, FL 32091  
 County : BRADFORD

Last Inspection Date : 2008-06-11  
 Registry ID : 110006385321  
 FIPS Code : 12007  
 EPA Region : 04  
 Inspection Count : 0  
 Last Inspection Days : 5814  
 Informal Count : 0  
 Last Informal Action Date : N/R  
 Formal Action Count : 0  
 Last Formal Action Date : N/R  
 Total Penalties : 0  
 Penalty Count : N/R  
 Last Penalty Date : N/R  
 Last Penalty Amount : N/R  
 QTRS IN NC : 0  
 Programs IN SNC : 0  
 Current Compliance Status : No Violation Identified  
 Three-Year Compliance Status : \_\_\_\_\_  
 Collection Method : GPS CODE (PSEUDO RANGE) DIFFERENTIAL  
 Reference Point : POINT WHERE SUBSTANCE IS MONITORED  
 Accuracy Meters : 6  
 Derived Tribes : N/R  
 Derived HUC : 03110206  
 Derived WBD : 031102060102  
 Derived STCTY FIPS : 12007  
 Derived Zip : 32091  
 Derived CD113 : 03  
 Derived CB2010 : 120070001004038  
 MYRTK Universe : NNN  
 NPDES IDs : N/R

Map Id: B12  
 Direction: ESE  
 Distance: 0.497 mi., 2622 ft.  
 Elevation: 163 ft.  
 Relative: Higher

**Site Name :** LIL CHAMP #1163 | THE PANTRY INC  
 #1163 | LIL CHAMP FOOD STORES INC  
 708 N TEMPLE AVE  
 STARKE, FL

**Database(s) :** [DWM CONTAM - FL, ECHO, EPA LUST,  
 EPA UST, FA 3 - FL, FRS, GWIF - FL, LUST  
 - FL, RCRA\_NONGEN, UST - FL] **(cont.)**

Envirosite ID: 1480470  
 EPA ID: N/R

ECHO **(cont.)**

CWA Permit Types :	N/R
CWA Compliance Tracking :	N/R
CWA NAICS :	N/R
CWA SICS :	N/R
CWA Inspection Count :	N/R
CWA Last Inspection Days :	N/R
CWA Informal Count :	N/R
CWA Formal Action Count :	N/R
CWA Last Formal Action Date :	N/R
CWA Penalties :	N/R
CWA Last Penalty Date :	N/R
CWA Last Penalty Amount :	N/R
CWA Quarters IN NC :	N/R
CWA Current Compliance Status :	N/R
CWA Current SNC Flag :	N
CWA 13 Quarters Compliance Status :	N/R
CWA 13 Quarters Effluent Exceedances:	N/R
CWA Three-Year QNCR Codes :	N/R
DFR URL :	<a href="#">Click here for hyperlink provided by the agency.</a>
Facility SIC :	N/R
Facility NAICS :	44711 - Gasoline Stations with Convenience Stores, 23721 - Land Subdivision
Facility Last Inspection EPA Date :	N/R
Facility Last Inspection State Date :	2008-06-11
Facility Last Formal Act EPA Date :	N/R
Facility Last Formal Act State Date :	N/R
Facility Last Informal Act EPA Date :	N/R
Facility Last Informal Act State Date:	N/R
Facility Federal Agency :	N/R
TRI Reporter :	N/R
Facility Imp Water Flag :	N/R
Current SNC Flag :	N
Indian County Flag :	N
Federal Flag :	N/R
US Mexico Border Flag :	N/R
Chesapeake Bay Flag :	N/R
AIR Flag :	N
NPDES Flag :	N
SDWIS Flag :	N
RCRA Flag :	Y
TRI Flag :	N
GHG Flag :	N
Major Flag :	N/R
Active Flag :	N/R
NAA Flag :	N
Latitude :	29.951424
Longitude :	-82.108533
Last Date in Agency List :	2024-07-12

EPA LUST

Facility Name :	LIL CHAMP #1163
Facility Address :	708 N TEMPLE AVE, STARKE, Florida
County :	N/R

Map Id: B12  
 Direction: ESE  
 Distance: 0.497 mi., 2622 ft.  
 Elevation: 163 ft.  
 Relative: Higher

**Site Name :** LIL CHAMP #1163 | THE PANTRY INC  
 #1163 | LIL CHAMP FOOD STORES INC  
 708 N TEMPLE AVE  
 STARKE, FL

**Database(s) :** [DWM CONTAM - FL, ECHO, EPA LUST,  
 EPA UST, FA 3 - FL, FRS, GWIF - FL, LUST  
 - FL, RCRA\_NONGEN, UST - FL] **(cont.)**

EnviroSite ID: 1480470  
 EPA ID: N/R

EPA LUST **(cont.)**

Facility ID : FL8500795  
 LUST ID : FL32108  
 Reported Date : 1987-08-17  
 Status : No Further Action  
 Substance : N/R  
 Closed With Residual Contamination (Tribal Only): N/R  
 NFA\_Letter (Tribal Only) : N/R  
 Tribe (Tribal Only) : N/R  
 EPA Region : 4  
 Estimated Population within 1500ft : 391  
 Estimated Private Domestic Wells within 1500ft: 41  
 Within Source Water Protection Area (SPA): No  
 SPA Public Water System and Facility ID: N/R  
 SPA Water Type : N/R  
 SPA Facility Type : N/R  
 SPA HUC12 : N/R  
 Within Groundwater Wellhead Protection Area (WHPA): Yes  
 WHPA Public Water System and Facility ID: FL2041418\_17131643  
 WHPA Water Type : GW  
 WHPA Facility Type : WL  
 WHPA HUC12 : 31102060102  
 Within Estimated 100-year Floodplain: No  
 Latitude : 29.95139  
 Longitude : -82.10889  
 Last Date in Agency List : 2024-05-23

EPA UST

Facility Name : LIL CHAMP #1163  
 Facility Address : 708 N TEMPLE AVE, STARKE, Florida 32091  
 County : N/R

Facility ID : FL8500795  
 Facility Status : Closed UST(s)  
 Open USTs : 0  
 Closed USTs : 4  
 Temporarily Out of Service USTs : 0  
 Date of Last Inspection : N/R  
 EPA Region : 4  
 Tribe : N/R  
 Facility ID 2 : N/R  
 Latitude : 29.95138889  
 Longitude : -82.10888889  
 Last Date in Agency List : 2024-05-22

Map Id: B12  
 Direction: ESE  
 Distance: 0.497 mi., 2622 ft.  
 Elevation: 163 ft.  
 Relative: Higher

**Site Name :** LIL CHAMP #1163 | THE PANTRY INC  
 #1163 | LIL CHAMP FOOD STORES INC  
 708 N TEMPLE AVE  
 STARKE, FL

**Database(s) :** [DWM CONTAM - FL, ECHO, EPA LUST,  
 EPA UST, FA 3 - FL, FRS, GWIF - FL, LUST  
 - FL, RCRA\_NONGEN, UST - FL] **(cont.)**

EnviroSite ID: 1480470  
 EPA ID: N/R

**EPA UST (cont.)**

Tank Details

Tank ID : FL8500795-1  
 Tank Status : Closed  
 Installation Date : 1982-01-01  
 Removal Date : N/R  
 Capacity : 8000  
 Substances : Unleaded Gas  
 Tank Wall Type : N/R

Tank ID : FL8500795-2  
 Tank Status : Closed  
 Installation Date : 1982-01-01  
 Removal Date : N/R  
 Capacity : 8000  
 Substances : Unleaded Gas  
 Tank Wall Type : N/R

Tank ID : FL8500795-3  
 Tank Status : Closed  
 Installation Date : 1994-08-01  
 Removal Date : N/R  
 Capacity : 10000  
 Substances : Unleaded Gas  
 Tank Wall Type : N/R

Tank ID : FL8500795-4  
 Tank Status : Closed  
 Installation Date : 1994-08-01  
 Removal Date : N/R  
 Capacity : 10000  
 Substances : Unleaded Gas  
 Tank Wall Type : N/R

**FA 3 - FL**

Facility Name : LIL CHAMP #1163  
 Facility Address : 708 N TEMPLE AVE, STARKE, 32091  
 County : BRADFORD

Effectivity Date : 2001-12-14  
 Expiration Date : 2004-12-14  
 Facility ID : 8500795  
 Facility Status : CLOSED  
 Facility Type : Retail Station  
 DEP Contractor : P  
 Financial Responsibility : INSURANCE  
 Insurance Company : GULF UNDERWRITERS  
 Facility Phone : 9044647219  
 Owner ID : 10563  
 Owner Name : THE PANTRY INC

Map Id: B12  
Direction: ESE  
Distance: 0.497 mi., 2622 ft.  
Elevation: 163 ft.  
Relative: Higher

**Site Name :** LIL CHAMP #1163 | THE PANTRY INC  
#1163 | LIL CHAMP FOOD STORES INC  
708 N TEMPLE AVE  
STARKE, FL  
**Database(s) :** [DWM CONTAM - FL, ECHO, EPA LUST,  
EPA UST, FA 3 - FL, FRS, GWIF - FL, LUST  
- FL, RCRA\_NONGEN, UST - FL] **(cont.)**

EnviroSite ID: 1480470  
EPA ID: N/R

FA 3 - FL **(cont.)**

Address : 305 Gregson Dr ATTN: STORAGE TANK REGIS, Cary, NC 27511  
Contact Name : BRENT PUZAK | RAMON INCIONG (386) 916-6267  
Phone : 9197746700  
Last Date in Agency List : 2024-06-20

FRS

Facility Name : LIL CHAMP FOOD STORES INC  
Facility Address : 708 N TEMPLE AVE, STARKE, FL 320912614  
County : BRADFORD

Site Details

Registry ID : 110006385321  
FRS Facility URL : [Click here for hyperlink provided by the agency.](#)  
Last Date in Agency List : 2017-12-07

Source Description

Source Description :

The Florida Environmental System Today Application (FIESTA) Data Maintenance (FDM) system maintains entity, environmental interest and affiliation data for the State of Florida.

Source Description :

RCRAInfo is EPA's comprehensive information system that supports the Resource Conservation and Recovery Act (RCRA) of 1976 and the Hazardous and Solid Waste Amendments (HSWA) of 1984 through the tracking of events and activities related to facilities that generate, transport, and treat, store, or dispose of hazardous waste. RCRAInfo allows RCRA program staff to track the notification, permit, compliance, and corrective action activities required under RCRA. RCRAInfo also supports generation of the National Hazardous Waste Biennial Report. All generators and treatment, storage, and disposal facilities who handle hazardous waste are required to report to the EPA Administrator at least once every two years to support creation of the Biennial Report.

FRS Environmental Interest

Source and System ID : FLORIDA DEP - 59291  
RCRAINFO - FLD984199398

Facility Name : THE PANTRY INC #1163  
Facility Address : 708 N TEMPLE AVE, STARKE, FL 320912614  
County : BRADFORD

Map Id: B12  
 Direction: ESE  
 Distance: 0.497 mi., 2622 ft.  
 Elevation: 163 ft.  
 Relative: Higher

**Site Name :** LIL CHAMP #1163 | THE PANTRY INC  
 #1163 | LIL CHAMP FOOD STORES INC  
 708 N TEMPLE AVE  
 STARKE, FL

**Database(s) :** [DWM CONTAM - FL, ECHO, EPA LUST,  
 EPA UST, FA 3 - FL, FRS, GWIF - FL, LUST  
 - FL, RCRA\_NONGEN, UST - FL] **(cont.)**

EnviroSite ID: 1480470  
 EPA ID: N/R

FRS **(cont.)**

Site Details

Registry ID : 110006385321  
 FRS Facility URL : [Click here for hyperlink provided by the agency.](#)  
 Last Date in Agency List : 2024-05-20

Source Description

Source Description :

The Florida Environmental System Today Application (FIESTA) Data Maintenance (FDM) system maintains entity, environmental interest and affiliation data for the State of Florida.

Source Description :

RCRAInfo is EPA's comprehensive information system that supports the Resource Conservation and Recovery Act (RCRA) of 1976 and the Hazardous and Solid Waste Amendments (HSWA) of 1984 through the tracking of events and activities related to facilities that generate, transport, and treat, store, or dispose of hazardous waste. RCRAInfo allows RCRA program staff to track the notification, permit, compliance, and corrective action activities required under RCRA. RCRAInfo also supports generation of the National Hazardous Waste Biennial Report. All generators and treatment, storage, and disposal facilities who handle hazardous waste are required to report to the EPA Administrator at least once every two years to support creation of the Biennial Report.

FRS Environmental Interest

Source and System ID : FLORIDA DEP - 59291  
 RCRAINFO - FLD984199398

GWIF - FL

Facility Name : LIL CHAMP FOOD STORE #1163  
 Facility Address : 708 N TEMPLE AVE, STARKE, 32091  
 County : BRADFORD

Facility ID : 8500795  
 Facility Type : PETROLEUM  
 Location ID : 176819  
 Location Method : DGPS = Differentially Corrected GPS  
 GPS ID : 176819  
 GPS Date : 2003-07-02  
 HAE (Height Above Ellipsoid) : 48.67  
 Project ID : SUPER  
 Insp Name : BROOKE BLOOMBERG  
 Insp CHD : BRADFORD  
 Request Number : N/R  
 Datum : WS1984  
 Software : N/R  
 Streetside : N/R  
 Agency : N/R



Map Id: B12  
Direction: ESE  
Distance: 0.497 mi., 2622 ft.  
Elevation: 163 ft.  
Relative: Higher

**Site Name :** LIL CHAMP #1163 | THE PANTRY INC  
#1163 | LIL CHAMP FOOD STORES INC  
708 N TEMPLE AVE  
STARKE, FL  
**Database(s) :** [DWM CONTAM - FL, ECHO, EPA LUST,  
EPA UST, FA 3 - FL, FRS, GWIF - FL, LUST  
- FL, RCRA\_NONGEN, UST - FL] **(cont.)**

EnviroSite ID: 1480470  
EPA ID: N/R

### GWIF - FL (cont.)

Comment : N/R  
Latitude : 29.951505  
Longitude : -82.108564  
Last Date in Agency List : 2024-05-30

### LUST - FL

Facility Name : LIL CHAMP #1163  
Facility Address : 708 N TEMPLE AVE, STARKE, 32091  
County : BRADFORD

### Site Details

Facility ID : 8500795  
Facility Status : CLOSED  
Facility Type : Retail Station  
Phone : 9044647219  
Last Date in Agency List : 2024-06-06

### Owner Information

Owner ID : 10563  
Owner Name : THE PANTRY INC  
Owner Address 1 : 305 Gregson Dr, Cary, NC 27511  
Owner Address 2 : ATTN: STORAGE TANK REGIS  
Owner Phone : 9197746700  
Contact : BRENT PUZAK | RAMON INCIONG (386) 916-6267

### Discharge Details

Discharge Date : 1987-08-17  
Status Date : 2006-03-16  
Status Description : SRCR COMPLETE  
DEP Code : P  
Description : CLEANUP REQUIRED  
Score Date : 2003-07-22  
Score : 72  
CU Status : N/R

Oculus Note : Use the Public Oculus Login button to enter the Oculus Website  
Oculus Hyperlink : [Click here for hyperlink provided by the agency.](#)

### RCRA\_NONGEN

Facility Name : THE PANTRY INC #1163  
Facility Address : 708 N TEMPLE AVE, STARKE, FL 32091-2614  
County : BRADFORD

Map Id: B12  
 Direction: ESE  
 Distance: 0.497 mi., 2622 ft.  
 Elevation: 163 ft.  
 Relative: Higher

**Site Name :** LIL CHAMP #1163 | THE PANTRY INC  
 #1163 | LIL CHAMP FOOD STORES INC  
 708 N TEMPLE AVE  
 STARKE, FL

**Database(s) :** [DWM CONTAM - FL, ECHO, EPA LUST,  
 EPA UST, FA 3 - FL, FRS, GWIF - FL, LUST  
 - FL, RCRA\_NONGEN, UST - FL] **(cont.)**

EnviroSite ID: 1480470  
 EPA ID: N/R

**RCRA\_NONGEN (cont.)**

Date Form Received by Agency : 2010-11-10  
 EPA ID : FLD984199398  
 Mailing Address : 708 N TEMPLE AVE, STARKE, FL 32091-2614  
 Contact : BRENT PUZAK  
 Contact Address : PO BOX 8019, CARY, NC 27512-8019  
 Contact Country : US  
 Contact Telephone : 919-774-6700  
 Contact Email : BRENTP@THEPANTRY.COM  
 EPA Region : 04  
 Land Type : Private  
 Source Type : Notification  
 Classification : Not a generator, verified  
 Description : Not a generator, verified  
 Last Date in Agency List : 2024-06-19

**Owner/Operator Summary**

Owner/Operator Name : THE PANTRY INC  
 Owner/Operator Address : PO BOX 8019, CARY, NC 27512-8019  
 Owner/Operator Country : US  
 Owner/Operator Telephone : 919-774-6700  
 Owner/Operator Email : N/R  
 Owner/Operator Fax : N/R  
 Legal Status : Private  
 Owner/Operator Type : Operator  
 Owner/Operator Start Date : 2001-06-28  
 Owner/Operator End Date : N/R

Owner/Operator Name : WILLIAM JOSEPH  
 Owner/Operator Address : 3930 VILLA SAN JOSE DR, JACKSONVILLE, FL 32217-4627  
 Owner/Operator Country : US  
 Owner/Operator Telephone : N/R  
 Owner/Operator Email : N/R  
 Owner/Operator Fax : N/R  
 Legal Status : Private  
 Owner/Operator Type : Owner  
 Owner/Operator Start Date : 2008-03-04  
 Owner/Operator End Date : N/R

**Handler Activities Summary**

U.S. Importer of Hazardous Waste : N  
 Mixed Waste (Haz. and Radioactive) : N  
 Recycler of Hazardous Waste : N  
 Transporter of Hazardous Waste : N  
 Treater, Storer or Disposer of HW : N  
 Underground Injection Activity : N  
 On-site Burner Exemption : N  
 Furnace Exemption : N  
 Used Oil Fuel Burner : N  
 Used Oil Processor : N

Map Id: B12  
Direction: ESE  
Distance: 0.497 mi., 2622 ft.  
Elevation: 163 ft.  
Relative: Higher

**Site Name :** LIL CHAMP #1163 | THE PANTRY INC  
#1163 | LIL CHAMP FOOD STORES INC  
708 N TEMPLE AVE  
STARKE, FL

**Database(s) :** [DWM CONTAM - FL, ECHO, EPA LUST,  
EPA UST, FA 3 - FL, FRS, GWIF - FL, LUST  
- FL, RCRA\_NONGEN, UST - FL] **(cont.)**

EnviroSite ID: 1480470  
EPA ID: N/R

### RCRA\_NONGEN (cont.)

Used Oil Refiner : N  
Used Oil Fuel Marketer to Burner : N  
Used Oil Specification Marketer : N  
Used Oil Transfer Facility : N  
Used Oil Transporter : N

### Historical Generators

Date Form Received by Agency : 2008-06-11  
Facility Name : THE PANTRY INC #1163  
Classification : Not a generator, verified

### Notices of Violations Summary

Regulation Violated : N

### Evaluation Action Summary

Evaluation Date : 2008-06-11  
Evaluation : COMPLIANCE EVALUATION INSPECTION  
Area of Violation : N/R  
Date Achieved Compliance : N/R  
Evaluation Lead Agency : State

### UST - FL

Facility Name : LIL CHAMP #1163  
Facility Address : 708 N TEMPLE AVE, STARKE, 32091  
County : BRADFORD

### Site Details

Facility ID : 8500795  
Facility Phone : 9044647219  
Facility Status : CLOSED  
Facility Type : Retail Station  
Last Date in Agency List : 2024-06-06

### Owner Information

Owner ID : 10563  
Owner Name : THE PANTRY INC  
Owner Address 1 : 305 Gregson Dr, Cary, NC 27511  
Owner Address 2 : ATTN: STORAGE TANK REGIS  
Owner Phone : 9197746700  
Contact : BRENT PUZAK | RAMON INCIONG (386) 916-6267  
DEP Contractor Own : P

Map Id: B12  
Direction: ESE  
Distance: 0.497 mi., 2622 ft.  
Elevation: 163 ft.  
Relative: Higher

**Site Name :** LIL CHAMP #1163 | THE PANTRY INC  
#1163 | LIL CHAMP FOOD STORES INC  
708 N TEMPLE AVE  
STARKE, FL  
  
**Database(s) :** [DWM CONTAM - FL, ECHO, EPA LUST,  
EPA UST, FA 3 - FL, FRS, GWIF - FL, LUST  
- FL, RCRA\_NONGEN, UST - FL] **(cont.)**

EnviroSite ID: 1480470  
EPA ID: N/R

UST - FL **(cont.)**

Tank Information

Tank ID : 1  
Gallons : 8000  
Tank Location : UNDERGROUND  
Substance : Unleaded Gas  
Install Date : 1982-01-01  
Status : Removed from Site  
Status Date : 1994-08-01

Tank ID : 2  
Gallons : 8000  
Tank Location : UNDERGROUND  
Substance : Unleaded Gas  
Install Date : 1982-01-01  
Status : Removed from Site  
Status Date : 1994-08-01

Tank ID : 3  
Gallons : 10000  
Tank Location : UNDERGROUND  
Substance : Unleaded Gas  
Install Date : 1994-08-01  
Status : Removed from Site  
Status Date : 2003-03-19

Tank ID : 4  
Gallons : 10000  
Tank Location : UNDERGROUND  
Substance : Unleaded Gas  
Install Date : 1994-08-01  
Status : Removed from Site  
Status Date : 2003-03-01

Oculus Note : Use the Public Oculus Login button to enter the Oculus Website  
Oculus Hyperlink : [Click here for hyperlink provided by the agency.](#)

Map Id: B13  
 Direction: ESE  
 Distance: 0.498 mi., 2630 ft.  
 Elevation: 163 ft.  
 Relative: Higher

**Site Name :** BRYAN PROPERTY  
 668 N TEMPLE AVE  
 STARKE, FL 32091

**Database(s) :** [DWM CONTAM - FL, EPA LUST, EPA UST,  
 LUST - FL, UST - FL]

EnviroSite ID: 1480477  
 EPA ID: N/R

DWM CONTAM - FL

Facility Name : BRYAN PROPERTY  
 Facility Address : 668 N TEMPLE AVE, STARKE, FL 32091  
 County : BRADFORD

Score Effective Date : 1998-04-22  
 Score : 60  
 Score Ranked : N/R  
 Rank : N/R  
 Facility ID : 9401677  
 Facility Status : CLOSED  
 Facility Type : C - Fuel user/Non-retail  
 County Code : 4  
 District : NED  
 Operator : N/R  
 Phone : (904)964-5701  
 Name Changed Date : N/R  
 Address Changed Date : 2003-07-08  
 Latitude Degrees : 29  
 Latitude Minutes : 57  
 Latitude Seconds : 3.6757  
 Longitude Degrees : 82  
 Longitude Minutes : 6  
 Longitude Seconds : 31.455  
 Feature : N/R  
 Method : UNVR  
 Datum : N/R  
 Section/Township/Range : N/R  
 Related Party Begin Date : 1994-09-01  
 Related Party ID : 37699  
 Primary Related Party Role : ACCOUNT OWNER  
 Related Party Name : BRYAN, BEVERLY  
 Related Party Address 1 : PO BOX 1030, STARKE, FL 32091  
 Related Party Address 2 : N/R  
 Contact : BEVERLY BRYAN  
 Related Party Phone : (904)964-5701  
 Related Party Extension : N/R  
 Related Party Bad Address Indicator : N  
 Last Date in Agency List : 2024-08-09

EPA LUST

Facility Name : BRYAN PROPERTY  
 Facility Address : 668 N TEMPLE AVE, STARKE, Florida  
 County : N/R

Facility ID : FL9401677  
 LUST ID : FL13042  
 Reported Date : 1994-08-26  
 Status : No Further Action  
 Substance : N/R  
 Closed With Residual Contamination (Tribal Only): N/R  
 NFA\_Letter (Tribal Only) : N/R  
 Tribe (Tribal Only) : N/R

Map Id: B13  
 Direction: ESE  
 Distance: 0.498 mi., 2630 ft.  
 Elevation: 163 ft.  
 Relative: Higher

**Site Name :** BRYAN PROPERTY  
 668 N TEMPLE AVE  
 STARKE, FL 32091

**Database(s) :** [DWM CONTAM - FL, EPA LUST, EPA UST,  
 LUST - FL, UST - FL] **(cont.)**

EnviroSite ID: 1480477  
 EPA ID: N/R

**EPA LUST (cont.)**

EPA Region : 4  
 Estimated Population within 1500ft : 370  
 Estimated Private Domestic Wells within 1500ft: 40  
 Within Source Water Protection Area (SPA): No  
 SPA Public Water System and Facility ID: N/R  
 SPA Water Type : N/R  
 SPA Facility Type : N/R  
 SPA HUC12 : N/R  
 Within Groundwater Wellhead Protection Area (WHPA): Yes  
 WHPA Public Water System and Facility ID: FL2041418\_17131643  
 WHPA Water Type : GW  
 WHPA Facility Type : WL  
 WHPA HUC12 : 31102060102  
 Within Estimated 100-year Floodplain: No  
 Latitude : 29.95222  
 Longitude : -82.10889  
 Last Date in Agency List : 2024-05-23

**EPA UST**

Facility Name : BRYAN PROPERTY  
 Facility Address : 668 N TEMPLE AVE, STARKE, Florida 32091  
 County : N/R

Facility ID : FL9401677  
 Facility Status : Closed UST(s)  
 Open USTs : 0  
 Closed USTs : 2  
 Temporarily Out of Service USTs : 0  
 Date of Last Inspection : N/R  
 EPA Region : 4  
 Tribe : N/R  
 Facility ID 2 : N/R  
 Latitude : 29.95222222  
 Longitude : -82.10888889  
 Last Date in Agency List : 2024-05-22

**Tank Details**

Tank ID : FL9401677-1  
 Tank Status : Closed  
 Installation Date : N/R  
 Removal Date : N/R  
 Capacity : N/R  
 Substances : Kerosene  
 Tank Wall Type : N/R

Tank ID : FL9401677-2  
 Tank Status : Closed

Map Id: B13  
Direction: ESE  
Distance: 0.498 mi., 2630 ft.  
Elevation: 163 ft.  
Relative: Higher

**Site Name :** BRYAN PROPERTY  
668 N TEMPLE AVE  
STARKE, FL 32091  
**Database(s) :** [DWM CONTAM - FL, EPA LUST, EPA UST,  
LUST - FL, UST - FL] **(cont.)**

Envirosite ID: 1480477  
EPA ID: N/R

## EPA UST (cont.)

Installation Date : N/R  
Removal Date : N/R  
Capacity : N/R  
Substances : Waste Oil  
Tank Wall Type : N/R

## LUST - FL

Facility Name : BRYAN PROPERTY  
Facility Address : 668 N TEMPLE AVE, STARKE, 32091  
County : BRADFORD

## Site Details

Facility ID : 9401677  
Facility Status : CLOSED  
Facility Type : Fuel user/Non-retail  
Phone : 9049645701  
Last Date in Agency List : 2024-06-06

## Owner Information

Owner ID : 37699  
Owner Name : BRYAN, BEVERLY  
Owner Address 1 : PO BOX 1030, STARKE, FL 32091  
Owner Address 2 : N/R  
Owner Phone : 9049645701  
Contact : BEVERLY BRYAN

## Discharge Details

Discharge Date : 1994-08-26  
Status Date : 2005-01-18  
Status Description : SRCR COMPLETE  
DEP Code : P  
Description : CLEANUP REQUIRED  
Score Date : 1998-04-22  
Score : 60  
CU Status : N/R

Oculus Note : Use the Public Oculus Login button to enter the Oculus Website  
Oculus Hyperlink : [Click here for hyperlink provided by the agency.](#)

## UST - FL

Facility Name : BRYAN PROPERTY  
Facility Address : 668 N TEMPLE AVE, STARKE, 32091  
County : BRADFORD



Map Id: B13  
Direction: ESE  
Distance: 0.498 mi., 2630 ft.  
Elevation: 163 ft.  
Relative: Higher

**Site Name :** BRYAN PROPERTY  
668 N TEMPLE AVE  
STARKE, FL 32091  
**Database(s) :** [DWM CONTAM - FL, EPA LUST, EPA UST,  
LUST - FL, UST - FL] **(cont.)**

EnviroSite ID: 1480477  
EPA ID: N/R

## UST - FL (cont.)

### Site Details

Facility ID : 9401677  
Facility Phone : 9049645701  
Facility Status : CLOSED  
Facility Type : Fuel user/Non-retail  
Last Date in Agency List : 2024-06-06

### Owner Information

Owner ID : 37699  
Owner Name : BRYAN, BEVERLY  
Owner Address 1 : PO BOX 1030, STARKE, FL 32091  
Owner Address 2 : N/R  
Owner Phone : 9049645701  
Contact : BEVERLY BRYAN  
DEP Contractor Own : P

### Tank Information

Tank ID : 1  
Gallons : N/R  
Tank Location : UNDERGROUND  
Substance : Kerosene  
Install Date : N/R  
Status : Removed from Site  
Status Date : 1995-11-29

Tank ID : 2  
Gallons : N/R  
Tank Location : UNDERGROUND  
Substance : Waste Oil  
Install Date : N/R  
Status : Removed from Site  
Status Date : 1995-11-29

Oculus Note :  
Oculus Hyperlink : [Use the Public Oculus Login button to enter the Oculus Website  
Click here for hyperlink provided by the agency.](#)

Map Id: 14  
Direction: S  
Distance: 0.597 mi., 3153 ft.  
Elevation: 160 ft.  
Relative: Higher

**Site Name :** SPEEDWAY | STARKE FOOD MART 2  
834 W MADISON ST  
STARKE, FL  
**Database(s) :** [CS - FL, DWM CONTAM - FL, EPA LUST,  
EPA UST, FA 3 - FL, FRS, GWIF - FL, LUST  
- FL, UST - FL]

Envirosite ID: 1480462  
EPA ID: N/R

## CS - FL

Facility Name : SPEEDWAY  
Facility Address : 834 W MADISON ST, STARKE, 32091  
County : Bradford County

DEP Cleanup Site Key : 80557808  
Program Site ID : 8518914  
Program Source Data : STCM  
Program Area : PETRO  
Collection Date : 2003-10-28  
Verification Date : 2003-10-28  
Load Date : 2024-07-21  
Verifier : CALTA\_H  
Collector : CALTA\_H  
Verifier Agency : CONTRACTOR  
Collection Agency : CONTRACTOR  
Verification Status : REVIEWED  
Remediation Status : ACTIVE  
Office/District : NED  
Comments : N/R  
Last Date in Agency List : 2024-07-22

## DWM CONTAM - FL

Facility Name : SPEEDWAY  
Facility Address : 834 W MADISON ST, STARKE, FL 32091-3015  
County : BRADFORD

Score Effective Date : 2011-01-05  
Score : 61  
Score Ranked : 58  
Rank : 2230  
Facility ID : 8518914  
Facility Status : CLOSED  
Facility Type : A - Retail Station  
County Code : 4  
District : NED  
Operator : MIKE BRACEY  
Phone : (904)964-8020  
Name Changed Date : 2006-07-19  
Address Changed Date : 1999-09-22  
Latitude Degrees : 29  
Latitude Minutes : 56  
Latitude Seconds : 40.8835  
Longitude Degrees : 82  
Longitude Minutes : 7  
Longitude Seconds : 6.8132  
Feature : N/R  
Method : AGPS  
Datum : 0  
Section/Township/Range : N/R  
Related Party Begin Date : 2006-02-10  
Related Party ID : 6559  
Primary Related Party Role : ACCOUNT OWNER

Map Id: 14  
 Direction: S  
 Distance: 0.597 mi., 3153 ft.  
 Elevation: 160 ft.  
 Relative: Higher

**Site Name :** SPEEDWAY | STARKE FOOD MART 2  
 834 W MADISON ST  
 STARKE, FL

**Database(s) :** [CS - FL, DWM CONTAM - FL, EPA LUST,  
 EPA UST, FA 3 - FL, FRS, GWIF - FL, LUST  
 - FL, UST - FL] **(cont.)**

EnviroSite ID: 1480462  
 EPA ID: N/R

DWM CONTAM - FL **(cont.)**

Related Party Name : SPEEDWAY SUPERAMERICA LLC  
 Related Party Address 1 : PO BOX 1500, SPRINGFIELD, OH 45501  
 Related Party Address 2 : ATTN: BRIAN K EPPERSON  
 Contact : BRIAN EPPERSON  
 Related Party Phone : (937)863-6514  
 Related Party Extension : N/R  
 Related Party Bad Address Indicator : N  
 Last Date in Agency List : 2024-08-09

EPA LUST

Facility Name : SPEEDWAY  
 Facility Address : 834 W MADISON ST, STARKE, Florida  
 County : N/R

Facility ID : FL8518914  
 LUST ID : FL30578  
 Reported Date : 1988-05-26  
 Status : Open  
 Substance : N/R  
 Closed With Residual Contamination (Tribal Only): N/R  
 NFA\_Letter (Tribal Only) : N/R  
 Tribe (Tribal Only) : N/R  
 EPA Region : 4  
 Estimated Population within 1500ft : 106  
 Estimated Private Domestic Wells within 1500ft: 31  
 Within Source Water Protection Area (SPA): No  
 SPA Public Water System and Facility ID: N/R  
 SPA Water Type : N/R  
 SPA Facility Type : N/R  
 SPA HUC12 : N/R  
 Within Groundwater Wellhead Protection Area (WHPA): No  
 WHPA Public Water System and Facility ID: N/R  
 WHPA Water Type : N/R  
 WHPA Facility Type : N/R  
 WHPA HUC12 : N/R  
 Within Estimated 100-year Floodplain: No  
 Latitude : 29.96111  
 Longitude : -82.11833  
 Last Date in Agency List : 2024-05-23

EPA UST

Facility Name : SPEEDWAY  
 Facility Address : 834 W MADISON ST, STARKE, Florida 32091  
 County : N/R

Map Id: 14  
 Direction: S  
 Distance: 0.597 mi., 3153 ft.  
 Elevation: 160 ft.  
 Relative: Higher

**Site Name :** SPEEDWAY | STARKE FOOD MART 2  
 834 W MADISON ST  
 STARKE, FL

**Database(s) :** [CS - FL, DWM CONTAM - FL, EPA LUST,  
 EPA UST, FA 3 - FL, FRS, GWIF - FL, LUST  
 - FL, UST - FL] **(cont.)**

EnviroSite ID: 1480462  
 EPA ID: N/R

EPA UST **(cont.)**

Facility ID : FL8518914  
 Facility Status : Closed UST(s)  
 Open USTs : 0  
 Closed USTs : 3  
 Temporarily Out of Service USTs : 0  
 Date of Last Inspection : N/R  
 EPA Region : 4  
 Tribe : N/R  
 Facility ID 2 : N/R  
 Latitude : 29.96111111  
 Longitude : -82.11833333  
 Last Date in Agency List : 2024-05-22

Tank Details

Tank ID : FL8518914-1  
 Tank Status : Closed  
 Installation Date : 1976-07-01  
 Removal Date : N/R  
 Capacity : 8000  
 Substances : Unleaded Gas  
 Tank Wall Type : N/R

Tank ID : FL8518914-2  
 Tank Status : Closed  
 Installation Date : 1976-07-01  
 Removal Date : N/R  
 Capacity : 8000  
 Substances : Unleaded Gas  
 Tank Wall Type : N/R

Tank ID : FL8518914-3  
 Tank Status : Closed  
 Installation Date : 1987-01-01  
 Removal Date : N/R  
 Capacity : 10000  
 Substances : Vehicular Diesel  
 Tank Wall Type : N/R

FA 3 - FL

Facility Name : SPEEDWAY  
 Facility Address : 834 W MADISON ST, STARKE, 32091  
 County : BRADFORD

Effectivity Date : 2006-02-09  
 Expiration Date : 2006-04-30  
 Facility ID : 8518914  
 Facility Status : CLOSED  
 Facility Type : Retail Station  
 DEP Contractor : P

Map Id: 14  
 Direction: S  
 Distance: 0.597 mi., 3153 ft.  
 Elevation: 160 ft.  
 Relative: Higher

**Site Name :** SPEEDWAY | STARKE FOOD MART 2  
 834 W MADISON ST  
 STARKE, FL

**Database(s) :** [CS - FL, DWM CONTAM - FL, EPA LUST,  
 EPA UST, FA 3 - FL, FRS, GWIF - FL, LUST  
 - FL, UST - FL] **(cont.)**

EnviroSite ID: 1480462  
 EPA ID: N/R

**FA 3 - FL (cont.)**

Financial Responsibility : NONE  
 Insurance Company : N/R  
 Facility Phone : 9049648020  
 Owner ID : 6559  
 Owner Name : SPEEDWAY SUPERAMERICA LLC  
 Address : PO BOX 1500 ATTN: BRIAN K EPPERSON, SPRINGFIELD, OH 45501  
 Contact Name : BRIAN EPPERSON  
 Phone : 9378636514  
 Last Date in Agency List : 2024-06-20

**FRS**

Facility Name : STARKE FOOD MART #2  
 Facility Address : 834 W MADISON STREET, STARKE, FL 32091  
 County : BRADFORD

**Site Details**

Registry ID : 110035471673  
 FRS Facility URL : [Click here for hyperlink provided by the agency.](#)  
 Last Date in Agency List : 2024-05-20

**Source Description**

Source Description :

The Florida Environmental System Today Application (FIESTA) Data Maintenance (FDM) system maintains entity, environmental interest and affiliation data for the State of Florida.

**FRS Environmental Interest**

Source and System ID : FLORIDA DEP - 71532

**GWIF - FL**

Facility Name : STARKE FOOD MART 2  
 Facility Address : 834 W MADISON ST, STARKE, 32091  
 County : BRADFORD

Facility ID : 8518914  
 Facility Type : PETROLEUM  
 Location ID : 211745  
 Location Method : DGPS = Differentially Corrected GPS  
 GPS ID : 211745  
 GPS Date : 2005-08-04  
 HAE (Height Above Ellipsoid) : 53.05  
 Project ID : SUPER  
 Insp Name : JOSH JONES  
 Insp CHD : BRADFORD

Map Id: 14  
Direction: S  
Distance: 0.597 mi., 3153 ft.  
Elevation: 160 ft.  
Relative: Higher

<b>Site Name :</b> SPEEDWAY   STARKE FOOD MART 2 834 W MADISON ST STARKE, FL
<b>Database(s) :</b> [CS - FL, DWM CONTAM - FL, EPA LUST, EPA UST, FA 3 - FL, FRS, GWIF - FL, LUST - FL, UST - FL] <b>(cont.)</b>

EnviroSite ID: 1480462  
EPA ID: N/R

### GWIF - FL (cont.)

Request Number :	N/R
Datum :	N/R
Software :	N/R
Streetside :	N/R
Agency :	N/R
Comment :	N/R
Latitude :	29.944558
Longitude :	-82.118339
Last Date in Agency List :	2024-05-30

### LUST - FL

Facility Name :	SPEEDWAY
Facility Address :	834 W MADISON ST, STARKE, 32091
County :	BRADFORD

### Site Details

Facility ID :	8518914
Facility Status :	CLOSED
Facility Type :	Retail Station
Phone :	9049648020
Last Date in Agency List :	2024-06-06

### Owner Information

Owner ID :	6559
Owner Name :	SPEEDWAY SUPERAMERICA LLC
Owner Address 1 :	PO BOX 1500, SPRINGFIELD, OH 45501
Owner Address 2 :	ATTN: BRIAN K EPPERSON
Owner Phone :	9378636514
Contact :	BRIAN EPPERSON

### Discharge Details

Discharge Date :	1988-05-26
Status Date :	2004-01-30
Status Description :	RA ONGOING
DEP Code :	P
Description :	CLEANUP REQUIRED
Score Date :	2011-01-05
Score :	61
CU Status :	N/R

Oculus Note :	Use the Public Oculus Login button to enter the Oculus Website
Oculus Hyperlink :	<a href="#">Click here for hyperlink provided by the agency.</a>

### UST - FL

Facility Name :	SPEEDWAY
Facility Address :	834 W MADISON ST, STARKE, 32091

Map Id: 14  
Direction: S  
Distance: 0.597 mi., 3153 ft.  
Elevation: 160 ft.  
Relative: Higher

<b>Site Name :</b> SPEEDWAY   STARKE FOOD MART 2 834 W MADISON ST STARKE, FL
<b>Database(s) :</b> [CS - FL, DWM CONTAM - FL, EPA LUST, EPA UST, FA 3 - FL, FRS, GWIF - FL, LUST - FL, UST - FL] <b>(cont.)</b>

EnviroSite ID: 1480462  
EPA ID: N/R

### UST - FL (cont.)

County : BRADFORD

#### Site Details

Facility ID : 8518914  
Facility Phone : 9049648020  
Facility Status : CLOSED  
Facility Type : Retail Station  
Last Date in Agency List : 2024-06-06

#### Owner Information

Owner ID : 6559  
Owner Name : SPEEDWAY SUPERAMERICA LLC  
Owner Address 1 : PO BOX 1500, SPRINGFIELD, OH 45501  
Owner Address 2 : ATTN: BRIAN K EPPERSON  
Owner Phone : 9378636514  
Contact : BRIAN EPPERSON  
DEP Contractor Own : P

#### Tank Information

Tank ID : 1  
Gallons : 8000  
Tank Location : UNDERGROUND  
Substance : Unleaded Gas  
Install Date : 1976-07-01  
Status : Removed from Site  
Status Date : 2006-05-01

Tank ID : 2  
Gallons : 8000  
Tank Location : UNDERGROUND  
Substance : Unleaded Gas  
Install Date : 1976-07-01  
Status : Removed from Site  
Status Date : 2006-05-01

Tank ID : 3  
Gallons : 10000  
Tank Location : UNDERGROUND  
Substance : Vehicular Diesel  
Install Date : 1987-01-01  
Status : Removed from Site  
Status Date : 2006-05-01

Oculus Note : Use the Public Oculus Login button to enter the Oculus Website  
Oculus Hyperlink : [Click here for hyperlink provided by the agency.](#)



Map Id: 15  
Direction: E  
Distance: 0.598 mi., 3160 ft.  
Elevation: 159 ft.  
Relative: Higher

**Site Name :** STARKE CITY-POWER PLT  
CHURCH & CALL STS  
STARKE, FL 32091  
**Database(s) :** [AST - FL, CS - FL, DWM CONTAM - FL,  
EPA LUST, FA 3 - FL, LAST - FL, LUST - FL]

EnviroSite ID: 1480448  
EPA ID: N/R

## AST - FL

Facility Name : STARKE CITY-POWER PLT  
Facility Address : CHURCH & CALL STS, STARKE, 32091  
County : BRADFORD

### Site Details

Facility ID : 8842071  
Facility Phone : 9049645027  
Facility Status : OPEN  
Facility Type : H  
Type Description : Local Government  
Last Date in Agency List : 2024-06-06

### Owner Information

Owner ID : 20661  
Owner Name : STARKE CITY  
Owner Address 1 : N/R  
Owner Address 2 : N/R  
Owner Phone : 9043681301  
Contact : JIMMY CROSBY  
DEP Contractor Own : P

### Tank Information

Tank ID : 1  
Gallons : 25000  
Tank Location : ABOVEGROUND  
Substance : Fuel Oil - Onsite Heat  
Install Date : N/R  
Status : Out of Service  
Status Date : 1998-07-01

Tank ID : 2  
Gallons : 25000  
Tank Location : ABOVEGROUND  
Substance : Fuel Oil - Onsite Heat  
Install Date : N/R  
Status : Out of Service  
Status Date : 1998-07-01

Oculus Note : Use the Public Oculus Login button to enter the Oculus Website  
Oculus Hyperlink : [Click here for hyperlink provided by the agency.](#)

## CS - FL

Facility Name : STARKE CITY-POWER PLT  
Facility Address : CHURCH & CALL STS, STARKE, 32091  
County : Bradford County

Map Id: 15  
 Direction: E  
 Distance: 0.598 mi., 3160 ft.  
 Elevation: 159 ft.  
 Relative: Higher

**Site Name :** STARKE CITY-POWER PLT  
 CHURCH & CALL STS  
 STARKE, FL 32091

**Database(s) :** [AST - FL, CS - FL, DWM CONTAM - FL,  
 EPA LUST, FA 3 - FL, LAST - FL, LUST - FL]  
**(cont.)**

EnviroSite ID: 1480448  
 EPA ID: N/R

**CS - FL (cont.)**

DEP Cleanup Site Key : 80557790  
 Program Site ID : 8842071  
 Program Source Data : STCM  
 Program Area : PETRO  
 Collection Date : 2004-08-20  
 Verification Date : 2004-08-20  
 Load Date : 2024-07-21  
 Verifier : CALTA\_H  
 Collector : CALTA\_H  
 Verifier Agency : FLORIDA DEPARTMENT OF ENVIRONMENTAL PROTECTION  
 Collection Agency : FLORIDA DEPARTMENT OF ENVIRONMENTAL PROTECTION  
 Verification Status : REVIEWED  
 Remediation Status : ACTIVE  
 Office/District : NED  
 Comments : N/R  
 Last Date in Agency List : 2024-07-22

**DWM CONTAM - FL**

Facility Name : STARKE CITY-POWER PLT  
 Facility Address : CHURCH & CALL STS, STARKE, FL 32091  
 County : BRADFORD

Score Effective Date : 2009-04-06  
 Score : 58  
 Score Ranked : 55  
 Rank : 2597  
 Facility ID : 8842071  
 Facility Status : OPEN  
 Facility Type : H - Local Government  
 County Code : 4  
 District : NED  
 Operator : STARKE CITY  
 Phone : (904)964-5027  
 Name Changed Date : 2002-02-14  
 Address Changed Date : N/R  
 Latitude Degrees : 29  
 Latitude Minutes : 56  
 Latitude Seconds : 34.654  
 Longitude Degrees : 82  
 Longitude Minutes : 6  
 Longitude Seconds : 24.6101  
 Feature : N/R  
 Method : UNVR  
 Datum : 0  
 Section/Township/Range : SEC 28, TWP 06S, RNG 22E  
 Related Party Begin Date : 1988-11-03  
 Related Party ID : 20661  
 Primary Related Party Role : ACCOUNT OWNER  
 Related Party Name : STARKE CITY  
 Related Party Address 1 : PO Box C, Starke, FL 32091-1287  
 Related Party Address 2 : N/R  
 Contact : JIMMY CROSBY  
 Related Party Phone : (904)368-1301

Map Id: 15  
 Direction: E  
 Distance: 0.598 mi., 3160 ft.  
 Elevation: 159 ft.  
 Relative: Higher

**Site Name :** STARKE CITY-POWER PLT  
 CHURCH & CALL STS  
 STARKE, FL 32091

**Database(s) :** [AST - FL, CS - FL, DWM CONTAM - FL,  
 EPA LUST, FA 3 - FL, LAST - FL, LUST - FL]  
**(cont.)**

EnviroSite ID: 1480448  
 EPA ID: N/R

DWM CONTAM - FL (cont.)

Related Party Extension : N/R  
 Related Party Bad Address Indicator : N  
 Last Date in Agency List : 2024-08-09

EPA LUST

Facility Name : STARKE CITY-POWER PLT  
 Facility Address : CHURCH & CALL STS, STARKE, Florida  
 County : N/R

Facility ID : FL8842071  
 LUST ID : FL33337  
 Reported Date : 1987-02-06  
 Status : Open  
 Substance : N/R  
 Closed With Residual Contamination (Tribal Only): N/R  
 NFA\_Letter (Tribal Only) : N/R  
 Tribe (Tribal Only) : N/R  
 EPA Region : 4  
 Estimated Population within 1500ft : 339  
 Estimated Private Domestic Wells within 1500ft: 65  
 Within Source Water Protection Area (SPA): No  
 SPA Public Water System and Facility ID: N/R  
 SPA Water Type : N/R  
 SPA Facility Type : N/R  
 SPA HUC12 : N/R  
 Within Groundwater Wellhead Protection Area (WHPA): Yes  
 WHPA Public Water System and Facility ID: FL2041418\_17131643  
 WHPA Water Type : GW  
 WHPA Facility Type : WL  
 WHPA HUC12 : 31102060102  
 Within Estimated 100-year Floodplain: No  
 Latitude : 29.9416699999999  
 Longitude : -82.10611  
 Last Date in Agency List : 2024-05-23

FA 3 - FL

Facility Name : STARKE CITY-POWER PLT  
 Facility Address : CHURCH & CALL STS, STARKE, 32091  
 County : BRADFORD

Effectivity Date : N/R  
 Expiration Date : N/R  
 Facility ID : 8842071  
 Facility Status : OPEN  
 Facility Type : Local Government  
 DEP Contractor : P

Map Id: 15  
 Direction: E  
 Distance: 0.598 mi., 3160 ft.  
 Elevation: 159 ft.  
 Relative: Higher

**Site Name :** STARKE CITY-POWER PLT  
 CHURCH & CALL STS  
 STARKE, FL 32091

**Database(s) :** [AST - FL, CS - FL, DWM CONTAM - FL,  
 EPA LUST, FA 3 - FL, LAST - FL, LUST - FL]  
**(cont.)**

EnviroSite ID: 1480448  
 EPA ID: N/R

**FA 3 - FL (cont.)**

Financial Responsibility : NONE  
 Insurance Company : N/R  
 Facility Phone : 9049645027  
 Owner ID : 20661  
 Owner Name : STARKE CITY  
 Address : PO Box C, Starke, FL 32091  
 Contact Name : JIMMY CROSBY  
 Phone : 9043681301  
 Last Date in Agency List : 2024-06-20

**LAST - FL**

Facility Name : STARKE CITY-POWER PLT  
 Facility Address : CHURCH & CALL STS, STARKE, 32091  
 County : BRADFORD

**Site Details**

Facility ID : 8842071  
 Facility Status : OPEN  
 Facility Type : Local Government  
 Phone : 9049645027  
 Last Date in Agency List : 2024-06-06

**Owner Information**

Owner ID : 20661  
 Owner Name : STARKE CITY  
 Owner Address 1 : PO Box C, Starke, FL 32091  
 Owner Address 2 : N/R  
 Owner Phone : 9043681301  
 Contact : JIMMY CROSBY

**Discharge Details**

Discharge Date : 1987-02-06  
 Status Date : 2003-12-01  
 Status Description : RA ONGOING  
 DEP Code : P  
 Description : CLEANUP REQUIRED  
 Score Date : 2009-04-06  
 Score : 58  
 CU Status : N/R

Oculus Note : Use the Public Oculus Login button to enter the Oculus Website  
 Oculus Hyperlink : [Click here for hyperlink provided by the agency.](#)

**LUST - FL**

Facility Name : STARKE CITY-POWER PLT  
 Facility Address : CHURCH & CALL STS, STARKE, 32091

Map Id: 15  
Direction: E  
Distance: 0.598 mi., 3160 ft.  
Elevation: 159 ft.  
Relative: Higher

**Site Name :** STARKE CITY-POWER PLT  
CHURCH & CALL STS  
STARKE, FL 32091  
**Database(s) :** [AST - FL, CS - FL, DWM CONTAM - FL,  
EPA LUST, FA 3 - FL, LAST - FL, LUST - FL]  
**(cont.)**

EnviroSite ID: 1480448  
EPA ID: N/R

LUST - FL (cont.)

County : BRADFORD

Site Details

Facility ID : 8842071  
Facility Status : OPEN  
Facility Type : Local Government  
Phone : (904) 964-5027  
Last Date in Agency List : 2015-11-16

Owner Information

Owner ID : N/R  
Owner Name : N/R  
Owner Address 1 : N/R  
Owner Address 2 : N/R  
Owner Phone : N/R  
Contact : N/R

Discharge Details

Discharge Date : 1987-02-06  
Status Date : 2003-12-01  
Status Description : RA ONGOING  
DEP Code : P  
Description : CLEANUP REQUIRED  
Score Date : 2009-04-06  
Score : 00058  
CU Status : RA

Oculus Note : Use the Public Oculus Login button to enter the Oculus Website  
Oculus Hyperlink : N/R

Map Id: C16  
 Direction: SE  
 Distance: 0.607 mi., 3206 ft.  
 Elevation: 166 ft.  
 Relative: Higher

**Site Name :** NEW METHOD CLEANERS  
 311 N TEMPLE AVE  
 STARKE | Starke, FL

**Database(s) :** [CS - FL, DEDB - FL, DRYCLEANERS - FL,  
 ECHO, FRS, GWIF - FL, PRIORITY  
 CLEANERS - FL, RCRA\_NONGEN, SHWS  
 ERIC - FL]

EnviroSite ID: 1785277  
 EPA ID: N/R

### CS - FL

Facility Name : New Method Cleaners  
 Facility Address : 311 N Temple Ave, Starke, 32091  
 County : Bradford County

DEP Cleanup Site Key : 58276331  
 Program Site ID : ERIC\_4007  
 Program Source Data : ERIC  
 Program Area : OTHCU  
 Collection Date : 2016-06-23  
 Verification Date : 2016-06-23  
 Load Date : 2019-04-24  
 Verifier : ERIC\_HAZARD\_INIT\_LOAD  
 Collector : ERIC\_HAZARD\_INIT\_LOAD  
 Verifier Agency : N/R  
 Collection Agency : N/R  
 Verification Status : REVIEWED  
 Remediation Status : ACTIVE  
 Office/District : NED  
 Comments : Alternate ID: 049501115  
 Last Date in Agency List : 2019-04-25

### DEDB - FL

Sample Date : 1999-04-21  
 Sample ID : 990423-018  
 Sample Type : FIRST\_SAMP  
 FLUW ID : N/R  
 Analyte : ETHYLENE DIBROMIDE (EDB)  
 Value : 0.2  
 Units : ug/L  
 Qualifier : U  
 Resident Last Name : N/R  
 Well Business Name : N/R  
 Well Address : 311 N TEMPLE AVE  
 Well Type : 40  
 Well Status : N/R  
 City : N/R  
 County : BRADFORD  
 Job Name : BRADFORD-990423-04  
 Customer ID : N/R  
 Description : N/R  
 Last Date in Agency List : 2024-06-21

### DRYCLEANERS - FL

Facility Name : NEW METHOD CLEANERS  
 Facility Address : 311 N TEMPLE AVE, STARKE, 32091  
 County : BRADFORD

Start Date : 2003-05-07  
 Facility ID : 9501115  
 Facility Status : CLOSED

Map Id: C16  
 Direction: SE  
 Distance: 0.607 mi., 3206 ft.  
 Elevation: 166 ft.  
 Relative: Higher

**Site Name :** NEW METHOD CLEANERS  
 311 N TEMPLE AVE  
 STARKE | Starke, FL

**Database(s) :** [CS - FL, DEDB - FL, DRYCLEANERS - FL,  
 ECHO, FRS, GWIF - FL, PRIORITY  
 CLEANERS - FL, RCRA\_NONGEN, SHWS  
 ERIC - FL] **(cont.)**

EnviroSite ID: 1785277  
 EPA ID: N/R

DRYCLEANERS - FL **(cont.)**

Facility Type : 1 - Drycleaner  
 Facility Phone : (904)964-5704  
 Owner ID : 54471  
 Owner Role : PROPERTY OWNER  
 Owner Name : A BAR SALES INC  
 Owner Address : PO BOX 830, LAKE CITY, FL 32056  
 Contact : R TURBEVILLE  
 Phone : (386)752-5035  
 Last Date in Agency List : 2024-05-22

Start Date : 2003-05-07  
 Facility ID : 9501115  
 Facility Status : CLOSED  
 Facility Type : 1 - Drycleaner  
 Facility Phone : (904)964-5704  
 Owner ID : 54471  
 Owner Role : FACILITY OWNER  
 Owner Name : A BAR SALES INC  
 Owner Address : PO BOX 830, LAKE CITY, FL 32056  
 Contact : R TURBEVILLE  
 Phone : (386)752-5035  
 Last Date in Agency List : 2024-05-22

Start Date : 2003-05-07  
 Facility ID : 9501115  
 Facility Status : CLOSED  
 Facility Type : 1 - Drycleaner  
 Facility Phone : (904)964-5704  
 Owner ID : 54471  
 Owner Role : ACCOUNT OWNER  
 Owner Name : A BAR SALES INC  
 Owner Address : PO BOX 830, LAKE CITY, FL 32056  
 Contact : R TURBEVILLE  
 Phone : (386)752-5035  
 Last Date in Agency List : 2024-05-22

ECHO

Facility Name : NEW METHOD CLEANERS  
 Facility Address : 311 N TEMPLE AVE, STARKE, FL 32091  
 County : BRADFORD

Last Inspection Date : 2000-02-14  
 Registry ID : 110005660579  
 FIPS Code : 12007  
 EPA Region : 04  
 Inspection Count : 0  
 Last Inspection Days : 8854  
 Informal Count : 0  
 Last Informal Action Date : N/R  
 Formal Action Count : 0



Map Id: C16  
 Direction: SE  
 Distance: 0.607 mi., 3206 ft.  
 Elevation: 166 ft.  
 Relative: Higher

**Site Name :** NEW METHOD CLEANERS  
 311 N TEMPLE AVE  
 STARKE | Starke, FL

**Database(s) :** [CS - FL, DEDB - FL, DRYCLEANERS - FL,  
 ECHO, FRS, GWIF - FL, PRIORITY  
 CLEANERS - FL, RCRA\_NONGEN, SHWS  
 ERIC - FL] **(cont.)**

EnviroSite ID: 1785277  
 EPA ID: N/R

ECHO **(cont.)**

Last Formal Action Date :	N/R
Total Penalties :	0
Penalty Count :	N/R
Last Penalty Date :	N/R
Last Penalty Amount :	N/R
QTRS IN NC :	0
Programs IN SNC :	0
Current Compliance Status :	No Violation Identified
Three-Year Compliance Status :	
Collection Method :	INTERPOLATION-PHOTO
Reference Point :	POINT WHERE SUBSTANCE IS MONITORED
Accuracy Meters :	8
Derived Tribes :	N/R
Derived HUC :	03110206
Derived WBD :	031102060102
Derived STCTY FIPS :	12007
Derived Zip :	32091
Derived CD113 :	03
Derived CB2010 :	120070002002029
MYRTK Universe :	NNN
NPDES IDs :	N/R
CWA Permit Types :	N/R
CWA Compliance Tracking :	N/R
CWA NAICS :	N/R
CWA SICS :	N/R
CWA Inspection Count :	N/R
CWA Last Inspection Days :	N/R
CWA Informal Count :	N/R
CWA Formal Action Count :	N/R
CWA Last Formal Action Date :	N/R
CWA Penalties :	N/R
CWA Last Penalty Date :	N/R
CWA Last Penalty Amount :	N/R
CWA Quarters IN NC :	N/R
CWA Current Compliance Status :	N/R
CWA Current SNC Flag :	N
CWA 13 Quarters Compliance Status :	N/R
CWA 13 Quarters Effluent Exceedances:	N/R
CWA Three-Year QNCR Codes :	N/R
DFR URL :	<a href="#">Click here for hyperlink provided by the agency.</a>
Facility SIC :	N/R
Facility NAICS :	N/R
Facility Last Inspection EPA Date :	N/R
Facility Last Inspection State Date :	2000-02-14
Facility Last Formal Act EPA Date :	N/R
Facility Last Formal Act State Date :	N/R
Facility Last Informal Act EPA Date :	N/R
Facility Last Informal Act State Date:	N/R
Facility Federal Agency :	N/R
TRI Reporter :	N/R
Facility Imp Water Flag :	N/R
Current SNC Flag :	N
Indian County Flag :	N
Federal Flag :	N/R

Map Id: C16  
 Direction: SE  
 Distance: 0.607 mi., 3206 ft.  
 Elevation: 166 ft.  
 Relative: Higher

**Site Name :** NEW METHOD CLEANERS  
 311 N TEMPLE AVE  
 STARKE | Starke, FL

**Database(s) :** [CS - FL, DEDB - FL, DRYCLEANERS - FL,  
 ECHO, FRS, GWIF - FL, PRIORITY  
 CLEANERS - FL, RCRA\_NONGEN, SHWS  
 ERIC - FL] *(cont.)*

EnviroSite ID: 1785277  
 EPA ID: N/R

ECHO *(cont.)*

US Mexico Border Flag :	N/R
Chesapeake Bay Flag :	N/R
AIR Flag :	N
NPDES Flag :	N
SDWIS Flag :	N
RCRA Flag :	Y
TRI Flag :	N
GHG Flag :	N
Major Flag :	N/R
Active Flag :	N/R
NAA Flag :	N
Latitude :	29.946619
Longitude :	-82.110955
Last Date in Agency List :	2024-07-12

FRS

Facility Name :	NEW METHOD CLEANERS
Facility Address :	311 N TEMPLE AVE, STARKE, FL 320913205
County :	BRADFORD

Site Details

Registry ID :	110005660579
FRS Facility URL :	<a href="#">Click here for hyperlink provided by the agency.</a>
Last Date in Agency List :	2024-05-20

Source Description

Source Description :

The Florida Environmental System Today Application (FIESTA) Data Maintenance (FDM) system maintains entity, environmental interest and affiliation data for the State of Florida.

Source Description :

RCRAInfo is EPA's comprehensive information system that supports the Resource Conservation and Recovery Act (RCRA) of 1976 and the Hazardous and Solid Waste Amendments (HSWA) of 1984 through the tracking of events and activities related to facilities that generate, transport, and treat, store, or dispose of hazardous waste. RCRAInfo allows RCRA program staff to track the notification, permit, compliance, and corrective action activities required under RCRA. RCRAInfo also supports generation of the National Hazardous Waste Biennial Report. All generators and treatment, storage, and disposal facilities who handle hazardous waste are required to report to the EPA Administrator at least once every two years to support creation of the Biennial Report.

FRS Environmental Interest

Source and System ID :	FLORIDA DEP - 37877 RCRAINFO - FLR000063131
------------------------	--

Map Id: C16  
Direction: SE  
Distance: 0.607 mi., 3206 ft.  
Elevation: 166 ft.  
Relative: Higher

**Site Name :** NEW METHOD CLEANERS  
311 N TEMPLE AVE  
STARKE | Starke, FL

**Database(s) :** [CS - FL, DEDB - FL, DRYCLEANERS - FL,  
ECHO, FRS, GWIF - FL, PRIORITY  
CLEANERS - FL, RCRA\_NONGEN, SHWS  
ERIC - FL] **(cont.)**

EnviroSite ID: 1785277  
EPA ID: N/R

## GWIF - FL

Facility Name : NEW METHOD CLEANERS  
Facility Address : 311 N TEMPLE AVE, STARKE, 32091  
County : BRADFORD

Facility ID : ERIC\_4007  
Facility Type : DRYCLEANER  
Location ID : 198701  
Location Method : DGPS = Differentially Corrected GPS  
GPS ID : 198701  
GPS Date : 1999-03-16  
HAE (Height Above Ellipsoid) : 0  
Project ID : 3  
Insp Name : GILBERT HOOVER  
Insp CHD : DCEH  
Request Number : N/R  
Datum : WS1984  
Software : N/R  
Streetside : N/R  
Agency : N/R  
Comment : FORMERLY 9501115  
Latitude : 29.946793  
Longitude : -82.110947  
Last Date in Agency List : 2024-05-30

## PRIORITY CLEANERS - FL

Facility Name : NEW METHOD CLEANERS  
Facility Address : 311 N TEMPLE AVE, STARKE, 32091  
County : BRADFORD

Facility ID : 9501115  
County Code : 4  
Rank : Issued a Site Rehabilitation Completion Order  
Score : 135  
VC : N/R  
Last Date in Agency List : 2021-08-16

## RCRA\_NONGEN

Facility Name : NEW METHOD CLEANERS  
Facility Address : 311 N TEMPLE AVE, STARKE, FL 32091-3205  
County : BRADFORD

Date Form Received by Agency : 2000-02-10  
EPA ID : FLR000063131  
Mailing Address : 311 N TEMPLE AVE, STARKE, FL 32091-3205  
Contact : SYLVIA THOMAS  
Contact Address : 311 N TEMPLE AVE, STARKE, FL 32091-3205  
Contact Country : US  
Contact Telephone : 904-964-5704  
Contact Email : N/R

Map Id: C16  
 Direction: SE  
 Distance: 0.607 mi., 3206 ft.  
 Elevation: 166 ft.  
 Relative: Higher

**Site Name :** NEW METHOD CLEANERS  
 311 N TEMPLE AVE  
 STARKE | Starke, FL

**Database(s) :** [CS - FL, DEDB - FL, DRYCLEANERS - FL,  
 ECHO, FRS, GWIF - FL, PRIORITY  
 CLEANERS - FL, RCRA\_NONGEN, SHWS  
 ERIC - FL] *(cont.)*

EnviroSite ID: 1785277  
 EPA ID: N/R

RCRA\_NONGEN *(cont.)*

EPA Region : 04  
 Land Type : Private  
 Source Type : Implementer  
 Classification : Not a generator, verified  
 Description : Not a generator, verified  
 Last Date in Agency List : 2024-06-19

Owner/Operator Summary

Owner/Operator Name : SYLVIA THOMAS  
 Owner/Operator Address : 311 N TEMPLE AVE, STARKE, FL 32091  
 Owner/Operator Country : US  
 Owner/Operator Telephone : N/R  
 Owner/Operator Email : N/R  
 Owner/Operator Fax : N/R  
 Legal Status : Private  
 Owner/Operator Type : Owner  
 Owner/Operator Start Date : 2000-02-14  
 Owner/Operator End Date : N/R

Owner/Operator Name : THOMAS SYLVIA  
 Owner/Operator Address : 311 N TEMPLE AVE, STARKE, FL 32091  
 Owner/Operator Country : US  
 Owner/Operator Telephone : N/R  
 Owner/Operator Email : N/R  
 Owner/Operator Fax : N/R  
 Legal Status : Private  
 Owner/Operator Type : Owner  
 Owner/Operator Start Date : 2000-02-14  
 Owner/Operator End Date : N/R

Handler Activities Summary

U.S. Importer of Hazardous Waste : N  
 Mixed Waste (Haz. and Radioactive) : N  
 Recycler of Hazardous Waste : N  
 Transporter of Hazardous Waste : N  
 Treater, Storer or Disposer of HW : N  
 Underground Injection Activity : N  
 On-site Burner Exemption : N  
 Furnace Exemption : N  
 Used Oil Fuel Burner : N  
 Used Oil Processor : N  
 Used Oil Refiner : N  
 Used Oil Fuel Marketer to Burner : N  
 Used Oil Specification Marketer : N  
 Used Oil Transfer Facility : N  
 Used Oil Transporter : N

Map Id: C16  
 Direction: SE  
 Distance: 0.607 mi., 3206 ft.  
 Elevation: 166 ft.  
 Relative: Higher

**Site Name :** NEW METHOD CLEANERS  
 311 N TEMPLE AVE  
 STARKE | Starke, FL

**Database(s) :** [CS - FL, DEDB - FL, DRYCLEANERS - FL,  
 ECHO, FRS, GWIF - FL, PRIORITY  
 CLEANERS - FL, RCRA\_NONGEN, SHWS  
 ERIC - FL] **(cont.)**

EnviroSite ID: 1785277  
 EPA ID: N/R

RCRA\_NONGEN **(cont.)**

Hazardous Waste Summary  
 Waste Code / Name : D001 - IGNITABLE WASTE

Notices of Violations Summary  
 Regulation Violated : N

Evaluation Action Summary  
 Evaluation Date : 2000-02-14  
 Evaluation : COMPLIANCE EVALUATION INSPECTION  
 Area of Violation : N/R  
 Date Achieved Compliance : N/R  
 Evaluation Lead Agency : State

SHWS ERIC - FL

Facility Name : NEW METHOD CLEANERS  
 Facility Address : 311 N TEMPLE AVE, STARKE, FL 32091  
 County : Bradford

ERIC ID : ERIC\_4007  
 Site Status : CLOSED  
 Source Facility Name : NEW METHOD CLEANERS  
 Source Facility ID : 9501115  
 Program : Drycleaning Solvent Cleanup Program  
 Program Type : DRYCLEANING  
 Program Status : COMPLETE  
 District : NED  
 Waste Management Office : SJRWMD  
 ICR Indicator : N  
 Discharge Date : N/R  
 Site Manager : N/R  
 Site Phase Description : Phase 5 - Cleanup Complete  
 Offsite Contamination : CONTAMUNKNOWN  
 Datum ID : NAD83  
 Agency Hyperlink : [Click here for hyperlink provided by the agency.](#)  
 Latitude : 29.946514  
 Longitude : -82.110987  
 Last Date in Agency List : 2024-05-30

Map Id: C17  
 Direction: SE  
 Distance: 0.631 mi., 3330 ft.  
 Elevation: 166 ft.  
 Relative: Higher

**Site Name :** LIL CHAMP FOOD STORE #1075 |  
 DRUMMOND FINANCIAL SERVICES | LIL  
 CHAMPXFOOD STORE #1075  
 263 N TEMPLE AVE  
 STARKE, FL

**Database(s) :** [CS - FL, DEDB - FL, DWM CONTAM - FL,  
 ECHO, EPA LUST, EPA UST, FRS, GWIF -  
 FL, LUST - FL, RCRA\_NONGEN, UST - FL]

EnviroSite ID: 1480461  
 EPA ID: N/R

CS - FL

Facility Name : LIL CHAMP FOOD STORE #1075  
 Facility Address : 263 N TEMPLE AVE, STARKE, 32091  
 County : Bradford

DEP Cleanup Site Key : 47259292  
 Program Site ID : 8518916  
 Program Source Data : STCM  
 Program Area : PETRO  
 Collection Date : 2004-03-03  
 Verification Date : 2004-03-03  
 Load Date : 2017-01-02  
 Verifier : CALTA\_H  
 Collector : CALTA\_H  
 Verifier Agency : FLORIDA DEPARTMENT OF ENVIRONMENTAL PROTECTION  
 Collection Agency : FLORIDA DEPARTMENT OF ENVIRONMENTAL PROTECTION  
 Verification Status : REVIEWED  
 Remediation Status : ACTIVE  
 Office/District : NED  
 Comments : N/R  
 Last Date in Agency List : 2017-01-05

DEDB - FL

Sample Date : 1999-04-21  
 Sample ID : 990423-019  
 Sample Type : FIRST\_SAMP  
 FLUW ID : N/R  
 Analyte : ETHYLENE DIBROMIDE (EDB)  
 Value : 0.2  
 Units : ug/L  
 Qualifier : U  
 Resident Last Name : N/R  
 Well Business Name : N/R  
 Well Address : 263 N TEMPLE AVE  
 Well Type : 60  
 Well Status : N/R  
 City : N/R  
 County : BRADFORD  
 Job Name : BRADFORD-990423-04  
 Customer ID : N/R  
 Description : N/R  
 Last Date in Agency List : 2024-06-21

DWM CONTAM - FL

Facility Name : LIL CHAMP FOOD STORE #1075  
 Facility Address : 263 N TEMPLE AVE, STARKE, FL 32091-3203  
 County : BRADFORD

Map Id: C17  
 Direction: SE  
 Distance: 0.631 mi., 3330 ft.  
 Elevation: 166 ft.  
 Relative: Higher

**Site Name :** LIL CHAMP FOOD STORE #1075 |  
 DRUMMOND FINANCIAL SERVICES | LIL  
 CHAMPXFOOD STORE #1075  
 263 N TEMPLE AVE  
 STARKE, FL

**Database(s) :** [CS - FL, DEDB - FL, DWM CONTAM - FL,  
 ECHO, EPA LUST, EPA UST, FRS, GWIF -  
 FL, LUST - FL, RCRA\_NONGEN, UST - FL]  
**(cont.)**

EnviroSite ID: 1480461  
 EPA ID: N/R

DWM CONTAM - FL (cont.)

Score Effective Date : 2011-01-05  
 Score : 76  
 Score Ranked : 61  
 Rank : 1656  
 Facility ID : 8518916  
 Facility Status : CLOSED  
 Facility Type : A - Retail Station  
 County Code : 4  
 District : NED  
 Operator : LIL CHAMP STORES INC  
 Phone : (904)724-1661  
 Name Changed Date : N/R  
 Address Changed Date : N/R  
 Latitude Degrees : 29  
 Latitude Minutes : 56  
 Latitude Seconds : 46.5051  
 Longitude Degrees : 82  
 Longitude Minutes : 6  
 Longitude Seconds : 40.1991  
 Feature : N/R  
 Method : UNVR  
 Datum : 0  
 Section/Township/Range : N/R  
 Related Party Begin Date : 1994-05-20  
 Related Party ID : 10563  
 Primary Related Party Role : ACCOUNT OWNER  
 Related Party Name : THE PANTRY INC  
 Related Party Address 1 : 305 Gregson Dr, Cary, NC 27511-6496  
 Related Party Address 2 : ATTN: STORAGE TANK REGIS  
 Contact : BRENT PUZAK | RAMON INCIONG (386) 916-6267  
 Related Party Phone : (919)774-6700  
 Related Party Extension : 6549  
 Related Party Bad Address Indicator : N  
 Last Date in Agency List : 2024-08-09

ECHO

Facility Name : DRUMMOND FINANCIAL SERVICES  
 Facility Address : 263 N TEMPLE AVE, STARKE, FL 32091  
 County : BRADFORD

Last Inspection Date : 2008-06-11  
 Registry ID : 110006385303  
 FIPS Code : 12007  
 EPA Region : 04  
 Inspection Count : 0  
 Last Inspection Days : 5814  
 Informal Count : 0  
 Last Informal Action Date : N/R  
 Formal Action Count : 0



Map Id: C17  
 Direction: SE  
 Distance: 0.631 mi., 3330 ft.  
 Elevation: 166 ft.  
 Relative: Higher

**Site Name :** LIL CHAMP FOOD STORE #1075 |  
 DRUMMOND FINANCIAL SERVICES | LIL  
 CHAMPXFOOD STORE #1075  
 263 N TEMPLE AVE  
 STARKE, FL

**Database(s) :** [CS - FL, DEDB - FL, DWM CONTAM - FL,  
 ECHO, EPA LUST, EPA UST, FRS, GWIF -  
 FL, LUST - FL, RCRA\_NONGEN, UST - FL]  
**(cont.)**

Envirosite ID: 1480461  
 EPA ID: N/R

ECHO (cont.)

Last Formal Action Date :	N/R
Total Penalties :	0
Penalty Count :	N/R
Last Penalty Date :	N/R
Last Penalty Amount :	N/R
QTRS IN NC :	0
Programs IN SNC :	0
Current Compliance Status :	No Violation Identified
Three-Year Compliance Status :	
Collection Method :	GPS CODE (PSEUDO RANGE) DIFFERENTIAL
Reference Point :	POINT WHERE SUBSTANCE IS MONITORED
Accuracy Meters :	6
Derived Tribes :	N/R
Derived HUC :	03110206
Derived WBD :	031102060102
Derived STCTY FIPS :	12007
Derived Zip :	32091
Derived CD113 :	03
Derived CB2010 :	120070002002038
MYRTK Universe :	NNN
NPDES IDs :	N/R
CWA Permit Types :	N/R
CWA Compliance Tracking :	N/R
CWA NAICS :	N/R
CWA SICS :	N/R
CWA Inspection Count :	N/R
CWA Last Inspection Days :	N/R
CWA Informal Count :	N/R
CWA Formal Action Count :	N/R
CWA Last Formal Action Date :	N/R
CWA Penalties :	N/R
CWA Last Penalty Date :	N/R
CWA Last Penalty Amount :	N/R
CWA Quarters IN NC :	N/R
CWA Current Compliance Status :	N/R
CWA Current SNC Flag :	N
CWA 13 Quarters Compliance Status :	N/R
CWA 13 Quarters Effluent Exceedances:	N/R
CWA Three-Year QNCR Codes :	N/R
DFR URL :	<a href="#">Click here for hyperlink provided by the agency.</a>
Facility SIC :	N/R
Facility NAICS :	23721 - Land Subdivision
Facility Last Inspection EPA Date :	N/R
Facility Last Inspection State Date :	2008-06-11
Facility Last Formal Act EPA Date :	N/R
Facility Last Formal Act State Date :	N/R
Facility Last Informal Act EPA Date :	N/R
Facility Last Informal Act State Date:	N/R
Facility Federal Agency :	N/R
TRI Reporter :	N/R
Facility Imp Water Flag :	N/R
Current SNC Flag :	N

Map Id: C17  
 Direction: SE  
 Distance: 0.631 mi., 3330 ft.  
 Elevation: 166 ft.  
 Relative: Higher

**Site Name :** LIL CHAMP FOOD STORE #1075 |  
 DRUMMOND FINANCIAL SERVICES | LIL  
 CHAMPXFOOD STORE #1075  
 263 N TEMPLE AVE  
 STARKE, FL

**Database(s) :** [CS - FL, DEDB - FL, DWM CONTAM - FL,  
 ECHO, EPA LUST, EPA UST, FRS, GWIF -  
 FL, LUST - FL, RCRA\_NONGEN, UST - FL]  
**(cont.)**

EnviroSite ID: 1480461  
 EPA ID: N/R

ECHO (cont.)

Indian County Flag :	N
Federal Flag :	N/R
US Mexico Border Flag :	N/R
Chesapeake Bay Flag :	N/R
AIR Flag :	N
NPDES Flag :	N
SDWIS Flag :	N
RCRA Flag :	Y
TRI Flag :	N
GHG Flag :	N
Major Flag :	N/R
Active Flag :	N/R
NAA Flag :	N
Latitude :	29.946251
Longitude :	-82.111166
Last Date in Agency List :	2024-07-12

EPA LUST

Facility Name :	LIL CHAMP FOOD STORE #1075
Facility Address :	263 N TEMPLE AVE, STARKE, Florida
County :	N/R
Facility ID :	FL8518916
LUST ID :	FL32028
Reported Date :	1987-08-27
Status :	No Further Action
Substance :	N/R
Closed With Residual Contamination (Tribal Only):	N/R
NFA_Letter (Tribal Only) :	N/R
Tribe (Tribal Only) :	N/R
EPA Region :	4
Estimated Population within 1500ft :	269
Estimated Private Domestic Wells within 1500ft:	65
Within Source Water Protection Area (SPA):	No
SPA Public Water System and Facility ID:	N/R
SPA Water Type :	N/R
SPA Facility Type :	N/R
SPA HUC12 :	N/R
Within Groundwater Wellhead Protection Area (WHPA):	Yes
WHPA Public Water System and Facility ID:	FL2041418_17131643
WHPA Water Type :	GW
WHPA Facility Type :	WL
WHPA HUC12 :	31102060102
Within Estimated 100-year Floodplain:	No

Map Id: C17  
 Direction: SE  
 Distance: 0.631 mi., 3330 ft.  
 Elevation: 166 ft.  
 Relative: Higher

**Site Name :** LIL CHAMP FOOD STORE #1075 |  
 DRUMMOND FINANCIAL SERVICES | LIL  
 CHAMPXFOOD STORE #1075  
 263 N TEMPLE AVE  
 STARKE, FL

**Database(s) :** [CS - FL, DEDB - FL, DWM CONTAM - FL,  
 ECHO, EPA LUST, EPA UST, FRS, GWIF -  
 FL, LUST - FL, RCRA\_NONGEN, UST - FL]  
**(cont.)**

EnviroSite ID: 1480461  
 EPA ID: N/R

EPA LUST (cont.)

Latitude : 29.949439999999999  
 Longitude : -82.099999999999999  
 Last Date in Agency List : 2024-05-23

EPA UST

Facility Name : LIL CHAMP FOOD STORE #1075  
 Facility Address : 263 N TEMPLE AVE, STARKE, Florida 32091  
 County : N/R

Facility ID : FL8518916  
 Facility Status : Closed UST(s)  
 Open USTs : 0  
 Closed USTs : 5  
 Temporarily Out of Service USTs : 0  
 Date of Last Inspection : N/R  
 EPA Region : 4  
 Tribe : N/R  
 Facility ID 2 : N/R  
 Latitude : 29.949444444  
 Longitude : -82.1  
 Last Date in Agency List : 2024-05-22

Tank Details

Tank ID : FL8518916-1  
 Tank Status : Closed  
 Installation Date : 1976-10-01  
 Removal Date : N/R  
 Capacity : 8000  
 Substances : Leaded Gas  
 Tank Wall Type : N/R

Tank ID : FL8518916-1R1  
 Tank Status : Closed  
 Installation Date : 1987-08-01  
 Removal Date : N/R  
 Capacity : 8000  
 Substances : Unleaded Gas  
 Tank Wall Type : N/R

Tank ID : FL8518916-2  
 Tank Status : Closed  
 Installation Date : 1976-10-01  
 Removal Date : N/R  
 Capacity : 8000  
 Substances : Unleaded Gas

Map Id: C17  
Direction: SE  
Distance: 0.631 mi., 3330 ft.  
Elevation: 166 ft.  
Relative: Higher

**Site Name :** LIL CHAMP FOOD STORE #1075 |  
DRUMMOND FINANCIAL SERVICES | LIL  
CHAMPXFOOD STORE #1075  
263 N TEMPLE AVE  
STARKE, FL  
**Database(s) :** [CS - FL, DEDB - FL, DWM CONTAM - FL,  
ECHO, EPA LUST, EPA UST, FRS, GWIF -  
FL, LUST - FL, RCRA\_NONGEN, UST - FL]  
**(cont.)**

EnviroSite ID: 1480461  
EPA ID: N/R

### EPA UST (cont.)

Tank Wall Type :	N/R
Tank ID :	FL8518916-2R1
Tank Status :	Closed
Installation Date :	1987-08-01
Removal Date :	N/R
Capacity :	8000
Substances :	Unleaded Gas
Tank Wall Type :	N/R
Tank ID :	FL8518916-3
Tank Status :	Closed
Installation Date :	1987-08-01
Removal Date :	N/R
Capacity :	8000
Substances :	Unleaded Gas
Tank Wall Type :	N/R

### FRS

Facility Name :	DRUMMOND FINANCIAL SERVICES
Facility Address :	263 N TEMPLE AVE, STARKE, FL 320913203
County :	BRADFORD

### Site Details

Registry ID :	110006385303
FRS Facility URL :	<a href="#">Click here for hyperlink provided by the agency.</a>
Last Date in Agency List :	2024-05-20

### Source Description

Source Description :

The Florida Environmental System Today Application (FIESTA) Data Maintenance (FDM) system maintains entity, environmental interest and affiliation data for the State of Florida.

Map Id: C17  
 Direction: SE  
 Distance: 0.631 mi., 3330 ft.  
 Elevation: 166 ft.  
 Relative: Higher

**Site Name :** LIL CHAMP FOOD STORE #1075 |  
 DRUMMOND FINANCIAL SERVICES | LIL  
 CHAMPXFOOD STORE #1075  
 263 N TEMPLE AVE  
 STARKE, FL

**Database(s) :** [CS - FL, DEDB - FL, DWM CONTAM - FL,  
 ECHO, EPA LUST, EPA UST, FRS, GWIF -  
 FL, LUST - FL, RCRA\_NONGEN, UST - FL]  
**(cont.)**

EnviroSite ID: 1480461  
 EPA ID: N/R

FRS (cont.)

Source Description :

RCRAInfo is EPA's comprehensive information system that supports the Resource Conservation and Recovery Act (RCRA) of 1976 and the Hazardous and Solid Waste Amendments (HSWA) of 1984 through the tracking of events and activities related to facilities that generate, transport, and treat, store, or dispose of hazardous waste. RCRAInfo allows RCRA program staff to track the notification, permit, compliance, and corrective action activities required under RCRA. RCRAInfo also supports generation of the National Hazardous Waste Biennial Report. All generators and treatment, storage, and disposal facilities who handle hazardous waste are required to report to the EPA Administrator at least once every two years to support creation of the Biennial Report.

FRS Environmental Interest

Source and System ID : FLORIDA DEP - 41201  
 RCRAINFO - FLD984199372

GWIF - FL

Facility Name : LIL CHAMPXFOOD STORE #1075  
 Facility Address : 263 N TEMPLE AVE, STARKE, 32091  
 County : BRADFORD

Facility ID : 8518916  
 Facility Type : PETROLEUM  
 Location ID : 211739  
 Location Method : DGPS = Differentially Corrected GPS  
 GPS ID : 211739  
 GPS Date : 2005-08-04  
 HAE (Height Above Ellipsoid) : 56.92  
 Project ID : SUPER  
 Insp Name : JOSH JONES  
 Insp CHD : BRADFORD  
 Request Number : N/R  
 Datum : N/R  
 Software : N/R  
 Streetside : N/R  
 Agency : N/R  
 Comment : N/R  
 Latitude : 29.946229  
 Longitude : -82.111136  
 Last Date in Agency List : 2024-05-30

LUST - FL

Facility Name : LIL CHAMP FOOD STORE #1075  
 Facility Address : 263 N TEMPLE AVE, STARKE, 32091  
 County : BRADFORD

Map Id: C17  
 Direction: SE  
 Distance: 0.631 mi., 3330 ft.  
 Elevation: 166 ft.  
 Relative: Higher

**Site Name :** LIL CHAMP FOOD STORE #1075 |  
 DRUMMOND FINANCIAL SERVICES | LIL  
 CHAMPXFOOD STORE #1075  
 263 N TEMPLE AVE  
 STARKE, FL

**Database(s) :** [CS - FL, DEDB - FL, DWM CONTAM - FL,  
 ECHO, EPA LUST, EPA UST, FRS, GWIF -  
 FL, LUST - FL, RCRA\_NONGEN, UST - FL]  
**(cont.)**

EnviroSite ID: 1480461  
 EPA ID: N/R

**LUST - FL (cont.)**

Site Details

Facility ID : 8518916  
 Facility Status : CLOSED  
 Facility Type : Retail Station  
 Phone : 9047241661  
 Last Date in Agency List : 2024-06-06

Owner Information

Owner ID : 10563  
 Owner Name : THE PANTRY INC  
 Owner Address 1 : 305 Gregson Dr, Cary, NC 27511  
 Owner Address 2 : ATTN: STORAGE TANK REGIS  
 Owner Phone : 9197746700  
 Contact : BRENT PUZAK | RAMON INCIONG (386) 916-6267

Discharge Details

Discharge Date : 1987-08-27  
 Status Date : 2017-01-03  
 Status Description : SRCR COMPLETE  
 DEP Code : P  
 Description : CLEANUP REQUIRED  
 Score Date : 2011-01-05  
 Score : 76  
 CU Status : N/R

Oculus Note : Use the Public Oculus Login button to enter the Oculus Website  
 Oculus Hyperlink : [Click here for hyperlink provided by the agency.](#)

**RCRA\_NONGEN**

Facility Name : DRUMMOND FINANCIAL SERVICES  
 Facility Address : 263 N TEMPLE AVE, STARKE, FL 32091-3203  
 County : BRADFORD

Date Form Received by Agency : 2008-06-11  
 EPA ID : FLD984199372  
 Mailing Address : 9143 PHILIPS HWY, JACKSONVILLE, FL 32256-1365  
 Contact : MARCIA GLICK  
 Contact Address : 9143 PHILIPS HWY STE 200, JACKSONVILLE, FL 32256-1365  
 Contact Country : US  
 Contact Telephone : 904-464-7200  
 Contact Email : N/R  
 EPA Region : 04  
 Land Type : Private  
 Source Type : Implementer

Map Id: C17  
 Direction: SE  
 Distance: 0.631 mi., 3330 ft.  
 Elevation: 166 ft.  
 Relative: Higher

**Site Name :** LIL CHAMP FOOD STORE #1075 |  
 DRUMMOND FINANCIAL SERVICES | LIL  
 CHAMPXFOOD STORE #1075  
 263 N TEMPLE AVE  
 STARKE, FL

**Database(s) :** [CS - FL, DEDB - FL, DWM CONTAM - FL,  
 ECHO, EPA LUST, EPA UST, FRS, GWIF -  
 FL, LUST - FL, RCRA\_NONGEN, UST - FL]  
**(cont.)**

EnviroSite ID: 1480461  
 EPA ID: N/R

RCRA\_NONGEN (cont.)

Classification : Not a generator, verified  
 Description : Not a generator, verified  
 Last Date in Agency List : 2024-06-19

Owner/Operator Summary

Owner/Operator Name : DONALD DRUMMOND  
 Owner/Operator Address : 263 N. TEMPLE AVENUE, STARKE, FL 32091  
 Owner/Operator Country : US  
 Owner/Operator Telephone : 904-964-8335  
 Owner/Operator Email : N/R  
 Owner/Operator Fax : N/R  
 Legal Status : Private  
 Owner/Operator Type : Owner  
 Owner/Operator Start Date : 2008-06-12  
 Owner/Operator End Date : N/R

Owner/Operator Name : MARCIA GLICK  
 Owner/Operator Address : 9143 PHILIPS HWY STE 200, JACKSONVILLE, FL 32256-1365  
 Owner/Operator Country : US  
 Owner/Operator Telephone : N/R  
 Owner/Operator Email : N/R  
 Owner/Operator Fax : N/R  
 Legal Status : Private  
 Owner/Operator Type : Owner  
 Owner/Operator Start Date : 1996-10-18  
 Owner/Operator End Date : N/R

Handler Activities Summary

U.S. Importer of Hazardous Waste : N  
 Mixed Waste (Haz. and Radioactive) : N  
 Recycler of Hazardous Waste : N  
 Transporter of Hazardous Waste : N  
 Treater, Storer or Disposer of HW : N  
 Underground Injection Activity : N  
 On-site Burner Exemption : N  
 Furnace Exemption : N  
 Used Oil Fuel Burner : N  
 Used Oil Processor : N  
 Used Oil Refiner : N  
 Used Oil Fuel Marketer to Burner : N  
 Used Oil Specification Marketer : N  
 Used Oil Transfer Facility : N  
 Used Oil Transporter : N



Map Id: C17  
 Direction: SE  
 Distance: 0.631 mi., 3330 ft.  
 Elevation: 166 ft.  
 Relative: Higher

**Site Name :** LIL CHAMP FOOD STORE #1075 |  
 DRUMMOND FINANCIAL SERVICES | LIL  
 CHAMPXFOOD STORE #1075  
 263 N TEMPLE AVE  
 STARKE, FL

**Database(s) :** [CS - FL, DEDB - FL, DWM CONTAM - FL,  
 ECHO, EPA LUST, EPA UST, FRS, GWIF -  
 FL, LUST - FL, RCRA\_NONGEN, UST - FL]  
**(cont.)**

EnviroSite ID: 1480461  
 EPA ID: N/R

RCRA\_NONGEN (cont.)

Historical Generators

Date Form Received by Agency : 1991-05-21  
 Facility Name : DRUMMOND FINANCIAL SERVICES  
 Classification : Small Quantity Generator

Notices of Violations Summary

Regulation Violated : N

Evaluation Action Summary

Evaluation Date : 2008-06-11  
 Evaluation : COMPLIANCE EVALUATION INSPECTION  
 Area of Violation : N/R  
 Date Achieved Compliance : N/R  
 Evaluation Lead Agency : State

UST - FL

Facility Name : LIL CHAMP FOOD STORE #1075  
 Facility Address : 263 N TEMPLE AVE, STARKE, 32091  
 County : BRADFORD

Site Details

Facility ID : 8518916  
 Facility Phone : 9047241661  
 Facility Status : CLOSED  
 Facility Type : Retail Station  
 Last Date in Agency List : 2024-06-06

Owner Information

Owner ID : 10563  
 Owner Name : THE PANTRY INC  
 Owner Address 1 : 305 Gregson Dr, Cary, NC 27511  
 Owner Address 2 : ATTN: STORAGE TANK REGIS  
 Owner Phone : 9197746700  
 Contact : BRENT PUZAK | RAMON INCIONG (386) 916-6267  
 DEP Contractor Own : P

Tank Information

Tank ID : 1  
 Gallons : 8000  
 Tank Location : UNDERGROUND

Map Id: C17  
Direction: SE  
Distance: 0.631 mi., 3330 ft.  
Elevation: 166 ft.  
Relative: Higher

**Site Name :** LIL CHAMP FOOD STORE #1075 | DRUMMOND FINANCIAL SERVICES | LIL CHAMPXFOOD STORE #1075  
263 N TEMPLE AVE  
STARKE, FL

**Database(s) :** [CS - FL, DEDB - FL, DWM CONTAM - FL, ECHO, EPA LUST, EPA UST, FRS, GWIF - FL, LUST - FL, RCRA\_NONGEN, UST - FL]  
**(cont.)**

Envirosite ID: 1480461  
EPA ID: N/R

UST - FL **(cont.)**

Substance :                               Leaded Gas  
Install Date :                           1976-10-01  
Status :                                 Removed from Site  
Status Date :                          1987-08-31

Tank ID :                                1R1  
Gallons :                                8000  
Tank Location :                        UNDERGROUND  
Substance :                            Unleaded Gas  
Install Date :                         1987-08-01  
Status :                                 Removed from Site  
Status Date :                         1995-01-01

Tank ID :                                2  
Gallons :                                8000  
Tank Location :                        UNDERGROUND  
Substance :                            Unleaded Gas  
Install Date :                         1976-10-01  
Status :                                 Removed from Site  
Status Date :                         1987-08-31

Tank ID :                                2R1  
Gallons :                                8000  
Tank Location :                        UNDERGROUND  
Substance :                            Unleaded Gas  
Install Date :                         1987-08-01  
Status :                                 Removed from Site  
Status Date :                         1995-01-01

Tank ID :                                3  
Gallons :                                8000  
Tank Location :                        UNDERGROUND  
Substance :                            Unleaded Gas  
Install Date :                         1987-08-01  
Status :                                 Removed from Site  
Status Date :                         1995-01-01

Oculus Note :                            Use the Public Oculus Login button to enter the Oculus Website  
Oculus Hyperlink :                      [Click here for hyperlink provided by the agency.](#)

Map Id: 18  
Direction: SSE  
Distance: 0.713 mi., 3765 ft.  
Elevation: 168 ft.  
Relative: Higher

**Site Name :** STARKE TWO LLC | STARKE SHELL LLC |  
STARKE ONE LLC  
115 S TEMPLE  
STARKE, FL  
**Database(s) :** [AST - FL, CS - FL, DWM CONTAM - FL,  
EPA LUST, EPA UST, FA 3 - FL, HIST UST -  
FL, LAST - FL, LUST - FL, UST - FL]

EnviroSite ID: 1507575  
EPA ID: N/R

AST - FL

Facility Name : STARKE SHELL LLC  
Facility Address : 115 S TEMPLE, STARKE, 32091  
County : BRADFORD

### Site Details

Facility ID : 8518946  
Facility Phone : 3522862895  
Facility Status : OPEN  
Facility Type : A  
Type Description : Retail Station  
Last Date in Agency List : 2024-06-06

### Owner Information

Owner ID : 82319  
Owner Name : STARKE SHELL LLC  
Owner Address 1 : N/R  
Owner Address 2 : N/R  
Owner Phone : 3522862895  
Contact : AFSAN FARHANA  
DEP Contractor Own : C

### Tank Information

Tank ID : 8  
Gallons : 1000  
Tank Location : ABOVEGROUND  
Substance : Kerosene  
Install Date : 1981-06-01  
Status : Removed from Site  
Status Date : 1989-04-30

Tank ID : 9  
Gallons : 550  
Tank Location : ABOVEGROUND  
Substance : Kerosene  
Install Date : 1978-06-01  
Status : Removed from Site  
Status Date : 1989-04-30

Oculus Note : Use the Public Oculus Login button to enter the Oculus Website  
Oculus Hyperlink : [Click here for hyperlink provided by the agency.](#)

Facility Name : STARKE TWO LLC  
Facility Address : 115 S TEMPLE, STARKE, 32091  
County : BRADFORD

Map Id: 18  
 Direction: SSE  
 Distance: 0.713 mi., 3765 ft.  
 Elevation: 168 ft.  
 Relative: Higher

**Site Name :** STARKE TWO LLC | STARKE SHELL LLC |  
 STARKE ONE LLC  
 115 S TEMPLE  
 STARKE, FL

**Database(s) :** [AST - FL, CS - FL, DWM CONTAM - FL,  
 EPA LUST, EPA UST, FA 3 - FL, HIST UST -  
 FL, LAST - FL, LUST - FL, UST - FL] **(cont.)**

EnviroSite ID: 1507575  
 EPA ID: N/R

**AST - FL (cont.)**

Site Details

Facility ID : 8518946  
 Facility Phone : 9043862141  
 Facility Status : OPEN  
 Facility Type : A  
 Type Description : Retail Station  
 Last Date in Agency List : 2021-10-07

Owner Information

Owner ID : 68480  
 Owner Name : JNBK INVESTMENT LLC  
 Owner Address 1 : N/R  
 Owner Address 2 : ATTN: STORAGE TANK REGIS  
 Owner Phone : 3524978034  
 Contact : CHIRAG PATEL  
 DEP Contractor Own : C

Tank Information

Tank ID : 8  
 Gallons : 1000  
 Tank Location : ABOVEGROUND  
 Substance : Kerosene  
 Install Date : 1981-06-01  
 Status : Removed from Site  
 Status Date : 1989-04-30

Tank ID : 9  
 Gallons : 550  
 Tank Location : ABOVEGROUND  
 Substance : Kerosene  
 Install Date : 1978-06-01  
 Status : Removed from Site  
 Status Date : 1989-04-30

Oculus Note : Use the Public Oculus Login button to enter the Oculus Website  
 Oculus Hyperlink : [Click here for hyperlink provided by the agency.](#)

**CS - FL**

Facility Name : STARKE SHELL LLC  
 Facility Address : 115 S TEMPLE, STARKE, 32091  
 County : Bradford County

DEP Cleanup Site Key : 80557798  
 Program Site ID : 8518946  
 Program Source Data : STCM

Map Id: 18  
 Direction: SSE  
 Distance: 0.713 mi., 3765 ft.  
 Elevation: 168 ft.  
 Relative: Higher

**Site Name :** STARKE TWO LLC | STARKE SHELL LLC |  
 STARKE ONE LLC  
 115 S TEMPLE  
 STARKE, FL

**Database(s) :** [AST - FL, CS - FL, DWM CONTAM - FL,  
 EPA LUST, EPA UST, FA 3 - FL, HIST UST -  
 FL, LAST - FL, LUST - FL, UST - FL] *(cont.)*

EnviroSite ID: 1507575  
 EPA ID: N/R

CS - FL *(cont.)*

Program Area : PETRO  
 Collection Date : 2003-09-30  
 Verification Date : 2003-09-30  
 Load Date : 2024-07-21  
 Verifier : CALTA\_H  
 Collector : CALTA\_H  
 Verifier Agency : FLORIDA DEPARTMENT OF ENVIRONMENTAL PROTECTION  
 Collection Agency : FLORIDA DEPARTMENT OF ENVIRONMENTAL PROTECTION  
 Verification Status : REVIEWED  
 Remediation Status : ACTIVE  
 Office/District : NED  
 Comments : N/R  
 Last Date in Agency List : 2024-07-22

Facility Name : STARKE TWO LLC  
 Facility Address : 115 S TEMPLE, STARKE, 32091  
 County : Bradford County

DEP Cleanup Site Key : 67545131  
 Program Site ID : 8518946  
 Program Source Data : STCM  
 Program Area : PETRO  
 Collection Date : 2003-09-30  
 Verification Date : 2003-09-30  
 Load Date : 2021-06-21  
 Verifier : CALTA\_H  
 Collector : CALTA\_H  
 Verifier Agency : FLORIDA DEPARTMENT OF ENVIRONMENTAL PROTECTION  
 Collection Agency : FLORIDA DEPARTMENT OF ENVIRONMENTAL PROTECTION  
 Verification Status : REVIEWED  
 Remediation Status : ACTIVE  
 Office/District : NED  
 Comments : N/R  
 Last Date in Agency List : 2021-07-20

DWM CONTAM - FL

Facility Name : STARKE SHELL LLC  
 Facility Address : 115 S TEMPLE, STARKE, FL 32091-3924  
 County : BRADFORD

Score Effective Date : 2010-02-18  
 Score : 61  
 Score Ranked : 58  
 Rank : 2230  
 Facility ID : 8518946  
 Facility Status : OPEN  
 Facility Type : A - Retail Station  
 County Code : 4  
 District : NED  
 Operator : AFSAN FARHANA

Map Id: 18  
 Direction: SSE  
 Distance: 0.713 mi., 3765 ft.  
 Elevation: 168 ft.  
 Relative: Higher

**Site Name :** STARKE TWO LLC | STARKE SHELL LLC |  
 STARKE ONE LLC  
 115 S TEMPLE  
 STARKE, FL

**Database(s) :** [AST - FL, CS - FL, DWM CONTAM - FL,  
 EPA LUST, EPA UST, FA 3 - FL, HIST UST -  
 FL, LAST - FL, LUST - FL, UST - FL] *(cont.)*

Envirosite ID: 1507575  
 EPA ID: N/R

DWM CONTAM - FL *(cont.)*

Phone : (352)286-2895  
 Name Changed Date : 2021-09-03  
 Address Changed Date : 2011-02-14  
 Latitude Degrees : 29  
 Latitude Minutes : 56  
 Latitude Seconds : 40.4074  
 Longitude Degrees : 82  
 Longitude Minutes : 6  
 Longitude Seconds : 42.6222  
 Feature : N/R  
 Method : AGPS  
 Datum : 0  
 Section/Township/Range : SEC 28, TWP 06S, RNG 22E  
 Related Party Begin Date : 2021-09-03  
 Related Party ID : 82319  
 Primary Related Party Role : ACCOUNT OWNER  
 Related Party Name : STARKE SHELL LLC  
 Related Party Address 1 : 115 S TEMPLE AVE, STARKE, FL 32091  
 Related Party Address 2 : N/R  
 Contact : AFSAN FARHANA  
 Related Party Phone : (352)286-2895  
 Related Party Extension : N/R  
 Related Party Bad Address Indicator : N  
 Last Date in Agency List : 2024-08-09

Facility Name : STARKE TWO LLC  
 Facility Address : 115 S TEMPLE, STARKE, FL 32091-3924  
 County : BRADFORD

Score Effective Date : 2010-02-18  
 Score : 61  
 Score Ranked : 58  
 Rank : 2230  
 Facility ID : 8518946  
 Facility Status : OPEN  
 Facility Type : A - Retail Station  
 County Code : 4  
 District : NED  
 Operator : SKI SKALECKI  
 Phone : (904)386-2141  
 Name Changed Date : 2015-06-04  
 Address Changed Date : 2011-02-14  
 Latitude Degrees : 29  
 Latitude Minutes : 56  
 Latitude Seconds : 40.4074  
 Longitude Degrees : 82  
 Longitude Minutes : 6  
 Longitude Seconds : 42.6222  
 Feature : N/R  
 Method : AGPS  
 Datum : 0  
 Section/Township/Range : SEC 28, TWP 06S, RNG 22E

Map Id: 18  
 Direction: SSE  
 Distance: 0.713 mi., 3765 ft.  
 Elevation: 168 ft.  
 Relative: Higher

**Site Name :** STARKE TWO LLC | STARKE SHELL LLC | STARKE ONE LLC  
 115 S TEMPLE  
 STARKE, FL

**Database(s) :** [AST - FL, CS - FL, DWM CONTAM - FL, EPA LUST, EPA UST, FA 3 - FL, HIST UST - FL, LAST - FL, LUST - FL, UST - FL] **(cont.)**

EnviroSite ID: 1507575  
 EPA ID: N/R

**DWM CONTAM - FL (cont.)**

Related Party Begin Date : 2012-09-12  
 Related Party ID : 68480  
 Primary Related Party Role : ACCOUNT OWNER  
 Related Party Name : JNBK INVESTMENT LLC  
 Related Party Address 1 : 303 SW 8TH ST #1, OCALA, FL 34471  
 Related Party Address 2 : ATTN: STORAGE TANK REGIS  
 Contact : N/R  
 Related Party Phone : (904)386-2140  
 Related Party Extension : N/R  
 Related Party Bad Address Indicator : N  
 Last Date in Agency List : 2021-07-12

**EPA LUST**

Facility Name : STARKE TWO LLC  
 Facility Address : 115 S TEMPLE, STARKE, Florida  
 County : N/R

Facility ID : FL8518946  
 LUST ID : FL32000  
 Reported Date : 1987-09-01  
 Status : Open  
 Substance : N/R  
 Closed With Residual Contamination (Tribal Only): N/R  
 NFA\_Letter (Tribal Only) : N/R  
 Tribe (Tribal Only) : N/R  
 EPA Region : 4  
 Estimated Population within 1500ft : 388  
 Estimated Private Domestic Wells within 1500ft: 75  
 Within Source Water Protection Area (SPA): No  
 SPA Public Water System and Facility ID: N/R  
 SPA Water Type : N/R  
 SPA Facility Type : N/R  
 SPA HUC12 : N/R  
 Within Groundwater Wellhead Protection Area (WHPA): Yes  
 WHPA Public Water System and Facility ID: FL2041418\_17131643  
 WHPA Water Type : GW  
 WHPA Facility Type : WL  
 WHPA HUC12 : 31102060102  
 Within Estimated 100-year Floodplain: No  
 Latitude : 29.94472  
 Longitude : -82.11194  
 Last Date in Agency List : 2024-05-23

**EPA UST**

Facility Name : STARKE TWO LLC  
 Facility Address : 115 S TEMPLE, STARKE, Florida 32091



Map Id: 18  
Direction: SSE  
Distance: 0.713 mi., 3765 ft.  
Elevation: 168 ft.  
Relative: Higher

**Site Name :** STARKE TWO LLC | STARKE SHELL LLC |  
STARKE ONE LLC  
115 S TEMPLE  
STARKE, FL  
**Database(s) :** [AST - FL, CS - FL, DWM CONTAM - FL,  
EPA LUST, EPA UST, FA 3 - FL, HIST UST -  
FL, LAST - FL, LUST - FL, UST - FL] **(cont.)**

EnviroSite ID: 1507575  
EPA ID: N/R

### EPA UST (cont.)

County : N/R

Facility ID : FL8518946  
Facility Status : Open UST(s)  
Open USTs : 2  
Closed USTs : 11  
Temporarily Out of Service USTs : 0  
Date of Last Inspection : N/R  
EPA Region : 4  
Tribe : N/R  
Facility ID 2 : N/R  
Latitude : 29.94472222  
Longitude : -82.11194444  
Last Date in Agency List : 2024-05-22

### Tank Details

Tank ID : FL8518946-1  
Tank Status : Closed  
Installation Date : 1979-06-01  
Removal Date : N/R  
Capacity : 8000  
Substances : Vehicular Diesel  
Tank Wall Type : N/R

Tank ID : FL8518946-10  
Tank Status : Closed  
Installation Date : 1989-05-01  
Removal Date : N/R  
Capacity : 10000  
Substances : Unleaded Gas  
Tank Wall Type : N/R

Tank ID : FL8518946-11  
Tank Status : Closed  
Installation Date : 1989-05-01  
Removal Date : N/R  
Capacity : 10000  
Substances : Unleaded Gas  
Tank Wall Type : N/R

Tank ID : FL8518946-12  
Tank Status : Closed  
Installation Date : 1989-05-01  
Removal Date : N/R  
Capacity : 10000  
Substances : Unleaded Gas  
Tank Wall Type : N/R

Map Id: 18  
 Direction: SSE  
 Distance: 0.713 mi., 3765 ft.  
 Elevation: 168 ft.  
 Relative: Higher

**Site Name :** STARKE TWO LLC | STARKE SHELL LLC |  
 STARKE ONE LLC  
 115 S TEMPLE  
 STARKE, FL

**Database(s) :** [AST - FL, CS - FL, DWM CONTAM - FL,  
 EPA LUST, EPA UST, FA 3 - FL, HIST UST -  
 FL, LAST - FL, LUST - FL, UST - FL] *(cont.)*

Envirosite ID: 1507575  
 EPA ID: N/R

EPA UST *(cont.)*

Tank ID : FL8518946-13  
 Tank Status : Closed  
 Installation Date : 1989-04-01  
 Removal Date : N/R  
 Capacity : 6000  
 Substances : Kerosene  
 Tank Wall Type : N/R

Tank ID : FL8518946-14  
 Tank Status : Open  
 Installation Date : 2007-02-01  
 Removal Date : N/R  
 Capacity : 20000  
 Substances : Unleaded Gas  
 Tank Wall Type : N/R

Tank ID : FL8518946-15  
 Tank Status : Open  
 Installation Date : 2007-02-01  
 Removal Date : N/R  
 Capacity : 20000  
 Substances : Vehicular Diesel  
 Tank Wall Type : N/R

Tank ID : FL8518946-2  
 Tank Status : Closed  
 Installation Date : 1971-06-01  
 Removal Date : N/R  
 Capacity : 3000  
 Substances : Leaded Gas  
 Tank Wall Type : N/R

Tank ID : FL8518946-3  
 Tank Status : Closed  
 Installation Date : 1971-06-01  
 Removal Date : N/R  
 Capacity : 3000  
 Substances : Leaded Gas  
 Tank Wall Type : N/R

Tank ID : FL8518946-4  
 Tank Status : Closed  
 Installation Date : 1981-06-01  
 Removal Date : N/R  
 Capacity : 3000  
 Substances : Leaded Gas  
 Tank Wall Type : N/R

Map Id: 18  
 Direction: SSE  
 Distance: 0.713 mi., 3765 ft.  
 Elevation: 168 ft.  
 Relative: Higher

**Site Name :** STARKE TWO LLC | STARKE SHELL LLC | STARKE ONE LLC  
 115 S TEMPLE  
 STARKE, FL

**Database(s) :** [AST - FL, CS - FL, DWM CONTAM - FL, EPA LUST, EPA UST, FA 3 - FL, HIST UST - FL, LAST - FL, LUST - FL, UST - FL] **(cont.)**

EnviroSite ID: 1507575  
 EPA ID: N/R

EPA UST **(cont.)**

Tank ID : FL8518946-5  
 Tank Status : Closed  
 Installation Date : 1981-07-01  
 Removal Date : N/R  
 Capacity : 4000  
 Substances : Unleaded Gas  
 Tank Wall Type : N/R

Tank ID : FL8518946-6  
 Tank Status : Closed  
 Installation Date : 1981-07-01  
 Removal Date : N/R  
 Capacity : 4000  
 Substances : Leaded Gas  
 Tank Wall Type : N/R

Tank ID : FL8518946-7  
 Tank Status : Closed  
 Installation Date : 1981-07-01  
 Removal Date : N/R  
 Capacity : 4000  
 Substances : Unleaded Gas  
 Tank Wall Type : N/R

FA 3 - FL

Facility Name : STARKE SHELL LLC  
 Facility Address : 115 S TEMPLE, STARKE, 32091  
 County : BRADFORD

Details for this site have been truncated due to the large number of available details for this site within this dataset. For the complete details for this site, contact your EnviroSite account representative for a complimentary site report containing all of the details available.

Effectivity Date : 2020-04-26  
 Expiration Date : 2024-04-26  
 Facility ID : 8518946  
 Facility Status : OPEN  
 Facility Type : Retail Station  
 DEP Contractor : C  
 Financial Responsibility : INSURANCE  
 Insurance Company : COMMERCE AND INDUSTRY INSURANCE COMPANY  
 Facility Phone : 3522862895  
 Owner ID : 82319  
 Owner Name : STARKE SHELL LLC  
 Address : 115 S TEMPLE AVE, STARKE, FL 32091  
 Contact Name : AFSAN FARHANA  
 Phone : 3522862895  
 Last Date in Agency List : 2024-06-20

Map Id: 18  
 Direction: SSE  
 Distance: 0.713 mi., 3765 ft.  
 Elevation: 168 ft.  
 Relative: Higher

**Site Name :** STARKE TWO LLC | STARKE SHELL LLC | STARKE ONE LLC  
 115 S TEMPLE  
 STARKE, FL

**Database(s) :** [AST - FL, CS - FL, DWM CONTAM - FL, EPA LUST, EPA UST, FA 3 - FL, HIST UST - FL, LAST - FL, LUST - FL, UST - FL] **(cont.)**

EnviroSite ID: 1507575  
 EPA ID: N/R

FA 3 - FL **(cont.)**

Effectivity Date : 2019-04-26  
 Expiration Date : 2020-04-26  
 Facility ID : 8518946  
 Facility Status : OPEN  
 Facility Type : Retail Station  
 DEP Contractor : C  
 Financial Responsibility : INSURANCE  
 Insurance Company : COMMERCE & INDUSTRY INSURANCE CO  
 Facility Phone : 3522862895  
 Owner ID : 82319  
 Owner Name : STARKE SHELL LLC  
 Address : 115 S TEMPLE AVE, STARKE, FL 32091  
 Contact Name : AFSAN FARHANA  
 Phone : 3522862895  
 Last Date in Agency List : 2024-06-20

Effectivity Date : 2017-08-06  
 Expiration Date : 2018-08-06  
 Facility ID : 8518946  
 Facility Status : OPEN  
 Facility Type : Retail Station  
 DEP Contractor : C  
 Financial Responsibility : INSURANCE  
 Insurance Company : COMMERCE & INDUSTRY INSURANCE CO  
 Facility Phone : 3522862895  
 Owner ID : 82319  
 Owner Name : STARKE SHELL LLC  
 Address : 115 S TEMPLE AVE, STARKE, FL 32091  
 Contact Name : AFSAN FARHANA  
 Phone : 3522862895  
 Last Date in Agency List : 2024-06-20

Effectivity Date : 2016-08-06  
 Expiration Date : 2017-08-06  
 Facility ID : 8518946  
 Facility Status : OPEN  
 Facility Type : Retail Station  
 DEP Contractor : C  
 Financial Responsibility : INSURANCE  
 Insurance Company : COMMERCE & INDUSTRY  
 Facility Phone : 3522862895  
 Owner ID : 82319  
 Owner Name : STARKE SHELL LLC  
 Address : 115 S TEMPLE AVE, STARKE, FL 32091  
 Contact Name : AFSAN FARHANA  
 Phone : 3522862895  
 Last Date in Agency List : 2024-06-20

Effectivity Date : 2015-08-06  
 Expiration Date : 2016-08-06  
 Facility ID : 8518946

Map Id: 18  
 Direction: SSE  
 Distance: 0.713 mi., 3765 ft.  
 Elevation: 168 ft.  
 Relative: Higher

**Site Name :** STARKE TWO LLC | STARKE SHELL LLC |  
 STARKE ONE LLC  
 115 S TEMPLE  
 STARKE, FL

**Database(s) :** [AST - FL, CS - FL, DWM CONTAM - FL,  
 EPA LUST, EPA UST, FA 3 - FL, HIST UST -  
 FL, LAST - FL, LUST - FL, UST - FL] **(cont.)**

EnviroSite ID: 1507575  
 EPA ID: N/R

FA 3 - FL (cont.)

Facility Status : OPEN  
 Facility Type : Retail Station  
 DEP Contractor : C  
 Financial Responsibility : INSURANCE  
 Insurance Company : COMMERCE & INDUSTRY  
 Facility Phone : 3522862895  
 Owner ID : 82319  
 Owner Name : STARKE SHELL LLC  
 Address : 115 S TEMPLE AVE, STARKE, FL 32091  
 Contact Name : AFSAN FARHANA  
 Phone : 3522862895  
 Last Date in Agency List : 2024-06-20

Facility Name : STARKE TWO LLC  
 Facility Address : 115 S TEMPLE, STARKE, 32091  
 County : BRADFORD

Effectivity Date : 2019-04-26  
 Expiration Date : 2020-04-26  
 Facility ID : 8518946  
 Facility Status : OPEN  
 Facility Type : Retail Station  
 DEP Contractor : C  
 Financial Responsibility : INSURANCE  
 Insurance Company : COMMERCE & INDUSTRY INSURANCE CO  
 Facility Phone : 9043862141  
 Owner ID : 68480  
 Owner Name : JNBK INVESTMENT LLC  
 Address : 303 SW 8TH ST #1 ATTN: STORAGE TANK REGIS, OCALA, FL 34471  
 Contact Name : N/R  
 Phone : 9043862140  
 Last Date in Agency List : 2021-07-24

Effectivity Date : 2017-08-06  
 Expiration Date : 2018-08-06  
 Facility ID : 8518946  
 Facility Status : OPEN  
 Facility Type : Retail Station  
 DEP Contractor : C  
 Financial Responsibility : INSURANCE  
 Insurance Company : COMMERCE & INDUSTRY INSURANCE CO  
 Facility Phone : 9043862141  
 Owner ID : 68480  
 Owner Name : JNBK INVESTMENT LLC  
 Address : 303 SW 8TH ST #1 ATTN: STORAGE TANK REGIS, OCALA, FL 34471  
 Contact Name : N/R  
 Phone : 9043862140  
 Last Date in Agency List : 2021-07-24

Map Id: 18  
 Direction: SSE  
 Distance: 0.713 mi., 3765 ft.  
 Elevation: 168 ft.  
 Relative: Higher

**Site Name :** STARKE TWO LLC | STARKE SHELL LLC |  
 STARKE ONE LLC  
 115 S TEMPLE  
 STARKE, FL

**Database(s) :** [AST - FL, CS - FL, DWM CONTAM - FL,  
 EPA LUST, EPA UST, FA 3 - FL, HIST UST -  
 FL, LAST - FL, LUST - FL, UST - FL] **(cont.)**

EnviroSite ID: 1507575  
 EPA ID: N/R

**FA 3 - FL (cont.)**

Effectivity Date : 2016-08-06  
 Expiration Date : 2017-08-06  
 Facility ID : 8518946  
 Facility Status : OPEN  
 Facility Type : Retail Station  
 DEP Contractor : C  
 Financial Responsibility : INSURANCE  
 Insurance Company : COMMERCE & INDUSTRY  
 Facility Phone : 9043862141  
 Owner ID : 68480  
 Owner Name : JNBK INVESTMENT LLC  
 Address : 303 SW 8TH ST #1 ATTN: STORAGE TANK REGIS, OCALA, FL 34471  
 Contact Name : N/R  
 Phone : 9043862140  
 Last Date in Agency List : 2021-07-24

Effectivity Date : 2015-08-06  
 Expiration Date : 2016-08-06  
 Facility ID : 8518946  
 Facility Status : OPEN  
 Facility Type : Retail Station  
 DEP Contractor : C  
 Financial Responsibility : INSURANCE  
 Insurance Company : COMMERCE & INDUSTRY  
 Facility Phone : 9043862141  
 Owner ID : 68480  
 Owner Name : JNBK INVESTMENT LLC  
 Address : 303 SW 8TH ST #1 ATTN: STORAGE TANK REGIS, OCALA, FL 34471  
 Contact Name : N/R  
 Phone : 9043862140  
 Last Date in Agency List : 2021-07-24

Effectivity Date : 2014-08-06  
 Expiration Date : 2015-08-06  
 Facility ID : 8518946  
 Facility Status : OPEN  
 Facility Type : Retail Station  
 DEP Contractor : C  
 Financial Responsibility : INSURANCE  
 Insurance Company : COMMERCE & INDUSTRY  
 Facility Phone : 9043862141  
 Owner ID : 68480  
 Owner Name : JNBK INVESTMENT LLC  
 Address : 303 SW 8TH ST #1 ATTN: STORAGE TANK REGIS, OCALA, FL 34471  
 Contact Name : N/R  
 Phone : 9043862140  
 Last Date in Agency List : 2021-07-24

**HIST UST - FL**

Facility Name : STARKE ONE LLC  
 Facility Address : 115 S TEMPLE, STARKE, 32091

Map Id: 18  
Direction: SSE  
Distance: 0.713 mi., 3765 ft.  
Elevation: 168 ft.  
Relative: Higher

**Site Name :** STARKE TWO LLC | STARKE SHELL LLC |  
STARKE ONE LLC  
115 S TEMPLE  
STARKE, FL  
**Database(s) :** [AST - FL, CS - FL, DWM CONTAM - FL,  
EPA LUST, EPA UST, FA 3 - FL, HIST UST -  
FL, LAST - FL, LUST - FL, UST - FL] **(cont.)**

EnviroSite ID: 1507575  
EPA ID: N/R

### HIST UST - FL (cont.)

County : Bradford

Facility ID : 8518946  
Phone : (904) 386-2141  
Status : OPEN  
Facility Type : A  
Facility Type Description : Retail Station  
DEP Contractor Own : N  
Tank ID : 15  
Capacity : 20000  
Tank Location : UNDERGROUND  
Content : Vehicular Diesel  
Install Date : 2007-02-01  
Tank Status : In Service  
Status Date : 2007-02-01  
Tank Type : DW  
Last Date in Agency List : 2015-02-05

Facility ID : 8518946  
Phone : (904) 386-2141  
Status : OPEN  
Facility Type : A  
Facility Type Description : Retail Station  
DEP Contractor Own : N  
Tank ID : 14  
Capacity : 20000  
Tank Location : UNDERGROUND  
Content : Unleaded Gas  
Install Date : 2007-02-01  
Tank Status : In Service  
Status Date : 2007-02-01  
Tank Type : DW  
Last Date in Agency List : 2015-02-05

Oculus Note : Use the Public Oculus Login button to enter the Oculus Website  
Oculus Hyperlink : [Click here for hyperlink provided by the agency.](#)

### LAST - FL

Facility Name : STARKE SHELL LLC  
Facility Address : 115 S TEMPLE, STARKE, 32091  
County : BRADFORD

### Site Details

Facility ID : 8518946  
Facility Status : OPEN  
Facility Type : Retail Station  
Phone : 3522862895  
Last Date in Agency List : 2024-06-06



Map Id: 18  
Direction: SSE  
Distance: 0.713 mi., 3765 ft.  
Elevation: 168 ft.  
Relative: Higher

<b>Site Name :</b>	STARKE TWO LLC   STARKE SHELL LLC   STARKE ONE LLC 115 S TEMPLE STARKE, FL
<b>Database(s) :</b>	[AST - FL, CS - FL, DWM CONTAM - FL, EPA LUST, EPA UST, FA 3 - FL, HIST UST - FL, LAST - FL, LUST - FL, UST - FL] <b>(cont.)</b>

EnviroSite ID: 1507575  
EPA ID: N/R

### LAST - FL (cont.)

#### Owner Information

Owner ID :	82319
Owner Name :	STARKE SHELL LLC
Owner Address 1 :	115 S TEMPLE AVE, STARKE, FL 32091
Owner Address 2 :	N/R
Owner Phone :	3522862895
Contact :	AFSAN FARHANA

#### Discharge Details

Discharge Date :	1987-09-01
Status Date :	2001-12-07
Status Description :	RA ONGOING
DEP Code :	C
Description :	CLEANUP REQUIRED
Score Date :	2010-02-18
Score :	61
CU Status :	N/R

Oculus Note : Use the Public Oculus Login button to enter the Oculus Website  
Oculus Hyperlink : [Click here for hyperlink provided by the agency.](#)

Facility Name :	STARKE TWO LLC
Facility Address :	115 S TEMPLE, STARKE, 32091
County :	BRADFORD

#### Site Details

Facility ID :	8518946
Facility Status :	OPEN
Facility Type :	Retail Station
Phone :	9043862141
Last Date in Agency List :	2021-10-12

#### Owner Information

Owner ID :	68480
Owner Name :	JNBK INVESTMENT LLC
Owner Address 1 :	303 SW 8TH ST #1, OCALA, FL 34471
Owner Address 2 :	ATTN: STORAGE TANK REGIS
Owner Phone :	3524978034
Contact :	CHIRAG PATEL

#### Discharge Details

Discharge Date :	1987-09-01
Status Date :	2001-12-07

Map Id: 18  
Direction: SSE  
Distance: 0.713 mi., 3765 ft.  
Elevation: 168 ft.  
Relative: Higher

<b>Site Name :</b>	STARKE TWO LLC   STARKE SHELL LLC   STARKE ONE LLC 115 S TEMPLE STARKE, FL
<b>Database(s) :</b>	[AST - FL, CS - FL, DWM CONTAM - FL, EPA LUST, EPA UST, FA 3 - FL, HIST UST - FL, LAST - FL, LUST - FL, UST - FL] <b>(cont.)</b>

EnviroSite ID: 1507575  
EPA ID: N/R

### LAST - FL **(cont.)**

Status Description :	RA ONGOING
DEP Code :	C
Description :	CLEANUP REQUIRED
Score Date :	2010-02-18
Score :	61
CU Status :	RA

Oculus Note :  
Oculus Hyperlink : [Use the Public Oculus Login button to enter the Oculus Website  
Click here for hyperlink provided by the agency.](#)

### LUST - FL

Facility Name :	STARKE SHELL LLC
Facility Address :	115 S TEMPLE, STARKE, 32091
County :	BRADFORD

### Site Details

Facility ID :	8518946
Facility Status :	OPEN
Facility Type :	Retail Station
Phone :	3522862895
Last Date in Agency List :	2024-06-06

### Owner Information

Owner ID :	82319
Owner Name :	STARKE SHELL LLC
Owner Address 1 :	115 S TEMPLE AVE, STARKE, FL 32091
Owner Address 2 :	N/R
Owner Phone :	3522862895
Contact :	AFSAN FARHANA

### Discharge Details

Discharge Date :	1987-09-01
Status Date :	2001-12-07
Status Description :	RA ONGOING
DEP Code :	C
Description :	CLEANUP REQUIRED
Score Date :	2010-02-18
Score :	61
CU Status :	N/R

Oculus Note :  
Oculus Hyperlink : [Use the Public Oculus Login button to enter the Oculus Website  
Click here for hyperlink provided by the agency.](#)

Map Id: 18  
Direction: SSE  
Distance: 0.713 mi., 3765 ft.  
Elevation: 168 ft.  
Relative: Higher

**Site Name :** STARKE TWO LLC | STARKE SHELL LLC |  
STARKE ONE LLC  
115 S TEMPLE  
STARKE, FL  
**Database(s) :** [AST - FL, CS - FL, DWM CONTAM - FL,  
EPA LUST, EPA UST, FA 3 - FL, HIST UST -  
FL, LAST - FL, LUST - FL, UST - FL] **(cont.)**

EnviroSite ID: 1507575  
EPA ID: N/R

### LUST - FL (cont.)

Facility Name : STARKE TWO LLC  
Facility Address : 115 S TEMPLE, STARKE, 32091  
County : BRADFORD

#### Site Details

Facility ID : 8518946  
Facility Status : OPEN  
Facility Type : Retail Station  
Phone : 9043862141  
Last Date in Agency List : 2021-10-12

#### Owner Information

Owner ID : 68480  
Owner Name : JNBK INVESTMENT LLC  
Owner Address 1 : 303 SW 8TH ST #1, OCALA, FL 34471  
Owner Address 2 : ATTN: STORAGE TANK REGIS  
Owner Phone : 3524978034  
Contact : CHIRAG PATEL

#### Discharge Details

Discharge Date : 1987-09-01  
Status Date : 2001-12-07  
Status Description : RA ONGOING  
DEP Code : C  
Description : CLEANUP REQUIRED  
Score Date : 2010-02-18  
Score : 61  
CU Status : RA

Oculus Note : Use the Public Oculus Login button to enter the Oculus Website  
Oculus Hyperlink : [Click here for hyperlink provided by the agency.](#)

### UST - FL

Facility Name : STARKE SHELL LLC  
Facility Address : 115 S TEMPLE, STARKE, 32091  
County : BRADFORD

#### Site Details

Facility ID : 8518946  
Facility Phone : 3522862895  
Facility Status : OPEN  
Facility Type : Retail Station  
Last Date in Agency List : 2024-06-06

Map Id: 18  
 Direction: SSE  
 Distance: 0.713 mi., 3765 ft.  
 Elevation: 168 ft.  
 Relative: Higher

**Site Name :** STARKE TWO LLC | STARKE SHELL LLC |  
 STARKE ONE LLC  
 115 S TEMPLE  
 STARKE, FL

**Database(s) :** [AST - FL, CS - FL, DWM CONTAM - FL,  
 EPA LUST, EPA UST, FA 3 - FL, HIST UST -  
 FL, LAST - FL, LUST - FL, UST - FL] **(cont.)**

EnviroSite ID: 1507575  
 EPA ID: N/R

UST - FL **(cont.)**

Owner Information

Owner ID : 82319  
 Owner Name : STARKE SHELL LLC  
 Owner Address 1 : 115 S TEMPLE AVE, STARKE, FL 32091  
 Owner Address 2 : N/R  
 Owner Phone : 3522862895  
 Contact : AFSAN FARHANA  
 DEP Contractor Own : C

Tank Information

Details for this site have been truncated due to the large number of available details for this site within this dataset. For the complete details for this site, contact your EnviroSite account representative for a complimentary site report containing all of the details available.

Tank ID : 1  
 Gallons : 8000  
 Tank Location : UNDERGROUND  
 Substance : Vehicular Diesel  
 Install Date : 1979-06-01  
 Status : Removed from Site  
 Status Date : 2007-02-01

Tank ID : 10  
 Gallons : 10000  
 Tank Location : UNDERGROUND  
 Substance : Unleaded Gas  
 Install Date : 1989-05-01  
 Status : Closed In Place  
 Status Date : 2007-02-01

Tank ID : 11  
 Gallons : 10000  
 Tank Location : UNDERGROUND  
 Substance : Unleaded Gas  
 Install Date : 1989-05-01  
 Status : Closed In Place  
 Status Date : 2007-02-01

Tank ID : 12  
 Gallons : 10000  
 Tank Location : UNDERGROUND  
 Substance : Unleaded Gas  
 Install Date : 1989-05-01  
 Status : Closed In Place  
 Status Date : 2007-02-01

Map Id: 18  
 Direction: SSE  
 Distance: 0.713 mi., 3765 ft.  
 Elevation: 168 ft.  
 Relative: Higher

**Site Name :** STARKE TWO LLC | STARKE SHELL LLC |  
 STARKE ONE LLC  
 115 S TEMPLE  
 STARKE, FL

**Database(s) :** [AST - FL, CS - FL, DWM CONTAM - FL,  
 EPA LUST, EPA UST, FA 3 - FL, HIST UST -  
 FL, LAST - FL, LUST - FL, UST - FL] **(cont.)**

EnviroSite ID: 1507575  
 EPA ID: N/R

UST - FL **(cont.)**

Tank ID : 13  
 Gallons : 6000  
 Tank Location : UNDERGROUND  
 Substance : Kerosene  
 Install Date : 1989-04-01  
 Status : Closed In Place  
 Status Date : 2007-02-01

Tank ID : 14  
 Gallons : 20000  
 Tank Location : UNDERGROUND  
 Substance : Unleaded Gas  
 Install Date : 2007-02-01  
 Status : In Service  
 Status Date : 2007-02-01

Construction Items :  
 Miscellaneous Attributes - Compartmented  
 Overfill/Spill - Spill containment bucket  
 Overfill/Spill - Tight fill  
 Overfill/Spill - Flow shut-Off  
 Overfill/Spill - Level gauges/alarms  
 Primary Construction - Fiberglass clad steel  
 Secondary Containment - Double wall - tank jacket

Monitoring Items :  
 Internal Tk Monitoring - Monitor dbl wall tank space  
 Internal Tk Monitoring - Automatic tank gauging - USTs  
 Miscellaneous - Visual inspect dispenser liners  
 Miscellaneous - Visual inspect pipe sumps  
 Piping Monitoring - Mechanical line leak detector  
 Piping Monitoring - Monitor dbl wall pipe space

Piping Items :  
 Miscellaneous Attributes - Dispenser liners  
 Miscellaneous Attributes - Pressurized piping system  
 Primary Construction - Fiberglass  
 Secondary Containment - Double wall

Tank Information

Tank ID : 15  
 Gallons : 20000  
 Tank Location : UNDERGROUND  
 Substance : Vehicular Diesel  
 Install Date : 2007-02-01  
 Status : In Service  
 Status Date : 2007-02-01

Construction Items :  
 Miscellaneous Attributes - Compartmented  
 Overfill/Spill - Tight fill

Map Id: 18  
Direction: SSE  
Distance: 0.713 mi., 3765 ft.  
Elevation: 168 ft.  
Relative: Higher

**Site Name :** STARKE TWO LLC | STARKE SHELL LLC |  
STARKE ONE LLC  
115 S TEMPLE  
STARKE, FL  
**Database(s) :** [AST - FL, CS - FL, DWM CONTAM - FL,  
EPA LUST, EPA UST, FA 3 - FL, HIST UST -  
FL, LAST - FL, LUST - FL, UST - FL] **(cont.)**

EnviroSite ID: 1507575  
EPA ID: N/R

UST - FL **(cont.)**

- Overfill/Spill - Level gauges/alarms
- Overfill/Spill - Spill containment bucket
- Overfill/Spill - Flow shut-Off
- Primary Construction - Fiberglass clad steel
- Secondary Containment - Double wall - tank jacket

Monitoring Items :

- Internal Tk Monitoring - Monitor dbl wall tank space
- Internal Tk Monitoring - Automatic tank gauging - USTs
- Miscellaneous - Visual inspect pipe sumps
- Miscellaneous - Visual inspect dispenser liners
- Piping Monitoring - Monitor dbl wall pipe space
- Piping Monitoring - Mechanical line leak detector

Piping Items :

- Miscellaneous Attributes - Dispenser liners
- Miscellaneous Attributes - Pressurized piping system
- Primary Construction - Fiberglass
- Secondary Containment - Double wall

Tank Information

Tank ID : 2  
 Gallons : 3000  
 Tank Location : UNDERGROUND  
 Substance : Leaded Gas  
 Install Date : 1971-06-01  
 Status : Closed In Place  
 Status Date : N/R

Tank ID : 3  
 Gallons : 3000  
 Tank Location : UNDERGROUND  
 Substance : Leaded Gas  
 Install Date : 1971-06-01  
 Status : Closed In Place  
 Status Date : N/R

Tank ID : 4  
 Gallons : 3000  
 Tank Location : UNDERGROUND  
 Substance : Leaded Gas  
 Install Date : 1981-06-01  
 Status : Closed In Place  
 Status Date : N/R

Oculus Note :  
Oculus Hyperlink :

Use the Public Oculus Login button to enter the Oculus Website  
[Click here for hyperlink provided by the agency.](#)

Map Id: 18  
 Direction: SSE  
 Distance: 0.713 mi., 3765 ft.  
 Elevation: 168 ft.  
 Relative: Higher

**Site Name :** STARKE TWO LLC | STARKE SHELL LLC |  
 STARKE ONE LLC  
 115 S TEMPLE  
 STARKE, FL

**Database(s) :** [AST - FL, CS - FL, DWM CONTAM - FL,  
 EPA LUST, EPA UST, FA 3 - FL, HIST UST -  
 FL, LAST - FL, LUST - FL, UST - FL] **(cont.)**

EnviroSite ID: 1507575  
 EPA ID: N/R

**UST - FL (cont.)**

Facility Name : STARKE TWO LLC  
 Facility Address : 115 S TEMPLE, STARKE, 32091  
 County : BRADFORD

**Site Details**

Facility ID : 8518946  
 Facility Phone : 9043862141  
 Facility Status : OPEN  
 Facility Type : Retail Station  
 Last Date in Agency List : 2021-10-07

**Owner Information**

Owner ID : 68480  
 Owner Name : JNBK INVESTMENT LLC  
 Owner Address 1 : 303 SW 8TH ST #1, OCALA, FL 34471  
 Owner Address 2 : ATTN: STORAGE TANK REGIS  
 Owner Phone : 3524978034  
 Contact : CHIRAG PATEL  
 DEP Contractor Own : C

**Tank Information**

Tank ID : 1  
 Gallons : 8000  
 Tank Location : UNDERGROUND  
 Substance : Vehicular Diesel  
 Install Date : 1979-06-01  
 Status : Removed from Site  
 Status Date : 2007-02-01

Tank ID : 10  
 Gallons : 10000  
 Tank Location : UNDERGROUND  
 Substance : Unleaded Gas  
 Install Date : 1989-05-01  
 Status : Closed In Place  
 Status Date : 2007-02-01

Tank ID : 11  
 Gallons : 10000  
 Tank Location : UNDERGROUND  
 Substance : Unleaded Gas  
 Install Date : 1989-05-01  
 Status : Closed In Place  
 Status Date : 2007-02-01

Map Id: 18  
 Direction: SSE  
 Distance: 0.713 mi., 3765 ft.  
 Elevation: 168 ft.  
 Relative: Higher

**Site Name :** STARKE TWO LLC | STARKE SHELL LLC |  
 STARKE ONE LLC  
 115 S TEMPLE  
 STARKE, FL

**Database(s) :** [AST - FL, CS - FL, DWM CONTAM - FL,  
 EPA LUST, EPA UST, FA 3 - FL, HIST UST -  
 FL, LAST - FL, LUST - FL, UST - FL] **(cont.)**

EnviroSite ID: 1507575  
 EPA ID: N/R

UST - FL **(cont.)**

Tank ID : 12  
 Gallons : 10000  
 Tank Location : UNDERGROUND  
 Substance : Unleaded Gas  
 Install Date : 1989-05-01  
 Status : Closed In Place  
 Status Date : 2007-02-01

Tank ID : 13  
 Gallons : 6000  
 Tank Location : UNDERGROUND  
 Substance : Kerosene  
 Install Date : 1989-04-01  
 Status : Closed In Place  
 Status Date : 2007-02-01

Tank ID : 14  
 Gallons : 20000  
 Tank Location : UNDERGROUND  
 Substance : Unleaded Gas  
 Install Date : 2007-02-01  
 Status : In Service  
 Status Date : 2007-02-01

Construction Items : Miscellaneous Attributes - Compartmented  
 Overfill/Spill - Flow shut-Off  
 Overfill/Spill - Tight fill  
 Overfill/Spill - Spill containment bucket  
 Overfill/Spill - Level gauges/alarms  
 Primary Construction - Fiberglass clad steel  
 Secondary Containment - Double wall - tank jacket

Monitoring Items : Internal Tk Monitoring - Monitor dbl wall tank space  
 Internal Tk Monitoring - Automatic tank gauging - USTs  
 Miscellaneous - Visual inspect dispenser liners  
 Miscellaneous - Visual inspect pipe sumps  
 Piping Monitoring - Mechanical line leak detector  
 Piping Monitoring - Monitor dbl wall pipe space

Piping Items : Miscellaneous Attributes - Dispenser liners  
 Miscellaneous Attributes - Pressurized piping system  
 Primary Construction - Fiberglass  
 Secondary Containment - Double wall

Tank Information  
 Tank ID : 15  
 Gallons : 20000



Map Id: 18  
 Direction: SSE  
 Distance: 0.713 mi., 3765 ft.  
 Elevation: 168 ft.  
 Relative: Higher

**Site Name :** STARKE TWO LLC | STARKE SHELL LLC |  
 STARKE ONE LLC  
 115 S TEMPLE  
 STARKE, FL

**Database(s) :** [AST - FL, CS - FL, DWM CONTAM - FL,  
 EPA LUST, EPA UST, FA 3 - FL, HIST UST -  
 FL, LAST - FL, LUST - FL, UST - FL] **(cont.)**

EnviroSite ID: 1507575  
 EPA ID: N/R

UST - FL **(cont.)**

Tank Location : UNDERGROUND  
 Substance : Vehicular Diesel  
 Install Date : 2007-02-01  
 Status : In Service  
 Status Date : 2007-02-01

Construction Items : Miscellaneous Attributes - Compartmented  
 Overfill/Spill - Level gauges/alarms  
 Overfill/Spill - Tight fill  
 Overfill/Spill - Flow shut-Off  
 Overfill/Spill - Spill containment bucket  
 Primary Construction - Fiberglass clad steel  
 Secondary Containment - Double wall - tank jacket

Monitoring Items : Internal Tk Monitoring - Monitor dbl wall tank space  
 Internal Tk Monitoring - Automatic tank gauging - USTs  
 Miscellaneous - Visual inspect dispenser liners  
 Miscellaneous - Visual inspect pipe sumps  
 Piping Monitoring - Mechanical line leak detector  
 Piping Monitoring - Monitor dbl wall pipe space

Piping Items : Miscellaneous Attributes - Dispenser liners  
 Miscellaneous Attributes - Pressurized piping system  
 Primary Construction - Fiberglass  
 Secondary Containment - Double wall

Tank Information

Tank ID : 2  
 Gallons : 3000  
 Tank Location : UNDERGROUND  
 Substance : Leaded Gas  
 Install Date : 1971-06-01  
 Status : Closed In Place  
 Status Date : N/R

Tank ID : 3  
 Gallons : 3000  
 Tank Location : UNDERGROUND  
 Substance : Leaded Gas  
 Install Date : 1971-06-01  
 Status : Closed In Place  
 Status Date : N/R

Tank ID : 4  
 Gallons : 3000  
 Tank Location : UNDERGROUND  
 Substance : Leaded Gas

Map Id: 18  
Direction: SSE  
Distance: 0.713 mi., 3765 ft.  
Elevation: 168 ft.  
Relative: Higher

**Site Name :** STARKE TWO LLC | STARKE SHELL LLC |  
STARKE ONE LLC  
115 S TEMPLE  
STARKE, FL  
**Database(s) :** [AST - FL, CS - FL, DWM CONTAM - FL,  
EPA LUST, EPA UST, FA 3 - FL, HIST UST -  
FL, LAST - FL, LUST - FL, UST - FL] *(cont.)*

Envirosite ID: 1507575  
EPA ID: N/R

UST - FL *(cont.)*

Install Date : 1981-06-01  
Status : Closed In Place  
Status Date : N/R

Oculus Note : Use the Public Oculus Login button to enter the Oculus Website  
Oculus Hyperlink : [Click here for hyperlink provided by the agency.](#)

Map Id: 19  
Direction: ENE  
Distance: 0.757 mi., 3995 ft.  
Elevation: 160 ft.  
Relative: Higher

**Site Name :** USED TIRE STORE  
1601 N TEMPLE AVE  
STARKE, FL 32091  
**Database(s) :** [CS - FL, DWM CONTAM - FL, EPA LUST,  
EPA UST, GWIF - FL, LUST - FL, UST - FL]

Envirosite ID: 1480479  
EPA ID: N/R

CS - FL

Facility Name : USED TIRE STORE  
Facility Address : 1601 N TEMPLE AVE, STARKE, 32091  
County : Bradford County

DEP Cleanup Site Key : 53783487  
Program Site ID : 9501720  
Program Source Data : STCM  
Program Area : PETRO  
Collection Date : 2004-03-03  
Verification Date : 2004-03-03  
Load Date : 2018-05-08  
Verifier : CALTA\_H  
Collector : CALTA\_H  
Verifier Agency : FLORIDA DEPARTMENT OF ENVIRONMENTAL PROTECTION  
Collection Agency : FLORIDA DEPARTMENT OF ENVIRONMENTAL PROTECTION  
Verification Status : REVIEWED  
Remediation Status : ACTIVE  
Office/District : NED  
Comments : N/R  
Last Date in Agency List : 2018-05-10

DWM CONTAM - FL

Facility Name : USED TIRE STORE  
Facility Address : 1601 N TEMPLE AVE, STARKE, FL 32091  
County : BRADFORD

Map Id: 19  
 Direction: ENE  
 Distance: 0.757 mi., 3995 ft.  
 Elevation: 160 ft.  
 Relative: Higher

**Site Name :** USED TIRE STORE  
 1601 N TEMPLE AVE  
 STARKE, FL 32091

**Database(s) :** [CS - FL, DWM CONTAM - FL, EPA LUST,  
 EPA UST, GWIF - FL, LUST - FL, UST - FL]  
**(cont.)**

Envirosite ID: 1480479  
 EPA ID: N/R

DWM CONTAM - FL (cont.)

Score Effective Date : 2011-01-13  
 Score : 50  
 Score Ranked : 6  
 Rank : 12937  
 Facility ID : 9501720  
 Facility Status : CLOSED  
 Facility Type : A - Retail Station  
 County Code : 4  
 District : NED  
 Operator : DICK TAYLOR  
 Phone : (904)771-0703  
 Name Changed Date : N/R  
 Address Changed Date : N/R  
 Latitude Degrees : 29  
 Latitude Minutes : 57  
 Latitude Seconds : 38.7957  
 Longitude Degrees : 82  
 Longitude Minutes : 6  
 Longitude Seconds : 21.3094  
 Feature : N/R  
 Method : UNVR  
 Datum : N/R  
 Section/Township/Range : N/R  
 Related Party Begin Date : 1995-04-11  
 Related Party ID : 39982  
 Primary Related Party Role : ACCOUNT OWNER  
 Related Party Name : TAYLOR, DICK  
 Related Party Address 1 : 111 SWIMMING PIN DR, DOCTORS INLET, FL 32068  
 Related Party Address 2 : N/R  
 Contact : DICK TAYLOR  
 Related Party Phone : (904)771-0703  
 Related Party Extension : N/R  
 Related Party Bad Address Indicator : N  
 Last Date in Agency List : 2024-08-09

EPA LUST

Facility Name : USED TIRE STORE  
 Facility Address : 1601 N TEMPLE AVE, STARKE, Florida  
 County : N/R

Facility ID : FL9501720  
 LUST ID : FL12268  
 Reported Date : 1995-03-03  
 Status : No Further Action  
 Substance : N/R  
 Closed With Residual Contamination (Tribal Only): N/R  
 NFA\_Letter (Tribal Only) : N/R  
 Tribe (Tribal Only) : N/R  
 EPA Region : 4  
 Estimated Population within 1500ft : 84  
 Estimated Private Domestic Wells within 1500ft: 19

Map Id: 19  
 Direction: ENE  
 Distance: 0.757 mi., 3995 ft.  
 Elevation: 160 ft.  
 Relative: Higher

**Site Name :** USED TIRE STORE  
 1601 N TEMPLE AVE  
 STARKE, FL 32091

**Database(s) :** [CS - FL, DWM CONTAM - FL, EPA LUST,  
 EPA UST, GWIF - FL, LUST - FL, UST - FL]  
**(cont.)**

EnviroSite ID: 1480479  
 EPA ID: N/R

EPA LUST (cont.)

Within Source Water Protection Area (SPA): No  
 SPA Public Water System and Facility ID: N/R  
 SPA Water Type : N/R  
 SPA Facility Type : N/R  
 SPA HUC12 : N/R  
 Within Groundwater Wellhead Protection Area (WHPA): Yes  
 WHPA Public Water System and Facility ID: FL2041418\_17131643  
 WHPA Water Type : GW  
 WHPA Facility Type : WL  
 WHPA HUC12 : 31102060102  
 Within Estimated 100-year Floodplain: No  
 Latitude : 29.96472  
 Longitude : -82.10611  
 Last Date in Agency List : 2024-05-23

EPA UST

Facility Name : USED TIRE STORE  
 Facility Address : 1601 N TEMPLE AVE, STARKE, Florida 32091  
 County : N/R

Facility ID : FL9501720  
 Facility Status : Closed UST(s)  
 Open USTs : 0  
 Closed USTs : 2  
 Temporarily Out of Service USTs : 0  
 Date of Last Inspection : N/R  
 EPA Region : 4  
 Tribe : N/R  
 Facility ID 2 : N/R  
 Latitude : 29.96472222  
 Longitude : -82.10611111  
 Last Date in Agency List : 2024-05-22

Tank Details

Tank ID : FL9501720-1  
 Tank Status : Closed  
 Installation Date : N/R  
 Removal Date : N/R  
 Capacity : 888  
 Substances : Unknown/Not Reported  
 Tank Wall Type : N/R

Tank ID : FL9501720-2  
 Tank Status : Closed  
 Installation Date : N/R  
 Removal Date : N/R  
 Capacity : 888

Map Id: 19  
Direction: ENE  
Distance: 0.757 mi., 3995 ft.  
Elevation: 160 ft.  
Relative: Higher

<b>Site Name :</b>	USED TIRE STORE 1601 N TEMPLE AVE STARKE, FL 32091
<b>Database(s) :</b>	[CS - FL, DWM CONTAM - FL, EPA LUST, EPA UST, GWIF - FL, LUST - FL, UST - FL] <b>(cont.)</b>

EnviroSite ID: 1480479  
EPA ID: N/R

### EPA UST (cont.)

Substances :	Vehicle Diesel
Tank Wall Type :	N/R

### GWIF - FL

Facility Name :	USED TIRE STORE
Facility Address :	1601 N TEMPLE AVE, STARKE, 32091
County :	BRADFORD

Facility ID :	9501720
Facility Type :	PETROLEUM
Location ID :	206153
Location Method :	DGPS = Differentially Corrected GPS
GPS ID :	206153
GPS Date :	2005-01-19
HAE (Height Above Ellipsoid) :	48.5
Project ID :	SUPER
Insp Name :	PAUL WASHINGTON
Insp CHD :	ALACHUA
Request Number :	N/R
Datum :	WS1984
Software :	N/R
Streetside :	N/R
Agency :	N/R
Comment :	N/R
Latitude :	29.960847
Longitude :	-82.10603
Last Date in Agency List :	2024-05-30

### LUST - FL

Facility Name :	USED TIRE STORE
Facility Address :	1601 N TEMPLE AVE, STARKE, 32091
County :	BRADFORD

### Site Details

Facility ID :	9501720
Facility Status :	CLOSED
Facility Type :	Retail Station
Phone :	9047710703
Last Date in Agency List :	2024-06-06

### Owner Information

Owner ID :	39982
Owner Name :	TAYLOR, DICK
Owner Address 1 :	111 SWIMMING PIN DR, DOCTORS INLET, FL 32068
Owner Address 2 :	N/R
Owner Phone :	9047710703
Contact :	DICK TAYLOR

Map Id: 19  
 Direction: ENE  
 Distance: 0.757 mi., 3995 ft.  
 Elevation: 160 ft.  
 Relative: Higher

**Site Name :** USED TIRE STORE  
 1601 N TEMPLE AVE  
 STARKE, FL 32091

**Database(s) :** [CS - FL, DWM CONTAM - FL, EPA LUST,  
 EPA UST, GWIF - FL, LUST - FL, UST - FL]  
**(cont.)**

EnviroSite ID: 1480479  
 EPA ID: N/R

**LUST - FL (cont.)**

Discharge Details

Discharge Date : 1995-03-03  
 Status Date : 2018-05-25  
 Status Description : SRCR COMPLETE  
 DEP Code : P  
 Description : CLEANUP REQUIRED  
 Score Date : 2011-01-13  
 Score : 50  
 CU Status : N/R

Oculus Note : Use the Public Oculus Login button to enter the Oculus Website  
 Oculus Hyperlink : [Click here for hyperlink provided by the agency.](#)

**UST - FL**

Facility Name : USED TIRE STORE  
 Facility Address : 1601 N TEMPLE AVE, STARKE, 32091  
 County : BRADFORD

Site Details

Facility ID : 9501720  
 Facility Phone : 9047710703  
 Facility Status : CLOSED  
 Facility Type : Retail Station  
 Last Date in Agency List : 2024-06-06

Owner Information

Owner ID : 39982  
 Owner Name : TAYLOR, DICK  
 Owner Address 1 : 111 SWIMMING PIN DR, DOCTORS INLET, FL 32068  
 Owner Address 2 : N/R  
 Owner Phone : 9047710703  
 Contact : DICK TAYLOR  
 DEP Contractor Own : P

Tank Information

Tank ID : 1  
 Gallons : 888  
 Tank Location : UNDERGROUND  
 Substance : Unknown/Not Reported  
 Install Date : N/R  
 Status : Removed from Site  
 Status Date : 1995-03-01

Tank ID : 2  
 Gallons : 888  
 Tank Location : UNDERGROUND

Map Id: 19  
Direction: ENE  
Distance: 0.757 mi., 3995 ft.  
Elevation: 160 ft.  
Relative: Higher

**Site Name :** USED TIRE STORE  
1601 N TEMPLE AVE  
STARKE, FL 32091  
**Database(s) :** [CS - FL, DWM CONTAM - FL, EPA LUST,  
EPA UST, GWIF - FL, LUST - FL, UST - FL]  
**(cont.)**

Envirosite ID: 1480479  
EPA ID: N/R

### UST - FL (cont.)

Substance : Vehicular Diesel  
Install Date : N/R  
Status : Removed from Site  
Status Date : 1995-03-01

Oculus Note : Use the Public Oculus Login button to enter the Oculus Website  
Oculus Hyperlink : [Click here for hyperlink provided by the agency.](#)

Map Id: 20  
Direction: SSE  
Distance: 0.767 mi., 4052 ft.  
Elevation: 167 ft.  
Relative: Higher

**Site Name :** TEXACO #24-110-0031 | FDOT 2 ROW  
NEAR TEXACO #24-110-0031 | STAR  
ENTERPRISE  
210 S TEMPLE AVE | 210 SOUTH TEMPLE  
AVE  
STARKE, FL  
**Database(s) :** [CS - FL, DWM CONTAM - FL, ECHO, EPA  
LUST, EPA UST, FA 3 - FL, FRS, GWIF - FL,  
ICIS, INACTIVE PCS, LUST - FL, PCS  
FACILITY, RCRA\_NONGEN, UST - FL]

Envirosite ID: 1480458  
EPA ID: N/R

### CS - FL

Facility Name : TEXACO #24-110-0031  
Facility Address : 210 S TEMPLE AVE, STARKE, 32091  
County : Bradford County

DEP Cleanup Site Key : 80562543  
Program Site ID : 8518941  
Program Source Data : STCM  
Program Area : PETRO  
Collection Date : 2003-09-30  
Verification Date : 2003-09-30  
Load Date : 2024-07-21  
Verifier : CALTA\_H  
Collector : CALTA\_H  
Verifier Agency : FLORIDA DEPARTMENT OF ENVIRONMENTAL PROTECTION  
Collection Agency : FLORIDA DEPARTMENT OF ENVIRONMENTAL PROTECTION  
Verification Status : REVIEWED  
Remediation Status : ACTIVE  
Office/District : NED  
Comments : N/R  
Last Date in Agency List : 2024-07-22

Map Id: 20  
 Direction: SSE  
 Distance: 0.767 mi., 4052 ft.  
 Elevation: 167 ft.  
 Relative: Higher

**Site Name :** TEXACO #24-110-0031 | FDOT 2 ROW  
 NEAR TEXACO #24-110-0031 | STAR  
 ENTERPRISE  
 210 S TEMPLE AVE | 210 SOUTH TEMPLE  
 AVE  
 STARKE, FL

**Database(s) :** [CS - FL, DWM CONTAM - FL, ECHO, EPA  
 LUST, EPA UST, FA 3 - FL, FRS, GWIF - FL,  
 ICIS, INACTIVE PCS, LUST - FL, PCS  
 FACILITY, RCRA\_NONGEN, UST - FL]  
**(cont.)**

Envirosite ID: 1480458  
 EPA ID: N/R

## DWM CONTAM - FL

Facility Name :	TEXACO #24-110-0031
Facility Address :	210 S TEMPLE AVE, STARKE, FL 32091-3937
County :	BRADFORD
Score Effective Date :	2011-01-05
Score :	60
Score Ranked :	56
Rank :	2322
Facility ID :	8518941
Facility Status :	CLOSED
Facility Type :	A - Retail Station
County Code :	4
District :	NED
Operator :	TOM ALDERSON
Phone :	(407)263-7013
Name Changed Date :	1998-09-23
Address Changed Date :	1999-01-28
Latitude Degrees :	29
Latitude Minutes :	56
Latitude Seconds :	36.099
Longitude Degrees :	82
Longitude Minutes :	6
Longitude Seconds :	40.5693
Feature :	N/R
Method :	AGPS
Datum :	0
Section/Township/Range :	N/R
Related Party Begin Date :	1994-05-20
Related Party ID :	20660
Primary Related Party Role :	ACCOUNT OWNER
Related Party Name :	MOTIVA ENTERPRISES LLC
Related Party Address 1 :	650 S NORTHLAKE BLVD #450, ALTAMONTE SPRINGS, FL 32701
Related Party Address 2 :	*** USE STCM-55998 ***
Contact :	J SMITH   STAR ENTERPRISE-1994; MOTIVA-1999
Related Party Phone :	(863)678-1893
Related Party Extension :	N/R
Related Party Bad Address Indicator :	N
Last Date in Agency List :	2024-08-09

## ECHO

Facility Name :	FDOT 2 ROW NEAR TEXACO #24-110-0031
Facility Address :	210 SOUTH TEMPLE AVE, STARKE, FL 32091
County :	BRADFORD
Last Inspection Date :	N/R
Registry ID :	110070827459



Map Id: 20  
 Direction: SSE  
 Distance: 0.767 mi., 4052 ft.  
 Elevation: 167 ft.  
 Relative: Higher

**Site Name :** TEXACO #24-110-0031 | FDOT 2 ROW  
 NEAR TEXACO #24-110-0031 | STAR  
 ENTERPRISE  
 210 S TEMPLE AVE | 210 SOUTH TEMPLE  
 AVE  
 STARKE, FL

**Database(s) :** [CS - FL, DWM CONTAM - FL, ECHO, EPA  
 LUST, EPA UST, FA 3 - FL, FRS, GWIF - FL,  
 ICIS, INACTIVE PCS, LUST - FL, PCS  
 FACILITY, RCRA\_NONGEN, UST - FL]  
**(cont.)**

Envirosite ID: 1480458  
 EPA ID: N/R

**ECHO (cont.)**

FIPS Code :	12007
EPA Region :	04
Inspection Count :	0
Last Inspection Days :	N/R
Informal Count :	0
Last Informal Action Date :	N/R
Formal Action Count :	0
Last Formal Action Date :	N/R
Total Penalties :	0
Penalty Count :	N/R
Last Penalty Date :	N/R
Last Penalty Amount :	N/R
QTRS IN NC :	0
Programs IN SNC :	0
Current Compliance Status :	No Violation Identified
Three-Year Compliance Status :	_____
Collection Method :	ADDRESS MATCHING-HOUSE NUMBER
Reference Point :	CENTER OF A FACILITY OR STATION
Accuracy Meters :	30
Derived Tribes :	N/R
Derived HUC :	03110206
Derived WBD :	031102060102
Derived STCTY FIPS :	12007
Derived Zip :	32091
Derived CD113 :	03
Derived CB2010 :	120070001005028
MYRTK Universe :	NNN
NPDES IDs :	FLG914953
CWA Permit Types :	Non-M
CWA Compliance Tracking :	On
CWA NAICS :	N/R
CWA SICS :	N/R
CWA Inspection Count :	N/R
CWA Last Inspection Days :	N/R
CWA Informal Count :	N/R
CWA Formal Action Count :	N/R
CWA Last Formal Action Date :	N/R
CWA Penalties :	N/R
CWA Last Penalty Date :	N/R
CWA Last Penalty Amount :	N/R
CWA Quarters IN NC :	0
CWA Current Compliance Status :	No Violation Identified
CWA Current SNC Flag :	N
CWA 13 Quarters Compliance Status :	_____
CWA 13 Quarters Effluent Exceedances:	N/R
CWA Three-Year QNCR Codes :	N/R
DFR URL :	<a href="#">Click here for hyperlink provided by the agency.</a>
Facility SIC :	N/R
Facility NAICS :	N/R

Map Id: 20  
 Direction: SSE  
 Distance: 0.767 mi., 4052 ft.  
 Elevation: 167 ft.  
 Relative: Higher

**Site Name :** TEXACO #24-110-0031 | FDOT 2 ROW  
 NEAR TEXACO #24-110-0031 | STAR  
 ENTERPRISE  
 210 S TEMPLE AVE | 210 SOUTH TEMPLE  
 AVE  
 STARKE, FL

**Database(s) :** [CS - FL, DWM CONTAM - FL, ECHO, EPA  
 LUST, EPA UST, FA 3 - FL, FRS, GWIF - FL,  
 ICIS, INACTIVE PCS, LUST - FL, PCS  
 FACILITY, RCRA\_NONGEN, UST - FL]  
**(cont.)**

EnviroSite ID: 1480458  
 EPA ID: N/R

**ECHO (cont.)**

Facility Last Inspection EPA Date :	N/R
Facility Last Inspection State Date :	N/R
Facility Last Formal Act EPA Date :	N/R
Facility Last Formal Act State Date :	N/R
Facility Last Informal Act EPA Date :	N/R
Facility Last Informal Act State Date:	N/R
Facility Federal Agency :	N/R
TRI Reporter :	N/R
Facility Imp Water Flag :	Y
Current SNC Flag :	N
Indian County Flag :	N
Federal Flag :	N/R
US Mexico Border Flag :	N/R
Chesapeake Bay Flag :	N/R
AIR Flag :	N
NPDES Flag :	Y
SDWIS Flag :	N
RCRA Flag :	N
TRI Flag :	N
GHG Flag :	N
Major Flag :	N/R
Active Flag :	Y
NAA Flag :	N
Latitude :	29.94345
Longitude :	-82.11174
Last Date in Agency List :	2024-07-12

Facility Name :	STAR ENTERPRISE
Facility Address :	210 S TEMPLE AVE, STARKE, FL 32091
County :	BRADFORD

Last Inspection Date :	N/R
Registry ID :	110006384377
FIPS Code :	12007
EPA Region :	04
Inspection Count :	0
Last Inspection Days :	N/R
Informal Count :	0
Last Informal Action Date :	N/R
Formal Action Count :	0
Last Formal Action Date :	N/R
Total Penalties :	0
Penalty Count :	N/R
Last Penalty Date :	N/R
Last Penalty Amount :	N/R
QTRS IN NC :	0
Programs IN SNC :	0

Map Id: 20  
 Direction: SSE  
 Distance: 0.767 mi., 4052 ft.  
 Elevation: 167 ft.  
 Relative: Higher

**Site Name :** TEXACO #24-110-0031 | FDOT 2 ROW  
 NEAR TEXACO #24-110-0031 | STAR  
 ENTERPRISE  
 210 S TEMPLE AVE | 210 SOUTH TEMPLE  
 AVE  
 STARKE, FL

**Database(s) :** [CS - FL, DWM CONTAM - FL, ECHO, EPA  
 LUST, EPA UST, FA 3 - FL, FRS, GWIF - FL,  
 ICIS, INACTIVE PCS, LUST - FL, PCS  
 FACILITY, RCRA\_NONGEN, UST - FL]  
**(cont.)**

Envirosite ID: 1480458  
 EPA ID: N/R

ECHO (cont.)

Current Compliance Status :	No Violation Identified
Three-Year Compliance Status :	
Collection Method :	INTERPOLATION-PHOTO
Reference Point :	POINT WHERE SUBSTANCE IS MONITORED
Accuracy Meters :	8
Derived Tribes :	N/R
Derived HUC :	03110206
Derived WBD :	031102060102
Derived STCTY FIPS :	12007
Derived Zip :	32091
Derived CD113 :	03
Derived CB2010 :	120070001005028
MYRTK Universe :	NNN
NPDES IDs :	N/R
CWA Permit Types :	N/R
CWA Compliance Tracking :	N/R
CWA NAICS :	N/R
CWA SICS :	N/R
CWA Inspection Count :	N/R
CWA Last Inspection Days :	N/R
CWA Informal Count :	N/R
CWA Formal Action Count :	N/R
CWA Last Formal Action Date :	N/R
CWA Penalties :	N/R
CWA Last Penalty Date :	N/R
CWA Last Penalty Amount :	N/R
CWA Quarters IN NC :	N/R
CWA Current Compliance Status :	N/R
CWA Current SNC Flag :	N
CWA 13 Quarters Compliance Status :	N/R
CWA 13 Quarters Effluent Exceedances:	N/R
CWA Three-Year QNCR Codes :	N/R
DFR URL :	<a href="#">Click here for hyperlink provided by the agency.</a>
Facility SIC :	N/R
Facility NAICS :	N/R
Facility Last Inspection EPA Date :	N/R
Facility Last Inspection State Date :	N/R
Facility Last Formal Act EPA Date :	N/R
Facility Last Formal Act State Date :	N/R
Facility Last Informal Act EPA Date :	N/R
Facility Last Informal Act State Date:	N/R
Facility Federal Agency :	N/R
TRI Reporter :	N/R
Facility Imp Water Flag :	N/R
Current SNC Flag :	N
Indian County Flag :	N
Federal Flag :	N/R
US Mexico Border Flag :	N/R
Chesapeak Bay Flag :	N/R

Map Id: 20  
 Direction: SSE  
 Distance: 0.767 mi., 4052 ft.  
 Elevation: 167 ft.  
 Relative: Higher

**Site Name :** TEXACO #24-110-0031 | FDOT 2 ROW  
 NEAR TEXACO #24-110-0031 | STAR  
 ENTERPRISE  
 210 S TEMPLE AVE | 210 SOUTH TEMPLE  
 AVE  
 STARKE, FL

**Database(s) :** [CS - FL, DWM CONTAM - FL, ECHO, EPA  
 LUST, EPA UST, FA 3 - FL, FRS, GWIF - FL,  
 ICIS, INACTIVE PCS, LUST - FL, PCS  
 FACILITY, RCRA\_NONGEN, UST - FL]  
**(cont.)**

Envirosite ID: 1480458  
 EPA ID: N/R

ECHO (cont.)

AIR Flag : N  
 NPDES Flag : N  
 SDWIS Flag : N  
 RCRA Flag : Y  
 TRI Flag : N  
 GHG Flag : N  
 Major Flag : N/R  
 Active Flag : N/R  
 NAA Flag : N  
 Latitude : 29.943399  
 Longitude : -82.111466  
 Last Date in Agency List : 2024-07-12

EPA LUST

Facility Name : TEXACO #24-110-0031  
 Facility Address : 210 S TEMPLE AVE, STARKE, Florida  
 County : N/R

Facility ID : FL8518941  
 LUST ID : FL24166  
 Reported Date : 1989-12-07  
 Status : Open  
 Substance : N/R  
 Closed With Residual Contamination  
 (Tribal Only): N/R  
 NFA\_Letter (Tribal Only) : N/R  
 Tribe (Tribal Only) : N/R  
 EPA Region : 4  
 Estimated Population within 1500ft : 83  
 Estimated Private Domestic Wells within  
 1500ft: 9  
 Within Source Water Protection Area  
 (SPA): No  
 SPA Public Water System and Facility ID: N/R  
 SPA Water Type : N/R  
 SPA Facility Type : N/R  
 SPA HUC12 : N/R  
 Within Groundwater Wellhead Protection  
 Area (WHPA): No  
 WHPA Public Water System and Facility  
 ID: N/R  
 WHPA Water Type : N/R  
 WHPA Facility Type : N/R  
 WHPA HUC12 : N/R  
 Within Estimated 100-year Floodplain: No  
 Latitude : 29.9758299999999  
 Longitude : -82.10083

Map Id: 20  
Direction: SSE  
Distance: 0.767 mi., 4052 ft.  
Elevation: 167 ft.  
Relative: Higher

**Site Name :** TEXACO #24-110-0031 | FDOT 2 ROW  
NEAR TEXACO #24-110-0031 | STAR  
ENTERPRISE  
210 S TEMPLE AVE | 210 SOUTH TEMPLE  
AVE  
STARKE, FL

**Database(s) :** [CS - FL, DWM CONTAM - FL, ECHO, EPA  
LUST, EPA UST, FA 3 - FL, FRS, GWIF - FL,  
ICIS, INACTIVE PCS, LUST - FL, PCS  
FACILITY, RCRA\_NONGEN, UST - FL]  
**(cont.)**

EnviroSite ID: 1480458  
EPA ID: N/R

### EPA LUST (cont.)

Last Date in Agency List : 2024-05-23

### EPA UST

Facility Name : TEXACO #24-110-0031  
Facility Address : 210 S TEMPLE AVE, STARKE, Florida 32091  
County : N/R

Facility ID : FL8518941  
Facility Status : Closed UST(s)  
Open USTs : 0  
Closed USTs : 11  
Temporarily Out of Service USTs : 0  
Date of Last Inspection : N/R  
EPA Region : 4  
Tribe : N/R  
Facility ID 2 : N/R  
Latitude : 29.97583333  
Longitude : -82.10083333  
Last Date in Agency List : 2024-05-22

### Tank Details

Tank ID : FL8518941-1  
Tank Status : Closed  
Installation Date : 1964-08-01  
Removal Date : N/R  
Capacity : 4000  
Substances : Unleaded Gas  
Tank Wall Type : N/R

Tank ID : FL8518941-10  
Tank Status : Closed  
Installation Date : 1988-09-01  
Removal Date : N/R  
Capacity : 10000  
Substances : Vehicular Diesel  
Tank Wall Type : N/R

Tank ID : FL8518941-11  
Tank Status : Closed  
Installation Date : 1988-09-01  
Removal Date : N/R  
Capacity : 10000  
Substances : Vehicular Diesel

Map Id: 20  
 Direction: SSE  
 Distance: 0.767 mi., 4052 ft.  
 Elevation: 167 ft.  
 Relative: Higher

**Site Name :** TEXACO #24-110-0031 | FDOT 2 ROW  
 NEAR TEXACO #24-110-0031 | STAR  
 ENTERPRISE  
 210 S TEMPLE AVE | 210 SOUTH TEMPLE  
 AVE  
 STARKE, FL

**Database(s) :** [CS - FL, DWM CONTAM - FL, ECHO, EPA  
 LUST, EPA UST, FA 3 - FL, FRS, GWIF - FL,  
 ICIS, INACTIVE PCS, LUST - FL, PCS  
 FACILITY, RCRA\_NONGEN, UST - FL]  
**(cont.)**

Envirosite ID: 1480458  
 EPA ID: N/R

EPA UST (cont.)

Tank Wall Type :	N/R
Tank ID :	FL8518941-2
Tank Status :	Closed
Installation Date :	1964-08-01
Removal Date :	N/R
Capacity :	4000
Substances :	Unleaded Gas
Tank Wall Type :	N/R
Tank ID :	FL8518941-3
Tank Status :	Closed
Installation Date :	1964-08-01
Removal Date :	N/R
Capacity :	4000
Substances :	Unleaded Gas
Tank Wall Type :	N/R
Tank ID :	FL8518941-4
Tank Status :	Closed
Installation Date :	1964-08-01
Removal Date :	N/R
Capacity :	4000
Substances :	Unleaded Gas
Tank Wall Type :	N/R
Tank ID :	FL8518941-5
Tank Status :	Closed
Installation Date :	1967-07-01
Removal Date :	N/R
Capacity :	4000
Substances :	Unleaded Gas
Tank Wall Type :	N/R
Tank ID :	FL8518941-6
Tank Status :	Closed
Installation Date :	N/R
Removal Date :	N/R
Capacity :	888
Substances :	Unknown/Not Reported
Tank Wall Type :	N/R

Map Id: 20  
 Direction: SSE  
 Distance: 0.767 mi., 4052 ft.  
 Elevation: 167 ft.  
 Relative: Higher

**Site Name :** TEXACO #24-110-0031 | FDOT 2 ROW  
 NEAR TEXACO #24-110-0031 | STAR  
 ENTERPRISE  
 210 S TEMPLE AVE | 210 SOUTH TEMPLE  
 AVE  
 STARKE, FL

**Database(s) :** [CS - FL, DWM CONTAM - FL, ECHO, EPA  
 LUST, EPA UST, FA 3 - FL, FRS, GWIF - FL,  
 ICIS, INACTIVE PCS, LUST - FL, PCS  
 FACILITY, RCRA\_NONGEN, UST - FL]  
**(cont.)**

EnviroSite ID: 1480458  
 EPA ID: N/R

**EPA UST (cont.)**

Tank ID : FL8518941-7  
 Tank Status : Closed  
 Installation Date : N/R  
 Removal Date : N/R  
 Capacity : 888  
 Substances : Unknown/Not Reported  
 Tank Wall Type : N/R

Tank ID : FL8518941-8  
 Tank Status : Closed  
 Installation Date : 1988-09-01  
 Removal Date : N/R  
 Capacity : 10000  
 Substances : Unleaded Gas  
 Tank Wall Type : N/R

Tank ID : FL8518941-9  
 Tank Status : Closed  
 Installation Date : 1988-09-01  
 Removal Date : N/R  
 Capacity : 10000  
 Substances : Unleaded Gas  
 Tank Wall Type : N/R

**FA 3 - FL**

Facility Name : TEXACO #24-110-0031  
 Facility Address : 210 S TEMPLE AVE, STARKE, 32091  
 County : BRADFORD

Effectivity Date : 2001-01-01  
 Expiration Date : 2002-01-01  
 Facility ID : 8518941  
 Facility Status : CLOSED  
 Facility Type : Retail Station  
 DEP Contractor : P  
 Financial Responsibility : INSURANCE  
 Insurance Company : CONTINENTAL CASUALTY  
 Facility Phone : 4072637013  
 Owner ID : 20660  
 Owner Name : MOTIVA ENTERPRISES LLC

Address : 650 S NORTHLAKE BLVD #450 \*\*\* USE STCM-55998 \*\*\* , ALTAMONTE  
 SPRINGS, FL 32701

Contact Name : J SMITH | STAR ENTERPRISE-1994; MOTIVA-1999

Map Id: 20  
Direction: SSE  
Distance: 0.767 mi., 4052 ft.  
Elevation: 167 ft.  
Relative: Higher

**Site Name :** TEXACO #24-110-0031 | FDOT 2 ROW  
NEAR TEXACO #24-110-0031 | STAR  
ENTERPRISE  
210 S TEMPLE AVE | 210 SOUTH TEMPLE  
AVE  
STARKE, FL

**Database(s) :** [CS - FL, DWM CONTAM - FL, ECHO, EPA  
LUST, EPA UST, FA 3 - FL, FRS, GWIF - FL,  
ICIS, INACTIVE PCS, LUST - FL, PCS  
FACILITY, RCRA\_NONGEN, UST - FL]  
**(cont.)**

EnviroSite ID: 1480458  
EPA ID: N/R

### FA 3 - FL (cont.)

Phone : 8636781893  
Last Date in Agency List : 2024-06-20

### FRS

Facility Name : FDOT 2 ROW NEAR TEXACO #24-110-0031  
Facility Address : 210 SOUTH TEMPLE AVE, STARKE, FL 32091  
County : BRADFORD

### Site Details

Registry ID : 110070827459  
FRS Facility URL : [Click here for hyperlink provided by the agency.](#)  
Last Date in Agency List : 2024-05-20

### Source Description

#### Source Description :

The NPDES module of the Compliance Information System (ICIS) tracks surface water permits issued under the Clean Water Act. Under NPDES, all facilities that discharge pollutants from any point source into waters of the United States are required to obtain a permit. The permit will likely contain limits on what can be discharged, impose monitoring and reporting requirements, and include other provisions to ensure that the discharge does not adversely affect water quality.

### FRS Environmental Interest

Source and System ID : ICIS - FLG914953

Facility Name : STAR ENTERPRISE  
Facility Address : 210 S TEMPLE AVE, STARKE, FL 320913937  
County : BRADFORD

### Site Details

Registry ID : 110006384377  
FRS Facility URL : [Click here for hyperlink provided by the agency.](#)  
Last Date in Agency List : 2024-05-20



Map Id: 20  
 Direction: SSE  
 Distance: 0.767 mi., 4052 ft.  
 Elevation: 167 ft.  
 Relative: Higher

**Site Name :** TEXACO #24-110-0031 | FDOT 2 ROW  
 NEAR TEXACO #24-110-0031 | STAR  
 ENTERPRISE  
 210 S TEMPLE AVE | 210 SOUTH TEMPLE  
 AVE  
 STARKE, FL

**Database(s) :** [CS - FL, DWM CONTAM - FL, ECHO, EPA  
 LUST, EPA UST, FA 3 - FL, FRS, GWIF - FL,  
 ICIS, INACTIVE PCS, LUST - FL, PCS  
 FACILITY, RCRA\_NONGEN, UST - FL]  
**(cont.)**

EnviroSite ID: 1480458  
 EPA ID: N/R

FRS (cont.)

Source Description

Source Description :

The Florida Environmental System Today Application (FIESTA) Data Maintenance (FDM) system maintains entity, environmental interest and affiliation data for the State of Florida.

Source Description :

RCRAInfo is EPA's comprehensive information system that supports the Resource Conservation and Recovery Act (RCRA) of 1976 and the Hazardous and Solid Waste Amendments (HSWA) of 1984 through the tracking of events and activities related to facilities that generate, transport, and treat, store, or dispose of hazardous waste. RCRAInfo allows RCRA program staff to track the notification, permit, compliance, and corrective action activities required under RCRA. RCRAInfo also supports generation of the National Hazardous Waste Biennial Report. All generators and treatment, storage, and disposal facilities who handle hazardous waste are required to report to the EPA Administrator at least once every two years to support creation of the Biennial Report.

FRS Environmental Interest

Source and System ID : FLORIDA DEP - 44723  
 RCRAINFO - FLD984190959

GWIF - FL

Facility Name : TEXACO #324-110-0031  
 Facility Address : 210 S TEMPLE AVE, STARKE, 32091  
 County : BRADFORD

Facility ID : 8518941  
 Facility Type : PETROLEUM  
 Location ID : 212217  
 Location Method : DGPS = Differentially Corrected GPS  
 GPS ID : 212217  
 GPS Date : 2005-08-08  
 HAE (Height Above Ellipsoid) : 59.79  
 Project ID : SUPER  
 Insp Name : JOSH JONES  
 Insp CHD : BRADFORD  
 Request Number : N/R  
 Datum : N/R  
 Software : N/R  
 Streetside : N/R  
 Agency : N/R  
 Comment : N/R  
 Latitude : 29.94337  
 Longitude : -82.111326

Map Id: 20  
 Direction: SSE  
 Distance: 0.767 mi., 4052 ft.  
 Elevation: 167 ft.  
 Relative: Higher

**Site Name :** TEXACO #24-110-0031 | FDOT 2 ROW  
 NEAR TEXACO #24-110-0031 | STAR  
 ENTERPRISE  
 210 S TEMPLE AVE | 210 SOUTH TEMPLE  
 AVE  
 STARKE, FL

**Database(s) :** [CS - FL, DWM CONTAM - FL, ECHO, EPA  
 LUST, EPA UST, FA 3 - FL, FRS, GWIF - FL,  
 ICIS, INACTIVE PCS, LUST - FL, PCS  
 FACILITY, RCRA\_NONGEN, UST - FL]  
**(cont.)**

Envirosite ID: 1480458  
 EPA ID: N/R

GWIF - FL (cont.)

Last Date in Agency List : 2024-05-30

ICIS

Facility Name : FDOT 2 ROW NEAR TEXACO #24-110-0031  
 Facility Address : 210 SOUTH TEMPLE AVE, STARKE, FL 32091

Site Details

NPDES ID : FLG914953  
 ICIS Facility Interest ID : 3601217496  
 Facility UIN : 110070827459  
 Facility Type Code : State Government  
 Impaired Waters : N/R  
 Latitude : 29.94345  
 Longitude : -82.11174  
 Last Date in Agency List : 2024-06-07

INACTIVE PCS

Issue Date : 2020-07-10  
 Original Issue Date : 2020-07-10  
 Effective Date : 2020-07-10  
 Expiration Date : 2025-07-09  
 Retirement Date : N/R  
 Termination Date : N/R  
 Issuing Agency : Florida Department of Environmental Protection  
 Agency Type : State  
 Activity ID : 3602239405  
 External Permit Number : FLG914953  
 Facility Type Indicator : NON-POTW  
 Permit Type : General Permit Covered Facility-NPDES)  
 Major Minor Status : N  
 Permit Status : Effective  
 Total Design Flow Number : N/R  
 Actual Average Flow Number : N/R  
 State Water Body : N/R  
 State Water Body Name : N/R  
 Permit Name : FDOT District 2  
 Permit Comp Status : Y  
 RNC Tracking : Y  
 Master External Permit Number : FLG910000  
 TMDL Interface : N/R  
 EDMR Authorization : N  
 Pretreatment Indicator : N/R  
 Last Date in Agency List : 2022-09-23

Map Id: 20  
Direction: SSE  
Distance: 0.767 mi., 4052 ft.  
Elevation: 167 ft.  
Relative: Higher

**Site Name :** TEXACO #24-110-0031 | FDOT 2 ROW  
NEAR TEXACO #24-110-0031 | STAR  
ENTERPRISE  
210 S TEMPLE AVE | 210 SOUTH TEMPLE  
AVE  
STARKE, FL  
**Database(s) :** [CS - FL, DWM CONTAM - FL, ECHO, EPA  
LUST, EPA UST, FA 3 - FL, FRS, GWIF - FL,  
ICIS, INACTIVE PCS, LUST - FL, PCS  
FACILITY, RCRA\_NONGEN, UST - FL]  
**(cont.)**

EnviroSite ID: 1480458  
EPA ID: N/R

## LUST - FL

Facility Name : TEXACO #24-110-0031  
Facility Address : 210 S TEMPLE AVE, STARKE, 32091  
County : BRADFORD

### Site Details

Facility ID : 8518941  
Facility Status : CLOSED  
Facility Type : Retail Station  
Phone : 4072637013  
Last Date in Agency List : 2024-06-06

### Owner Information

Owner ID : 20660  
Owner Name : MOTIVA ENTERPRISES LLC  
Owner Address 1 : 650 S NORTHLAKE BLVD #450, ALTAMONTE SPRINGS, FL 32701  
Owner Address 2 : \*\*\* USE STCM-55998 \*\*\*  
Owner Phone : 8636781893  
Contact : J SMITH | STAR ENTERPRISE-1994; MOTIVA-1999

### Discharge Details

Discharge Date : 1989-12-07  
Status Date : 2004-01-04  
Status Description : RA ONGOING  
DEP Code : P  
Description : CLEANUP REQUIRED  
Score Date : 2011-01-05  
Score : 60  
CU Status : N/R

Oculus Note : Use the Public Oculus Login button to enter the Oculus Website  
Oculus Hyperlink : [Click here for hyperlink provided by the agency.](#)

## PCS FACILITY

Issue Date : 2020-07-10  
Original Issue Date : 2020-07-10  
Effective Date : 2020-07-10  
Expiration Date : 2025-07-09  
Retirement Date : N/R  
Termination Date : N/R  
Issuing Agency : Florida Department of Environmental Protection  
Agency Type : State

Map Id: 20  
 Direction: SSE  
 Distance: 0.767 mi., 4052 ft.  
 Elevation: 167 ft.  
 Relative: Higher

**Site Name :** TEXACO #24-110-0031 | FDOT 2 ROW  
 NEAR TEXACO #24-110-0031 | STAR  
 ENTERPRISE  
 210 S TEMPLE AVE | 210 SOUTH TEMPLE  
 AVE  
 STARKE, FL

**Database(s) :** [CS - FL, DWM CONTAM - FL, ECHO, EPA  
 LUST, EPA UST, FA 3 - FL, FRS, GWIF - FL,  
 ICIS, INACTIVE PCS, LUST - FL, PCS  
 FACILITY, RCRA\_NONGEN, UST - FL]  
**(cont.)**

Envirosite ID: 1480458  
 EPA ID: N/R

PCS FACILITY **(cont.)**

Activity ID : 3602239405  
 External Permit Number : N/R  
 Facility Type Indicator : NON-POTW  
 Permit Type : General Permit Covered Facility-NPDES)  
 Major Minor Status : N  
 Permit Status : Effective  
 Total Design Flow Number : N/R  
 Actual Average Flow Number : N/R  
 State Water Body : N/R  
 State Water Body Name : N/R  
 Permit Name : FDOT District 2  
 Permit Comp Status : Y  
 RNC Tracking : Y  
 Master External Permit Number : FLG910000  
 TMDL Interface : N/R  
 EDMR Authorization : N  
 Pretreatment Indicator : N/R  
 Last Date in Agency List : 2024-06-10

RCRA\_NONGEN

Facility Name : STAR ENTERPRISE  
 Facility Address : 210 S TEMPLE AVE, STARKE, FL 32091-3937  
 County : BRADFORD

Date Form Received by Agency : 2002-12-09  
 EPA ID : FLD984190959  
 Mailing Address : PO BOX 4540, HOUSTON, TX 77210-4540  
 Contact : SONDRA BIENVENU  
 Contact Address : 777 WALKER ST, HOUSTON, TX 77002-5316  
 Contact Country : US  
 Contact Telephone : 713-241-5036  
 Contact Email : N/R  
 EPA Region : 04  
 Land Type : Private  
 Source Type : Notification  
 Classification : Not a generator, verified  
 Description : Not a generator, verified  
 Last Date in Agency List : 2024-06-19

Owner/Operator Summary

Owner/Operator Name : DUYET HOANG  
 Owner/Operator Address : PO BOX 945140, MAITLAND, FL 32794-5140  
 Owner/Operator Country : US  
 Owner/Operator Telephone : N/R  
 Owner/Operator Email : N/R

Map Id: 20  
 Direction: SSE  
 Distance: 0.767 mi., 4052 ft.  
 Elevation: 167 ft.  
 Relative: Higher

**Site Name :** TEXACO #24-110-0031 | FDOT 2 ROW  
 NEAR TEXACO #24-110-0031 | STAR  
 ENTERPRISE  
 210 S TEMPLE AVE | 210 SOUTH TEMPLE  
 AVE  
 STARKE, FL

**Database(s) :** [CS - FL, DWM CONTAM - FL, ECHO, EPA  
 LUST, EPA UST, FA 3 - FL, FRS, GWIF - FL,  
 ICIS, INACTIVE PCS, LUST - FL, PCS  
 FACILITY, RCRA\_NONGEN, UST - FL]  
**(cont.)**

Envirosite ID: 1480458  
 EPA ID: N/R

RCRA\_NONGEN (cont.)

Owner/Operator Fax : N/R  
 Legal Status : Private  
 Owner/Operator Type : Owner  
 Owner/Operator Start Date : 1998-12-17  
 Owner/Operator End Date : 1998-12-18

Owner/Operator Name : MOTIVA ENTERPRISES LLC  
 Owner/Operator Address : PO BOX 4540, HOUSTON, TX 77210-4540  
 Owner/Operator Country : US  
 Owner/Operator Telephone : N/R  
 Owner/Operator Email : N/R  
 Owner/Operator Fax : N/R  
 Legal Status : Private  
 Owner/Operator Type : Owner  
 Owner/Operator Start Date : 1998-12-17  
 Owner/Operator End Date : N/R

Owner/Operator Name : STAR ENTERPRISE  
 Owner/Operator Address : PO BOX 4540, HOUSTON, TX 77210-4540  
 Owner/Operator Country : US  
 Owner/Operator Telephone : N/R  
 Owner/Operator Email : N/R  
 Owner/Operator Fax : N/R  
 Legal Status : Private  
 Owner/Operator Type : Operator  
 Owner/Operator Start Date : 1990-09-15  
 Owner/Operator End Date : N/R

Handler Activities Summary

U.S. Importer of Hazardous Waste : N  
 Mixed Waste (Haz. and Radioactive) : N  
 Recycler of Hazardous Waste : N  
 Transporter of Hazardous Waste : N  
 Treater, Storer or Disposer of HW : N  
 Underground Injection Activity : N  
 On-site Burner Exemption : N  
 Furnace Exemption : N  
 Used Oil Fuel Burner : N  
 Used Oil Processor : N  
 Used Oil Refiner : N  
 Used Oil Fuel Marketer to Burner : N  
 Used Oil Specification Marketer : N  
 Used Oil Transfer Facility : N  
 Used Oil Transporter : N

Map Id: 20  
 Direction: SSE  
 Distance: 0.767 mi., 4052 ft.  
 Elevation: 167 ft.  
 Relative: Higher

**Site Name :** TEXACO #24-110-0031 | FDOT 2 ROW  
 NEAR TEXACO #24-110-0031 | STAR  
 ENTERPRISE  
 210 S TEMPLE AVE | 210 SOUTH TEMPLE  
 AVE  
 STARKE, FL

**Database(s) :** [CS - FL, DWM CONTAM - FL, ECHO, EPA  
 LUST, EPA UST, FA 3 - FL, FRS, GWIF - FL,  
 ICIS, INACTIVE PCS, LUST - FL, PCS  
 FACILITY, RCRA\_NONGEN, UST - FL]  
**(cont.)**

EnviroSite ID: 1480458  
 EPA ID: N/R

RCRA\_NONGEN (cont.)

Hazardous Waste Summary  
 Waste Code / Name :

D001 - IGNITABLE WASTE  
 D018 - BENZENE

Notices of Violations Summary  
 Regulation Violated :

N

UST - FL

Facility Name :  
 Facility Address :  
 County :

TEXACO #24-110-0031  
 210 S TEMPLE AVE, STARKE, 32091  
 BRADFORD

Site Details

Facility ID :  
 Facility Phone :  
 Facility Status :  
 Facility Type :  
 Last Date in Agency List :

8518941  
 4072637013  
 CLOSED  
 Retail Station  
 2024-06-06

Owner Information

Owner ID :  
 Owner Name :  
 Owner Address 1 :  
 Owner Address 2 :  
 Owner Phone :  
 Contact :  
 DEP Contractor Own :

20660  
 MOTIVA ENTERPRISES LLC  
 650 S NORTHLAKE BLVD #450, ALTAMONTE SPRINGS, FL 32701  
 \*\*\* USE STCM-55998 \*\*\*  
 8636781893  
 J SMITH | STAR ENTERPRISE-1994; MOTIVA-1999  
 P

Tank Information

Details for this site have been truncated due to the large number of available details for this site within this dataset. For the complete details for this site, contact your EnviroSite account representative for a complimentary site report containing all of the details available.

Tank ID :  
 Gallons :  
 Tank Location :  
 Substance :  
 Install Date :  
 Status :

1  
 4000  
 UNDERGROUND  
 Unleaded Gas  
 1964-08-01  
 Removed from Site

Map Id: 20  
 Direction: SSE  
 Distance: 0.767 mi., 4052 ft.  
 Elevation: 167 ft.  
 Relative: Higher

EnviroSite ID: 1480458  
 EPA ID: N/R

**Site Name :** TEXACO #24-110-0031 | FDOT 2 ROW  
 NEAR TEXACO #24-110-0031 | STAR  
 ENTERPRISE  
 210 S TEMPLE AVE | 210 SOUTH TEMPLE  
 AVE  
 STARKE, FL

**Database(s) :** [CS - FL, DWM CONTAM - FL, ECHO, EPA  
 LUST, EPA UST, FA 3 - FL, FRS, GWIF - FL,  
 ICIS, INACTIVE PCS, LUST - FL, PCS  
 FACILITY, RCRA\_NONGEN, UST - FL]  
**(cont.)**

UST - FL (cont.)

Status Date :	1988-08-31
Tank ID :	10
Gallons :	10000
Tank Location :	UNDERGROUND
Substance :	Vehicular Diesel
Install Date :	1988-09-01
Status :	Removed from Site
Status Date :	2003-10-01
Tank ID :	11
Gallons :	10000
Tank Location :	UNDERGROUND
Substance :	Vehicular Diesel
Install Date :	1988-09-01
Status :	Removed from Site
Status Date :	2003-10-01
Tank ID :	2
Gallons :	4000
Tank Location :	UNDERGROUND
Substance :	Unleaded Gas
Install Date :	1964-08-01
Status :	Removed from Site
Status Date :	1988-08-31
Tank ID :	3
Gallons :	4000
Tank Location :	UNDERGROUND
Substance :	Unleaded Gas
Install Date :	1964-08-01
Status :	Removed from Site
Status Date :	1988-08-31
Tank ID :	4
Gallons :	4000
Tank Location :	UNDERGROUND
Substance :	Unleaded Gas
Install Date :	1964-08-01
Status :	Removed from Site
Status Date :	1988-08-31

Map Id: 20  
Direction: SSE  
Distance: 0.767 mi., 4052 ft.  
Elevation: 167 ft.  
Relative: Higher

EnviroSite ID: 1480458  
EPA ID: N/R

**Site Name :** TEXACO #24-110-0031 | FDOT 2 ROW  
NEAR TEXACO #24-110-0031 | STAR  
ENTERPRISE  
210 S TEMPLE AVE | 210 SOUTH TEMPLE  
AVE  
STARKE, FL  
**Database(s) :** [CS - FL, DWM CONTAM - FL, ECHO, EPA  
LUST, EPA UST, FA 3 - FL, FRS, GWIF - FL,  
ICIS, INACTIVE PCS, LUST - FL, PCS  
FACILITY, RCRA\_NONGEN, UST - FL]  
**(cont.)**

UST - FL (cont.)

Tank ID : 5  
Gallons : 4000  
Tank Location : UNDERGROUND  
Substance : Unleaded Gas  
Install Date : 1967-07-01  
Status : Removed from Site  
Status Date : 1988-08-31

Tank ID : 6  
Gallons : 888  
Tank Location : UNDERGROUND  
Substance : Unknown/Not Reported  
Install Date : N/R  
Status : Removed from Site  
Status Date : 1988-09-30

Tank ID : 7  
Gallons : 888  
Tank Location : UNDERGROUND  
Substance : Unknown/Not Reported  
Install Date : N/R  
Status : Removed from Site  
Status Date : 1988-09-30

Tank ID : 8  
Gallons : 10000  
Tank Location : UNDERGROUND  
Substance : Unleaded Gas  
Install Date : 1988-09-01  
Status : Removed from Site  
Status Date : 2003-10-01

Oculus Note :  
Oculus Hyperlink : [Use the Public Oculus Login button to enter the Oculus Website  
Click here for hyperlink provided by the agency.](#)



Map Id: D21  
 Direction: SE  
 Distance: 0.777 mi., 4105 ft.  
 Elevation: 167 ft.  
 Relative: Higher

**Site Name :** CITY OF STARKE | STARKE CITY HALL |  
 BRADFORD COUNTY  
 209 N THOMPSON ST | 209 NORTH  
 THOMPSON STREET  
 STARKE, FL

**Database(s) :** [ECHO, FRS, ICIS, INACTIVE PCS, PCS  
 FACILITY, PIPELINES, RCRA\_NONGEN,  
 RCRA\_VSQG]

Envirosite ID: 35316530  
 EPA ID: N/R

ECHO

Facility Name : BRADFORD COUNTY  
 Facility Address : 209 N THOMPSON ST, STARKE, FL 32091  
 County : BRADFORD

Last Inspection Date : 2009-02-16  
 Registry ID : 110005629034  
 FIPS Code : 12007  
 EPA Region : 04  
 Inspection Count : 0  
 Last Inspection Days : 3163  
 Informal Count : 0  
 Last Informal Action Date : N/R  
 Formal Action Count : 0  
 Last Formal Action Date : N/R  
 Total Penalties : 0  
 Penalty Count : 0  
 Last Penalty Date : N/R  
 Last Penalty Amount : N/R  
 QTRS IN NC : 0  
 Programs IN SNC : 0  
 Current Compliance Status : No Violation  
 Three-Year Compliance Status :                       
 Collection Method : GPS CODE (PSEUDO RANGE) DIFFERENTIAL  
 Reference Point : POINT WHERE SUBSTANCE IS MONITORED  
 Accuracy Meters : 3  
 Derived Tribes : N/R  
 Derived HUC : 03110206  
 Derived WBD : 031102060102  
 Derived STCTY FIPS : 12007  
 Derived Zip : 32091  
 Derived CD113 : 03  
 Derived CB2010 : 120070001005021  
 MYRTK Universe : NNN  
 NPDES IDs : N/R  
 CWA Permit Types : N/R  
 CWA Compliance Tracking : N/R  
 CWA NAICS : N/R  
 CWA SICS : N/R  
 CWA Inspection Count : N/R  
 CWA Last Inspection Days : N/R  
 CWA Informal Count : N/R  
 CWA Formal Action Count : N/R  
 CWA Last Formal Action Date : N/R  
 CWA Penalties : N/R  
 CWA Last Penalty Date : N/R  
 CWA Last Penalty Amount : N/R  
 CWA Quarters IN NC : N/R  
 CWA Current Compliance Status : N/R  
 CWA Current SNC Flag : N  
 CWA 13 Quarters Compliance Status : N/R  
 CWA 13 Quarters Effluent Exceedances: N/R  
 CWA Three-Year QNCR Codes : N/R

Map Id: D21  
 Direction: SE  
 Distance: 0.777 mi., 4105 ft.  
 Elevation: 167 ft.  
 Relative: Higher

**Site Name :** CITY OF STARKE | STARKE CITY HALL |  
 BRADFORD COUNTY  
 209 N THOMPSON ST | 209 NORTH  
 THOMPSON STREET  
 STARKE, FL

**Database(s) :** [ECHO, FRS, ICIS, INACTIVE PCS, PCS  
 FACILITY, PIPELINES, RCRA\_NONGEN,  
 RCRA\_VSQG] **(cont.)**

Envirosite ID: 35316530  
 EPA ID: N/R

ECHO **(cont.)**

DFR URL :	<a href="#">Click here for hyperlink provided by the agency.</a>
Facility SIC :	N/R
Facility NAICS :	92119 - Other General Government Support
Facility Last Inspection EPA Date :	N/R
Facility Last Inspection State Date :	2009-02-16
Facility Last Formal Act EPA Date :	N/R
Facility Last Formal Act State Date :	N/R
Facility Last Informal Act EPA Date :	N/R
Facility Last Informal Act State Date :	N/R
Facility Federal Agency :	N/R
TRI Reporter :	N/R
Facility Imp Water Flag :	N/R
Current SNC Flag :	N
Indian County Flag :	N
Federal Flag :	N/R
US Mexico Border Flag :	N/R
Chesapeake Bay Flag :	N/R
AIR Flag :	N
NPDES Flag :	N
SDWIS Flag :	N
RCRA Flag :	Y
TRI Flag :	N
GHG Flag :	N
Major Flag :	N/R
Active Flag :	N/R
NAA Flag :	N/R
Latitude :	29.945099
Longitude :	-82.108531
Last Date in Agency List :	2017-10-23

Facility Name :	CITY OF STARKE
Facility Address :	209 N THOMPSON ST, STARKE, FL 32091
County :	BRADFORD

Last Inspection Date :	N/R
Registry ID :	110035551774
FIPS Code :	12007
EPA Region :	04
Inspection Count :	0
Last Inspection Days :	N/R
Informal Count :	0
Last Informal Action Date :	N/R
Formal Action Count :	0
Last Formal Action Date :	N/R
Total Penalties :	0
Penalty Count :	N/R
Last Penalty Date :	N/R
Last Penalty Amount :	N/R
QTRS IN NC :	0
Programs IN SNC :	0
Current Compliance Status :	No Violation Identified

Map Id: D21  
 Direction: SE  
 Distance: 0.777 mi., 4105 ft.  
 Elevation: 167 ft.  
 Relative: Higher

**Site Name :** CITY OF STARKE | STARKE CITY HALL |  
 BRADFORD COUNTY  
 209 N THOMPSON ST | 209 NORTH  
 THOMPSON STREET  
 STARKE, FL

**Database(s) :** [ECHO, FRS, ICIS, INACTIVE PCS, PCS  
 FACILITY, PIPELINES, RCRA\_NONGEN,  
 RCRA\_VSQG] **(cont.)**

Envirosite ID: 35316530  
 EPA ID: N/R

ECHO **(cont.)**

Three-Year Compliance Status :	
Collection Method :	ADDRESS MATCHING-HOUSE NUMBER
Reference Point :	ENTRANCE POINT OF A FACILITY OR STATION
Accuracy Meters :	50
Derived Tribes :	N/R
Derived HUC :	03110206
Derived WBD :	031102060102
Derived STCTY FIPS :	12007
Derived Zip :	32091
Derived CD113 :	03
Derived CB2010 :	120070001005021
MYRTK Universe :	NNN
NPDES IDs :	N/R
CWA Permit Types :	N/R
CWA Compliance Tracking :	N/R
CWA NAICS :	N/R
CWA SICS :	N/R
CWA Inspection Count :	N/R
CWA Last Inspection Days :	N/R
CWA Informal Count :	N/R
CWA Formal Action Count :	N/R
CWA Last Formal Action Date :	N/R
CWA Penalties :	N/R
CWA Last Penalty Date :	N/R
CWA Last Penalty Amount :	N/R
CWA Quarters IN NC :	N/R
CWA Current Compliance Status :	N/R
CWA Current SNC Flag :	N
CWA 13 Quarters Compliance Status :	N/R
CWA 13 Quarters Effluent Exceedances:	N/R
CWA Three-Year QNCR Codes :	N/R
DFR URL :	<a href="#">Click here for hyperlink provided by the agency.</a>
Facility SIC :	N/R
Facility NAICS :	N/R
Facility Last Inspection EPA Date :	N/R
Facility Last Inspection State Date :	N/R
Facility Last Formal Act EPA Date :	N/R
Facility Last Formal Act State Date :	N/R
Facility Last Informal Act EPA Date :	N/R
Facility Last Informal Act State Date:	N/R
Facility Federal Agency :	N/R
TRI Reporter :	N/R
Facility Imp Water Flag :	N/R
Current SNC Flag :	N
Indian County Flag :	N
Federal Flag :	N/R
US Mexico Border Flag :	N/R
Chesapeak Bay Flag :	N/R
AIR Flag :	N
NPDES Flag :	N
SDWIS Flag :	N
RCRA Flag :	Y
TRI Flag :	N

Map Id: D21  
 Direction: SE  
 Distance: 0.777 mi., 4105 ft.  
 Elevation: 167 ft.  
 Relative: Higher

**Site Name :** CITY OF STARKE | STARKE CITY HALL |  
 BRADFORD COUNTY  
 209 N THOMPSON ST | 209 NORTH  
 THOMPSON STREET  
 STARKE, FL

**Database(s) :** [ECHO, FRS, ICIS, INACTIVE PCS, PCS  
 FACILITY, PIPELINES, RCRA\_NONGEN,  
 RCRA\_VSQG] *(cont.)*

Envirosite ID: 35316530  
 EPA ID: N/R

ECHO *(cont.)*

GHG Flag : N  
 Major Flag : N/R  
 Active Flag : Y  
 NAA Flag : N  
 Latitude : 29.944657  
 Longitude : -82.108708  
 Last Date in Agency List : 2024-07-12

Facility Name : STARKE CITY HALL  
 Facility Address : 209 N THOMPSON ST, STARKE, FL 32091  
 County : BRADFORD

Last Inspection Date : 2009-02-16  
 Registry ID : 110005629034  
 FIPS Code : 12007  
 EPA Region : 04  
 Inspection Count : 0  
 Last Inspection Days : 5564  
 Informal Count : 0  
 Last Informal Action Date : N/R  
 Formal Action Count : 0  
 Last Formal Action Date : N/R  
 Total Penalties : 0  
 Penalty Count : N/R  
 Last Penalty Date : N/R  
 Last Penalty Amount : N/R  
 QTRS IN NC : 0  
 Programs IN SNC : 0  
 Current Compliance Status : No Violation Identified  
 Three-Year Compliance Status : \_\_\_\_\_  
 Collection Method : GPS CODE (PSEUDO RANGE) DIFFERENTIAL  
 Reference Point : POINT WHERE SUBSTANCE IS MONITORED  
 Accuracy Meters : 6  
 Derived Tribes : N/R  
 Derived HUC : 03110206  
 Derived WBD : 031102060102  
 Derived STCTY FIPS : 12007  
 Derived Zip : 32091  
 Derived CD113 : 03  
 Derived CB2010 : 120070001005021  
 MYRTK Universe : NNN  
 NPDES IDs : N/R  
 CWA Permit Types : N/R  
 CWA Compliance Tracking : N/R  
 CWA NAICS : N/R  
 CWA SICS : N/R  
 CWA Inspection Count : N/R  
 CWA Last Inspection Days : N/R  
 CWA Informal Count : N/R  
 CWA Formal Action Count : N/R  
 CWA Last Formal Action Date : N/R

Map Id: D21  
 Direction: SE  
 Distance: 0.777 mi., 4105 ft.  
 Elevation: 167 ft.  
 Relative: Higher

**Site Name :** CITY OF STARKE | STARKE CITY HALL |  
 BRADFORD COUNTY  
 209 N THOMPSON ST | 209 NORTH  
 THOMPSON STREET  
 STARKE, FL

**Database(s) :** [ECHO, FRS, ICIS, INACTIVE PCS, PCS  
 FACILITY, PIPELINES, RCRA\_NONGEN,  
 RCRA\_VSQG] **(cont.)**

Envirosite ID: 35316530  
 EPA ID: N/R

ECHO **(cont.)**

CWA Penalties :	N/R
CWA Last Penalty Date :	N/R
CWA Last Penalty Amount :	N/R
CWA Quarters IN NC :	N/R
CWA Current Compliance Status :	N/R
CWA Current SNC Flag :	N
CWA 13 Quarters Compliance Status :	N/R
CWA 13 Quarters Effluent Exceedances:	N/R
CWA Three-Year QNCR Codes :	N/R
DFR URL :	<a href="#">Click here for hyperlink provided by the agency.</a>
Facility SIC :	N/R
Facility NAICS :	92119 - Other General Government Support
Facility Last Inspection EPA Date :	N/R
Facility Last Inspection State Date :	2009-02-16
Facility Last Formal Act EPA Date :	N/R
Facility Last Formal Act State Date :	N/R
Facility Last Informal Act EPA Date :	N/R
Facility Last Informal Act State Date:	N/R
Facility Federal Agency :	N/R
TRI Reporter :	N/R
Facility Imp Water Flag :	N/R
Current SNC Flag :	N
Indian County Flag :	N
Federal Flag :	N/R
US Mexico Border Flag :	N/R
Chesapeake Bay Flag :	N/R
AIR Flag :	N
NPDES Flag :	N
SDWIS Flag :	N
RCRA Flag :	Y
TRI Flag :	N
GHG Flag :	N
Major Flag :	N/R
Active Flag :	N/R
NAA Flag :	N
Latitude :	29.945099
Longitude :	-82.108531
Last Date in Agency List :	2024-07-12

FRS

Facility Name :	BRADFORD COUNTY
Facility Address :	209 N THOMPSON ST, STARKE, FL 320913312
County :	BRADFORD

Site Details

Registry ID :	110005629034
FRS Facility URL :	<a href="#">Click here for hyperlink provided by the agency.</a>
Last Date in Agency List :	2017-12-07

Map Id: D21  
Direction: SE  
Distance: 0.777 mi., 4105 ft.  
Elevation: 167 ft.  
Relative: Higher

<b>Site Name :</b>	CITY OF STARKE   STARKE CITY HALL   BRADFORD COUNTY 209 N THOMPSON ST   209 NORTH THOMPSON STREET STARKE, FL
<b>Database(s) :</b>	[ECHO, FRS, ICIS, INACTIVE PCS, PCS FACILITY, PIPELINES, RCRA_NONGEN, RCRA_VSQG] <b>(cont.)</b>

Envirosite ID: 35316530  
EPA ID: N/R

## FRS (cont.)

### Source Description

#### Source Description :

The Florida Environmental System Today Application (FIESTA) Data Maintenance (FDM) system maintains entity, environmental interest and affiliation data for the State of Florida.

#### Source Description :

RCRAInfo is EPA's comprehensive information system that supports the Resource Conservation and Recovery Act (RCRA) of 1976 and the Hazardous and Solid Waste Amendments (HSWA) of 1984 through the tracking of events and activities related to facilities that generate, transport, and treat, store, or dispose of hazardous waste. RCRAInfo allows RCRA program staff to track the notification, permit, compliance, and corrective action activities required under RCRA. RCRAInfo also supports generation of the National Hazardous Waste Biennial Report. All generators and treatment, storage, and disposal facilities who handle hazardous waste are required to report to the EPA Administrator at least once every two years to support creation of the Biennial Report.

### FRS Environmental Interest

#### Source and System ID :

FLORIDA DEP - 56381  
RCRAINFO - FLR000004531

#### Facility Name :

#### Facility Address :

#### County :

CITY OF STARKE  
209 N THOMPSON ST, STARKE, FL 320913312  
BRADFORD

### Site Details

#### Registry ID :

#### FRS Facility URL :

#### Last Date in Agency List :

110035551774  
[Click here for hyperlink provided by the agency.](#)  
2024-05-20

### Source Description

#### Source Description :

The Florida Environmental System Today Application (FIESTA) Data Maintenance (FDM) system maintains entity, environmental interest and affiliation data for the State of Florida.

Map Id: D21  
 Direction: SE  
 Distance: 0.777 mi., 4105 ft.  
 Elevation: 167 ft.  
 Relative: Higher

**Site Name :** CITY OF STARKE | STARKE CITY HALL |  
 BRADFORD COUNTY  
 209 N THOMPSON ST | 209 NORTH  
 THOMPSON STREET  
 STARKE, FL

**Database(s) :** [ECHO, FRS, ICIS, INACTIVE PCS, PCS  
 FACILITY, PIPELINES, RCRA\_NONGEN,  
 RCRA\_VSQG] *(cont.)*

Envirosite ID: 35316530  
 EPA ID: N/R

FRS *(cont.)*

Source Description :

RCRAInfo is EPA's comprehensive information system that supports the Resource Conservation and Recovery Act (RCRA) of 1976 and the Hazardous and Solid Waste Amendments (HSWA) of 1984 through the tracking of events and activities related to facilities that generate, transport, and treat, store, or dispose of hazardous waste. RCRAInfo allows RCRA program staff to track the notification, permit, compliance, and corrective action activities required under RCRA. RCRAInfo also supports generation of the National Hazardous Waste Biennial Report. All generators and treatment, storage, and disposal facilities who handle hazardous waste are required to report to the EPA Administrator at least once every two years to support creation of the Biennial Report.

FRS Environmental Interest

Source and System ID : FLORIDA DEP - 67606  
 RCRAINFO - FLTMP9203429

Facility Name : STARKE CITY HALL  
 Facility Address : 209 N THOMPSON ST, STARKE, FL 320913312  
 County : BRADFORD

Site Details

Registry ID : 110005629034  
 FRS Facility URL : [Click here for hyperlink provided by the agency.](#)  
 Last Date in Agency List : 2024-05-20

Source Description

Source Description :

The Florida Environmental System Today Application (FIESTA) Data Maintenance (FDM) system maintains entity, environmental interest and affiliation data for the State of Florida.

Source Description :

RCRAInfo is EPA's comprehensive information system that supports the Resource Conservation and Recovery Act (RCRA) of 1976 and the Hazardous and Solid Waste Amendments (HSWA) of 1984 through the tracking of events and activities related to facilities that generate, transport, and treat, store, or dispose of hazardous waste. RCRAInfo allows RCRA program staff to track the notification, permit, compliance, and corrective action activities required under RCRA. RCRAInfo also supports generation of the National Hazardous Waste Biennial Report. All generators and treatment, storage, and disposal facilities who handle hazardous waste are required to report to the EPA Administrator at least once every two years to support creation of the Biennial Report.

Map Id: D21  
Direction: SE  
Distance: 0.777 mi., 4105 ft.  
Elevation: 167 ft.  
Relative: Higher

**Site Name :** CITY OF STARKE | STARKE CITY HALL |  
BRADFORD COUNTY  
209 N THOMPSON ST | 209 NORTH  
THOMPSON STREET  
STARKE, FL  
**Database(s) :** [ECHO, FRS, ICIS, INACTIVE PCS, PCS  
FACILITY, PIPELINES, RCRA\_NONGEN,  
RCRA\_VSQG] **(cont.)**

Envirosite ID: 35316530  
EPA ID: N/R

FRS **(cont.)**

FRS Environmental Interest  
Source and System ID : FLORIDA DEP - 56381  
RCRAINFO - FLR000004531

Facility Name : STARKE WTP-SW PLANT  
Facility Address : 209 N. THOMPSON ST., STARKE, FL 32091  
County : N/R

Site Details  
Registry ID : 110050494933  
FRS Facility URL : [Click here for hyperlink provided by the agency.](#)  
Last Date in Agency List : 2021-05-03

Source Description

Source Description :  
The Safe Drinking Water Information System Federal Data Warehouse contains information about public water systems and their violations of EPA's drinking water regulations.

FRS Environmental Interest  
Source and System ID : SFDW - FL2040211 14632040211

Facility Name : STARKE WTP-WATER TOWER  
Facility Address : 209 N. THOMPSON ST., STARKE, FL 32091  
County : N/R

Site Details  
Registry ID : 110050494906  
FRS Facility URL : [Click here for hyperlink provided by the agency.](#)  
Last Date in Agency List : 2021-05-03

Source Description

Source Description :  
The Safe Drinking Water Information System Federal Data Warehouse contains information about public water systems and their violations of EPA's drinking water regulations.



Map Id: D21  
 Direction: SE  
 Distance: 0.777 mi., 4105 ft.  
 Elevation: 167 ft.  
 Relative: Higher

**Site Name :** CITY OF STARKE | STARKE CITY HALL |  
 BRADFORD COUNTY  
 209 N THOMPSON ST | 209 NORTH  
 THOMPSON STREET  
 STARKE, FL

**Database(s) :** [ECHO, FRS, ICIS, INACTIVE PCS, PCS  
 FACILITY, PIPELINES, RCRA\_NONGEN,  
 RCRA\_VSQG] **(cont.)**

Envirosite ID: 35316530  
 EPA ID: N/R

FRS **(cont.)**

FRS Environmental Interest  
 Source and System ID : SFDW - FL2040211 14622040211

ICIS

Facility Name : CITY OF STARKE  
 Facility Address : 209 NORTH THOMPSON STREET, STARKE, FL 32091

Site Details

NPDES ID : FLL028126  
 ICIS Facility Interest ID : 3600263076  
 Facility UIN : 110000509726  
 Facility Type Code : N/R  
 Impaired Waters : N/R  
 Latitude : 29.944657  
 Longitude : -82.108708  
 Last Date in Agency List : 2024-06-07

INACTIVE PCS

Issue Date : 2016-01-01  
 Original Issue Date : 2016-01-01  
 Effective Date : 2016-01-01  
 Expiration Date : 2020-12-31  
 Retirement Date : 2020-12-31  
 Termination Date : N/R  
 Issuing Agency : N/R  
 Agency Type : U.S.EPA  
 Activity ID : 3600890127  
 External Permit Number : FLL028126  
 Facility Type Indicator : NON-POTW  
 Permit Type : Associated Permit Record  
 Major Minor Status : N  
 Permit Status : Expired  
 Total Design Flow Number : N/R  
 Actual Average Flow Number : N/R  
 State Water Body : N/R  
 State Water Body Name : N/R  
 Permit Name : City of Starke  
 Permit Comp Status : Y  
 RNC Tracking : Y  
 Master External Permit Number : N/R  
 TMDL Interface : N/R  
 EDMR Authorization : N  
 Pretreatment Indicator : N/R  
 Last Date in Agency List : 2024-06-10

PCS FACILITY

Issue Date : 2021-01-01

Map Id: D21  
 Direction: SE  
 Distance: 0.777 mi., 4105 ft.  
 Elevation: 167 ft.  
 Relative: Higher

**Site Name :** CITY OF STARKE | STARKE CITY HALL |  
 BRADFORD COUNTY  
 209 N THOMPSON ST | 209 NORTH  
 THOMPSON STREET  
 STARKE, FL

**Database(s) :** [ECHO, FRS, ICIS, INACTIVE PCS, PCS  
 FACILITY, PIPELINES, RCRA\_NONGEN,  
 RCRA\_VSQG] **(cont.)**

Envirosite ID: 35316530  
 EPA ID: N/R

PCS FACILITY **(cont.)**

Original Issue Date : 2016-01-01  
 Effective Date : 2021-01-01  
 Expiration Date : 2025-12-31  
 Retirement Date : N/R  
 Termination Date : N/R  
 Issuing Agency : N/R  
 Agency Type : U.S.EPA  
 Activity ID : 3602727416  
 External Permit Number : N/R  
 Facility Type Indicator : NON-POTW  
 Permit Type : Associated Permit Record  
 Major Minor Status : N  
 Permit Status : Effective  
 Total Design Flow Number : N/R  
 Actual Average Flow Number : N/R  
 State Water Body : N/R  
 State Water Body Name : N/R  
 Permit Name : City of Starke  
 Permit Comp Status : N/R  
 RNC Tracking : Y  
 Master External Permit Number : N/R  
 TMDL Interface : N/R  
 EDMR Authorization : N  
 Pretreatment Indicator : N/R  
 Last Date in Agency List : 2024-06-10

PIPELINES

Data file as of : 2012-12-28  
 Report Year : 2011  
 Report Number : 20121362  
 Supplemental Number : 16499  
 Operator ID : 18620  
 Part A5 Commodity : N/R

Data file as of : 2013-08-30  
 Report Year : 2012  
 Report Number : 20131336  
 Supplemental Number : 18666  
 Operator ID : 18620  
 Part A5 Commodity : N/R

RCRA\_NONGEN

Facility Name : STARKE CITY HALL  
 Facility Address : 209 N THOMPSON ST, STARKE, FL 32091-3312  
 County : BRADFORD

Date Form Received by Agency : 2009-02-16  
 EPA ID : FLR000004531

Map Id: D21  
 Direction: SE  
 Distance: 0.777 mi., 4105 ft.  
 Elevation: 167 ft.  
 Relative: Higher

**Site Name :** CITY OF STARKE | STARKE CITY HALL |  
 BRADFORD COUNTY  
 209 N THOMPSON ST | 209 NORTH  
 THOMPSON STREET  
 STARKE, FL

**Database(s) :** [ECHO, FRS, ICIS, INACTIVE PCS, PCS  
 FACILITY, PIPELINES, RCRA\_NONGEN,  
 RCRA\_VSQG] **(cont.)**

Envirosite ID: 35316530  
 EPA ID: N/R

RCRA\_NONGEN **(cont.)**

Mailing Address : 209 N THOMPSON ST, STARKE, FL 32091-3312  
 Contact : DONNY WISE  
 Contact Address : 209 N THOMPSON ST, STARKE, FL 32091-3312  
 Contact Country : US  
 Contact Telephone : 904-964-6280  
 Contact Email : N/R  
 EPA Region : 04  
 Land Type : Other land type  
 Source Type : Implementer  
 Classification : Not a generator, verified  
 Description : Not a generator, verified  
 Last Date in Agency List : 2024-06-19

Owner/Operator Summary

Owner/Operator Name : DONNY WISE  
 Owner/Operator Address : 209 N THOMPSON ST, STARKE, FL 32091-3312  
 Owner/Operator Country : US  
 Owner/Operator Telephone : N/R  
 Owner/Operator Email : N/R  
 Owner/Operator Fax : N/R  
 Legal Status : Private  
 Owner/Operator Type : Owner  
 Owner/Operator Start Date : 1996-10-18  
 Owner/Operator End Date : N/R

Handler Activities Summary

U.S. Importer of Hazardous Waste : N  
 Mixed Waste (Haz. and Radioactive) : N  
 Recycler of Hazardous Waste : N  
 Transporter of Hazardous Waste : N  
 Treater, Storer or Disposer of HW : N  
 Underground Injection Activity : N  
 On-site Burner Exemption : N  
 Furnace Exemption : N  
 Used Oil Fuel Burner : N  
 Used Oil Processor : N  
 Used Oil Refiner : N  
 Used Oil Fuel Marketer to Burner : N  
 Used Oil Specification Marketer : N  
 Used Oil Transfer Facility : N  
 Used Oil Transporter : N

Historical Generators

Date Form Received by Agency : 1995-05-30  
 Facility Name : STARKE CITY HALL  
 Classification : Small Quantity Generator

Map Id: D21  
 Direction: SE  
 Distance: 0.777 mi., 4105 ft.  
 Elevation: 167 ft.  
 Relative: Higher

**Site Name :** CITY OF STARKE | STARKE CITY HALL |  
 BRADFORD COUNTY  
 209 N THOMPSON ST | 209 NORTH  
 THOMPSON STREET  
 STARKE, FL

**Database(s) :** [ECHO, FRS, ICIS, INACTIVE PCS, PCS  
 FACILITY, PIPELINES, RCRA\_NONGEN,  
 RCRA\_VSQG] *(cont.)*

Envirosite ID: 35316530  
 EPA ID: N/R

RCRA\_NONGEN *(cont.)*

Notices of Violations Summary  
 Regulation Violated : N

Evaluation Action Summary  
 Evaluation Date : 2009-02-16  
 Evaluation : COMPLIANCE EVALUATION INSPECTION  
 Area of Violation : N/R  
 Date Achieved Compliance : N/R  
 Evaluation Lead Agency : State

RCRA\_VSQG

Facility Name : CITY OF STARKE  
 Facility Address : 209 N THOMPSON ST, STARKE, FL 32091-3312  
 County : BRADFORD

Date Form Received by Agency : 1992-02-28  
 EPA ID : FLTMP9203429  
 Mailing Address : N/R  
 Contact : N/R  
 Contact Address : N/R  
 Contact Country : US  
 Contact Telephone : N/R  
 Contact Email : N/R  
 EPA Region : 04  
 Land Type : Other land type  
 Source Type : Emergency  
 Classification : Very Small Quantity Generator

Description :

Handlers that generate 100 kilograms or less of hazardous waste per calendar month, and accumulate 1000 kg or less of hazardous waste at any time; or generate one kilogram or less of acutely hazardous waste per calendar month, and accumulate at any time: 1 kg or less of acutely hazardous waste; or 100 kg or less of any residue or contaminated soil, waste or other debris resulting from the cleanup of a spill, into or on any land or water, of acutely hazardous waste; or generate 100 kg or less of any residue or contaminated soil, waste or other debris resulting from the cleanup of a spill, into or on any land or water, of acutely hazardous waste during any calendar month, and accumulate at any time: 1 kg or less of acutely hazardous waste; or 100 kg or less of any residue or contaminated soil, waste or other debris resulting from the cleanup of a spill, into or on any land or water, of acutely hazardous waste.

Last Date in Agency List : 2024-06-19

Owner/Operator Summary  
 Owner/Operator Name : N/R  
 Owner/Operator Address : N/R  
 Owner/Operator Country : N/R

Map Id: D21  
 Direction: SE  
 Distance: 0.777 mi., 4105 ft.  
 Elevation: 167 ft.  
 Relative: Higher

**Site Name :** CITY OF STARKE | STARKE CITY HALL |  
 BRADFORD COUNTY  
 209 N THOMPSON ST | 209 NORTH  
 THOMPSON STREET  
 STARKE, FL

**Database(s) :** [ECHO, FRS, ICIS, INACTIVE PCS, PCS  
 FACILITY, PIPELINES, RCRA\_NONGEN,  
 RCRA\_VSQG] **(cont.)**

Envirosite ID: 35316530  
 EPA ID: N/R

**RCRA\_VSQG (cont.)**

Owner/Operator Telephone : N/R  
 Owner/Operator Email : N/R  
 Owner/Operator Fax : N/R  
 Legal Status : N/R  
 Owner/Operator Type : N/R  
 Owner/Operator Start Date : N/R  
 Owner/Operator End Date : N/R

**Handler Activities Summary**

U.S. Importer of Hazardous Waste : N  
 Mixed Waste (Haz. and Radioactive) : N  
 Recycler of Hazardous Waste : N  
 Transporter of Hazardous Waste : N  
 Treater, Storer or Disposer of HW : N  
 Underground Injection Activity : N  
 On-site Burner Exemption : N  
 Furnace Exemption : N  
 Used Oil Fuel Burner : N  
 Used Oil Processor : N  
 Used Oil Refiner : N  
 Used Oil Fuel Marketer to Burner : N  
 Used Oil Specification Marketer : N  
 Used Oil Transfer Facility : N  
 Used Oil Transporter : N

**Notices of Violations Summary**

Regulation Violated : N

Map Id: D22  
 Direction: SE  
 Distance: 0.785 mi., 4145 ft.  
 Elevation: 166 ft.  
 Relative: Higher

**Site Name :** STARKE NATURAL GAS DEPT, CITY OF  
 209 N THOMPSON ST. PO DRAWER C  
 STARKE, FL 32091

**Database(s) :** [PIPELINES]

Envirosite ID: 54251196  
 EPA ID: N/R

**PIPELINES**

Data file as of : 2013-06-28  
 Report Year : 2012  
 Report Number : 20131336  
 Supplemental Number : 18666  
 Operator ID : 18620  
 Part A5 Commodity : N/R

Map Id: 23  
Direction: SSW  
Distance: 0.869 mi., 4588 ft.  
Elevation: 155 ft.  
Relative: Lower

<b>Site Name :</b>	PATRICK MICHAEL & WALL JOANN ET AL PROPERTY   PATRICK MICHAEL & WALL JOANNE 1231 BUTLER RD STARKE, FL 32091
<b>Database(s) :</b>	[AST - FL, CS - FL, DWM CONTAM - FL, EPA LUST, GWIF - FL, LAST - FL, LUST - FL]

EnviroSite ID: 1480483  
EPA ID: N/R

### AST - FL

Facility Name :	PATRICK MICHAEL & WALL JOANN ET AL PROPERTY
Facility Address :	1231 BUTLER RD, STARKE, 32091
County :	BRADFORD

### Site Details

Facility ID :	9807454
Facility Phone :	N/R
Facility Status :	OPEN
Facility Type :	B
Type Description :	Residential
Last Date in Agency List :	2024-06-06

### Tank Information

Tank ID :	1
Gallons :	500
Tank Location :	ABOVEGROUND
Substance :	Unknown/Not Reported
Install Date :	N/R
Status :	In Service
Status Date :	2005-07-06

Oculus Note :	Use the Public Oculus Login button to enter the Oculus Website
Oculus Hyperlink :	<a href="#">Click here for hyperlink provided by the agency.</a>

### CS - FL

Facility Name :	PATRICK MICHAEL & WALL JOANN ET AL PROPERTY
Facility Address :	1231 BUTLER RD, STARKE, 32091
County :	Bradford County

DEP Cleanup Site Key :	80563042
Program Site ID :	9807454
Program Source Data :	STCM
Program Area :	PETRO
Collection Date :	2006-01-18
Verification Date :	2006-01-18
Load Date :	2024-07-21
Verifier :	BAIN_W
Collector :	BAIN_W
Verifier Agency :	DEPARTMENT OF ENVIRONMENTAL PROTECTION
Collection Agency :	DEPARTMENT OF ENVIRONMENTAL PROTECTION
Verification Status :	REVIEWED
Remediation Status :	ACTIVE
Office/District :	NED
Comments :	N/R
Last Date in Agency List :	2024-07-22

Map Id: 23  
 Direction: SSW  
 Distance: 0.869 mi., 4588 ft.  
 Elevation: 155 ft.  
 Relative: Lower

**Site Name :** PATRICK MICHAEL & WALL JOANN ET AL PROPERTY | PATRICK MICHAEL & WALL JOANNE  
 1231 BUTLER RD  
 STARKE, FL 32091

**Database(s) :** [AST - FL, CS - FL, DWM CONTAM - FL, EPA LUST, GWIF - FL, LAST - FL, LUST - FL]  
**(cont.)**

EnviroSite ID: 1480483  
 EPA ID: N/R

DWM CONTAM - FL

Facility Name : PATRICK MICHAEL & WALL JOANN ET AL PROPERTY  
 Facility Address : 1231 BUTLER RD, STARKE, FL 32091  
 County : BRADFORD

Score Effective Date : 2009-07-14  
 Score : 29  
 Score Ranked : N/R  
 Rank : N/R  
 Facility ID : 9807454  
 Facility Status : OPEN  
 Facility Type : B - Residential  
 County Code : 4  
 District : NED  
 Operator : N/R  
 Phone : N/R  
 Name Changed Date : N/R  
 Address Changed Date : N/R  
 Latitude Degrees : 29  
 Latitude Minutes : 56  
 Latitude Seconds : 32.8523  
 Longitude Degrees : 82  
 Longitude Minutes : 7  
 Longitude Seconds : 29.2528  
 Feature : N/R  
 Method : N/R  
 Datum : N/R  
 Section/Township/Range : N/R  
 Related Party Begin Date : 2016-12-19  
 Related Party ID : 74165  
 Primary Related Party Role : PROPERTY OWNER  
 Related Party Name : JOANN WALL & JACK W HALL ESTATE  
 Related Party Address 1 : 1231 BUTLER RD, STARKE, FL 32091  
 Related Party Address 2 : ATTN: STOR TANK REGIS  
 Contact : N/R  
 Related Party Phone : N/R  
 Related Party Extension : N/R  
 Related Party Bad Address Indicator : N  
 Last Date in Agency List : 2024-08-09

EPA LUST

Facility Name : PATRICK MICHAEL & WALL JOANN ET AL PROPERTY  
 Facility Address : 1231 BUTLER RD, STARKE, Florida  
 County : N/R

Facility ID : FL9807454  
 LUST ID : FL4367  
 Reported Date : 2005-06-24  
 Status : Open  
 Substance : N/R

Map Id: 23  
 Direction: SSW  
 Distance: 0.869 mi., 4588 ft.  
 Elevation: 155 ft.  
 Relative: Lower

**Site Name :** PATRICK MICHAEL & WALL JOANN ET AL  
 PROPERTY | PATRICK MICHAEL & WALL  
 JOANNE  
 1231 BUTLER RD  
 STARKE, FL 32091

**Database(s) :** [AST - FL, CS - FL, DWM CONTAM - FL,  
 EPA LUST, GWIF - FL, LAST - FL, LUST - FL]  
**(cont.)**

EnviroSite ID: 1480483  
 EPA ID: N/R

EPA LUST (cont.)

Closed With Residual Contamination (Tribal Only):	N/R
NFA_Letter (Tribal Only) :	N/R
Tribe (Tribal Only) :	N/R
EPA Region :	4
Estimated Population within 1500ft :	207
Estimated Private Domestic Wells within 1500ft:	45
Within Source Water Protection Area (SPA):	No
SPA Public Water System and Facility ID:	N/R
SPA Water Type :	N/R
SPA Facility Type :	N/R
SPA HUC12 :	N/R
Within Groundwater Wellhead Protection Area (WHPA):	Yes
WHPA Public Water System and Facility ID:	FL2041418_17131643
WHPA Water Type :	GW
WHPA Facility Type :	WL
WHPA HUC12 :	31102060102
Within Estimated 100-year Floodplain:	No
Latitude :	29.9422199999999
Longitude :	-82.12496
Last Date in Agency List :	2024-05-23

GWIF - FL

Facility Name :	PATRICK MICHAEL & WALL JOANNE
Facility Address :	1231 BUTLER RD, STARKE, 32091
County :	BRADFORD
Facility ID :	9807454
Facility Type :	PETROLEUM
Location ID :	100443
Location Method :	DGPS = Differentially Corrected GPS
GPS ID :	100443
GPS Date :	2005-11-05
HAE (Height Above Ellipsoid) :	45.41
Project ID :	SUPER
Insp Name :	ANTHONY DENNIS
Insp CHD :	BRADFORD
Request Number :	N/R
Datum :	N/R
Software :	Risk_Solo_v1
Streetside :	N/R
Agency :	DOH
Comment :	N/R
Latitude :	29.942169
Longitude :	-82.124661
Last Date in Agency List :	2024-05-30



Map Id: 23  
Direction: SSW  
Distance: 0.869 mi., 4588 ft.  
Elevation: 155 ft.  
Relative: Lower

**Site Name :** PATRICK MICHAEL & WALL JOANN ET AL  
PROPERTY | PATRICK MICHAEL & WALL  
JOANNE  
1231 BUTLER RD  
STARKE, FL 32091

**Database(s) :** [AST - FL, CS - FL, DWM CONTAM - FL,  
EPA LUST, GWIF - FL, LAST - FL, LUST - FL]  
**(cont.)**

EnviroSite ID: 1480483  
EPA ID: N/R

### LAST - FL

Facility Name : PATRICK MICHAEL & WALL JOANN ET AL PROPERTY  
Facility Address : 1231 BUTLER RD, STARKE, 32091  
County : BRADFORD

#### Site Details

Facility ID : 9807454  
Facility Status : OPEN  
Facility Type : Residential  
Phone : N/R  
Last Date in Agency List : 2024-06-06

#### Owner Information

Owner ID : N/R  
Owner Name : N/R  
Owner Address 1 : N/R  
Owner Address 2 : N/R  
Owner Phone : N/R  
Contact : N/R

#### Discharge Details

Discharge Date : 2005-06-24  
Status Date : 2022-09-26  
Status Description : SA ONGOING  
DEP Code : P  
Description : CLEANUP REQUIRED  
Score Date : 2009-07-14  
Score : 29  
CU Status : N/R

Oculus Note : Use the Public Oculus Login button to enter the Oculus Website  
Oculus Hyperlink : [Click here for hyperlink provided by the agency.](#)

### LUST - FL

Facility Name : PATRICK MICHAEL & WALL JOANN ET AL PROPERTY  
Facility Address : 1231 BUTLER RD, STARKE, 32091  
County : BRADFORD

#### Site Details

Facility ID : 9807454  
Facility Status : OPEN  
Facility Type : Residential  
Phone : N/R

Map Id: 23  
Direction: SSW  
Distance: 0.869 mi., 4588 ft.  
Elevation: 155 ft.  
Relative: Lower

**Site Name :** PATRICK MICHAEL & WALL JOANN ET AL  
PROPERTY | PATRICK MICHAEL & WALL  
JOANNE  
1231 BUTLER RD  
STARKE, FL 32091  
**Database(s) :** [AST - FL, CS - FL, DWM CONTAM - FL,  
EPA LUST, GWIF - FL, LAST - FL, LUST - FL]  
**(cont.)**

Envirosite ID: 1480483  
EPA ID: N/R

LUST - FL (cont.)

Last Date in Agency List : 2015-11-16

Owner Information

Owner ID : N/R  
Owner Name : N/R  
Owner Address 1 : N/R  
Owner Address 2 : N/R  
Owner Phone : N/R  
Contact : N/R

Discharge Details

Discharge Date : 2005-06-24  
Status Date : 2006-05-08  
Status Description : SA ONGOING  
DEP Code : P  
Description : CLEANUP REQUIRED  
Score Date : 2009-07-14  
Score : 00029  
CU Status : SA

Oculus Note : Use the Public Oculus Login button to enter the Oculus Website  
Oculus Hyperlink : N/R

Map Id: 24  
Direction: SSE  
Distance: 0.907 mi., 4790 ft.  
Elevation: 164 ft.  
Relative: Higher

**Site Name :** REGISTER OIL CO  
308 S THOMPSON ST  
STARKE, FL  
**Database(s) :** [AST - FL, CS - FL, DWM CONTAM - FL,  
LAST - FL, LUST - FL, UST - FL]

Envirosite ID: 1617906  
EPA ID: N/R

AST - FL

Facility Name : REGISTER OIL CO  
Facility Address : 308 S THOMPSON ST, STARKE, 32091  
County : BRADFORD

Site Details

Facility ID : 8500805  
Facility Phone : 9049645888

Map Id: 24  
Direction: SSE  
Distance: 0.907 mi., 4790 ft.  
Elevation: 164 ft.  
Relative: Higher

**Site Name :** REGISTER OIL CO  
308 S THOMPSON ST  
STARKE, FL  
**Database(s) :** [AST - FL, CS - FL, DWM CONTAM - FL,  
LAST - FL, LUST - FL, UST - FL] **(cont.)**

EnviroSite ID: 1617906  
EPA ID: N/R

## AST - FL (cont.)

Facility Status : CLOSED  
Facility Type : D  
Type Description : Bulk Storage Facility  
Last Date in Agency List : 2024-06-06

### Owner Information

Owner ID : 18054  
Owner Name : REGISTER OIL CO  
Owner Address 1 : N/R  
Owner Address 2 : N/R  
Owner Phone : 3524682703  
Contact : FREEMAN REGISTER III  
DEP Contractor Own : P

### Tank Information

Tank ID : 1  
Gallons : 15000  
Tank Location : ABOVEGROUND  
Substance : Kerosene  
Install Date : 1920-07-01  
Status : Removed from Site  
Status Date : 1990-12-31

Tank ID : 2  
Gallons : 15000  
Tank Location : ABOVEGROUND  
Substance : Kerosene  
Install Date : 1920-07-01  
Status : Removed from Site  
Status Date : 1990-12-31

Tank ID : 3  
Gallons : 15000  
Tank Location : ABOVEGROUND  
Substance : Vehicular Diesel  
Install Date : 1920-07-01  
Status : Removed from Site  
Status Date : 1990-12-31

Tank ID : 4  
Gallons : 15000  
Tank Location : ABOVEGROUND  
Substance : Vehicular Diesel  
Install Date : 1920-07-01  
Status : Removed from Site  
Status Date : 1990-12-31

Map Id: 24  
Direction: SSE  
Distance: 0.907 mi., 4790 ft.  
Elevation: 164 ft.  
Relative: Higher

**Site Name :** REGISTER OIL CO  
308 S THOMPSON ST  
STARKE, FL  
**Database(s) :** [AST - FL, CS - FL, DWM CONTAM - FL,  
LAST - FL, LUST - FL, UST - FL] **(cont.)**

EnviroSite ID: 1617906  
EPA ID: N/R

## AST - FL (cont.)

Tank ID : 5  
Gallons : 15000  
Tank Location : ABOVEGROUND  
Substance : Unleaded Gas  
Install Date : 1940-07-01  
Status : Removed from Site  
Status Date : 1990-12-31

Tank ID : 6  
Gallons : 20000  
Tank Location : ABOVEGROUND  
Substance : Leaded Gas  
Install Date : 1950-07-01  
Status : Removed from Site  
Status Date : 1990-12-31

Tank ID : 7  
Gallons : 20000  
Tank Location : ABOVEGROUND  
Substance : Leaded Gas  
Install Date : 1950-07-01  
Status : Removed from Site  
Status Date : 1990-12-31

Tank ID : 8  
Gallons : 20000  
Tank Location : ABOVEGROUND  
Substance : Unleaded Gas  
Install Date : 1950-07-01  
Status : Removed from Site  
Status Date : 1990-12-31

Oculus Note : Use the Public Oculus Login button to enter the Oculus Website  
Oculus Hyperlink : [Click here for hyperlink provided by the agency.](#)

## CS - FL

Facility Name : REGISTER OIL CO  
Facility Address : 308 S THOMPSON ST, STARKE, 32091  
County : Bradford County

DEP Cleanup Site Key : 80557810  
Program Site ID : 8500805  
Program Source Data : STCM  
Program Area : PETRO  
Collection Date : 2004-03-10  
Verification Date : 2004-03-10  
Load Date : 2024-07-21  
Verifier : CALTA\_H  
Collector : CALTA\_H  
Verifier Agency : FLORIDA DEPARTMENT OF ENVIRONMENTAL PROTECTION

Map Id: 24  
 Direction: SSE  
 Distance: 0.907 mi., 4790 ft.  
 Elevation: 164 ft.  
 Relative: Higher

**Site Name :** REGISTER OIL CO  
 308 S THOMPSON ST  
 STARKE, FL

**Database(s) :** [AST - FL, CS - FL, DWM CONTAM - FL,  
 LAST - FL, LUST - FL, UST - FL] **(cont.)**

EnviroSite ID: 1617906  
 EPA ID: N/R

**CS - FL (cont.)**

Collection Agency : FLORIDA DEPARTMENT OF ENVIRONMENTAL PROTECTION  
 Verification Status : REVIEWED  
 Remediation Status : ACTIVE  
 Office/District : NED  
 Comments : N/R  
 Last Date in Agency List : 2024-07-22

**DWM CONTAM - FL**

Facility Name : REGISTER OIL CO  
 Facility Address : 308 S THOMPSON ST, STARKE, FL 32091-4033  
 County : BRADFORD

Score Effective Date : 2012-11-27  
 Score : 61  
 Score Ranked : 58  
 Rank : 2230  
 Facility ID : 8500805  
 Facility Status : CLOSED  
 Facility Type : D - Bulk Storage Facility  
 County Code : 4  
 District : NED  
 Operator : REGISTER OIL CO.  
 Phone : (904)964-5888  
 Name Changed Date : 2005-05-26  
 Address Changed Date : N/R  
 Latitude Degrees : 29  
 Latitude Minutes : 56  
 Latitude Seconds : 32.2173  
 Longitude Degrees : 82  
 Longitude Minutes : 6  
 Longitude Seconds : 34.0274  
 Feature : N/R  
 Method : UNVR  
 Datum : 0  
 Section/Township/Range : SEC 28, TWP 06S, RNG 22E  
 Related Party Begin Date : 1985-07-01  
 Related Party ID : 18054  
 Primary Related Party Role : ACCOUNT OWNER  
 Related Party Name : REGISTER OIL CO  
 Related Party Address 1 : PO BOX 1209, STARKE, FL 32091-1209  
 Related Party Address 2 : N/R  
 Contact : FREEMAN REGISTER III  
 Related Party Phone : (352)468-2703  
 Related Party Extension : N/R  
 Related Party Bad Address Indicator : N  
 Last Date in Agency List : 2024-08-09

**LAST - FL**

Facility Name : REGISTER OIL CO  
 Facility Address : 308 S THOMPSON ST, STARKE, 32091  
 County : BRADFORD

Map Id: 24  
Direction: SSE  
Distance: 0.907 mi., 4790 ft.  
Elevation: 164 ft.  
Relative: Higher

<b>Site Name :</b> REGISTER OIL CO 308 S THOMPSON ST STARKE, FL
<b>Database(s) :</b> [AST - FL, CS - FL, DWM CONTAM - FL, LAST - FL, LUST - FL, UST - FL] <b>(cont.)</b>

EnviroSite ID: 1617906  
EPA ID: N/R

## LAST - FL (cont.)

### Site Details

Facility ID :	8500805
Facility Status :	CLOSED
Facility Type :	Bulk Storage Facility
Phone :	9049645888
Last Date in Agency List :	2024-06-06

### Owner Information

Owner ID :	18054
Owner Name :	REGISTER OIL CO
Owner Address 1 :	PO BOX 1209, STARKE, FL 32091
Owner Address 2 :	N/R
Owner Phone :	3524682703
Contact :	FREEMAN REGISTER III

### Discharge Details

Discharge Date :	1987-09-01
Status Date :	2003-08-28
Status Description :	RA ONGOING
DEP Code :	P
Description :	CLEANUP REQUIRED
Score Date :	2012-11-27
Score :	61
CU Status :	N/R

Oculus Note : Use the Public Oculus Login button to enter the Oculus Website  
Oculus Hyperlink : [Click here for hyperlink provided by the agency.](#)

## LUST - FL

Facility Name :	REGISTER OIL CO
Facility Address :	308 S THOMPSON ST, STARKE, 32091
County :	BRADFORD

### Site Details

Facility ID :	8500805
Facility Status :	CLOSED
Facility Type :	Bulk Storage Facility
Phone :	9049645888
Last Date in Agency List :	2024-06-06

### Owner Information

Owner ID :	18054
Owner Name :	REGISTER OIL CO
Owner Address 1 :	PO BOX 1209, STARKE, FL 32091
Owner Address 2 :	N/R
Owner Phone :	3524682703

Map Id: 24  
Direction: SSE  
Distance: 0.907 mi., 4790 ft.  
Elevation: 164 ft.  
Relative: Higher

**Site Name :** REGISTER OIL CO  
308 S THOMPSON ST  
STARKE, FL  
**Database(s) :** [AST - FL, CS - FL, DWM CONTAM - FL,  
LAST - FL, LUST - FL, UST - FL] **(cont.)**

EnviroSite ID: 1617906  
EPA ID: N/R

## LUST - FL (cont.)

Contact : FREEMAN REGISTER III

### Discharge Details

Discharge Date : 1987-09-01  
Status Date : 2003-08-28  
Status Description : RA ONGOING  
DEP Code : P  
Description : CLEANUP REQUIRED  
Score Date : 2012-11-27  
Score : 61  
CU Status : N/R

Oculus Note : Use the Public Oculus Login button to enter the Oculus Website  
Oculus Hyperlink : [Click here for hyperlink provided by the agency.](#)

## UST - FL

Facility Name : REGISTER OIL CO  
Facility Address : 308 S THOMPSON ST, STARKE, 32091  
County : BRADFORD

### Site Details

Facility ID : 8500805  
Facility Phone : 9049645888  
Facility Status : CLOSED  
Facility Type : Bulk Storage Facility  
Last Date in Agency List : 2024-06-06

### Owner Information

Owner ID : 18054  
Owner Name : REGISTER OIL CO  
Owner Address 1 : PO BOX 1209, STARKE, FL 32091  
Owner Address 2 : N/R  
Owner Phone : 3524682703  
Contact : FREEMAN REGISTER III  
DEP Contractor Own : P

### Tank Information

Tank ID : 10  
Gallons : 1000  
Tank Location : UNDERGROUND  
Substance : Leaded Gas  
Install Date : 1950-07-01  
Status : Closed In Place  
Status Date : N/R

Map Id: 24  
Direction: SSE  
Distance: 0.907 mi., 4790 ft.  
Elevation: 164 ft.  
Relative: Higher

**Site Name :** REGISTER OIL CO  
308 S THOMPSON ST  
STARKE, FL  
**Database(s) :** [AST - FL, CS - FL, DWM CONTAM - FL,  
LAST - FL, LUST - FL, UST - FL] (**cont.**)

Envirosite ID: 1617906  
EPA ID: N/R

## UST - FL (**cont.**)

Tank ID : 9  
Gallons : 1000  
Tank Location : UNDERGROUND  
Substance : Leaded Gas  
Install Date : 1950-07-01  
Status : Closed In Place  
Status Date : N/R

Oculus Note : Use the Public Oculus Login button to enter the Oculus Website  
Oculus Hyperlink : [Click here for hyperlink provided by the agency.](#)

Map Id: 25  
Direction: SSW  
Distance: 0.916 mi., 4835 ft.  
Elevation: 160 ft.  
Relative: Higher

**Site Name :** HERCULES INC-STARKE SHOP MAINT |  
TIDEWATER EQUIPMENT CO | HERCULES  
INC., AKA FOREST RESOURCES  
709 ALTON RD  
STARKE, FL  
**Database(s) :** [AIRS - FL, AST - FL, CS - FL, DWM  
CONTAM - FL, ECHO, EPA LUST, EPA UST,  
FRS, GWIF - FL, LAST - FL, LUST - FL,  
RCRA\_VSQG, RESP PARTY - FL, SHWS  
ERIC - FL, UST - FL]

Envirosite ID: 1480454  
EPA ID: N/R

## AIRS - FL

Facility Name : POWERSCREEN OF FLORIDA  
Facility Address : 709 Alton Road, STARKE, 32091  
County : BRADFORD

Startup Date (Relocation) : 2022-10-01  
Shutdown Date (Relocation) : 2022-09-30  
AIRS ID : 7776223  
Owner/Company Name : POWERSCREEN OF FLORIDA  
Category : POINT  
Relocatable : Y  
UTM Zone : 17  
North : 3312.62  
East : 391.68  
Township : N/R  
Major Group SIC : 14  
Government Facility Code : 0  
Public Exempt : N/R  
One Time Title V Credit : N  
Title V : N  
Title V by EPA Designation : N/R  
Compliance Tracking Code : N/R  
Current Permit Indicator : AG



Map Id: 25  
 Direction: SSW  
 Distance: 0.916 mi., 4835 ft.  
 Elevation: 160 ft.  
 Relative: Higher

**Site Name :** HERCULES INC-STARKE SHOP MAINT |  
 TIDEWATER EQUIPMENT CO | HERCULES  
 INC., AKA FOREST RESOURCES  
 709 ALTON RD  
 STARKE, FL

**Database(s) :** [AIRS - FL, AST - FL, CS - FL, DWM  
 CONTAM - FL, ECHO, EPA LUST, EPA UST,  
 FRS, GWIF - FL, LAST - FL, LUST - FL,  
 RCRA\_VSOG, RESP PARTY - FL, SHWS  
 ERIC - FL, UST - FL] **(cont.)**

EnviroSite ID: 1480454  
 EPA ID: N/R

AIRS - FL **(cont.)**

Syn Non Title V Source :	N
Major of Non Haps Pollutants :	N
Syn Minor of Non Hap Pollutants :	N/R
Major of HAPS :	N
Syn Minor of HAPS :	N/R
NSPS :	Y
NESHAP :	N
Emission Guidelines :	N
Small Business Stationary :	N/R
AOR Required :	N
Ozone SIP Facility :	N
Regulatory Comment :	N/R
Facility Final Shutdown Date :	N/R
Facility Office :	NED
Facility Status :	Active
Facility Type :	NONMETALLIC MINERAL PROCESSING
Directions :	709 Alton Road
Facility Comment :	N/R
Last Date in Agency List :	2023-02-03

AST - FL

Facility Name :	HERCULES INC-STARKE SHOP MAINT
Facility Address :	709 ALTON RD, STARKE, 32091
County :	BRADFORD

Site Details

Facility ID :	8625810
Facility Phone :	9049646958
Facility Status :	OPEN
Facility Type :	C
Type Description :	Fuel user/Non-retail
Last Date in Agency List :	2024-06-06

Owner Information

Owner ID :	9833
Owner Name :	HERCULES INC
Owner Address 1 :	N/R
Owner Address 2 :	N/R
Owner Phone :	9122653550
Contact :	W JACKSON SMITH
DEP Contractor Own :	P

Map Id: 25  
Direction: SSW  
Distance: 0.916 mi., 4835 ft.  
Elevation: 160 ft.  
Relative: Higher

**Site Name :** HERCULES INC-STARKE SHOP MAINT |  
TIDEWATER EQUIPMENT CO | HERCULES  
INC., AKA FOREST RESOURCES  
709 ALTON RD  
STARKE, FL

**Database(s) :** [AIRS - FL, AST - FL, CS - FL, DWM  
CONTAM - FL, ECHO, EPA LUST, EPA UST,  
FRS, GWIF - FL, LAST - FL, LUST - FL,  
RCRA\_VSQG, RESP PARTY - FL, SHWS  
ERIC - FL, UST - FL] **(cont.)**

Envirosite ID: 1480454  
EPA ID: N/R

### AST - FL (cont.)

#### Tank Information

Tank ID : 2  
Gallons : 540  
Tank Location : ABOVEGROUND  
Substance : Unknown/Not Reported  
Install Date : N/R  
Status : In Service  
Status Date : N/R

Tank ID : 3  
Gallons : 535  
Tank Location : ABOVEGROUND  
Substance : Unknown/Not Reported  
Install Date : N/R  
Status : In Service  
Status Date : N/R

Tank ID : 4  
Gallons : 515  
Tank Location : ABOVEGROUND  
Substance : Unknown/Not Reported  
Install Date : N/R  
Status : In Service  
Status Date : N/R

Tank ID : 5  
Gallons : 411  
Tank Location : ABOVEGROUND  
Substance : Other Non Regulated  
Install Date : 1970-01-01  
Status : In Service  
Status Date : N/R

Tank ID : 6  
Gallons : 425  
Tank Location : ABOVEGROUND  
Substance : Other Non Regulated  
Install Date : 1974-05-01  
Status : In Service  
Status Date : N/R

Tank ID : 7  
Gallons : 284  
Tank Location : ABOVEGROUND  
Substance : Waste Oil

Map Id: 25  
 Direction: SSW  
 Distance: 0.916 mi., 4835 ft.  
 Elevation: 160 ft.  
 Relative: Higher

**Site Name :** HERCULES INC-STARKE SHOP MAINT |  
 TIDEWATER EQUIPMENT CO | HERCULES  
 INC., AKA FOREST RESOURCES  
 709 ALTON RD  
 STARKE, FL

**Database(s) :** [AIRS - FL, AST - FL, CS - FL, DWM  
 CONTAM - FL, ECHO, EPA LUST, EPA UST,  
 FRS, GWIF - FL, LAST - FL, LUST - FL,  
 RCRA\_VSQG, RESP PARTY - FL, SHWS  
 ERIC - FL, UST - FL] **(cont.)**

EnviroSite ID: 1480454  
 EPA ID: N/R

AST - FL **(cont.)**

Install Date : 1978-01-01  
 Status : In Service  
 Status Date : N/R

Oculus Note : Use the Public Oculus Login button to enter the Oculus Website  
 Oculus Hyperlink : [Click here for hyperlink provided by the agency.](#)

CS - FL

Facility Name : HERCULES INC-STARKE SHOP MAINT  
 Facility Address : 709 ALTON RD, STARKE, 32091  
 County : Bradford County

DEP Cleanup Site Key : 80557797  
 Program Site ID : 8625810  
 Program Source Data : STCM  
 Program Area : PETRO  
 Collection Date : 2009-10-12  
 Verification Date : 2009-10-12  
 Load Date : 2024-07-21  
 Verifier : FRENCH\_B  
 Collector : FRENCH\_B  
 Verifier Agency : YORK CLAIMS SERVICE, INC  
 Collection Agency : YORK CLAIMS SERVICE, INC  
 Verification Status : REVIEWED  
 Remediation Status : ACTIVE  
 Office/District : NED  
 Comments : N/R  
 Last Date in Agency List : 2024-07-22

DWM CONTAM - FL

Facility Name : HERCULES INC-STARKE SHOP MAINT  
 Facility Address : 709 ALTON RD, STARKE, FL 32091-3732  
 County : BRADFORD

Score Effective Date : 2010-03-05  
 Score : 79  
 Score Ranked : N/R  
 Rank : N/R  
 Facility ID : 8625810  
 Facility Status : OPEN  
 Facility Type : C - Fuel user/Non-retail  
 County Code : 4  
 District : NED  
 Operator : DREHER/THOMAS D.  
 Phone : (904)964-6958

Map Id: 25  
 Direction: SSW  
 Distance: 0.916 mi., 4835 ft.  
 Elevation: 160 ft.  
 Relative: Higher

**Site Name :** HERCULES INC-STARKE SHOP MAINT |  
 TIDEWATER EQUIPMENT CO | HERCULES  
 INC., AKA FOREST RESOURCES  
 709 ALTON RD  
 STARKE, FL

**Database(s) :** [AIRS - FL, AST - FL, CS - FL, DWM  
 CONTAM - FL, ECHO, EPA LUST, EPA UST,  
 FRS, GWIF - FL, LAST - FL, LUST - FL,  
 RCRA\_VSQG, RESP PARTY - FL, SHWS  
 ERIC - FL, UST - FL] **(cont.)**

EnviroSite ID: 1480454  
 EPA ID: N/R

**DWM CONTAM - FL (cont.)**

Name Changed Date : 2005-05-27  
 Address Changed Date : N/R  
 Latitude Degrees : 29  
 Latitude Minutes : 56  
 Latitude Seconds : 21.21  
 Longitude Degrees : 82  
 Longitude Minutes : 7  
 Longitude Seconds : 17.706  
 Feature : N/R  
 Method : N/R  
 Datum : 0  
 Section/Township/Range : N/R  
 Related Party Begin Date : 1986-05-27  
 Related Party ID : 9833  
 Primary Related Party Role : ACCOUNT OWNER  
 Related Party Name : HERCULES INC  
 Related Party Address 1 : PO BOX 1517, BRUNSWICK, GA 31521-1517  
 Related Party Address 2 : N/R  
 Contact : W JACKSON SMITH  
 Related Party Phone : (912)265-3550  
 Related Party Extension : N/R  
 Related Party Bad Address Indicator : N  
 Last Date in Agency List : 2024-08-09

**ECHO**

Facility Name : HERCULES INC  
 Facility Address : 709 ALTON ROAD, STARKE, FL 32091  
 County : BRADFORD

Last Inspection Date : 2010-12-10  
 Registry ID : 110002530388  
 FIPS Code : 12007  
 EPA Region : 04  
 Inspection Count : 0  
 Last Inspection Days : 2501  
 Informal Count : 0  
 Last Informal Action Date : 2011-03-31  
 Formal Action Count : 0  
 Last Formal Action Date : N/R  
 Total Penalties : 0  
 Penalty Count : 0  
 Last Penalty Date : N/R  
 Last Penalty Amount : N/R  
 QTRS IN NC : 0  
 Programs IN SNC : 0  
 Current Compliance Status : No Violation  
 Three-Year Compliance Status :  
 Collection Method : INTERPOLATION-PHOTO

Map Id: 25  
 Direction: SSW  
 Distance: 0.916 mi., 4835 ft.  
 Elevation: 160 ft.  
 Relative: Higher

**Site Name :** HERCULES INC-STARKE SHOP MAINT |  
 TIDEWATER EQUIPMENT CO | HERCULES  
 INC., AKA FOREST RESOURCES  
 709 ALTON RD  
 STARKE, FL

**Database(s) :** [AIRS - FL, AST - FL, CS - FL, DWM  
 CONTAM - FL, ECHO, EPA LUST, EPA UST,  
 FRS, GWIF - FL, LAST - FL, LUST - FL,  
 RCRA\_VSQG, RESP PARTY - FL, SHWS  
 ERIC - FL, UST - FL] **(cont.)**

EnviroSite ID: 1480454  
 EPA ID: N/R

ECHO **(cont.)**

Reference Point :	CENTER OF A FACILITY OR STATION
Accuracy Meters :	5
Derived Tribes :	N/R
Derived HUC :	03110206
Derived WBD :	N/R
Derived STCTY FIPS :	12007
Derived Zip :	32091
Derived CD113 :	03
Derived CB2010 :	120070002001044
MYRTK Universe :	NNN
NPDES IDs :	N/R
CWA Permit Types :	N/R
CWA Compliance Tracking :	N/R
CWA NAICS :	N/R
CWA SICS :	N/R
CWA Inspection Count :	N/R
CWA Last Inspection Days :	N/R
CWA Informal Count :	N/R
CWA Formal Action Count :	N/R
CWA Last Formal Action Date :	N/R
CWA Penalties :	N/R
CWA Last Penalty Date :	N/R
CWA Last Penalty Amount :	N/R
CWA Quarters IN NC :	N/R
CWA Current Compliance Status :	N/R
CWA Current SNC Flag :	N
CWA 13 Quarters Compliance Status :	N/R
CWA 13 Quarters Effluent Exceedances:	N/R
CWA Three-Year QNCR Codes :	N/R
DFR URL :	<a href="#">Click here for hyperlink provided by the agency.</a>
Facility SIC :	N/R
Facility NAICS :	44413 - Hardware Stores, 11521 - Support Activities for Animal Production, 442299 - All Other Home Furnishings Stores, 23822 - Plumbing, Heating, and Air-Conditioning Contractors
Facility Last Inspection EPA Date :	N/R
Facility Last Inspection State Date :	2010-12-10
Facility Last Formal Act EPA Date :	N/R
Facility Last Formal Act State Date :	N/R
Facility Last Informal Act EPA Date :	N/R
Facility Last Informal Act State Date:	2011-03-31
Facility Federal Agency :	N/R
TRI Reporter :	N/R
Facility Imp Water Flag :	N/R
Current SNC Flag :	N
Indian County Flag :	N
Federal Flag :	N/R
US Mexico Border Flag :	N/R
Chesapeake Bay Flag :	N/R

Map Id: 25  
 Direction: SSW  
 Distance: 0.916 mi., 4835 ft.  
 Elevation: 160 ft.  
 Relative: Higher

**Site Name :** HERCULES INC-STARKE SHOP MAINT |  
 TIDEWATER EQUIPMENT CO | HERCULES  
 INC., AKA FOREST RESOURCES  
 709 ALTON RD  
 STARKE, FL

**Database(s) :** [AIRS - FL, AST - FL, CS - FL, DWM  
 CONTAM - FL, ECHO, EPA LUST, EPA UST,  
 FRS, GWIF - FL, LAST - FL, LUST - FL,  
 RCRA\_VSQG, RESP PARTY - FL, SHWS  
 ERIC - FL, UST - FL] **(cont.)**

Envirosite ID: 1480454  
 EPA ID: N/R

ECHO (cont.)

AIR Flag : N  
 NPDES Flag : N  
 SDWIS Flag : N  
 RCRA Flag : Y  
 TRI Flag : N  
 GHG Flag : N  
 Major Flag : N/R  
 Active Flag : Y  
 NAA Flag : N/R  
 Latitude : 29.940019  
 Longitude : -82.12152  
 Last Date in Agency List : 2017-10-23

Facility Name : TIDEWATER EQUIPMENT CO  
 Facility Address : 709 ALTON ROAD, STARKE, FL 32091  
 County : BRADFORD

Last Inspection Date : 2010-12-10  
 Registry ID : 110002530388  
 FIPS Code : 12007  
 EPA Region : 04  
 Inspection Count : 0  
 Last Inspection Days : 4902  
 Informal Count : 0  
 Last Informal Action Date : 2011-03-31  
 Formal Action Count : 0  
 Last Formal Action Date : N/R  
 Total Penalties : 0  
 Penalty Count : N/R  
 Last Penalty Date : N/R  
 Last Penalty Amount : N/R  
 QTRS IN NC : 0  
 Programs IN SNC : 0  
 Current Compliance Status : No Violation Identified  
 Three-Year Compliance Status : \_\_\_\_\_  
 Collection Method : INTERPOLATION-PHOTO  
 Reference Point : CENTER OF A FACILITY OR STATION  
 Accuracy Meters : 8  
 Derived Tribes : N/R  
 Derived HUC : 03110206  
 Derived WBD : 031102060102  
 Derived STCTY FIPS : 12007  
 Derived Zip : 32091  
 Derived CD113 : 03  
 Derived CB2010 : 120070002001044  
 MYRTK Universe : NNN  
 NPDES IDs : N/R  
 CWA Permit Types : N/R

Map Id: 25  
 Direction: SSW  
 Distance: 0.916 mi., 4835 ft.  
 Elevation: 160 ft.  
 Relative: Higher

**Site Name :** HERCULES INC-STARKE SHOP MAINT |  
 TIDEWATER EQUIPMENT CO | HERCULES  
 INC., AKA FOREST RESOURCES  
 709 ALTON RD  
 STARKE, FL

**Database(s) :** [AIRS - FL, AST - FL, CS - FL, DWM  
 CONTAM - FL, ECHO, EPA LUST, EPA UST,  
 FRS, GWIF - FL, LAST - FL, LUST - FL,  
 RCRA\_VSQG, RESP PARTY - FL, SHWS  
 ERIC - FL, UST - FL] **(cont.)**

EnviroSite ID: 1480454  
 EPA ID: N/R

**ECHO (cont.)**

CWA Compliance Tracking :	N/R
CWA NAICS :	N/R
CWA SICS :	N/R
CWA Inspection Count :	N/R
CWA Last Inspection Days :	N/R
CWA Informal Count :	N/R
CWA Formal Action Count :	N/R
CWA Last Formal Action Date :	N/R
CWA Penalties :	N/R
CWA Last Penalty Date :	N/R
CWA Last Penalty Amount :	N/R
CWA Quarters IN NC :	N/R
CWA Current Compliance Status :	N/R
CWA Current SNC Flag :	N
CWA 13 Quarters Compliance Status :	N/R
CWA 13 Quarters Effluent Exceedances:	N/R
CWA Three-Year QNCR Codes :	N/R
DFR URL :	<a href="#">Click here for hyperlink provided by the agency.</a>
Facility SIC :	N/R
Facility NAICS :	23822 - Plumbing, Heating, and Air-Conditioning Contractors, 11521 - Support Activities for Animal Production, 44413 - Hardware Stores, 442299 - All Other Home Furnishings Stores
Facility Last Inspection EPA Date :	N/R
Facility Last Inspection State Date :	2010-12-10
Facility Last Formal Act EPA Date :	N/R
Facility Last Formal Act State Date :	N/R
Facility Last Informal Act EPA Date :	N/R
Facility Last Informal Act State Date:	2011-03-31
Facility Federal Agency :	N/R
TRI Reporter :	N/R
Facility Imp Water Flag :	N/R
Current SNC Flag :	N
Indian County Flag :	N
Federal Flag :	N/R
US Mexico Border Flag :	N/R
Chesapeake Bay Flag :	N/R
AIR Flag :	N
NPDES Flag :	N
SDWIS Flag :	N
RCRA Flag :	Y
TRI Flag :	N
GHG Flag :	N
Major Flag :	N/R
Active Flag :	Y
NAA Flag :	N
Latitude :	29.939778
Longitude :	-82.121665
Last Date in Agency List :	2024-07-12

Map Id: 25  
 Direction: SSW  
 Distance: 0.916 mi., 4835 ft.  
 Elevation: 160 ft.  
 Relative: Higher

**Site Name :** HERCULES INC-STARKE SHOP MAINT |  
 TIDEWATER EQUIPMENT CO | HERCULES  
 INC., AKA FOREST RESOURCES  
 709 ALTON RD  
 STARKE, FL

**Database(s) :** [AIRS - FL, AST - FL, CS - FL, DWM  
 CONTAM - FL, ECHO, EPA LUST, EPA UST,  
 FRS, GWIF - FL, LAST - FL, LUST - FL,  
 RCRA\_VSQG, RESP PARTY - FL, SHWS  
 ERIC - FL, UST - FL] **(cont.)**

EnviroSite ID: 1480454  
 EPA ID: N/R

EPA LUST

Facility Name : HERCULES INC-STARKE SHOP MAINT  
 Facility Address : 709 ALTON RD, STARKE, Florida  
 County : N/R

Facility ID : FL8625810  
 LUST ID : FL3543  
 Reported Date : 2006-08-25  
 Status : Open  
 Substance : N/R  
 Closed With Residual Contamination  
 (Tribal Only): N/R  
 NFA\_Letter (Tribal Only) : N/R  
 Tribe (Tribal Only) : N/R  
 EPA Region : 4  
 Estimated Population within 1500ft : 242  
 Estimated Private Domestic Wells within  
 1500ft: 65  
 Within Source Water Protection Area  
 (SPA): No  
 SPA Public Water System and Facility ID: N/R  
 SPA Water Type : N/R  
 SPA Facility Type : N/R  
 SPA HUC12 : N/R  
 Within Groundwater Wellhead Protection  
 Area (WHPA): Yes  
 WHPA Public Water System and Facility  
 ID: FL2041418\_17131643  
 WHPA Water Type : GW  
 WHPA Facility Type : WL  
 WHPA HUC12 : 31102060102  
 Within Estimated 100-year Floodplain: No  
 Latitude : 29.94031  
 Longitude : -82.12088  
 Last Date in Agency List : 2024-05-23

EPA UST

Facility Name : HERCULES INC-STARKE SHOP MAINT  
 Facility Address : 709 ALTON RD, STARKE, Florida 32091  
 County : N/R

Facility ID : FL8625810  
 Facility Status : Closed UST(s)  
 Open USTs : 0  
 Closed USTs : 1  
 Temporarily Out of Service USTs : 0  
 Date of Last Inspection : N/R  
 EPA Region : 4



Map Id: 25  
 Direction: SSW  
 Distance: 0.916 mi., 4835 ft.  
 Elevation: 160 ft.  
 Relative: Higher

**Site Name :** HERCULES INC-STARKE SHOP MAINT | TIDEWATER EQUIPMENT CO | HERCULES INC., AKA FOREST RESOURCES  
 709 ALTON RD  
 STARKE, FL

**Database(s) :** [AIRS - FL, AST - FL, CS - FL, DWM CONTAM - FL, ECHO, EPA LUST, EPA UST, FRS, GWIF - FL, LAST - FL, LUST - FL, RCRA\_VSQG, RESP PARTY - FL, SHWS ERIC - FL, UST - FL] **(cont.)**

EnviroSite ID: 1480454  
 EPA ID: N/R

EPA UST **(cont.)**

Tribe : N/R  
 Facility ID 2 : N/R  
 Latitude : 29.9403092569397  
 Longitude : -82.1208821732057  
 Last Date in Agency List : 2024-05-22

Tank Details

Tank ID : FL8625810-1  
 Tank Status : Closed  
 Installation Date : N/R  
 Removal Date : N/R  
 Capacity : 1990  
 Substances : Unknown/Not Reported  
 Tank Wall Type : N/R

FRS

Facility Name : HERCULES INC  
 Facility Address : 709 ALTON ROAD, STARKE, FL 32091-3732  
 County : BRADFORD

Site Details

Registry ID : 110002530388  
 FRS Facility URL : [Click here for hyperlink provided by the agency.](#)  
 Last Date in Agency List : 2017-12-07

Source Description

Source Description :

The Florida Environmental System Today Application (FIESTA) Data Maintenance (FDM) system maintains entity, environmental interest and affiliation data for the State of Florida.

Source Description :

RCRAInfo is EPA's comprehensive information system that supports the Resource Conservation and Recovery Act (RCRA) of 1976 and the Hazardous and Solid Waste Amendments (HSWA) of 1984 through the tracking of events and activities related to facilities that generate, transport, and treat, store, or dispose of hazardous waste. RCRAInfo allows RCRA program staff to track the notification, permit, compliance, and corrective action activities required under RCRA. RCRAInfo also supports generation of the National Hazardous Waste Biennial Report. All generators and treatment, storage, and disposal facilities who handle hazardous waste are required to report to the EPA Administrator at least once every two years to support creation of the Biennial Report.

Map Id: 25  
Direction: SSW  
Distance: 0.916 mi., 4835 ft.  
Elevation: 160 ft.  
Relative: Higher

**Site Name :** HERCULES INC-STARKE SHOP MAINT |  
TIDEWATER EQUIPMENT CO | HERCULES  
INC., AKA FOREST RESOURCES  
709 ALTON RD  
STARKE, FL  
**Database(s) :** [AIRS - FL, AST - FL, CS - FL, DWM  
CONTAM - FL, ECHO, EPA LUST, EPA UST,  
FRS, GWIF - FL, LAST - FL, LUST - FL,  
RCRA\_VSQG, RESP PARTY - FL, SHWS  
ERIC - FL, UST - FL] **(cont.)**

EnviroSite ID: 1480454  
EPA ID: N/R

FRS (cont.)

FRS Environmental Interest  
Source and System ID : FLORIDA DEP - 52004  
RCRAINFO - FLD041138231

Facility Name : TIDEWATER EQUIPMENT CO  
Facility Address : 709 ALTON ROAD, STARKE, FL 32091-3732  
County : BRADFORD

Site Details

Registry ID : 110002530388  
FRS Facility URL : [Click here for hyperlink provided by the agency.](#)  
Last Date in Agency List : 2024-05-20

Source Description

Source Description :  
The Florida Environmental System Today Application (FIESTA) Data Maintenance (FDM) system maintains entity, environmental interest and affiliation data for the State of Florida.

Source Description :  
RCRAInfo is EPA's comprehensive information system that supports the Resource Conservation and Recovery Act (RCRA) of 1976 and the Hazardous and Solid Waste Amendments (HSWA) of 1984 through the tracking of events and activities related to facilities that generate, transport, and treat, store, or dispose of hazardous waste. RCRAInfo allows RCRA program staff to track the notification, permit, compliance, and corrective action activities required under RCRA. RCRAInfo also supports generation of the National Hazardous Waste Biennial Report. All generators and treatment, storage, and disposal facilities who handle hazardous waste are required to report to the EPA Administrator at least once every two years to support creation of the Biennial Report.

FRS Environmental Interest  
Source and System ID : FLORIDA DEP - 52004  
RCRAINFO - FLD041138231

GWIF - FL

Facility Name : HERCULES  
Facility Address : 709 ALTON RD, STARKE, 32091  
County : BRADFORD

Map Id: 25  
 Direction: SSW  
 Distance: 0.916 mi., 4835 ft.  
 Elevation: 160 ft.  
 Relative: Higher

**Site Name :** HERCULES INC-STARKE SHOP MAINT |  
 TIDEWATER EQUIPMENT CO | HERCULES  
 INC., AKA FOREST RESOURCES  
 709 ALTON RD  
 STARKE, FL

**Database(s) :** [AIRS - FL, AST - FL, CS - FL, DWM  
 CONTAM - FL, ECHO, EPA LUST, EPA UST,  
 FRS, GWIF - FL, LAST - FL, LUST - FL,  
 RCRA\_VSQG, RESP PARTY - FL, SHWS  
 ERIC - FL, UST - FL] **(cont.)**

Envirosite ID: 1480454  
 EPA ID: N/R

GWIF - FL **(cont.)**

Facility ID : 8625810  
 Facility Type : PETROLEUM  
 Location ID : 241855  
 Location Method : DGPS = Differentially Corrected GPS  
 GPS ID : 241855  
 GPS Date : 2009-09-21  
 HAE (Height Above Ellipsoid) : 47.54  
 Project ID : SUPER  
 Insp Name : AMY GROSSMAN  
 Insp CHD : ALACHUA  
 Request Number : N/R  
 Datum : N/R  
 Software : Risk\_Solo\_v2  
 Streetside : N/R  
 Agency : DOH  
 Comment : N/R  
 Latitude : 29.939225  
 Longitude : -82.121585  
 Last Date in Agency List : 2024-05-30

LAST - FL

Facility Name : HERCULES INC-STARKE SHOP MAINT  
 Facility Address : 709 ALTON RD, STARKE, 32091  
 County : BRADFORD

Site Details

Facility ID : 8625810  
 Facility Status : OPEN  
 Facility Type : Fuel user/Non-retail  
 Phone : 9049646958  
 Last Date in Agency List : 2024-06-06

Owner Information

Owner ID : 9833  
 Owner Name : HERCULES INC  
 Owner Address 1 : PO BOX 1517, BRUNSWICK, GA 31521  
 Owner Address 2 : N/R  
 Owner Phone : 9122653550  
 Contact : W JACKSON SMITH

Discharge Details

Discharge Date : 2006-08-25  
 Status Date : 2011-03-29

Map Id: 25  
Direction: SSW  
Distance: 0.916 mi., 4835 ft.  
Elevation: 160 ft.  
Relative: Higher

**Site Name :** HERCULES INC-STARKE SHOP MAINT |  
TIDEWATER EQUIPMENT CO | HERCULES  
INC., AKA FOREST RESOURCES  
709 ALTON RD  
STARKE, FL

**Database(s) :** [AIRS - FL, AST - FL, CS - FL, DWM  
CONTAM - FL, ECHO, EPA LUST, EPA UST,  
FRS, GWIF - FL, LAST - FL, LUST - FL,  
RCRA\_VSQG, RESP PARTY - FL, SHWS  
ERIC - FL, UST - FL] **(cont.)**

EnviroSite ID: 1480454  
EPA ID: N/R

### LAST - FL (cont.)

Status Description : RA ONGOING  
DEP Code : P  
Description : CLEANUP REQUIRED  
Score Date : 2010-03-05  
Score : 79  
CU Status : N/R

Oculus Note : Use the Public Oculus Login button to enter the Oculus Website  
Oculus Hyperlink : [Click here for hyperlink provided by the agency.](#)

### LUST - FL

Facility Name : HERCULES INC-STARKE SHOP MAINT  
Facility Address : 709 ALTON RD, STARKE, 32091  
County : BRADFORD

#### Site Details

Facility ID : 8625810  
Facility Status : OPEN  
Facility Type : Fuel user/Non-retail  
Phone : 9049646958  
Last Date in Agency List : 2024-06-06

#### Owner Information

Owner ID : 9833  
Owner Name : HERCULES INC  
Owner Address 1 : PO BOX 1517, BRUNSWICK, GA 31521  
Owner Address 2 : N/R  
Owner Phone : 9122653550  
Contact : W JACKSON SMITH

#### Discharge Details

Discharge Date : 2006-08-25  
Status Date : 2011-03-29  
Status Description : RA ONGOING  
DEP Code : P  
Description : CLEANUP REQUIRED  
Score Date : 2010-03-05  
Score : 79  
CU Status : N/R

Map Id: 25  
 Direction: SSW  
 Distance: 0.916 mi., 4835 ft.  
 Elevation: 160 ft.  
 Relative: Higher

**Site Name :** HERCULES INC-STARKE SHOP MAINT |  
 TIDEWATER EQUIPMENT CO | HERCULES  
 INC., AKA FOREST RESOURCES  
 709 ALTON RD  
 STARKE, FL

**Database(s) :** [AIRS - FL, AST - FL, CS - FL, DWM  
 CONTAM - FL, ECHO, EPA LUST, EPA UST,  
 FRS, GWIF - FL, LAST - FL, LUST - FL,  
 RCRA\_VSQG, RESP PARTY - FL, SHWS  
 ERIC - FL, UST - FL] **(cont.)**

Envirosite ID: 1480454  
 EPA ID: N/R

LUST - FL **(cont.)**

Oculus Note : Use the Public Oculus Login button to enter the Oculus Website  
 Oculus Hyperlink : [Click here for hyperlink provided by the agency.](#)

RCRA\_VSQG

Facility Name : TIDEWATER EQUIPMENT CO  
 Facility Address : 709 ALTON RD, STARKE, FL 32091-3732  
 County : BRADFORD

Date Form Received by Agency : 2010-12-10  
 EPA ID : FLD041138231  
 Mailing Address : PO BOX 550 709 ALTON RD, STARKE, FL 32091-0550  
 Contact : THOMAS DREHER  
 Contact Address : PO BOX 1030, STARKE, FL 32091-0550  
 Contact Country : US  
 Contact Telephone : 904-964-6958  
 Contact Email : N/R  
 EPA Region : 04  
 Land Type : Private  
 Source Type : Implementer  
 Classification : Very Small Quantity Generator

Description :

Handlers that generate 100 kilograms or less of hazardous waste per calendar month, and accumulate 1000 kg or less of hazardous waste at any time; or generate one kilogram or less of acutely hazardous waste per calendar month, and accumulate at any time: 1 kg or less of acutely hazardous waste; or 100 kg or less of any residue or contaminated soil, waste or other debris resulting from the cleanup of a spill, into or on any land or water, of acutely hazardous waste; or generate 100 kg or less of any residue or contaminated soil, waste or other debris resulting from the cleanup of a spill, into or on any land or water, of acutely hazardous waste during any calendar month, and accumulate at any time: 1 kg or less of acutely hazardous waste; or 100 kg or less of any residue or contaminated soil, waste or other debris resulting from the cleanup of a spill, into or on any land or water, of acutely hazardous waste.

Last Date in Agency List : 2024-06-19

Owner/Operator Summary

Owner/Operator Name : THOMAS DREHER  
 Owner/Operator Address : PO BOX 550, STARKE, FL 32091  
 Owner/Operator Country : US  
 Owner/Operator Telephone : N/R  
 Owner/Operator Email : N/R  
 Owner/Operator Fax : N/R  
 Legal Status : Private  
 Owner/Operator Type : Owner  
 Owner/Operator Start Date : 1996-10-18  
 Owner/Operator End Date : N/R

Map Id: 25  
 Direction: SSW  
 Distance: 0.916 mi., 4835 ft.  
 Elevation: 160 ft.  
 Relative: Higher

**Site Name :** HERCULES INC-STARKE SHOP MAINT |  
 TIDEWATER EQUIPMENT CO | HERCULES  
 INC., AKA FOREST RESOURCES  
 709 ALTON RD  
 STARKE, FL

**Database(s) :** [AIRS - FL, AST - FL, CS - FL, DWM  
 CONTAM - FL, ECHO, EPA LUST, EPA UST,  
 FRS, GWIF - FL, LAST - FL, LUST - FL,  
 RCRA\_VSQG, RESP PARTY - FL, SHWS  
 ERIC - FL, UST - FL] **(cont.)**

EnviroSite ID: 1480454  
 EPA ID: N/R

RCRA\_VSQG **(cont.)**

Handler Activities Summary

U.S. Importer of Hazardous Waste :	N
Mixed Waste (Haz. and Radioactive) :	N
Recycler of Hazardous Waste :	N
Transporter of Hazardous Waste :	N
Treater, Storer or Disposer of HW :	N
Underground Injection Activity :	N
On-site Burner Exemption :	N
Furnace Exemption :	N
Used Oil Fuel Burner :	N
Used Oil Processor :	N
Used Oil Refiner :	N
Used Oil Fuel Marketer to Burner :	N
Used Oil Specification Marketer :	N
Used Oil Transfer Facility :	N
Used Oil Transporter :	N

Historical Generators

Date Form Received by Agency :	1987-06-26
Facility Name :	TIDEWATER EQUIPMENT CO
Classification :	Small Quantity Generator

Hazardous Waste Summary

Waste Code / Name :	D001 - IGNITABLE WASTE
---------------------	------------------------

Notices of Violations Summary

Date of Violation :	2010-12-10
Date Achieved Compliance :	2011-07-15
Regulation Violated :	Y
Area of Violation :	Generators - General
Enforcement Action :	DEP NON-COMPLIANCE LETTER
Enforcement Action Date :	2011-03-31
Enf. Disposition Status :	N/R
Enf. Disp. Status Date :	N/R
Violation Lead Agency :	State
Enforcement Lead Agency :	State
Proposed Penalty Amount :	N/R
Final Penalty Amount :	N/R
Paid Penalty Amount :	N/R

Date of Violation :	2010-12-10
Date Achieved Compliance :	2011-03-16
Regulation Violated :	Y

Map Id: 25  
 Direction: SSW  
 Distance: 0.916 mi., 4835 ft.  
 Elevation: 160 ft.  
 Relative: Higher

**Site Name :** HERCULES INC-STARKE SHOP MAINT |  
 TIDEWATER EQUIPMENT CO | HERCULES  
 INC., AKA FOREST RESOURCES  
 709 ALTON RD  
 STARKE, FL

**Database(s) :** [AIRS - FL, AST - FL, CS - FL, DWM  
 CONTAM - FL, ECHO, EPA LUST, EPA UST,  
 FRS, GWIF - FL, LAST - FL, LUST - FL,  
 RCRA\_VSQG, RESP PARTY - FL, SHWS  
 ERIC - FL, UST - FL] **(cont.)**

EnviroSite ID: 1480454  
 EPA ID: N/R

RCRA\_VSQG **(cont.)**

Area of Violation : Used Oil - Generators  
 Enforcement Action : N/R  
 Enforcement Action Date : N/R  
 Enf. Disposition Status : N/R  
 Enf. Disp. Status Date : N/R  
 Violation Lead Agency : State  
 Enforcement Lead Agency : N/R  
 Proposed Penalty Amount : N/R  
 Final Penalty Amount : N/R  
 Paid Penalty Amount : N/R

Date of Violation : 2010-12-10  
 Date Achieved Compliance : 2011-03-16  
 Regulation Violated : Y  
 Area of Violation : State Statute or Regulation  
 Enforcement Action : N/R  
 Enforcement Action Date : N/R  
 Enf. Disposition Status : N/R  
 Enf. Disp. Status Date : N/R  
 Violation Lead Agency : State  
 Enforcement Lead Agency : N/R  
 Proposed Penalty Amount : N/R  
 Final Penalty Amount : N/R  
 Paid Penalty Amount : N/R

Date of Violation : 2010-12-10  
 Date Achieved Compliance : 2011-03-16  
 Regulation Violated : Y  
 Area of Violation : Listing - General  
 Enforcement Action : N/R  
 Enforcement Action Date : N/R  
 Enf. Disposition Status : N/R  
 Enf. Disp. Status Date : N/R  
 Violation Lead Agency : State  
 Enforcement Lead Agency : N/R  
 Proposed Penalty Amount : N/R  
 Final Penalty Amount : N/R  
 Paid Penalty Amount : N/R

Date of Violation : 1995-05-23  
 Date Achieved Compliance : 1995-06-02  
 Regulation Violated : Y  
 Area of Violation : LDR - General  
 Enforcement Action : N/R  
 Enforcement Action Date : 1995-05-23  
 Enf. Disposition Status : N/R  
 Enf. Disp. Status Date : N/R

Map Id: 25  
 Direction: SSW  
 Distance: 0.916 mi., 4835 ft.  
 Elevation: 160 ft.  
 Relative: Higher

**Site Name :** HERCULES INC-STARKE SHOP MAINT |  
 TIDEWATER EQUIPMENT CO | HERCULES  
 INC., AKA FOREST RESOURCES  
 709 ALTON RD  
 STARKE, FL

**Database(s) :** [AIRS - FL, AST - FL, CS - FL, DWM  
 CONTAM - FL, ECHO, EPA LUST, EPA UST,  
 FRS, GWIF - FL, LAST - FL, LUST - FL,  
 RCRA\_VSQG, RESP PARTY - FL, SHWS  
 ERIC - FL, UST - FL] **(cont.)**

Envirosite ID: 1480454  
 EPA ID: N/R

RCRA\_VSQG **(cont.)**

Violation Lead Agency : State  
 Enforcement Lead Agency : State  
 Proposed Penalty Amount : N/R  
 Final Penalty Amount : N/R  
 Paid Penalty Amount : N/R

Date of Violation : 1995-05-23  
 Date Achieved Compliance : 1995-06-02  
 Regulation Violated : Y  
 Area of Violation : LDR - General  
 Enforcement Action : N/R  
 Enforcement Action Date : 1995-06-02  
 Enf. Disposition Status : N/R  
 Enf. Disp. Status Date : N/R  
 Violation Lead Agency : State  
 Enforcement Lead Agency : State  
 Proposed Penalty Amount : N/R  
 Final Penalty Amount : N/R  
 Paid Penalty Amount : N/R

Evaluation Action Summary

Evaluation Date : 2010-12-10  
 Evaluation : COMPLIANCE EVALUATION INSPECTION  
 Area of Violation : Used Oil - Generators  
 Date Achieved Compliance : 2011-03-16  
 Evaluation Lead Agency : State

Evaluation Date : 2010-12-10  
 Evaluation : COMPLIANCE EVALUATION INSPECTION  
 Area of Violation : State Statute or Regulation  
 Date Achieved Compliance : 2011-03-16  
 Evaluation Lead Agency : State

Evaluation Date : 2010-12-10  
 Evaluation : COMPLIANCE EVALUATION INSPECTION  
 Area of Violation : Generators - General  
 Date Achieved Compliance : 2011-07-15  
 Evaluation Lead Agency : State

Evaluation Date : 2010-12-10  
 Evaluation : COMPLIANCE EVALUATION INSPECTION  
 Area of Violation : Listing - General  
 Date Achieved Compliance : 2011-03-16  
 Evaluation Lead Agency : State



Map Id: 25  
 Direction: SSW  
 Distance: 0.916 mi., 4835 ft.  
 Elevation: 160 ft.  
 Relative: Higher

**Site Name :** HERCULES INC-STARKE SHOP MAINT |  
 TIDEWATER EQUIPMENT CO | HERCULES  
 INC., AKA FOREST RESOURCES  
 709 ALTON RD  
 STARKE, FL

**Database(s) :** [AIRS - FL, AST - FL, CS - FL, DWM  
 CONTAM - FL, ECHO, EPA LUST, EPA UST,  
 FRS, GWIF - FL, LAST - FL, LUST - FL,  
 RCRA\_VSQG, RESP PARTY - FL, SHWS  
 ERIC - FL, UST - FL] **(cont.)**

Envirosite ID: 1480454  
 EPA ID: N/R

**RCRA\_VSQG (cont.)**

Evaluation Date : 1995-05-23  
 Evaluation : COMPLIANCE EVALUATION INSPECTION  
 Area of Violation : LDR - General  
 Date Achieved Compliance : 1995-06-02  
 Evaluation Lead Agency : State

Evaluation Date : 1987-10-08  
 Evaluation : COMPLIANCE EVALUATION INSPECTION  
 Area of Violation : N/R  
 Date Achieved Compliance : N/R  
 Evaluation Lead Agency : State

**RESP PARTY - FL**

Facility Name : HERCULES INC., AKA FOREST RESOURCES  
 Facility Address : 709 ALTON ROAD, STARKE, 32091

Site ID : 373182  
 Project ID : 382600  
 Status : CLOSED  
 District : NED  
 ISDR Date : 1992-07-31  
 Project MGR : CROSS\_JL  
 OGC Number : N/R  
 Contaminants : N/R  
 Offsite COC : N/R  
 Priority Score : N/R  
 County ID : 4  
 Datum ID : NAD83  
 Method ID : DPHO  
 Feature : N/R  
 Object of Interest : CAP\_RAP SITE  
 Proximity : APPRX  
 Collect Username : CROSS\_JL  
 Collect Affiliation : Florida Department of Environmental Protection  
 Collect Program ID : CR  
 Collect Date : 2019-02-11 00:00:00  
 Map Source : 4513  
 Map Source Scale : IMAGERYWITHROADS  
 Interpolation Scale : 4513  
 Coordinate Accuracy ID : 3  
 Verify Method ID : DPHO  
 Verify Username : CROSS\_JL  
 Verify Affiliation : DEPARTMENT OF ENVIRONMENTAL PROTECTION  
 Verifying Program ID : CR  
 Verification Date : 2019-02-11 15:05:29  
 Documents : [Click here for hyperlink provided by the agency.](#)  
 Latitude : 29.939439

Map Id: 25  
 Direction: SSW  
 Distance: 0.916 mi., 4835 ft.  
 Elevation: 160 ft.  
 Relative: Higher

**Site Name :** HERCULES INC-STARKE SHOP MAINT | TIDEWATER EQUIPMENT CO | HERCULES INC., AKA FOREST RESOURCES  
 709 ALTON RD  
 STARKE, FL

**Database(s) :** [AIRS - FL, AST - FL, CS - FL, DWM CONTAM - FL, ECHO, EPA LUST, EPA UST, FRS, GWIF - FL, LAST - FL, LUST - FL, RCRA\_VSQG, RESP PARTY - FL, SHWS ERIC - FL, UST - FL] **(cont.)**

Envirosite ID: 1480454  
 EPA ID: N/R

RESP PARTY - FL **(cont.)**

Longitude : 82.12295  
 Last Date in Agency List : 2021-04-22

SHWS ERIC - FL

Facility Name : HERCULES INC., AKA FOREST RESOURCES  
 Facility Address : 709 ALTON ROAD, STARKE, FL 32091  
 County : Bradford

ERIC ID : ERIC\_12343  
 Site Status : CLOSED  
 Source Facility Name : Tidewater Equipment Co  
 Source Facility ID : 52004  
 Program : Responsible Party Cleanup  
 Program Type : RESPONSPARTY  
 Program Status : COMPLETE  
 District : NED  
 Waste Management Office : SJRWMD  
 ICR Indicator : N  
 Discharge Date : N/R  
 Site Manager : N/R  
 Site Phase Description : Phase 1 - Initial Assessment  
 Offsite Contamination : CONTAMUNKNOWN  
 Datum ID : NAD83  
 Agency Hyperlink : [Click here for hyperlink provided by the agency.](#)  
 Latitude : 29.939439  
 Longitude : -82.12295  
 Last Date in Agency List : 2024-05-30

UST - FL

Facility Name : HERCULES INC-STARKE SHOP MAINT  
 Facility Address : 709 ALTON RD, STARKE, 32091  
 County : BRADFORD

Site Details

Facility ID : 8625810  
 Facility Phone : 9049646958  
 Facility Status : OPEN  
 Facility Type : Fuel user/Non-retail  
 Last Date in Agency List : 2024-06-06

Owner Information

Owner ID : 9833  
 Owner Name : HERCULES INC

Map Id: 25  
Direction: SSW  
Distance: 0.916 mi., 4835 ft.  
Elevation: 160 ft.  
Relative: Higher

**Site Name :** HERCULES INC-STARKE SHOP MAINT |  
TIDEWATER EQUIPMENT CO | HERCULES  
INC., AKA FOREST RESOURCES  
709 ALTON RD  
STARKE, FL

**Database(s) :** [AIRS - FL, AST - FL, CS - FL, DWM  
CONTAM - FL, ECHO, EPA LUST, EPA UST,  
FRS, GWIF - FL, LAST - FL, LUST - FL,  
RCRA\_VSOG, RESP PARTY - FL, SHWS  
ERIC - FL, UST - FL] **(cont.)**

Envirosite ID: 1480454  
EPA ID: N/R

### UST - FL (cont.)

Owner Address 1 : PO BOX 1517, BRUNSWICK, GA 31521  
Owner Address 2 : N/R  
Owner Phone : 9122653550  
Contact : W JACKSON SMITH  
DEP Contractor Own : P

### Tank Information

Tank ID : 1  
Gallons : 1990  
Tank Location : UNDERGROUND  
Substance : Unknown/Not Reported  
Install Date : N/R  
Status : Closed In Place  
Status Date : N/R

Oculus Note : Use the Public Oculus Login button to enter the Oculus Website  
Oculus Hyperlink : [Click here for hyperlink provided by the agency.](#)

Map Id: 26  
Direction: SSE  
Distance: 0.979 mi., 5168 ft.  
Elevation: 156 ft.  
Relative: Lower

**Site Name :** SNACK & GAS #9 | SNACK - N - GAS |  
Snack and Gas  
620 S WALNUT ST  
STARKE, FL

**Database(s) :** [CS - FL, DWM CONTAM - FL, EPA LUST,  
EPA UST, FA 3 - FL, FRS, GWIF - FL, LUST  
- FL, UST - FL]

Envirosite ID: 1480468  
EPA ID: N/R

### CS - FL

Facility Name : SNACK & GAS #9  
Facility Address : 620 S WALNUT ST, STARKE, 32091  
County : Bradford County

DEP Cleanup Site Key : 80557811  
Program Site ID : 8500803  
Program Source Data : STCM  
Program Area : PETRO  
Collection Date : 2003-03-31  
Verification Date : 2003-03-31  
Load Date : 2024-07-21

Map Id: 26  
 Direction: SSE  
 Distance: 0.979 mi., 5168 ft.  
 Elevation: 156 ft.  
 Relative: Lower

**Site Name :** SNACK & GAS #9 | SNACK - N - GAS |  
 Snack and Gas  
 620 S WALNUT ST  
 STARKE, FL

**Database(s) :** [CS - FL, DWM CONTAM - FL, EPA LUST,  
 EPA UST, FA 3 - FL, FRS, GWIF - FL, LUST  
 - FL, UST - FL] **(cont.)**

EnviroSite ID: 1480468  
 EPA ID: N/R

CS - FL **(cont.)**

Verifier : CALTA\_H  
 Collector : CALTA\_H  
 Verifier Agency : CONTRACTOR  
 Collection Agency : CONTRACTOR  
 Verification Status : REVIEWED  
 Remediation Status : ACTIVE  
 Office/District : NED  
 Comments : N/R  
 Last Date in Agency List : 2024-07-22

DWM CONTAM - FL

Facility Name : SNACK & GAS #9  
 Facility Address : 620 S WALNUT ST, STARKE, FL 32091  
 County : BRADFORD

Score Effective Date : 2009-09-02  
 Score : 57  
 Score Ranked : 56  
 Rank : 2322  
 Facility ID : 8500803  
 Facility Status : CLOSED  
 Facility Type : A - Retail Station  
 County Code : 4  
 District : NED  
 Operator : SAM YAZJI  
 Phone : (904)745-4005  
 Name Changed Date : 2003-06-05  
 Address Changed Date : 2007-09-05  
 Latitude Degrees : 29  
 Latitude Minutes : 56  
 Latitude Seconds : 22.0198  
 Longitude Degrees : 82  
 Longitude Minutes : 6  
 Longitude Seconds : 40.31  
 Feature : N/R  
 Method : AGPS  
 Datum : 0  
 Section/Township/Range : SEC 28, TWP 06S, RNG 22E  
 Related Party Begin Date : 2007-09-05  
 Related Party ID : 57132  
 Primary Related Party Role : ACCOUNT OWNER  
 Related Party Name : SNACK & GAS INC  
 Related Party Address 1 : 1301 MONUMENT RD #12, JACKSONVILLE, FL 32225  
 Related Party Address 2 : ATTN: STORAGE TANK REGIS  
 Contact : GUS YAZEJI  
 Related Party Phone : (904)745-4005  
 Related Party Extension : N/R  
 Related Party Bad Address Indicator : N  
 Last Date in Agency List : 2024-08-09

Map Id: 26  
 Direction: SSE  
 Distance: 0.979 mi., 5168 ft.  
 Elevation: 156 ft.  
 Relative: Lower

**Site Name :** SNACK & GAS #9 | SNACK - N - GAS |  
 Snack and Gas  
 620 S WALNUT ST  
 STARKE, FL

**Database(s) :** [CS - FL, DWM CONTAM - FL, EPA LUST,  
 EPA UST, FA 3 - FL, FRS, GWIF - FL, LUST  
 - FL, UST - FL] **(cont.)**

Envirosite ID: 1480468  
 EPA ID: N/R

EPA LUST

Facility Name : SNACK & GAS #9  
 Facility Address : 620 S WALNUT ST, STARKE, Florida  
 County : N/R

Facility ID : FL8500803  
 LUST ID : FL32789  
 Reported Date : 1987-05-07  
 Status : Open  
 Substance : N/R  
 Closed With Residual Contamination (Tribal Only): N/R  
 NFA\_Letter (Tribal Only) : N/R  
 Tribe (Tribal Only) : N/R  
 EPA Region : 4  
 Estimated Population within 1500ft : 3  
 Estimated Private Domestic Wells within 1500ft: 1  
 Within Source Water Protection Area (SPA): No  
 SPA Public Water System and Facility ID: N/R  
 SPA Water Type : N/R  
 SPA Facility Type : N/R  
 SPA HUC12 : N/R  
 Within Groundwater Wellhead Protection Area (WHPA): Yes  
 WHPA Public Water System and Facility ID: FL2041443\_17381668  
 WHPA Water Type : GW  
 WHPA Facility Type : WL  
 WHPA HUC12 : 31102060101  
 Within Estimated 100-year Floodplain: Yes  
 Latitude : 29.80611  
 Longitude : -82.14861  
 Last Date in Agency List : 2024-05-23

EPA UST

Facility Name : SNACK & GAS #9  
 Facility Address : 620 S WALNUT ST, STARKE, Florida 32091  
 County : N/R

Facility ID : FL8500803  
 Facility Status : Open UST(s)  
 Open USTs : 0  
 Closed USTs : 5  
 Temporarily Out of Service USTs : 1  
 Date of Last Inspection : N/R  
 EPA Region : 4  
 Tribe : N/R  
 Facility ID 2 : N/R  
 Latitude : 29.80611111  
 Longitude : -82.14861111

Map Id: 26  
Direction: SSE  
Distance: 0.979 mi., 5168 ft.  
Elevation: 156 ft.  
Relative: Lower

**Site Name :** SNACK & GAS #9 | SNACK - N - GAS |  
Snack and Gas  
620 S WALNUT ST  
STARKE, FL

**Database(s) :** [CS - FL, DWM CONTAM - FL, EPA LUST,  
EPA UST, FA 3 - FL, FRS, GWIF - FL, LUST  
- FL, UST - FL] **(cont.)**

EnviroSite ID: 1480468  
EPA ID: N/R

### EPA UST (cont.)

Last Date in Agency List : 2024-05-22

#### Tank Details

Tank ID : FL8500803-1  
Tank Status : Closed  
Installation Date : N/R  
Removal Date : N/R  
Capacity : 4000  
Substances : Unleaded Gas  
Tank Wall Type : N/R

Tank ID : FL8500803-2  
Tank Status : Closed  
Installation Date : N/R  
Removal Date : N/R  
Capacity : 4000  
Substances : Vehicular Diesel  
Tank Wall Type : N/R

Tank ID : FL8500803-3  
Tank Status : Closed  
Installation Date : N/R  
Removal Date : N/R  
Capacity : 6000  
Substances : Unleaded Gas  
Tank Wall Type : N/R

Tank ID : FL8500803-4  
Tank Status : Closed  
Installation Date : 1981-10-01  
Removal Date : N/R  
Capacity : 8000  
Substances : Unleaded Gas  
Tank Wall Type : N/R

Tank ID : FL8500803-5  
Tank Status : Closed  
Installation Date : 1991-12-01  
Removal Date : N/R  
Capacity : 2000  
Substances : Kerosene  
Tank Wall Type : N/R

Tank ID : FL8500803-6  
Tank Status : Temporarily out of Service  
Installation Date : 2003-02-01  
Removal Date : N/R

Map Id: 26  
 Direction: SSE  
 Distance: 0.979 mi., 5168 ft.  
 Elevation: 156 ft.  
 Relative: Lower

**Site Name :** SNACK & GAS #9 | SNACK - N - GAS |  
 Snack and Gas  
 620 S WALNUT ST  
 STARKE, FL

**Database(s) :** [CS - FL, DWM CONTAM - FL, EPA LUST,  
 EPA UST, FA 3 - FL, FRS, GWIF - FL, LUST  
 - FL, UST - FL] **(cont.)**

Envirosite ID: 1480468  
 EPA ID: N/R

**EPA UST (cont.)**

Capacity : 20000  
 Substances : Unleaded Gas  
 Tank Wall Type : N/R

**FA 3 - FL**

Facility Name : SNACK & GAS #9  
 Facility Address : 620 S WALNUT ST, STARKE, 32091  
 County : BRADFORD

Details for this site have been truncated due to the large number of available details for this site within this dataset. For the complete details for this site, contact your Envirosearch account representative for a complimentary site report containing all of the details available.

Effectivity Date : 2020-01-01  
 Expiration Date : 2022-01-01  
 Facility ID : 8500803  
 Facility Status : CLOSED  
 Facility Type : Retail Station  
 DEP Contractor : P  
 Financial Responsibility : EXEMPT-NOT REQUIRED  
 Insurance Company : N/R  
 Facility Phone : 9047454005  
 Owner ID : 57132  
 Owner Name : SNACK & GAS INC  
 Address : 1301 MONUMENT RD #12 ATTN: STORAGE TANK REGIS, JACKSONVILLE,  
 FL 32225  
 Contact Name : GUS YAZEJI  
 Phone : 9047454005  
 Last Date in Agency List : 2024-06-20

Effectivity Date : 2013-01-10  
 Expiration Date : 2014-01-10  
 Facility ID : 8500803  
 Facility Status : CLOSED  
 Facility Type : Retail Station  
 DEP Contractor : P  
 Financial Responsibility : INSURANCE  
 Insurance Company : ACE  
 Facility Phone : 9047454005  
 Owner ID : 57132  
 Owner Name : SNACK & GAS INC  
 Address : 1301 MONUMENT RD #12 ATTN: STORAGE TANK REGIS, JACKSONVILLE,  
 FL 32225  
 Contact Name : GUS YAZEJI  
 Phone : 9047454005  
 Last Date in Agency List : 2024-06-20

Effectivity Date : 2010-09-30  
 Expiration Date : 2011-09-30

Map Id: 26  
 Direction: SSE  
 Distance: 0.979 mi., 5168 ft.  
 Elevation: 156 ft.  
 Relative: Lower

**Site Name :** SNACK & GAS #9 | SNACK - N - GAS |  
 Snack and Gas  
 620 S WALNUT ST  
 STARKE, FL

**Database(s) :** [CS - FL, DWM CONTAM - FL, EPA LUST,  
 EPA UST, FA 3 - FL, FRS, GWIF - FL, LUST  
 - FL, UST - FL] **(cont.)**

EnviroSite ID: 1480468  
 EPA ID: N/R

FA 3 - FL **(cont.)**

Facility ID : 8500803  
 Facility Status : CLOSED  
 Facility Type : Retail Station  
 DEP Contractor : P  
 Financial Responsibility : INSURANCE  
 Insurance Company : ZURICH-AMERICAN  
 Facility Phone : 9047454005  
 Owner ID : 57132  
 Owner Name : SNACK & GAS INC  
 Address : 1301 MONUMENT RD #12 ATTN: STORAGE TANK REGIS, JACKSONVILLE,  
 FL 32225

Contact Name : GUS YAZEJI  
 Phone : 9047454005  
 Last Date in Agency List : 2024-06-20

Effectivity Date : 2010-01-02  
 Expiration Date : 2010-09-30  
 Facility ID : 8500803  
 Facility Status : CLOSED  
 Facility Type : Retail Station  
 DEP Contractor : P  
 Financial Responsibility : INSURANCE  
 Insurance Company : ZURICH-AMERICAN  
 Facility Phone : 9047454005  
 Owner ID : 57132  
 Owner Name : SNACK & GAS INC  
 Address : 1301 MONUMENT RD #12 ATTN: STORAGE TANK REGIS, JACKSONVILLE,  
 FL 32225

Contact Name : GUS YAZEJI  
 Phone : 9047454005  
 Last Date in Agency List : 2024-06-20

Effectivity Date : 2008-09-03  
 Expiration Date : 2009-09-03  
 Facility ID : 8500803  
 Facility Status : CLOSED  
 Facility Type : Retail Station  
 DEP Contractor : P  
 Financial Responsibility : INSURANCE  
 Insurance Company : ZURICH-AMERICAN  
 Facility Phone : 9047454005  
 Owner ID : 57132  
 Owner Name : SNACK & GAS INC  
 Address : 1301 MONUMENT RD #12 ATTN: STORAGE TANK REGIS, JACKSONVILLE,  
 FL 32225

Contact Name : GUS YAZEJI  
 Phone : 9047454005  
 Last Date in Agency List : 2024-06-20

FRS

Facility Name : SNACK - N - GAS



Map Id: 26  
Direction: SSE  
Distance: 0.979 mi., 5168 ft.  
Elevation: 156 ft.  
Relative: Lower

<b>Site Name :</b>	SNACK & GAS #9   SNACK - N - GAS   Snack and Gas 620 S WALNUT ST STARKE, FL
<b>Database(s) :</b>	[CS - FL, DWM CONTAM - FL, EPA LUST, EPA UST, FA 3 - FL, FRS, GWIF - FL, LUST - FL, UST - FL] <b>(cont.)</b>

EnviroSite ID: 1480468  
EPA ID: N/R

### FRS (cont.)

Facility Address : 620 S WALNUT ST, STARKE, FL 320913949  
County : BRADFORD

### Site Details

Registry ID : 110035682687  
FRS Facility URL : [Click here for hyperlink provided by the agency.](#)  
Last Date in Agency List : 2024-05-20

### Source Description

#### Source Description :

The Florida Environmental System Today Application (FIESTA) Data Maintenance (FDM) system maintains entity, environmental interest and affiliation data for the State of Florida.

### FRS Environmental Interest

Source and System ID : FLORIDA DEP - 1221

### GWIF - FL

Facility Name : Snack and Gas  
Facility Address : 620 S Walnut ST, STARKE, 32091  
County : BRADFORD

Facility ID : 8500803  
Facility Type : PETROLEUM  
Location ID : 212215  
Location Method : GPS = Uncorrected GPS  
GPS ID : 212215  
GPS Date : 2014-10-18  
HAE (Height Above Ellipsoid) : 40.03  
Project ID : SUPER  
Insp Name : Beth Robertson  
Insp CHD : ALACHUA  
Request Number : 62306  
Datum : N/R  
Software : Risk\_Solo\_v2  
Streetside : N/R  
Agency : DOH  
Comment : N/R  
Latitude : 29.9395  
Longitude : -82.111125  
Last Date in Agency List : 2024-05-30

Map Id: 26  
Direction: SSE  
Distance: 0.979 mi., 5168 ft.  
Elevation: 156 ft.  
Relative: Lower

**Site Name :** SNACK & GAS #9 | SNACK - N - GAS |  
Snack and Gas  
620 S WALNUT ST  
STARKE, FL

**Database(s) :** [CS - FL, DWM CONTAM - FL, EPA LUST,  
EPA UST, FA 3 - FL, FRS, GWIF - FL, LUST  
- FL, UST - FL] **(cont.)**

Envirosite ID: 1480468  
EPA ID: N/R

### LUST - FL

Facility Name : SNACK & GAS #9  
Facility Address : 620 S WALNUT ST, STARKE, 32091  
County : BRADFORD

#### Site Details

Facility ID : 8500803  
Facility Status : CLOSED  
Facility Type : Retail Station  
Phone : 9047454005  
Last Date in Agency List : 2024-06-06

#### Owner Information

Owner ID : 57132  
Owner Name : SNACK & GAS INC  
Owner Address 1 : 1301 MONUMENT RD #12, JACKSONVILLE, FL 32225  
Owner Address 2 : ATTN: STORAGE TANK REGIS  
Owner Phone : 9047454005  
Contact : GUS YAZEJI

#### Discharge Details

Discharge Date : 1987-05-07  
Status Date : 2003-01-14  
Status Description : RA ONGOING  
DEP Code : P  
Description : CLEANUP REQUIRED  
Score Date : 2009-09-02  
Score : 57  
CU Status : N/R

Oculus Note : Use the Public Oculus Login button to enter the Oculus Website  
Oculus Hyperlink : [Click here for hyperlink provided by the agency.](#)

### UST - FL

Facility Name : SNACK & GAS #9  
Facility Address : 620 S WALNUT ST, STARKE, 32091  
County : BRADFORD

#### Site Details

Facility ID : 8500803  
Facility Phone : 9047454005  
Facility Status : CLOSED  
Facility Type : Retail Station  
Last Date in Agency List : 2024-06-06

Map Id: 26  
Direction: SSE  
Distance: 0.979 mi., 5168 ft.  
Elevation: 156 ft.  
Relative: Lower

<b>Site Name :</b> SNACK & GAS #9   SNACK - N - GAS   Snack and Gas 620 S WALNUT ST STARKE, FL
<b>Database(s) :</b> [CS - FL, DWM CONTAM - FL, EPA LUST, EPA UST, FA 3 - FL, FRS, GWIF - FL, LUST - FL, UST - FL] <b>(cont.)</b>

Envirosite ID: 1480468  
EPA ID: N/R

### UST - FL (cont.)

#### Owner Information

Owner ID :	57132
Owner Name :	SNACK & GAS INC
Owner Address 1 :	1301 MONUMENT RD #12, JACKSONVILLE, FL 32225
Owner Address 2 :	ATTN: STORAGE TANK REGIS
Owner Phone :	9047454005
Contact :	GUS YAZEJI
DEP Contractor Own :	P

#### Tank Information

Tank ID :	1
Gallons :	4000
Tank Location :	UNDERGROUND
Substance :	Unleaded Gas
Install Date :	N/R
Status :	Removed from Site
Status Date :	2003-02-01

Tank ID :	2
Gallons :	4000
Tank Location :	UNDERGROUND
Substance :	Vehicular Diesel
Install Date :	N/R
Status :	Removed from Site
Status Date :	2003-02-01

Tank ID :	3
Gallons :	6000
Tank Location :	UNDERGROUND
Substance :	Unleaded Gas
Install Date :	N/R
Status :	Removed from Site
Status Date :	2003-02-01

Tank ID :	4
Gallons :	8000
Tank Location :	UNDERGROUND
Substance :	Unleaded Gas
Install Date :	1981-10-01
Status :	Removed from Site
Status Date :	2003-02-01

Tank ID :	5
Gallons :	2000
Tank Location :	UNDERGROUND
Substance :	Kerosene
Install Date :	1991-12-01
Status :	Removed from Site

Map Id: 26  
Direction: SSE  
Distance: 0.979 mi., 5168 ft.  
Elevation: 156 ft.  
Relative: Lower

**Site Name :** SNACK & GAS #9 | SNACK - N - GAS |  
Snack and Gas  
620 S WALNUT ST  
STARKE, FL

**Database(s) :** [CS - FL, DWM CONTAM - FL, EPA LUST,  
EPA UST, FA 3 - FL, FRS, GWIF - FL, LUST  
- FL, UST - FL] **(cont.)**

EnviroSite ID: 1480468  
EPA ID: N/R

### UST - FL **(cont.)**

Status Date : 2003-02-01

Tank ID : 6  
Gallons : 20000  
Tank Location : UNDERGROUND  
Substance : Unleaded Gas  
Install Date : 2003-02-01  
Status : Removed from Site  
Status Date : 2020-01-01

Oculus Note : Use the Public Oculus Login button to enter the Oculus Website  
Oculus Hyperlink : [Click here for hyperlink provided by the agency.](#)

<u>ENVIROSITE ID</u>	<u>NAME</u>	<u>ADDRESS</u>	<u>CITY</u>	<u>ZIP</u>	<u>DATABASE(S)</u>
<u>35869752</u>	100001501	MAIN OFFICE	STARKE		DEDB - FL
<u>7713539</u>	40000201	RT. 1, BOX 758 H	STARKE		DEDB - FL
<u>35869932</u>	40000301	PO BOX 248	STARKE		DEDB - FL
<u>35873059</u>	40000401	RT. 4, BOX 281	STARKE		DEDB - FL
<u>35871816</u>	40000601	RT. 2, BOX 2797	STARKE		DEDB - FL
<u>35870725</u>	40001601	PO BOX 447	STARKE		DEDB - FL
<u>7719099</u>	40001701	LOT 41 LAKEWOOD SUB-DIVIS...	STARKE		DEDB - FL
<u>35871330</u>	40001801	RT. 2, BOX 1243	STARKE		DEDB - FL
<u>35871431</u>	40002201	RT. 4, BOX 342	STARKE		DEDB - FL
<u>35871170</u>	40002501	PO BOX 212	STARKE		DEDB - FL
<u>35872182</u>	40002601	RT. 1, BOX 706	STARKE		DEDB - FL
<u>35872088</u>	40002901	PO BOX 1117	STARKE		DEDB - FL
<u>35869505</u>	40003001	RT. 1, BOX 701	STARKE		DEDB - FL
<u>33722382</u>	AAC0053	P O DRAWER C	STARKE		DEDB - FL
<u>7737208</u>	AAC2057	N/R	STARKE		DEDB - FL
<u>33727778</u>	AAC2368	ROUTE 2 BOX 2113	STARKE		DEDB - FL
<u>33739500</u>	AAC2381	ROUTE 6 BOX 75	STARKE		DEDB - FL
<u>33733263</u>	AAC2464	BROADWAY ST	STARKE		DEDB - FL
<u>33727728</u>	AAC2465	LAKE ST	STARKE		DEDB - FL
<u>7762261</u>	AAF1924	RT 6 BOX 1548	STARKE		DEDB - FL
<u>7762575</u>	AAF1927	ROUTE 6 BOX 1533	STARKE		DEDB - FL
<u>33739601</u>	AAF1930	N/R	STARKE		DEDB - FL
<u>7726398</u>	AAF1948	RT 3 BOX 1100	STARKE		DEDB - FL
<u>7726400</u>	AAF1950	RT 3 BOX 720	STARKE		DEDB - FL
<u>33727265</u>	AAG7781	RT 3 BOX 1153	STARKE		DEDB - FL
<u>33733595</u>	AAJ7138	N/R	STARKE		DEDB - FL
<u>41209041</u>	CONCORA CORP PROPERTY	44TH STREET	STARKE		SWF/LF - FL
<u>9353402</u>	MCI	WASHINGTON ST & CSX RAILR...	STARKE	32091	HIST UST - FL
<u>48234378</u>	N/R	412 W PRATT STVE			DEDB - FL
<u>41459483</u>	STARKE CITY DUMP	OLD LAWTEY ROAD	STARKE	32091	CERCLIS NFRAP, SEMS...

**FEDERAL RCRA NON-CORRACTS TSD FACILITIES LIST**

ARCHIVED RCRA TSD: Resource Conservation and Recovery Act hazardous waste transportation storage disposal and treatment facilities

Agency Version Date: 05/20/2024	Agency: U.S. Environmental Protection Agency
Agency Update Frequency: Quarterly	Agency Contact: 215-814-2469
Planned Next Contact: 11/08/2024	Most Recent Contact: 08/14/2024

RCRA\_TSD: Resource Conservation and Recovery Act hazardous waste transportation storage disposal and treatment facilities

Agency Version Date: 05/20/2024	Agency: U.S. Environmental Protection Agency
Agency Update Frequency: Quarterly	Agency Contact: 215-814-2469
Planned Next Contact: 11/08/2024	Most Recent Contact: 08/14/2024

**FEDERAL, STATE, AND TRIBAL REGISTERED STORAGE TANK LISTS**

AST PBS: Bulk petroleum terminals with a total bulk storage capacity of 50,000 barrels or more.

Agency Version Date: 05/10/2024	Agency: Department of Homeland Security
Agency Update Frequency: Quarterly	Agency Contact: 202-853-5361
Planned Next Contact: 10/31/2024	Most Recent Contact: 08/06/2024

EPA UST: Facilities listed in the EPA UST Finder database

Agency Version Date: 03/28/2024	Agency: EPA
Agency Update Frequency: Quarterly	Agency Contact: (202) 566-1667
Planned Next Contact: 09/18/2024	Most Recent Contact: 06/24/2024

FEMA UST: FEMA underground storage tank listing

Agency Version Date: 06/07/2023	Agency: FEMA
Agency Update Frequency: Varies	Agency Contact: 202-212-5283
Planned Next Contact: 11/08/2024	Most Recent Contact: 08/14/2024

HIST INDIAN UST R4: Historical Underground Storage Tanks on Indian Land in EPA Region 4

Agency Version Date: 10/18/2023	Agency: U.S. Environmental Protection Agency Region 4
Agency Update Frequency: No Longer Maintained	Agency Contact: 855-246-3642
Planned Next Contact: 09/30/2024	Most Recent Contact: 07/04/2024

HIST INDIAN UST R6: Historical Underground Storage Tanks on Indian Land in EPA Region 6

Agency Version Date: 12/03/2021	Agency: U.S. Environmental Protection Agency Region 6
Agency Update Frequency: Semi Annually	Agency Contact: 855-246-3642
Planned Next Contact: 10/09/2024	Most Recent Contact: 07/15/2024

HIST INDIAN UST R7: Historical Underground Storage Tanks on Indian Land in EPA Region 7

Agency Version Date: 08/10/2021	Agency: U.S. Environmental Protection Agency Region 7
Agency Update Frequency: Quarterly	Agency Contact: 855-246-3642
Planned Next Contact: 09/27/2024	Most Recent Contact: 07/03/2024

INDIAN UST R1: Underground Storage Tanks on Indian Land in EPA Region 1

Agency Version Date: 06/10/2024	Agency: U.S. Environmental Protection Agency Region 1
Agency Update Frequency: Quarterly	Agency Contact: 855-246-3642
Planned Next Contact: 09/04/2024	Most Recent Contact: 06/10/2024

## FEDERAL, STATE, AND TRIBAL REGISTERED STORAGE TANK LISTS (cont.)

### INDIAN UST R10: Underground Storage Tanks on Indian Land in EPA Region 10

Agency Version Date: 07/04/2024 Agency: U.S. Environmental Protection Agency Region 10  
Agency Update Frequency: Quarterly Agency Contact: 855-246-3642  
Planned Next Contact: 09/30/2024 Most Recent Contact: 07/04/2024

### INDIAN UST R2: Underground Storage Tanks on Indian Land in EPA Region 2

Agency Version Date: 12/07/2016 Agency: U.S. Environmental Protection Agency Region 2  
Agency Update Frequency: Quarterly Agency Contact: 855-246-3642  
Planned Next Contact: 09/05/2024 Most Recent Contact: 06/11/2024

### INDIAN UST R4: Underground Storage Tanks on Indian Land in EPA Region 4

Agency Version Date: 07/04/2024 Agency: U.S. Environmental Protection Agency Region 4  
Agency Update Frequency: Semi Annually Agency Contact: 855-246-3642  
Planned Next Contact: 09/30/2024 Most Recent Contact: 07/04/2024

### INDIAN UST R5: Underground Storage Tanks on Indian Land in EPA Region 5

Agency Version Date: 06/24/2024 Agency: U.S. Environmental Protection Agency Region 5  
Agency Update Frequency: Varies Agency Contact: 855-246-3642  
Planned Next Contact: 09/18/2024 Most Recent Contact: 06/24/2024

### INDIAN UST R6: Underground Storage Tanks on Indian Land in EPA Region 6

Agency Version Date: 07/17/2024 Agency: U.S. Environmental Protection Agency Region 6  
Agency Update Frequency: Semi Annually Agency Contact: 855-246-3642  
Planned Next Contact: 10/11/2024 Most Recent Contact: 07/17/2024

### INDIAN UST R7: Underground Storage Tanks on Indian Land in EPA Region 7

Agency Version Date: 06/24/2024 Agency: U.S. Environmental Protection Agency Region 7  
Agency Update Frequency: Varies Agency Contact: 855-246-3642  
Planned Next Contact: 09/18/2024 Most Recent Contact: 06/24/2024

### INDIAN UST R8: Underground Storage Tanks on Indian Land in EPA Region 8

Agency Version Date: 06/07/2024 Agency: U.S. Environmental Protection Agency Region 8  
Agency Update Frequency: Quarterly Agency Contact: 855-246-3642  
Planned Next Contact: 09/03/2024 Most Recent Contact: 06/07/2024

### INDIAN UST R9: Underground Storage Tanks on Indian Land in EPA Region 9

Agency Version Date: 06/06/2024 Agency: U.S. Environmental Protection Agency Region 9  
Agency Update Frequency: Quarterly Agency Contact: 855-246-3642  
Planned Next Contact: 09/02/2024 Most Recent Contact: 06/06/2024

### AST - FL: Aboveground storage tank listing

Agency Version Date: 04/02/2024 Agency: Department of Environmental Protection  
Agency Update Frequency: Quarterly Agency Contact: 850-245-8705  
Planned Next Contact: 09/23/2024 Most Recent Contact: 06/27/2024

### AST\_BROWARD COUNTY - FL: Broward county aboveground storage tank list

Agency Version Date: 01/10/2022 Agency: Broward County Environmental Protection Department  
Agency Update Frequency: Semi Annually Agency Contact: 954-519-0332  
Planned Next Contact: 11/15/2024 Most Recent Contact: 08/21/2024

## FEDERAL, STATE, AND TRIBAL REGISTERED STORAGE TANK LISTS (cont.)

HIST AST - FL: List of aboveground storage tank that are no longer in current agency list.

Agency Version Date: 11/19/2018  
Agency Update Frequency: Annually  
Planned Next Contact: 08/27/2024

Agency: Department of Environmental Protection  
Agency Contact: 850-245-8705  
Most Recent Contact: 05/31/2024

HIST AST\_BROWARD COUNTY - FL: Historical Broward County aboveground storage tank list.

Agency Version Date: 01/10/2022  
Agency Update Frequency: Semi Annually  
Planned Next Contact: 09/24/2024

Agency: Broward County Environmental Protection Department  
Agency Contact: 954-519-0332  
Most Recent Contact: 06/28/2024

HIST UST - FL: List of underground storage tanks that is no longer in current agency list.

Agency Version Date: 01/28/2019  
Agency Update Frequency: Annually  
Planned Next Contact: 08/30/2024

Agency: Department of Environmental Protection  
Agency Contact: 850-245-8705  
Most Recent Contact: 06/05/2024

HIST UST\_BROWARD COUNTY - FL: Historical Broward County underground storage tank listing.

Agency Version Date: 01/10/2022  
Agency Update Frequency: Semi Annually  
Planned Next Contact: 09/24/2024

Agency: Broward County Environmental Protection Department  
Agency Contact: 954-519-0332  
Most Recent Contact: 06/28/2024

UST - FL: Underground storage tank listing

Agency Version Date: 04/02/2024  
Agency Update Frequency: Quarterly  
Planned Next Contact: 09/23/2024

Agency: Department of Environmental Protection  
Agency Contact: 850-245-8705  
Most Recent Contact: 06/27/2024

UST\_BROWARD COUNTY - FL: Broward county underground storage tank listing

Agency Version Date: 01/10/2022  
Agency Update Frequency: Semi Annually  
Planned Next Contact: 11/15/2024

Agency: Broward County Environmental Protection Department  
Agency Contact: 954-519-0332  
Most Recent Contact: 08/21/2024

UST\_MIAMI-DADE COUNTY - FL: Miami-Dade county underground storage tank listing

Agency Version Date: 07/23/2024  
Agency Update Frequency: Semi Annually  
Planned Next Contact: 10/18/2024

Agency: Dade County Department of Environmental Resources  
Management  
Agency Contact: 305-372-6715  
Most Recent Contact: 07/23/2024

## FEDERAL CERCLIS LIST

CERCLIS NFRAP: The CERCLIS sites with No Further Remedial Action Planned from the CERCLIS program database. The Environmental Protection Agency decommissioned the CERCLIS data in 2014. The last update was November 12, 2013.

Agency Version Date: 06/19/2024  
Agency Update Frequency: Quarterly  
Planned Next Contact: 09/13/2024

Agency: U.S. Environmental Protection Agency  
Agency Contact: 800-424-9346  
Most Recent Contact: 06/19/2024

CERCLIS-HIST: The CERCLIS program database contains information on the assessment and remediation of federal hazardous waste sites. The Environmental Protection Agency decommissioned the CERCLIS data in 2014. The last update was November 12, 2013.

Agency Version Date: 06/19/2024  
Agency Update Frequency: Quarterly  
Planned Next Contact: 09/13/2024

Agency: U.S. Environmental Protection Agency  
Agency Contact: 800-424-9346  
Most Recent Contact: 06/19/2024



## FEDERAL CERCLIS LIST (cont.)

EPA SAA: Listing of Sites with Superfund Alternative Approach Agreements.

Agency Version Date: 06/20/2024  
Agency Update Frequency: Quarterly  
Planned Next Contact: 09/16/2024

Agency: U.S. Environmental Protection Agency  
Agency Contact: 800-424-9346  
Most Recent Contact: 06/20/2024

FEDERAL FACILITY: Sites where Federal Facilities Restoration and Reuse Office (FFRRO) arranged cleanup for Base Closure and Property Transfer at Federal Facilities

Agency Version Date: 06/19/2024  
Agency Update Frequency: Varies  
Planned Next Contact: 09/13/2024

Agency: U.S. Environmental Protection Agency  
Agency Contact: 703-603-8712  
Most Recent Contact: 06/19/2024

SEMS\_8R\_ACTIVE SITES: The Active Site Inventory Report displays site and location information at active SEMS sites. An active site is one at which site assessment, removal, remedial, enforcement, cost recovery, or oversight activities are being planned or conducted. NPL sites include latitude and longitude information. For non-NPL sites, a brief site status is provided.

Agency Version Date: 06/19/2024  
Agency Update Frequency: Quarterly  
Planned Next Contact: 09/13/2024

Agency: U.S. Environmental Protection Agency  
Agency Contact: 703-603-8867  
Most Recent Contact: 06/19/2024

SEMS\_8R\_ARCHIVED SITES: The Archived Site Inventory displays site and location information at sites archived from SEMS. An archived site is one at which EPA has determined that assessment has been completed and no further remedial action is planned under the Superfund program at this time.

Agency Version Date: 06/19/2024  
Agency Update Frequency: Quarterly  
Planned Next Contact: 09/13/2024

Agency: U.S. Environmental Protection Agency  
Agency Contact: 703-603-8867  
Most Recent Contact: 06/19/2024

## FEDERAL RCRA CORRACTS FACILITIES LIST

CORRACTS: List of facilities where Resource Conservation and Recovery Act Corrective Action Program used to investigate and remediate hazardous releases

Agency Version Date: 05/20/2024  
Agency Update Frequency: Quarterly  
Planned Next Contact: 11/08/2024

Agency: U.S. Environmental Protection Agency  
Agency Contact: 202-566-1667  
Most Recent Contact: 08/14/2024

HIST CORRACTS 2: List of facilities where Resource Conservation and Recovery Act Corrective Action Program used to investigate and remediate hazardous releases that are no longer in current agency list.

Agency Version Date: 10/12/2018  
Agency Update Frequency: Annually  
Planned Next Contact: 10/07/2024

Agency: U.S. Environmental Protection Agency  
Agency Contact: 202-566-1667  
Most Recent Contact: 07/11/2024

## FEDERAL DELISTED NPL SITE LIST

DELISTED NPL: National Priority List of sites that were delisted and no longer require action

Agency Version Date: 06/19/2024  
Agency Update Frequency: Quarterly  
Planned Next Contact: 09/13/2024

Agency: U.S. Environmental Protection Agency  
Agency Contact: 703-603-8867  
Most Recent Contact: 06/19/2024

DELISTED PROPOSED NPL: Sites that have been delisted from the proposed National Priority List

Agency Version Date: 06/19/2024  
Agency Update Frequency: Quarterly  
Planned Next Contact: 09/13/2024

Agency: U.S. Environmental Protection Agency  
Agency Contact: 703-603-8867  
Most Recent Contact: 06/19/2024

**FEDERAL DELISTED NPL SITE LIST (cont.)**

SEMS\_DELETED NPL: All Deleted National Priority List Sites

Agency Version Date: 06/19/2024  
Agency Update Frequency: Quarterly  
Planned Next Contact: 09/13/2024

Agency: U.S. Environmental Protection Agency  
Agency Contact: 703-603-8867  
Most Recent Contact: 06/19/2024

**FEDERAL LANDFILL AND/OR SOLID WASTE DISPOSAL SITE LISTS**

EPA LF MOP: Sites in the EPA Landfill Methane Outreach Program

Agency Version Date: 05/17/2024  
Agency Update Frequency: Quarterly  
Planned Next Contact: 11/07/2024

Agency: U.S. Environmental Protection Agency  
Agency Contact: 703-603-8867  
Most Recent Contact: 08/13/2024

**FEDERAL, STATE, AND TRIBAL LEAKING STORAGE TANK LISTS**

EPA LUST: Releases listed in the EPA UST Finder database

Agency Version Date: 03/28/2024  
Agency Update Frequency: Quarterly  
Planned Next Contact: 09/18/2024

Agency: EPA  
Agency Contact: (202) 566-1667  
Most Recent Contact: 06/24/2024

HIST INDIAN LUST R4: Historical Leaking Underground Storage Tanks on Indian Land in EPA Region 4

Agency Version Date: 10/18/2023  
Agency Update Frequency: Quarterly  
Planned Next Contact: 09/27/2024

Agency: U.S. Environmental Protection Agency Region 4  
Agency Contact: 855-246-3642  
Most Recent Contact: 07/03/2024

HIST INDIAN LUST R8: Historical Leaking Underground Storage Tanks on Indian Land in EPA Region 8

Agency Version Date: 08/16/2021  
Agency Update Frequency: Quarterly  
Planned Next Contact: 09/19/2024

Agency: U.S. Environmental Protection Agency Region 8  
Agency Contact: 855-246-3642  
Most Recent Contact: 06/25/2024

INDIAN LUST R1: Leaking Underground Storage Tanks on Indian Land in EPA Region 1

Agency Version Date: 06/10/2024  
Agency Update Frequency: Quarterly  
Planned Next Contact: 09/04/2024

Agency: U.S. Environmental Protection Agency Region 1  
Agency Contact: 855-246-3642  
Most Recent Contact: 06/10/2024

INDIAN LUST R10: Leaking Underground Storage Tanks on Indian Land in EPA Region 10

Agency Version Date: 07/04/2024  
Agency Update Frequency: Quarterly  
Planned Next Contact: 09/30/2024

Agency: U.S. Environmental Protection Agency Region 10  
Agency Contact: 855-246-3642  
Most Recent Contact: 07/04/2024

INDIAN LUST R2: Leaking Underground Storage Tanks on Indian Land in EPA Region 2

Agency Version Date: 12/07/2016  
Agency Update Frequency: Quarterly  
Planned Next Contact: 09/05/2024

Agency: U.S. Environmental Protection Agency Region 2  
Agency Contact: 855-246-3642  
Most Recent Contact: 06/11/2024

INDIAN LUST R4: Leaking Underground Storage Tanks on Indian Land in EPA Region 4

Agency Version Date: 07/04/2024  
Agency Update Frequency: Semi Annually  
Planned Next Contact: 09/30/2024

Agency: U.S. Environmental Protection Agency Region 4  
Agency Contact: 855-246-3642  
Most Recent Contact: 07/04/2024

**FEDERAL, STATE, AND TRIBAL LEAKING STORAGE TANK LISTS (cont.)**

INDIAN LUST R5: Leaking Underground Storage Tanks on Indian Land in EPA Region 5

Agency Version Date: 06/24/2024	Agency: U.S. Environmental Protection Agency Region 5
Agency Update Frequency: Varies	Agency Contact: 855-246-3642
Planned Next Contact: 09/18/2024	Most Recent Contact: 06/24/2024

INDIAN LUST R6: Leaking Underground Storage Tanks on Indian Land in EPA Region 6

Agency Version Date: 06/26/2024	Agency: U.S. Environmental Protection Agency Region 6
Agency Update Frequency: Quarterly	Agency Contact: 855-246-3642
Planned Next Contact: 09/20/2024	Most Recent Contact: 06/26/2024

INDIAN LUST R7: Leaking Underground Storage Tanks on Indian Land in EPA Region 7

Agency Version Date: 06/24/2024	Agency: U.S. Environmental Protection Agency Region 7
Agency Update Frequency: Varies	Agency Contact: 855-246-3642
Planned Next Contact: 09/18/2024	Most Recent Contact: 06/24/2024

INDIAN LUST R8: Leaking Underground Storage Tanks on Indian Land in EPA Region 8

Agency Version Date: 06/25/2024	Agency: U.S. Environmental Protection Agency Region 8
Agency Update Frequency: Quarterly	Agency Contact: 855-246-3642
Planned Next Contact: 09/19/2024	Most Recent Contact: 06/25/2024

INDIAN LUST R9: Leaking Underground Storage Tanks on Indian Land in EPA Region 9

Agency Version Date: 06/05/2024	Agency: U.S. Environmental Protection Agency Region 9
Agency Update Frequency: Quarterly	Agency Contact: 855-246-3642
Planned Next Contact: 08/30/2024	Most Recent Contact: 06/05/2024

LAST - FL: Leaking Aboveground Storage Tank Listing

Agency Version Date: 04/02/2024	Agency: Department of Environmental Protection
Agency Update Frequency: Varies	Agency Contact: 850-245-8705
Planned Next Contact: 09/23/2024	Most Recent Contact: 06/27/2024

LUST - FL: Leaking underground storage tank sites listing

Agency Version Date: 04/02/2024	Agency: Department of Environmental Protection
Agency Update Frequency: Quarterly	Agency Contact: 850-245-8705
Planned Next Contact: 09/23/2024	Most Recent Contact: 06/27/2024

**FEDERAL ERNS LIST**

ERNS: Emergency Response Notification System records of reported spills

Agency Version Date: 06/13/2024	Agency: National Response Center United States Coast Guard
Agency Update Frequency: Annually	Agency Contact: N/R
Planned Next Contact: 09/09/2024	Most Recent Contact: 06/13/2024

**FEDERAL INSTITUTIONAL CONTROLS / ENGINEERING CONTROLS REGISTRIES**

FED E C: Federal listing of remediation sites with engineering controls

Agency Version Date: 07/11/2024	Agency: U.S. Environmental Protection Agency
Agency Update Frequency: Varies	Agency Contact: 800-424-9346
Planned Next Contact: 10/07/2024	Most Recent Contact: 07/11/2024

## FEDERAL INSTITUTIONAL CONTROLS / ENGINEERING CONTROLS REGISTRIES (cont.)

FED I C: Federal listing of remediation sites with institutional controls

Agency Version Date: 07/11/2024  
Agency Update Frequency: Varies  
Planned Next Contact: 10/07/2024

Agency: U.S. Environmental Protection Agency  
Agency Contact: 800-424-9346  
Most Recent Contact: 07/11/2024

RCRA IC\_EC: Sites with institutional or engineering controls related to Resource Conservation and Recovery Act

Agency Version Date: 06/25/2024  
Agency Update Frequency: Varies  
Planned Next Contact: 09/19/2024

Agency: U.S. Environmental Protection Agency  
Agency Contact: 215-814-2469  
Most Recent Contact: 06/25/2024

## FEDERAL RCRA GENERATORS LIST

HIST RCRA\_CESQG: List of Resource Conservation and Recovery Act licensed conditionally exempt small quantity generators that are no longer in current agency list.

Agency Version Date: 10/12/2018  
Agency Update Frequency: Annually  
Planned Next Contact: 10/07/2024

Agency: U.S. Environmental Protection Agency  
Agency Contact: 215-814-2469  
Most Recent Contact: 07/11/2024

HIST RCRA\_LQG: List of Resource Conservation and Recovery Act licensed large quantity generators that are no longer in current agency list.

Agency Version Date: 10/12/2018  
Agency Update Frequency: Annually  
Planned Next Contact: 10/08/2024

Agency: U.S. Environmental Protection Agency  
Agency Contact: 215-814-2469  
Most Recent Contact: 07/12/2024

HIST RCRA\_NONGEN: List of Resource Conservation and Recovery Act licensed non-generators that are no longer in current agency list.

Agency Version Date: 10/12/2018  
Agency Update Frequency: Annually  
Planned Next Contact: 10/07/2024

Agency: U.S. Environmental Protection Agency  
Agency Contact: 215-814-2469  
Most Recent Contact: 07/11/2024

HIST RCRA\_SQG: List of Resource Conservation and Recovery Act licensed small quantity generators that are no longer in current agency list.

Agency Version Date: 10/12/2018  
Agency Update Frequency: Annually  
Planned Next Contact: 10/07/2024

Agency: U.S. Environmental Protection Agency  
Agency Contact: 215-814-2469  
Most Recent Contact: 07/11/2024

RCRA\_LQG: Resource Conservation and Recovery Act listing of licensed large quantity generators

Agency Version Date: 05/20/2024  
Agency Update Frequency: Quarterly  
Planned Next Contact: 11/08/2024

Agency: U.S. Environmental Protection Agency  
Agency Contact: 215-814-2469  
Most Recent Contact: 08/14/2024

RCRA\_NONGEN: Resource Conservation and Recovery Act listing of licensed non-generators

Agency Version Date: 05/20/2024  
Agency Update Frequency: Varies  
Planned Next Contact: 11/08/2024

Agency: U.S. Environmental Protection Agency  
Agency Contact: 215-814-2469  
Most Recent Contact: 08/14/2024

RCRA\_SQG: Resource Conservation and Recovery Act listing of licensed small quantity generators

Agency Version Date: 05/20/2024  
Agency Update Frequency: Quarterly  
Planned Next Contact: 11/08/2024

Agency: U.S. Environmental Protection Agency  
Agency Contact: 215-814-2469  
Most Recent Contact: 08/14/2024

## FEDERAL RCRA GENERATORS LIST (cont.)

RCRA\_VSQG: Resource Conservation and Recovery Act listing of licensed very small quantity generators.

Agency Version Date: 05/20/2024  
Agency Update Frequency: Varies  
Planned Next Contact: 11/08/2024

Agency: U.S. Environmental Protection Agency  
Agency Contact: 215-814-2469  
Most Recent Contact: 08/14/2024

## FEDERAL NPL SITE LIST

NPL: List of priority contaminated sites among identified releases or threatened releases of hazardous substances pollutants or contaminants nationally

Agency Version Date: 06/19/2024  
Agency Update Frequency: Quarterly  
Planned Next Contact: 09/13/2024

Agency: U.S. Environmental Protection Agency  
Agency Contact: 703-603-8867  
Most Recent Contact: 06/19/2024

NPL EPA R1 GIS: Geospatial data for the Environmental Protection Agency Region 1 National Priority List subject to environmental regulation

Agency Version Date: 06/19/2024  
Agency Update Frequency: Quarterly  
Planned Next Contact: 09/13/2024

Agency: U.S. Environmental Protection Agency  
Agency Contact: 202-566-2132  
Most Recent Contact: 06/19/2024

NPL EPA R3 GIS: Geospatial data for the Environmental Protection Agency Region 3 National Priority List subject to environmental regulation

Agency Version Date: 06/19/2024  
Agency Update Frequency: Quarterly  
Planned Next Contact: 09/13/2024

Agency: U.S. Environmental Protection Agency  
Agency Contact: 202-566-2132  
Most Recent Contact: 06/19/2024

NPL EPA R6 GIS: Geospatial data for the Environmental Protection Agency Region 6 National Priority List subject to environmental regulation

Agency Version Date: 06/19/2024  
Agency Update Frequency: Quarterly  
Planned Next Contact: 09/13/2024

Agency: U.S. Environmental Protection Agency  
Agency Contact: 202-566-2132  
Most Recent Contact: 06/19/2024

NPL EPA R8 GIS: Geospatial data for the Environmental Protection Agency Region 8 National Priority List subject to environmental regulation

Agency Version Date: 06/19/2024  
Agency Update Frequency: Quarterly  
Planned Next Contact: 09/13/2024

Agency: U.S. Environmental Protection Agency  
Agency Contact: 202-566-2132  
Most Recent Contact: 06/19/2024

NPL EPA R9 GIS: Geospatial data for the Environmental Protection Agency Region 9 National Priority List subject to environmental regulation

Agency Version Date: 06/19/2024  
Agency Update Frequency: Quarterly  
Planned Next Contact: 09/13/2024

Agency: U.S. Environmental Protection Agency  
Agency Contact: 202-566-2132  
Most Recent Contact: 06/19/2024

PART NPL: Sites that are a part of an National Priority List site referred to as the parent site

Agency Version Date: 06/19/2024  
Agency Update Frequency: Quarterly  
Planned Next Contact: 09/13/2024

Agency: U.S. Environmental Protection Agency  
Agency Contact: 703-603-8867  
Most Recent Contact: 06/19/2024

## FEDERAL NPL SITE LIST (cont.)

PROPOSED NPL: Sites that have been proposed for the National Priority List

Agency Version Date: 06/19/2024  
Agency Update Frequency: Quarterly  
Planned Next Contact: 09/13/2024

Agency: U.S. Environmental Protection Agency  
Agency Contact: 703-603-8867  
Most Recent Contact: 06/19/2024

SEMS\_FINAL NPL: All Included National Priority List Sites

Agency Version Date: 06/19/2024  
Agency Update Frequency: Quarterly  
Planned Next Contact: 09/13/2024

Agency: U.S. Environmental Protection Agency  
Agency Contact: 703-603-8867  
Most Recent Contact: 06/19/2024

SEMS\_PROPOSED NPL: All Proposed National Priority List Sites

Agency Version Date: 06/19/2024  
Agency Update Frequency: Quarterly  
Planned Next Contact: 09/13/2024

Agency: U.S. Environmental Protection Agency  
Agency Contact: 703-603-8867  
Most Recent Contact: 06/19/2024

## STATE AND TRIBAL BROWNFIELD SITES

TRIBAL BROWNFIELDS: Tribal brownfield remediation site listing

Agency Version Date: 12/10/2017  
Agency Update Frequency: No Longer Maintained  
Planned Next Contact: 10/28/2024

Agency: U.S. Environmental Protection Agency  
Agency Contact: 855-246-3642  
Most Recent Contact: 08/01/2024

BROWNFIELDS - FL: Brownfield site listing

Agency Version Date: 08/09/2024  
Agency Update Frequency: Varies  
Planned Next Contact: 11/05/2024

Agency: Department of Environmental Protection  
Agency Contact: 407-897-4322  
Most Recent Contact: 08/09/2024

BROWNFIELDS\_SITES - FL: Brownfield site listing

Agency Version Date: 07/08/2024  
Agency Update Frequency: Varies  
Planned Next Contact: 10/02/2024

Agency: Department of Environmental Protection  
Agency Contact: 407-897-4322  
Most Recent Contact: 07/08/2024

## STATE- AND TRIBAL - EQUIVALENT CERCLIS

CS - FL: All cleanup sites in the state of Florida

Agency Version Date: 07/23/2024  
Agency Update Frequency: Quarterly  
Planned Next Contact: 10/17/2024

Agency: Department of Environmental Protection  
Agency Contact: 850-245-2006  
Most Recent Contact: 07/23/2024

SHWS - FL: State -funded cleanup program sites

Agency Version Date: 07/21/2021  
Agency Update Frequency: Semi Annually  
Planned Next Contact: 10/31/2024

Agency: Department of Environmental Protection  
Agency Contact: 850-245-8927  
Most Recent Contact: 08/06/2024

**STATE- AND TRIBAL - EQUIVALENT CERCLIS (cont.)**

SHWS ERIC - FL: Environmental Restoration Integrated Cleanup (ERIC) contains these datasets: Superfund National Priorities List (NPL) Sites, CERCLA Site Screening Program, State Funded Cleanup Program, State-owned Lands Cleanup Program, Site Rehabilitation Program, Hazardous Waste Cleanup Program, Petroleum Restoration Program, Department of Defense, Formerly Used Defense Site, Drycleaning Solvent Cleanup Program, Responsible Party Cleanup, Site Investigation Section, Brownfield Site Rehabilitation, Hillsborough EPC Brownfields.

Agency Version Date: 05/17/2024 Agency: Department of Environmental Protection  
Agency Update Frequency: Quarterly Agency Contact: 850-245-2006  
Planned Next Contact: 11/07/2024 Most Recent Contact: 08/13/2024

SITES - FL: Summary status report compiled and revised from existing lists and intended to track progress of activities within and outside of the department as they relate to the listed sites

Agency Version Date: 12/24/2022 Agency: Department of Environmental Protection  
Agency Update Frequency: No Longer Maintained Agency Contact: 850-245-2006  
Planned Next Contact: 11/18/2024 Most Recent Contact: 08/22/2024

**STATE INSTITUTIONAL CONTROLS / ENGINEERING CONTROLS REGISTRIES**

E C - FL: Remediation sites with engineering controls

Agency Version Date: 07/29/2024 Agency: Department of Environmental Protection  
Agency Update Frequency: Semi Annually Agency Contact: 850-245-8927  
Planned Next Contact: 10/23/2024 Most Recent Contact: 07/29/2024

I C - FL: Remediation sites with institutional controls

Agency Version Date: 07/29/2024 Agency: Department of Environmental Protection  
Agency Update Frequency: Semi Annually Agency Contact: 850-245-8927  
Planned Next Contact: 10/23/2024 Most Recent Contact: 07/29/2024

**STATE RCRA GENERATORS LIST**

HIST TSD - FL: List of Treatment Storage and Disposal facility records that are no longer in current agency list.

Agency Version Date: 02/04/2019 Agency: Department of Environmental Protection  
Agency Update Frequency: Annually Agency Contact: 850-245-8707  
Planned Next Contact: 09/13/2024 Most Recent Contact: 06/19/2024

LOG - FL: Listing of permitted large quantity hazardous waste generators

Agency Version Date: 05/17/2024 Agency: Florida Department of Environmental Protection  
Agency Update Frequency: Varies Agency Contact: 850-245-2118  
Planned Next Contact: 11/07/2024 Most Recent Contact: 08/13/2024

SOQ - FL: Listing of permitted small quantity hazardous waste generators

Agency Version Date: 06/24/2024 Agency: Florida Department of Environmental Protection  
Agency Update Frequency: Varies Agency Contact: 850-245-2118  
Planned Next Contact: 09/18/2024 Most Recent Contact: 06/24/2024

TRA - FL: Listing of permitted hazardous waste transporters

Agency Version Date: 04/05/2024 Agency: Department of Environmental Protection  
Agency Update Frequency: Quarterly Agency Contact: 850-245-8707  
Planned Next Contact: 09/26/2024 Most Recent Contact: 07/02/2024

**STATE RCRA GENERATORS LIST (cont.)**

TSD - FL: Treatment storage and disposal facility listing

Agency Version Date: 04/08/2024  
Agency Update Frequency: Quarterly  
Planned Next Contact: 09/27/2024

Agency: Department of Environmental Protection  
Agency Contact: 850-245-8707  
Most Recent Contact: 07/03/2024

**STATE AND TRIBAL LANDFILL AND/OR SOLID WASTE DISPOSAL SITE LISTS**

SWF/LF - FL: Solid waste facility and landfill listing

Agency Version Date: 04/25/2024  
Agency Update Frequency: Quarterly  
Planned Next Contact: 10/16/2024

Agency: Department of Environmental Protection  
Agency Contact: 850-245-8707  
Most Recent Contact: 07/22/2024

**STATE AND TRIBAL VOLUNTARY CLEANUP SITES**

VCP - FL: Voluntary cleanup program site list

Agency Version Date: 06/04/2024  
Agency Update Frequency: Varies  
Planned Next Contact: 08/29/2024

Agency: Department of Environmental Protection  
Agency Contact: 850-245-8961  
Most Recent Contact: 06/04/2024

**LOCAL BROWNFIELD LISTS**

BROWNFIELDS-ACRES: EPA Brownfields Assessment, Cleanup and Redevelopment Exchange System.

Agency Version Date: 05/03/2024  
Agency Update Frequency: Quarterly  
Planned Next Contact: 10/24/2024

Agency: U.S. Environmental Protection Agency  
Agency Contact: 855-246-3642  
Most Recent Contact: 07/30/2024

FED BROWNFIELDS: Federal brownfield remediation sites

Agency Version Date: 06/14/2024  
Agency Update Frequency: Semi Annually  
Planned Next Contact: 09/10/2024

Agency: U.S. Environmental Protection Agency  
Agency Contact: 855-246-3642  
Most Recent Contact: 06/14/2024

HIST FED BROWNFIELDS: Historical federal brownfield remediation sites

Agency Version Date: 09/28/2023  
Agency Update Frequency: No Longer Maintained  
Planned Next Contact: 09/10/2024

Agency: U.S. Environmental Protection Agency  
Agency Contact: 855-246-3642  
Most Recent Contact: 06/14/2024

**LOCAL LISTS OF HAZARDOUS WASTE / CONTAMINATED SITES**

FED CDL: The U.S. Department of Justice listing of clandestine drug lab locations

Agency Version Date: 06/04/2024  
Agency Update Frequency: Quarterly  
Planned Next Contact: 08/29/2024

Agency: U.S. Department of Justice  
Agency Contact: 202-307-7610  
Most Recent Contact: 06/04/2024

US HIST CDL: The U.S. Department of Justice historical listing of clandestine drug lab locations

Agency Version Date: 08/05/2019  
Agency Update Frequency: Quarterly  
Planned Next Contact: 10/01/2024

Agency: U.S. Department of Justice  
Agency Contact: 202-307-7610  
Most Recent Contact: 07/05/2024



## LOCAL LISTS OF HAZARDOUS WASTE / CONTAMINATED SITES (cont.)

CS\_BROWARD COUNTY - FL: Broward county contaminated sites listing

Agency Version Date: 07/23/2024  
Agency Update Frequency: Quarterly  
Planned Next Contact: 10/17/2024

Agency: Broward County Environmental Protection Department  
Agency Contact: 954-519-0332  
Most Recent Contact: 07/23/2024

CS\_MIAMIDADE COUNTY - FL: Miami-Dade county contaminated sites listing

Agency Version Date: 08/05/2024  
Agency Update Frequency: Semi Annually  
Planned Next Contact: 10/30/2024

Agency: Dade County Department of Environmental Resources Management  
Agency Contact: 305-372-6715  
Most Recent Contact: 08/05/2024

DWM CONTAM - FL: Listing of known contaminated sites (primarily petroleum and drycleaning)

Agency Version Date: 07/30/2024  
Agency Update Frequency: Quarterly  
Planned Next Contact: 10/24/2024

Agency: Florida Department of Environmental Protection  
Agency Contact: 850-245-8705  
Most Recent Contact: 07/30/2024

HAZMAT FACILITIES\_BROWARD COUNTY - FL: Broward County hazardous material facility list

Agency Version Date: 02/29/2024  
Agency Update Frequency: Semi Annually  
Planned Next Contact: 11/15/2024

Agency: Broward County Environmental Protection Department  
Agency Contact: 954-519-0332  
Most Recent Contact: 08/21/2024

RESP PARTY - FL: Responsible party waste cleanups - Open, Closed, Inactive

Agency Version Date: 06/22/2021  
Agency Update Frequency: Quarterly  
Planned Next Contact: 10/22/2024

Agency: Department of Environmental Resources Management  
Agency Contact: 850-245-2118  
Most Recent Contact: 07/26/2024

## RECORDS OF EMERGENCY RELEASE REPORTS

HMIRS (DOT): Hazardous Material spills reported by the Department of Transportation

Agency Version Date: 05/10/2024  
Agency Update Frequency: Varies  
Planned Next Contact: 10/31/2024

Agency: U.S. Department of Transportation  
Agency Contact: (202) 366-4996  
Most Recent Contact: 08/06/2024

FUEL SPILL\_MIAMIDADE COUNTY - FL: Miami-Dade county fuel spill case listing of sites

Agency Version Date: 08/05/2024  
Agency Update Frequency: Semi Annually  
Planned Next Contact: 10/30/2024

Agency: Dade County Department of Environmental Resources Management  
Agency Contact: 305-372-6715  
Most Recent Contact: 08/05/2024

SPILLS - FL: Listing of chemical spills and incidents referred to the emergency response unit

Agency Version Date: 08/01/2024  
Agency Update Frequency: Quarterly  
Planned Next Contact: 10/28/2024

Agency: Department of Environmental Protection  
Agency Contact: 850-245-2006  
Most Recent Contact: 08/01/2024

## LOCAL LISTS OF LANDFILL / SOLID WASTE DISPOSAL SITES

HIST INDIAN ODI R8: List of Region 8 Indian land open dump inventory sites maintained within the STARS program that is no longer in current agency list.

Agency Version Date: 11/12/2018  
Agency Update Frequency: Annually  
Planned Next Contact: 11/15/2024

Agency: Indian Health Service  
Agency Contact: 855-246-3642  
Most Recent Contact: 08/21/2024

## LOCAL LISTS OF LANDFILL / SOLID WASTE DISPOSAL SITES (cont.)

INDIAN ODI R8: Region 8 Indian land open dump inventory sites maintained within the STARS program

Agency Version Date: 05/10/2024  
Agency Update Frequency: Varies  
Planned Next Contact: 10/31/2024

Agency: Indian Health Service  
Agency Contact: 855-246-3642  
Most Recent Contact: 08/06/2024

ODI: Open dump inventory sites

Agency Version Date: 10/03/2017  
Agency Update Frequency: No Update  
Planned Next Contact: 09/26/2024

Agency: U.S. Environmental Protection Agency  
Agency Contact: 855-246-3642  
Most Recent Contact: 07/02/2024

TRIBAL ODI: Indian land open dump inventory for all regions

Agency Version Date: 07/12/2024  
Agency Update Frequency: Varies  
Planned Next Contact: 10/08/2024

Agency: Indian Health Service  
Agency Contact: 301-443-3593  
Most Recent Contact: 07/12/2024

HIST SWRCY - FL: List of permitted recycling centers that is no longer in current agency list.

Agency Version Date: 02/23/2018  
Agency Update Frequency: Annually  
Planned Next Contact: 09/25/2024

Agency: Department of Environmental Protection  
Agency Contact: 850-245-8731  
Most Recent Contact: 07/01/2024

SWF\_MIAMI-DADE COUNTY - FL: Miami-Dade county solid waste facility listing

Agency Version Date: 05/22/2024  
Agency Update Frequency: Varies  
Planned Next Contact: 11/12/2024

Agency: Dade County Department of Environmental Resources  
Management  
Agency Contact: 305-372-6715  
Most Recent Contact: 08/16/2024

SWRCY - FL: Permitted recycling centers

Agency Version Date: 04/25/2024  
Agency Update Frequency: Varies  
Planned Next Contact: 10/16/2024

Agency: Department of Environmental Protection  
Agency Contact: 850-245-8731  
Most Recent Contact: 07/22/2024

## LOCAL LAND RECORDS

LIENS 2: Comprehensive Environmental Response Compensation and Liability Act sites with liens

Agency Version Date: 05/11/2017  
Agency Update Frequency: No Longer Maintained  
Planned Next Contact: 10/30/2024

Agency: U.S. Environmental Protection Agency  
Agency Contact: 800-424-9346  
Most Recent Contact: 08/05/2024

## OTHER ASCERTAINABLE RECORDS

AFS: Air Facility Systems Quarterly Extract

Agency Version Date: 06/19/2024  
Agency Update Frequency: Quarterly  
Planned Next Contact: 09/13/2024

Agency: Environmental Protection Agency  
Agency Contact: (202) 566-1667  
Most Recent Contact: 06/19/2024

ALT FUELING: Alternative Fueling Stations by fuel type.

Agency Version Date: 05/17/2024  
Agency Update Frequency: Quarterly  
Planned Next Contact: 11/07/2024

Agency: U.S. Department of Energy  
Agency Contact: N/R  
Most Recent Contact: 08/13/2024

## OTHER ASCERTAINABLE RECORDS (cont.)

ARENAS: List of Arenas and Sport Venues

Agency Version Date: 04/11/2024  
Agency Update Frequency: Varies  
Planned Next Contact: 10/02/2024

Agency: DHS Homeland Infrastructure Foundation  
Agency Contact: N/R  
Most Recent Contact: 07/08/2024

ARENAS 2: List of Convention Centers and Fairgrounds

Agency Version Date: 04/09/2024  
Agency Update Frequency: Varies  
Planned Next Contact: 09/30/2024

Agency: DHS Homeland Infrastructure Foundation  
Agency Contact: N/R  
Most Recent Contact: 07/04/2024

BRS: Reporting of hazardous waste generation and management from large quantity generators

Agency Version Date: 05/20/2024  
Agency Update Frequency: Biennial  
Planned Next Contact: 11/08/2024

Agency: Environmental Protection Agency  
Agency Contact: (202) 566-1667  
Most Recent Contact: 08/14/2024

CDC HAZDAT: The Agency for Toxic Substances and Disease Registry's Hazardous Substance Release/Health Effects Database.

Agency Version Date: 06/19/2024  
Agency Update Frequency: Varies  
Planned Next Contact: 09/13/2024

Agency: Agency for Toxic Substances and Disease Registry  
Agency Contact: 770-488-6399  
Most Recent Contact: 06/19/2024

CHURCHES: List of places of worship

Agency Version Date: 04/15/2024  
Agency Update Frequency: Varies  
Planned Next Contact: 10/04/2024

Agency: DHS Homeland Infrastructure Foundation  
Agency Contact: N/R  
Most Recent Contact: 07/10/2024

COAL ASH DOE: List of existing and planned generators with 1 megawatt or greater of combined capacity that are utilizing coal ash impoundments.

Agency Version Date: 11/15/2023  
Agency Update Frequency: Varies  
Planned Next Contact: 10/28/2024

Agency: Department of Energy  
Agency Contact: (202) 586-8800  
Most Recent Contact: 08/01/2024

COAL ASH EPA: Coal Combustion Residues Surface Impoundments List

Agency Version Date: 03/29/2024  
Agency Update Frequency: Varies  
Planned Next Contact: 09/19/2024

Agency: Environmental Protection Agency  
Agency Contact: (202) 566-1667  
Most Recent Contact: 06/25/2024

COAL GAS: Manufactured Gas Plant locations

Agency Version Date: 05/24/2024  
Agency Update Frequency: Quarterly  
Planned Next Contact: 11/14/2024

Agency: U.S. Environmental Protection Agency  
Agency Contact: 855-246-3642  
Most Recent Contact: 08/20/2024

COLLEGES: List of major Universities & Colleges

Agency Version Date: 03/14/2024  
Agency Update Frequency: Varies  
Planned Next Contact: 09/04/2024

Agency: DHS Homeland Infrastructure Foundation  
Agency Contact: N/R  
Most Recent Contact: 06/10/2024

COLLEGES 2: List of Universities & Colleges

Agency Version Date: 03/20/2024  
Agency Update Frequency: Varies  
Planned Next Contact: 09/10/2024

Agency: DHS Homeland Infrastructure Foundation  
Agency Contact: N/R  
Most Recent Contact: 06/14/2024

## OTHER ASCERTAINABLE RECORDS (cont.)

CONSENT (DECREES): Legal decisions regarding responsibility for Superfund locations

Agency Version Date: 06/19/2024  
 Agency Update Frequency: Varies  
 Planned Next Contact: 09/13/2024

Agency: Environmental Protection Agency  
 Agency Contact: (800) 424-9346  
 Most Recent Contact: 06/19/2024

CORRECTIVE ACTIONS\_2020: In 2009 the EPA created the 2020 Corrective Action Baseline list of contaminated or potentially contaminated sites with a cleanup goal to complete 95% by the year 2020. The names on the list indicate the facility owners who may or may not have caused the contamination.

Agency Version Date: 12/19/2023  
 Agency Update Frequency: No Longer Maintained  
 Planned Next Contact: 09/04/2024

Agency: U.S. Environmental Protection Agency  
 Agency Contact: N/R  
 Most Recent Contact: 06/10/2024

DAYCARE: List of Daycare facilities

Agency Version Date: 06/07/2024  
 Agency Update Frequency: Varies  
 Planned Next Contact: 09/03/2024

Agency: DHS Homeland Infrastructure Foundation  
 Agency Contact: N/R  
 Most Recent Contact: 06/07/2024

DEBRIS EPA LF: EPA list of designated landfill facilities for the safe disposal of disaster debris.

Agency Version Date: 06/04/2024  
 Agency Update Frequency: Quarterly  
 Planned Next Contact: 08/29/2024

Agency: U.S. Environmental Protection Agency  
 Agency Contact: 855-246-3642  
 Most Recent Contact: 06/04/2024

DEBRIS EPA SWRCY: EPA list of facilities for the safe recovery, recycling, and disposal of disaster debris.

Agency Version Date: 06/04/2024  
 Agency Update Frequency: Quarterly  
 Planned Next Contact: 08/29/2024

Agency: U.S. Environmental Protection Agency  
 Agency Contact: 855-246-3642  
 Most Recent Contact: 06/04/2024

DOCKET CRIM PROS 2: Criminal affirmative cases filed by the United States involving CAA CWA CERCLA EPCRA FIFRA MPRSA RCRA & TSCA.

Agency Version Date: 06/06/2023  
 Agency Update Frequency: Quarterly  
 Planned Next Contact: 11/07/2024

Agency: U.S. Environmental Protection Agency  
 Agency Contact: 202-566-1744  
 Most Recent Contact: 08/13/2024

DOD: Department of Defense sites from the Protected Areas Database (PAD-US)

Agency Version Date: 06/19/2024  
 Agency Update Frequency: Varies  
 Planned Next Contact: 09/13/2024

Agency: United States Geologic Survey (USGS)  
 Agency Contact: 1-888-275-8747  
 Most Recent Contact: 06/19/2024

DOT OPS: Incident Data Report

Agency Version Date: 04/11/2024  
 Agency Update Frequency: Varies  
 Planned Next Contact: 10/02/2024

Agency: U.S. Department of Transportation  
 Agency Contact: (202) 366-4996  
 Most Recent Contact: 07/08/2024

ECHO: ECHO is EPA Enforcement and Compliance History Online website to search for facilities in your community to assess their compliance with environmental regulations related to CAA, CWA, RCRA, & SDWA.

Agency Version Date: 05/15/2024  
 Agency Update Frequency: Quarterly  
 Planned Next Contact: 11/05/2024

Agency: U.S. Environmental Protection Agency  
 Agency Contact: 202-566-1667  
 Most Recent Contact: 08/09/2024

## OTHER ASCERTAINABLE RECORDS (cont.)

ENOI: The Electronic Notice of Intent (eNOI) database contains construction sites and industrial facilities that submit permit requests to EPA for Construction General Permits (CGP) and Multi-Sector General Permits (MSGP).

Agency Version Date: 03/19/2021  
 Agency Update Frequency: Quarterly  
 Planned Next Contact: 10/21/2024

Agency: Environmental Protection Agency  
 Agency Contact: (202) 566-1667  
 Most Recent Contact: 07/25/2024

EPA FUELS: List of companies and facilities registered to participate in EPA Fuel Programs under Title 40 CFR Part 80.

Agency Version Date: 06/25/2024  
 Agency Update Frequency: Quarterly  
 Planned Next Contact: 09/19/2024

Agency: U.S. Environmental Protection Agency  
 Agency Contact: (202) 564-2307  
 Most Recent Contact: 06/25/2024

EPA OSC: Listing of oil spills and hazardous substance release sites requiring EPA On-Site Coordinators.

Agency Version Date: 05/08/2024  
 Agency Update Frequency: Quarterly  
 Planned Next Contact: 10/29/2024

Agency: U.S. Environmental Protection Agency  
 Agency Contact: (202) 564-2307  
 Most Recent Contact: 08/02/2024

EPA WATCH: The EPA Watch List was used to facilitate dialogue between EPA, state and local environmental agencies on enforcement matters relating to facilities with alleged violations identified as either significant or high priority. EPA maintained the lists from 2011 - 2013.

Agency Version Date: 02/09/2018  
 Agency Update Frequency: No Longer Maintained  
 Planned Next Contact: 10/28/2024

Agency: U.S. Environmental Protection Agency  
 Agency Contact: (202) 564-2307  
 Most Recent Contact: 08/01/2024

FA HWF: Hazardous Waste Facilities with Financial Assurance

Agency Version Date: 05/29/2024  
 Agency Update Frequency: Varies  
 Planned Next Contact: 11/15/2024

Agency: Environmental Protection Agency  
 Agency Contact: (800) 424-9346  
 Most Recent Contact: 08/21/2024

FEDLAND: Federal Lands from the Protected Areas Database (PAD-US)

Agency Version Date: 06/19/2024  
 Agency Update Frequency: Varies  
 Planned Next Contact: 09/13/2024

Agency: United States Geologic Survey (USGS)  
 Agency Contact: 1-888-275-8747  
 Most Recent Contact: 06/19/2024

FRS: Facility Registry Systems

Agency Version Date: 04/02/2024  
 Agency Update Frequency: Varies  
 Planned Next Contact: 09/23/2024

Agency: Environmental Protection Agency  
 Agency Contact: (202) 566-1667  
 Most Recent Contact: 06/27/2024

FTTS: Tracking of administrative and enforcement activities related to FIFRA/TSCA

Agency Version Date: 04/06/2013  
 Agency Update Frequency: No Longer Maintained  
 Planned Next Contact: 11/12/2024

Agency: Environmental Protection Agency  
 Agency Contact: (202) 564-2280  
 Most Recent Contact: 08/16/2024

FTTS INSP: Tracking of inspections related to FIFRA/TSCA

Agency Version Date: 05/08/2017  
 Agency Update Frequency: No Longer Maintained  
 Planned Next Contact: 11/05/2024

Agency: Environmental Protection Agency  
 Agency Contact: (202) 564-2280  
 Most Recent Contact: 08/09/2024

## OTHER ASCERTAINABLE RECORDS (cont.)

FUDS: Defense sites that require cleanup

Agency Version Date: 06/28/2024  
 Agency Update Frequency: Varies  
 Planned Next Contact: 09/24/2024

Agency: US Army Corps of Engineering  
 Agency Contact: (202) 761-0011  
 Most Recent Contact: 06/28/2024

GOV MANSIONS: List of Governors Mansions

Agency Version Date: 04/11/2024  
 Agency Update Frequency: Varies  
 Planned Next Contact: 10/02/2024

Agency: DHS Homeland Infrastructure Foundation  
 Agency Contact: N/R  
 Most Recent Contact: 07/08/2024

HIST AFS: List of Air Facility Systems Quarterly Extract that are no longer in current agency list.

Agency Version Date: 06/19/2019  
 Agency Update Frequency: Quarterly  
 Planned Next Contact: 10/28/2024

Agency: Environmental Protection Agency  
 Agency Contact: (202) 566-1667  
 Most Recent Contact: 08/01/2024

HIST AFS 2: List of Air Facility Systems Quarterly Extract that are no longer in current agency list.

Agency Version Date: 11/26/2018  
 Agency Update Frequency: Quarterly  
 Planned Next Contact: 09/02/2024

Agency: Environmental Protection Agency  
 Agency Contact: (202) 566-1667  
 Most Recent Contact: 06/06/2024

HIST DOD: Department of Defense historical sites

Agency Version Date: 06/19/2024  
 Agency Update Frequency: No Longer Maintained  
 Planned Next Contact: 09/13/2024

Agency: Environmental Protection Agency  
 Agency Contact: (800) 424-9346  
 Most Recent Contact: 06/19/2024

HIST LEAD\_SMELTER: List of former lead smelter sites that is no longer in current agency list.

Agency Version Date: 12/12/2018  
 Agency Update Frequency: Annually  
 Planned Next Contact: 11/13/2024

Agency: Environmental Protection Agency  
 Agency Contact: (202) 566-1667  
 Most Recent Contact: 08/19/2024

HIST MLTS: List of sites in possession/use of radioactive materials regulated by NRC that is no longer in current agency list.

Agency Version Date: 07/13/2016  
 Agency Update Frequency: Annually  
 Planned Next Contact: 08/27/2024

Agency: Nuclear Regulatory Commission  
 Agency Contact: (800) 397-4209  
 Most Recent Contact: 05/31/2024

HIST PCB TRANS: List of PCB Disposal Facilities that are no longer in current agency list.

Agency Version Date: 01/18/2018  
 Agency Update Frequency: No Update  
 Planned Next Contact: 09/16/2024

Agency: Environmental Protection Agency  
 Agency Contact: (703) 308-8404  
 Most Recent Contact: 06/20/2024

HIST PCS ENF: List of permitted facilities to discharge wastewater (Federal equivalent to NPDES) that are no longer in current agency list.

Agency Version Date: 12/08/2018  
 Agency Update Frequency: Annually  
 Planned Next Contact: 09/30/2024

Agency: Environmental Protection Agency  
 Agency Contact: (202) 564-6582  
 Most Recent Contact: 07/04/2024

**OTHER ASCERTAINABLE RECORDS (cont.)**

HIST PCS FACILITY: List of Permitted facilities to discharge wastewater (Federal equivalent to NPDES) that are no longer in current agency list.

Agency Version Date: 12/18/2018	Agency: Environmental Protection Agency
Agency Update Frequency: Annually	Agency Contact: (202) 564-6582
Planned Next Contact: 09/30/2024	Most Recent Contact: 07/04/2024

HIST SSTS: List of tracking of facilities who produce pesticides and their quantity that are no longer in current agency list.

Agency Version Date: 02/13/2019	Agency: Environmental Protection Agency
Agency Update Frequency: Annually	Agency Contact: (202) 566-1667
Planned Next Contact: 09/18/2024	Most Recent Contact: 06/24/2024

HOSPITALS: List of major Hospitals

Agency Version Date: 06/10/2024	Agency: DHS Homeland Infrastructure Foundation
Agency Update Frequency: Varies	Agency Contact: N/R
Planned Next Contact: 09/04/2024	Most Recent Contact: 06/10/2024

HWC DOCKET: Listing of Federal facilities which are managing or have managed hazardous waste; or have had a release of hazardous waste.

Agency Version Date: 06/25/2024	Agency: U.S. Environmental Protection Agency
Agency Update Frequency: Quarterly	Agency Contact: (202) 564-2307
Planned Next Contact: 09/19/2024	Most Recent Contact: 06/25/2024

ICIS: Comprised of all Federal Administrative and Judicial enforcement information [intended to replace PCS] by tracking enforcement and compliance information (also contains what used to be known as FFTS)

Agency Version Date: 05/17/2024	Agency: Environmental Protection Agency
Agency Update Frequency: Varies	Agency Contact: (202) 566-1667
Planned Next Contact: 11/07/2024	Most Recent Contact: 08/13/2024

INACTIVE PCS: Inactive Permitted facilities to discharge wastewater

Agency Version Date: 05/17/2024	Agency: Environmental Protection Agency
Agency Update Frequency: Varies	Agency Contact: (202) 564-6582
Planned Next Contact: 11/07/2024	Most Recent Contact: 08/13/2024

INDIAN RESERVATION: American Indian Lands from the Protected Areas Database (PAD-US)

Agency Version Date: 06/19/2024	Agency: United States Geologic Survey (USGS)
Agency Update Frequency: Varies	Agency Contact: 1-888-275-8747
Planned Next Contact: 09/13/2024	Most Recent Contact: 06/19/2024

LUCIS: Land Use Control Information Systems

Agency Version Date: 03/08/2023	Agency: Department of the Navy: BRAC PMO
Agency Update Frequency: Quarterly	Agency Contact: (619) 532-0900
Planned Next Contact: 11/06/2024	Most Recent Contact: 08/12/2024

LUCIS 2: Land Use Control Information Systems

Agency Version Date: 01/17/2018	Agency: Department of the Navy: BRAC PMO
Agency Update Frequency: No Longer Maintained	Agency Contact: (619) 532-0900
Planned Next Contact: 09/17/2024	Most Recent Contact: 06/21/2024



**OTHER ASCERTAINABLE RECORDS (cont.)**

MANIFEST EPA: EPA Hazardous Waste Electronic Manifest System (e-Manifest)

Agency Version Date: 04/03/2024	Agency: Environmental Protection Agency
Agency Update Frequency: Quarterly	Agency Contact: (202) 566-1667
Planned Next Contact: 09/24/2024	Most Recent Contact: 06/28/2024

MGP: Locations of all Manufactured Gas Plants

Agency Version Date: 07/05/2024	Agency: Environmental Protection Agency
Agency Update Frequency: Quarterly	Agency Contact: N/R
Planned Next Contact: 10/01/2024	Most Recent Contact: 07/05/2024

MINE OPERATIONS: Mine plants and operations for commodities monitored by the National Minerals Information Center of the USGS

Agency Version Date: 07/02/2024	Agency: USGS Mineral Resources Program
Agency Update Frequency: Varies	Agency Contact: (703) 648-5953
Planned Next Contact: 09/26/2024	Most Recent Contact: 07/02/2024

MINES: Mines Master Index Files

Agency Version Date: 05/20/2024	Agency: Department of Labor
Agency Update Frequency: Varies	Agency Contact: (202) 693-9400
Planned Next Contact: 11/08/2024	Most Recent Contact: 08/14/2024

MINES USGS: Listing of all active mines and mineral plants in 2003

Agency Version Date: 07/02/2024	Agency: USGS Mineral Resources Program
Agency Update Frequency: Varies	Agency Contact: (703) 648-5953
Planned Next Contact: 09/26/2024	Most Recent Contact: 07/02/2024

MLTS: Sites in possession/use of radioactive materials regulated by NRC

Agency Version Date: 12/22/2023	Agency: Nuclear Regulatory Commission
Agency Update Frequency: Varies	Agency Contact: (800) 397-4209
Planned Next Contact: 09/09/2024	Most Recent Contact: 06/13/2024

NPL AOC: Areas of Concern related to NPL remediation sites

Agency Version Date: 06/19/2024	Agency: Environmental Protection Agency
Agency Update Frequency: Quarterly	Agency Contact: N/R
Planned Next Contact: 09/13/2024	Most Recent Contact: 06/19/2024

NPL LIENS: National Priority List of sites with Liens

Agency Version Date: 06/19/2024	Agency: U.S. Environmental Protection Agency
Agency Update Frequency: Varies	Agency Contact: 703-603-8867
Planned Next Contact: 09/13/2024	Most Recent Contact: 06/19/2024

NURSING HOMES: List of Nursing Homes

Agency Version Date: 06/07/2024	Agency: DHS Homeland Infrastructure Foundation
Agency Update Frequency: Varies	Agency Contact: N/R
Planned Next Contact: 09/03/2024	Most Recent Contact: 06/07/2024

OSHA: OSHA's listing of inspections violations and fatality information

Agency Version Date: 05/16/2024	Agency: Occupational Safety & Health Administration
Agency Update Frequency: Varies	Agency Contact: 800-321-6742
Planned Next Contact: 11/06/2024	Most Recent Contact: 08/12/2024



**OTHER ASCERTAINABLE RECORDS (cont.)**

PADS: Listing of generators transporters commercial store/ brokers and disposers of PCB

Agency Version Date: 06/18/2024	Agency: Environmental Protection Agency
Agency Update Frequency: Varies	Agency Contact: (703) 308-8404
Planned Next Contact: 09/12/2024	Most Recent Contact: 06/18/2024

PCB TRANSFORMER: Disposal and Storage of Polychlorinated Biphenyl (PCB) Waste

Agency Version Date: 07/02/2024	Agency: Environmental Protection Agency
Agency Update Frequency: Quarterly	Agency Contact: (703) 308-8404
Planned Next Contact: 09/26/2024	Most Recent Contact: 07/02/2024

PCS ENF: Permitted facilities to discharge wastewater (Federal equivalent to NPDES)

Agency Version Date: 05/17/2024	Agency: Environmental Protection Agency
Agency Update Frequency: Varies	Agency Contact: (202) 564-6582
Planned Next Contact: 11/07/2024	Most Recent Contact: 08/13/2024

PCS FACILITY: Permitted facilities to discharge wastewater (Federal equivalent to NPDES)

Agency Version Date: 05/17/2024	Agency: Environmental Protection Agency
Agency Update Frequency: Varies	Agency Contact: (202) 564-6582
Planned Next Contact: 11/07/2024	Most Recent Contact: 08/13/2024

PFAS FED SITES: PFAS Detection on Federal Facilities

Agency Version Date: 07/12/2024	Agency: U.S. Environmental Protection Agency
Agency Update Frequency: Quarterly	Agency Contact: N/R
Planned Next Contact: 10/08/2024	Most Recent Contact: 07/12/2024

PFAS INDUSTRY: List of Industries potentially handling PFAS

Agency Version Date: 07/12/2024	Agency: U.S. Environmental Protection Agency
Agency Update Frequency: Quarterly	Agency Contact: N/R
Planned Next Contact: 10/08/2024	Most Recent Contact: 07/12/2024

PFAS MANIFEST: PFAS Transfer Manifest

Agency Version Date: 07/12/2024	Agency: U.S. Environmental Protection Agency
Agency Update Frequency: Quarterly	Agency Contact: N/R
Planned Next Contact: 10/08/2024	Most Recent Contact: 07/12/2024

PFAS NPL: List of NPL sites with PFAS or PFOA contamination

Agency Version Date: 05/29/2024	Agency: U.S. Environmental Protection Agency
Agency Update Frequency: Quarterly	Agency Contact: 703-603-8867
Planned Next Contact: 08/23/2024	Most Recent Contact: 05/29/2024

PFAS PROD: PFAS Production Sites

Agency Version Date: 07/12/2024	Agency: U.S. Environmental Protection Agency
Agency Update Frequency: Quarterly	Agency Contact: N/R
Planned Next Contact: 10/08/2024	Most Recent Contact: 07/12/2024

PFAS SPILLS: List of PFAS Spill Sites

Agency Version Date: 07/12/2024	Agency: U.S. Environmental Protection Agency
Agency Update Frequency: Quarterly	Agency Contact: N/R
Planned Next Contact: 10/08/2024	Most Recent Contact: 07/12/2024

## OTHER ASCERTAINABLE RECORDS (cont.)

PFAS TRIS: List of TRIS sites where PFAS or PFOA are used/manufactured/ treated/ transported/released.

Agency Version Date: 05/17/2024	Agency: U.S. Environmental Protection Agency
Agency Update Frequency: Varies	Agency Contact: (202) 566-1667
Planned Next Contact: 11/07/2024	Most Recent Contact: 08/13/2024

PFAS UCMR3: List of PWS wells sampled for Unregulated Contaminant Monitoring Rule (UCMR)

Agency Version Date: 06/02/2022	Agency: U.S. Environmental Protection Agency
Agency Update Frequency: Quarterly	Agency Contact: 703-603-8867
Planned Next Contact: 10/21/2024	Most Recent Contact: 07/25/2024

PFAS WQP: List of PFAS from Water Quality Portal

Agency Version Date: 07/12/2024	Agency: U.S. Environmental Protection Agency
Agency Update Frequency: Quarterly	Agency Contact: N/R
Planned Next Contact: 10/08/2024	Most Recent Contact: 07/12/2024

PRISONS: List of Prison facilities

Agency Version Date: 05/03/2024	Agency: DHS Homeland Infrastructure Foundation
Agency Update Frequency: Varies	Agency Contact: N/R
Planned Next Contact: 10/24/2024	Most Recent Contact: 07/30/2024

RAATS: Listing of major violators with enforcement actions issued under RCRA. Includes administrative and civil actions filed by the EPA. This dataset is no longer maintained.

Agency Version Date: 09/23/2019	Agency: Environmental Protection Agency
Agency Update Frequency: Varies	Agency Contact: N/R
Planned Next Contact: 09/03/2024	Most Recent Contact: 06/07/2024

RADINFO: EPA regulated facilities with radiation and radioactive materials

Agency Version Date: 08/01/2019	Agency: Environmental Protection Agency
Agency Update Frequency: Varies	Agency Contact: (202) 566-1667
Planned Next Contact: 11/18/2024	Most Recent Contact: 08/22/2024

RMP: Facilities producing/handling/ process/ distribute/ store specific chemicals report plans required by the Clean Air Act

Agency Version Date: 06/14/2023	Agency: Environmental Protection Agency
Agency Update Frequency: Monthly	Agency Contact: (202) 564-2534
Planned Next Contact: 11/15/2024	Most Recent Contact: 08/21/2024

ROD: Permanent remedy at an NPL site

Agency Version Date: 06/19/2024	Agency: Environmental Protection Agency
Agency Update Frequency: Varies	Agency Contact: (800) 424-9346
Planned Next Contact: 09/13/2024	Most Recent Contact: 06/19/2024

SCHOOLS PRIVATE: List of Private Schools

Agency Version Date: 06/10/2024	Agency: DHS Homeland Infrastructure Foundation
Agency Update Frequency: Varies	Agency Contact: N/R
Planned Next Contact: 09/04/2024	Most Recent Contact: 06/10/2024

SCHOOLS PUBLIC: List of Public Schools

Agency Version Date: 06/10/2024	Agency: DHS Homeland Infrastructure Foundation
Agency Update Frequency: Varies	Agency Contact: N/R
Planned Next Contact: 09/04/2024	Most Recent Contact: 06/10/2024

## OTHER ASCERTAINABLE RECORDS (cont.)

SCRD DRYCLEANERS: State Coalition for Remediation of Drycleaners

Agency Version Date: 07/22/2024  
Agency Update Frequency: No Update  
Planned Next Contact: 10/16/2024

Agency: Environmental Protection Agency  
Agency Contact: (202) 566-1667  
Most Recent Contact: 07/22/2024

SEMS\_SMELTER: This report includes sites that have smelting-related, or potentially smelting-related, indicators in the SEMS database. The report includes information on the site location as well as contaminants of concern.

Agency Version Date: 06/19/2024  
Agency Update Frequency: Quarterly  
Planned Next Contact: 09/13/2024

Agency: U.S. Environmental Protection Agency  
Agency Contact: 703-603-8867  
Most Recent Contact: 06/19/2024

SSTS: Tracking of facilities who produce pesticides and their quantity

Agency Version Date: 05/01/2024  
Agency Update Frequency: Annually  
Planned Next Contact: 10/22/2024

Agency: Environmental Protection Agency  
Agency Contact: (202) 566-1667  
Most Recent Contact: 07/26/2024

STORMWATER: Permitted storm water sites

Agency Version Date: 05/10/2024  
Agency Update Frequency: Varies  
Planned Next Contact: 10/31/2024

Agency: Environmental Protection Agency  
Agency Contact: (202) 566-1667  
Most Recent Contact: 08/06/2024

TOSCA-PLANT: Plants controlled by the Toxic Substance Control Act

Agency Version Date: 08/22/2023  
Agency Update Frequency: Varies  
Planned Next Contact: 10/29/2024

Agency: Environmental Protection Agency  
Agency Contact: (202) 566-1667  
Most Recent Contact: 08/02/2024

TRIS: Information regarding toxic chemicals that are being used/manufactured/ treated/ transported/released into the environment

Agency Version Date: 05/17/2024  
Agency Update Frequency: Varies  
Planned Next Contact: 11/07/2024

Agency: Environmental Protection Agency  
Agency Contact: (202) 566-1667  
Most Recent Contact: 08/13/2024

UMTRA: Uranium Recovery Sites

Agency Version Date: 05/17/2024  
Agency Update Frequency: Varies  
Planned Next Contact: 11/07/2024

Agency: United States Nuclear Regulatory Commission  
Agency Contact: (301) 415-8200  
Most Recent Contact: 08/13/2024

VAPOR: EPA Vapor Intrusion Database

Agency Version Date: 03/19/2021  
Agency Update Frequency: Varies  
Planned Next Contact: 10/22/2024

Agency: U.S. Environmental Protection Agency  
Agency Contact: 855-246-3642  
Most Recent Contact: 07/26/2024

AIRS - FL: Listing of facilities with air permits

Agency Version Date: 04/21/2023  
Agency Update Frequency: Varies  
Planned Next Contact: 09/23/2024

Agency: Florida Department of Environmental Protection  
Agency Contact: 850-717-9091  
Most Recent Contact: 06/27/2024

## OTHER ASCERTAINABLE RECORDS (cont.)

AIRS\_MIAMI-DADE COUNTY - FL: Miami-Dade county facilities with air permits

Agency Version Date: 05/22/2024  
Agency Update Frequency: Semi Annually  
Planned Next Contact: 11/12/2024

Agency: Dade County Department of Environmental Resources  
Management  
Agency Contact: 305-372-6715  
Most Recent Contact: 08/16/2024

BROWNFIELDS\_AREAS - FL: Designated Redevelopment Areas where property owners are eligible to enter into a Brownfields Site Rehabilitation Agreement (BSRA) with the State.

Agency Version Date: 07/09/2024  
Agency Update Frequency: Varies  
Planned Next Contact: 10/03/2024

Agency: Department of Environmental Protection  
Agency Contact: 407-897-4322  
Most Recent Contact: 07/09/2024

CAP\_MIAMI-DADE COUNTY - FL: Miami-Dade county facilities with construction air permits

Agency Version Date: 05/22/2024  
Agency Update Frequency: Varies  
Planned Next Contact: 11/12/2024

Agency: Dade County Department of Environmental Resources  
Management  
Agency Contact: 305-372-6715  
Most Recent Contact: 08/16/2024

CATTLE DIPPING VATS - FL: Cattle Dipping Vats from the Ground Water Inspection Facility listing.

Agency Version Date: 05/29/2024  
Agency Update Frequency: Quarterly  
Planned Next Contact: 11/15/2024

Agency: Florida Department of Environmental Protection  
Agency Contact: 850-245-8927  
Most Recent Contact: 08/21/2024

COAL ASH - FL: Coal Ash Disposal Site Listing

Agency Version Date: 04/25/2024  
Agency Update Frequency: Quarterly  
Planned Next Contact: 10/16/2024

Agency: Florida Department of Environmental Protection  
Agency Contact: 850.245.8712  
Most Recent Contact: 07/22/2024

DAYCARE - FL: Daycare listing

Agency Version Date: 03/06/2024  
Agency Update Frequency: Varies  
Planned Next Contact: 08/27/2024

Agency: Florida Department of Children & Families  
Agency Contact: 866-762-2237  
Most Recent Contact: 05/31/2024

DEDB - FL: Drinking water wells contaminated with ethylene dibromide

Agency Version Date: 05/22/2024  
Agency Update Frequency: Varies  
Planned Next Contact: 11/12/2024

Agency: Florida Department of Environmental Protection  
Agency Contact: 850-245-2006  
Most Recent Contact: 08/16/2024

DRYCLEANERS - FL: Drycleaner facility listing

Agency Version Date: 05/14/2024  
Agency Update Frequency: Varies  
Planned Next Contact: 11/04/2024

Agency: Florida Department of Environmental Protection  
Agency Contact: 850-245-8927  
Most Recent Contact: 08/08/2024

ENF\_MIAMI-DADE COUNTY - FL: Miami-Dade County enforcement case listing of sites

Agency Version Date: 05/23/2024  
Agency Update Frequency: Varies  
Planned Next Contact: 11/13/2024

Agency: Dade County Department of Environmental Resources  
Management  
Agency Contact: 305-372-6715  
Most Recent Contact: 08/19/2024

## OTHER ASCERTAINABLE RECORDS (cont.)

FA 1 - FL: Financial Assurance for SWF/LF facilities

Agency Version Date: 05/07/2024  
Agency Update Frequency: Varies  
Planned Next Contact: 10/28/2024

Agency: Florida Department of Environmental Protection  
Agency Contact: 850-245-2118  
Most Recent Contact: 08/01/2024

FA 2 - FL: Financial Assurance for Hazardous Waste Management facilities

Agency Version Date: 05/07/2024  
Agency Update Frequency: Quarterly  
Planned Next Contact: 10/28/2024

Agency: Florida Department of Environmental Protection  
Agency Contact: 850-245-2118  
Most Recent Contact: 08/01/2024

FA 3 - FL: Financial Assurance and Insurance Information for Tank Facilities

Agency Version Date: 05/23/2024  
Agency Update Frequency: Quarterly  
Planned Next Contact: 11/13/2024

Agency: Florida Department of Environmental Protection  
Agency Contact: 850-245-2118  
Most Recent Contact: 08/19/2024

FACILITY LIST\_ALACHUA COUNTY - FL: Alachua county hazardous material facility list

Agency Version Date: 06/12/2024  
Agency Update Frequency: Annually  
Planned Next Contact: 09/06/2024

Agency: Alachua County Environmental Protection Department  
Agency Contact: 352-264-6806  
Most Recent Contact: 06/12/2024

FF TANKS - FL: listing of Federal facilities with tanks, no longer updated

Agency Version Date: 04/02/2024  
Agency Update Frequency: Quarterly  
Planned Next Contact: 09/23/2024

Agency: Department of Environmental Protection  
Agency Contact: 850-245-8705  
Most Recent Contact: 06/27/2024

GTO\_MIAMI-DADE COUNTY - FL: Miami-Dade county non-residential facilities that discharge waste to a sanitary sewer

Agency Version Date: 05/22/2024  
Agency Update Frequency: Varies  
Planned Next Contact: 11/12/2024

Agency: Dade County Department of Environmental Resources  
Management  
Agency Contact: 305-372-6715  
Most Recent Contact: 08/16/2024

GWCA - FL: Ground water contaminated areas

Agency Version Date: 06/28/2024  
Agency Update Frequency: Varies  
Planned Next Contact: 09/24/2024

Agency: Florida Department of Environmental Protection  
Agency Contact: 850-245-2118  
Most Recent Contact: 06/28/2024

GWIF - FL: Groundwater Monitoring sites that are inspected and monitored.

Agency Version Date: 05/29/2024  
Agency Update Frequency: Quarterly  
Planned Next Contact: 11/15/2024

Agency: Florida Bureau of Environmental Health  
Agency Contact: 850-245-4240  
Most Recent Contact: 08/21/2024

GWP\_MIAMI-DADE COUNTY - FL: Miami-Dade County Class I, II, III, IV, V, VI, Domestic Wastewater permits

Agency Version Date: 05/22/2024  
Agency Update Frequency: Varies  
Planned Next Contact: 10/15/2024

Agency: Miami-Dade County Department of Environmental Resources  
Management  
Agency Contact: 305-372-6715  
Most Recent Contact: 08/16/2024

**OTHER ASCERTAINABLE RECORDS (cont.)**

HAZ WASTE\_MIAMI-DADE COUNTY - FL: Miami-Dade county hazardous waste permits

Agency Version Date: 08/05/2024	Agency: Dade County Department of Environmental Resources
Agency Update Frequency: Semi Annually	Management
Planned Next Contact: 10/30/2024	Agency Contact: 305-372-6715
	Most Recent Contact: 08/05/2024

HIST CAP\_MIAMI-DADE COUNTY - FL: List of Miami-Dade county facilities with construction air permits that are no longer in current agency list.

Agency Version Date: 12/25/2018	Agency: Dade County Department of Environmental Resources
Agency Update Frequency: Annually	Management
Planned Next Contact: 10/07/2024	Agency Contact: 305-372-6715
	Most Recent Contact: 07/11/2024

HIST CATTLE DIPPING VATS - FL: Vats from the 1910's through the 1950's that were filled with an arsenic solution for the control and eradication of the cattle fever tick

Agency Version Date: 01/18/2018	Agency: Florida Department of Environmental Protection
Agency Update Frequency: No Longer Maintained	Agency Contact: 850-245-8927
Planned Next Contact: 09/16/2024	Most Recent Contact: 06/20/2024

HIST DEDB - FL: List of drinking water wells contaminated with ethylene dibromide that is no longer in current agency list.

Agency Version Date: 02/04/2019	Agency: Florida Department of Environmental Protection
Agency Update Frequency: Annually	Agency Contact: 850-245-2006
Planned Next Contact: 11/13/2024	Most Recent Contact: 08/19/2024

HIST FF TANKS - FL: List of Federal facilities with tanks that are no longer in current agency list.

Agency Version Date: 01/28/2019	Agency: Department of Environmental Protection
Agency Update Frequency: Quarterly	Agency Contact: N/R
Planned Next Contact: 11/15/2024	Most Recent Contact: 08/21/2024

HIST MINES - FL: Location information of recorded mines

Agency Version Date: 01/08/2019	Agency: Florida Department of Environmental Protection
Agency Update Frequency: Annually	Agency Contact: 850-245-2118
Planned Next Contact: 09/17/2024	Most Recent Contact: 06/21/2024

IW SQG\_MIAMI-DADE COUNTY - FL: Miami-Dade county permitted industrial waste small quantity generator

Agency Version Date: 05/22/2024	Agency: Dade County Department of Environmental Resources
Agency Update Frequency: Varies	Management
Planned Next Contact: 11/12/2024	Agency Contact: 305-372-6715
	Most Recent Contact: 08/16/2024

IW\_MIAMI-DADE COUNTY - FL: Miami-Dade county industrial waste permits

Agency Version Date: 05/22/2024	Agency: Dade County Department of Environmental Resources
Agency Update Frequency: Varies	Management
Planned Next Contact: 11/12/2024	Agency Contact: 305-372-6715
	Most Recent Contact: 08/16/2024

IWP\_MIAMI-DADE COUNTY - FL: Miami-Dade County permitted industrial waste pretreatment facility listing

Agency Version Date: 05/22/2024	Agency: Dade County Department of Environmental Resources
Agency Update Frequency: Varies	Management
Planned Next Contact: 11/12/2024	Agency Contact: 305-372-6715
	Most Recent Contact: 08/16/2024

## OTHER ASCERTAINABLE RECORDS (cont.)

LWT\_MIAMIDADE COUNTY - FL: Miami-Dade county permitted liquid waste transporter listing

Agency Version Date: 05/22/2024  
Agency Update Frequency: Varies  
Planned Next Contact: 11/12/2024

Agency: Dade County Department of Environmental Resources Management  
Agency Contact: 305-372-6715  
Most Recent Contact: 08/16/2024

MINES - FL: Location information of recorded mines

Agency Version Date: 06/28/2024  
Agency Update Frequency: Varies  
Planned Next Contact: 09/24/2024

Agency: Florida Department of Environmental Protection  
Agency Contact: 850-245-2118  
Most Recent Contact: 06/28/2024

MOP\_MIAMIDADE COUNTY - FL: Miami-Dade county marine facilities operating permit listing

Agency Version Date: 05/22/2024  
Agency Update Frequency: Quarterly  
Planned Next Contact: 11/12/2024

Agency: Dade County Department of Environmental Resources Management  
Agency Contact: 305-372-6715  
Most Recent Contact: 08/16/2024

MRE\_MIAMIDADE COUNTY - FL: Miami-Dade county Maimi River Enforcement case listing

Agency Version Date: 05/23/2024  
Agency Update Frequency: Quarterly  
Planned Next Contact: 11/13/2024

Agency: Dade County Department of Environmental Resources Management  
Agency Contact: 305-372-6715  
Most Recent Contact: 08/19/2024

NPDES - FL: Listing of facilities with wastewater and NPDES permits

Agency Version Date: 08/08/2024  
Agency Update Frequency: Monthly  
Planned Next Contact: 11/04/2024

Agency: Florida Department of Environmental Protection  
Agency Contact: 850-245-8325  
Most Recent Contact: 08/08/2024

PFAS - FL: List of PFAS sites and areas of interest

Agency Version Date: 08/07/2023  
Agency Update Frequency: Quarterly  
Planned Next Contact: 10/14/2024

Agency: Florida Department of Environmental Protection  
Agency Contact: 850-245-8927  
Most Recent Contact: 07/18/2024

PFAS AFFF - FL: List of sites with environmental assessments related to the historic and current use of chemicals found in aqueous film forming foam (AFFF) at fire training facilities.

Agency Version Date: 06/04/2024  
Agency Update Frequency: Quarterly  
Planned Next Contact: 08/29/2024

Agency: Department of Environmental Protection  
Agency Contact: 850-245-2006  
Most Recent Contact: 06/04/2024

PRIORITY CLEANERS - FL: Listing of sites included in the Drycleaning Solvent Cleanup Program Priority Ranking List

Agency Version Date: 08/09/2021  
Agency Update Frequency: No Longer Maintained  
Planned Next Contact: 09/11/2024

Agency: Department of Environmental Protection  
Agency Contact: N/R  
Most Recent Contact: 06/17/2024

SIS - FL: Listing of site investigation section sites

Agency Version Date: 08/10/2021  
Agency Update Frequency: Varies  
Planned Next Contact: 09/13/2024

Agency: Florida Department of Environmental Protection  
Agency Contact: 850-245-2118  
Most Recent Contact: 06/19/2024

## OTHER ASCERTAINABLE RECORDS (cont.)

T 2 - FL: List of facilities that must submit an Emergency and Hazardous Chemical Inventory Form

Agency Version Date: 05/14/2024  
Agency Update Frequency: Varies  
Planned Next Contact: 11/04/2024

Agency: Florida Division of Emergency Management  
Agency Contact: 850-413-9928  
Most Recent Contact: 08/08/2024

UIC - FL: Underground injection well permits

Agency Version Date: 08/06/2024  
Agency Update Frequency: Varies  
Planned Next Contact: 10/31/2024

Agency: Florida Department of Environmental Protection  
Agency Contact: 850-245-2118  
Most Recent Contact: 08/06/2024

VIOLATION\_BROWARD COUNTY - FL: Broward county listing of environmental notices of violation cases

Agency Version Date: 02/29/2024  
Agency Update Frequency: Semi Annually  
Planned Next Contact: 11/15/2024

Agency: Broward County Environmental Protection Department  
Agency Contact: 954-519-0332  
Most Recent Contact: 08/21/2024

WASTEWATER - FL: Listing of permitted wastewater facilities

Agency Version Date: 06/12/2024  
Agency Update Frequency: Monthly  
Planned Next Contact: 09/06/2024

Agency: Florida Department of Environmental Protection  
Agency Contact: 850-245-8325  
Most Recent Contact: 06/12/2024



**SUBJECT PROPERTY ADDRESS:**

Proposed Development Wood 7 Acres  
 Southern Villa Drive  
 Starke, FL

**SUBJECT PROPERTY COORDINATES:**

Latitude(North):	29.954485 - 29°57'16.1"
Longitude(West):	-82.117541 - -82°7'3.1"
Universal Transverse Mercator:	Zone 17N
UTM X (Meters):	392163.16
UTM Y (Meters):	3314267.08
State Plane Coordinates:	0903 - Florida North (US Survey Feet)
X Coordinate (Feet):	2722935.578 E
Y Coordinate (Feet):	355001.328 N

**ELEVATION:**

Elevation: 156 ft. above sea level

**USGS TOPOGRAPHIC MAP:**

Subject Property Map:	29082-H1 Starke, FL
Most Recent Revision:	2021

**GEOHYDROLOGY DATA:**

**SUBJECT PROPERTY TOPOGRAPHY:**

Topographic Gradient: West

**DFIRM FLOOD ZONE:**

	DFIRM Flood
Subject Property County:	Electronic Data:
BRADFORD	Yes - refer to the PROPERTY PROXIMITY MAP and AREA MAP
Flood Plain Panel at Subject Property:	12007C0203F (Eff. date 11/2/2018) 12019C0225E (Eff. date 3/17/2014)
Additional Panels in search area:	12007C0205F (Eff. date 11/2/2018) 12007C0184F (Eff. date 11/2/2018) 12007C0185F (Eff. date 11/2/2018)

**FEMA FLOOD ZONE:**

	FEMA Flood
Subject Property County:	Electronic Data:
BRADFORD	No available data.
Flood Plain Panel at Subject Property:	No available data
Additional Panels in search area:	No available data

**NATIONAL WETLAND INVENTORY:**

	NWI Electronic
<u>NWI Quad at Subject Property:</u>	<u>Data Coverage:</u>
Starke	Yes - refer to the Geological Findings Map

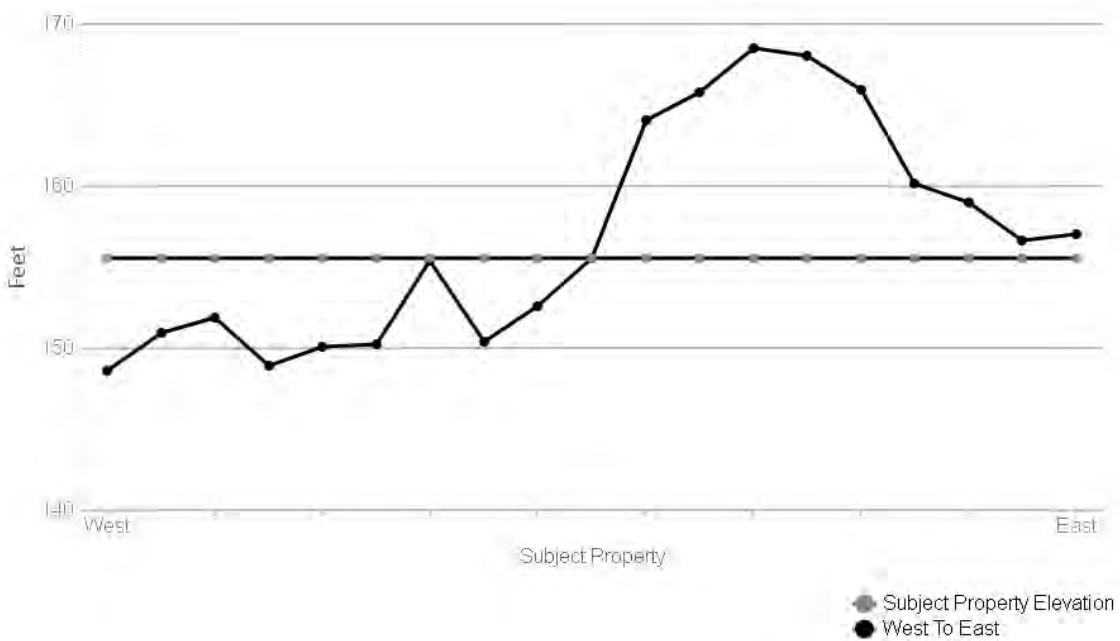
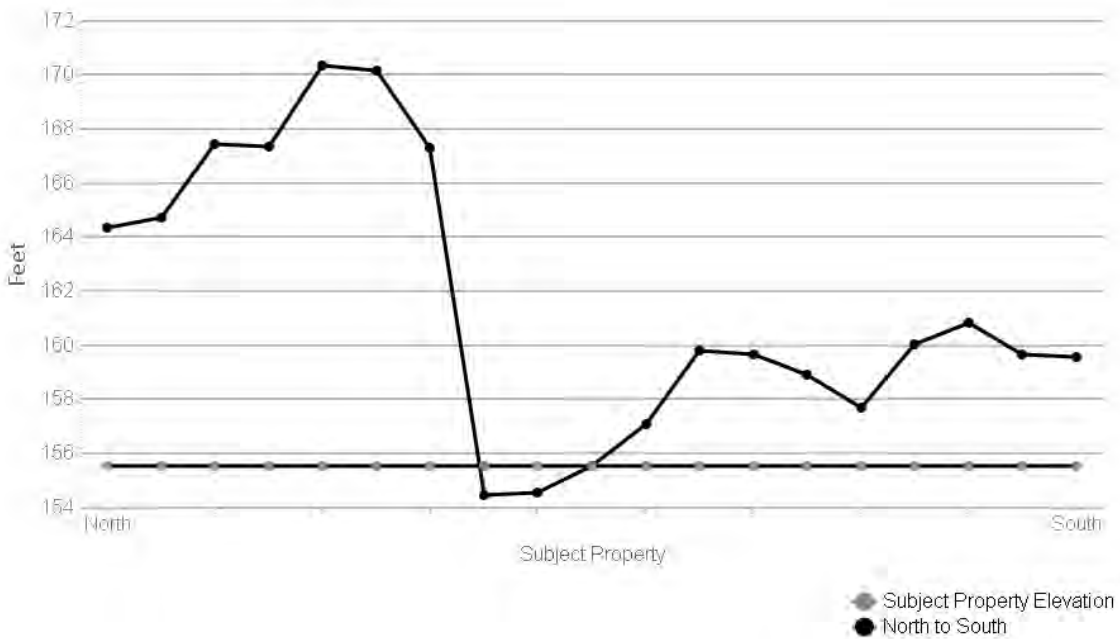
**LITHOSTRATIGRAPHIC INFORMATION:**

**ROCK STRATIGRAPHIC UNIT:**

**GEOLOGIC AGE IDENTIFICATION**

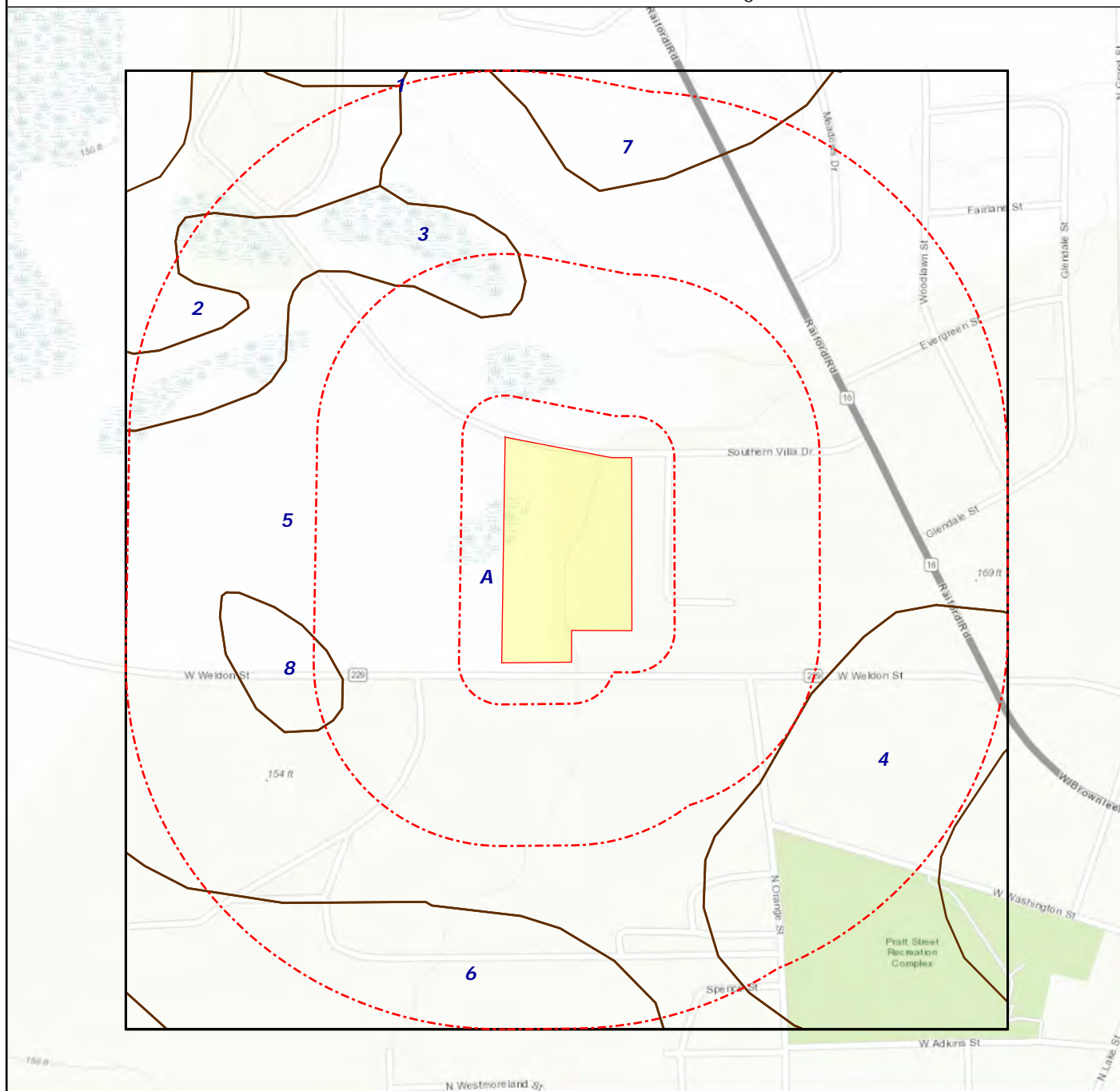
Era: Cenozoic	Category: 3 Qp Pleistocene
System: Quaternary	
Series: Pleistocene	
Code: Qp	

SURROUNDING ELEVATION PROFILES:



SUBJECT NAME: Proposed Development Wood 7 Acres  
ADDRESS: Southern Villa Drive, Starke, FL  
LAT/LONG: 29.954485 / -82.117541

PREPARED FOR: Longleaf Environmental Consulting  
ORDER #: 101063  
REPORT DATE: August 23, 2024



+ Subject Property

- SSURGO

- STATSGO

**SOIL COMPOSITION IN GENERAL AREA OF SUBJECT PROPERTY:**

Agency source: Soil Conservation Service, US Department of Agriculture

**SOIL MAP ID 1**

**SSURGO**

USDA Soil Name	Albany, Series
USDA Soil Texture	Fine sand
Hydrologic Soil Group	A/D
Soil Drainage Class	Somewhat poorly drained
Hydric Classification	0
Corrosion Potential - Uncoated Steel	High

Layer	Depth (inches)	Soil Texture	AASHTO Group	Unified Soil Description	Saturated Hydraulic Conductivity micro m/sec	Soil Reaction pH
1	0-20	Fine sand	Granular materials (35% or less passing No. 200), silty or clayey gravel and sand. Reference: This is a classification of soil material for highway and airfield construction (Procedure M 145-73 in Am. Assoc. of State Highway and Transportation Officials, 1984.	COARSE-GRAINED SOILS, Sands, Sands with fines, Silty Sand. Reference: This is a classification of soil material designed for general construction purposes. It is dependent on the particle size distribution of the <75 mm, the liquid limit, and the plasticity index and on whether the soil material is high in organic matter (ASTM test D 2487, in ASTM, 1984).	42.34-141.14	3.5-6.5
2	20-127	Fine sand	Granular materials (35% or less passing No. 200), silty or clayey gravel and sand. Reference: This is a classification of soil material for highway and airfield construction (Procedure M 145-73 in Am. Assoc. of State Highway and Transportation Officials, 1984.	COARSE-GRAINED SOILS, Sands, Sands with fines, Silty Sand. Reference: This is a classification of soil material designed for general construction purposes. It is dependent on the particle size distribution of the <75 mm, the liquid limit, and the plasticity index and on whether the soil material is high in organic matter (ASTM test D 2487, in ASTM, 1984).	42.34-141.14	3.5-6.5
3	127-152	Sandy loam	Granular materials (35% or less passing No. 200), silty or clayey gravel and sand. Reference: This is a classification of soil material for highway and airfield construction (Procedure M 145-73 in Am. Assoc. of State Highway and Transportation Officials, 1984.	COARSE-GRAINED SOILS, Sands, Sands with fines, Silty Sand. Reference: This is a classification of soil material designed for general construction purposes. It is dependent on the particle size distribution of the <75 mm, the liquid limit, and the plasticity index and on whether the soil material is high in	14.11-42.34	4.5-6

Layer	Depth (inches)	Soil Texture	AASHTO Group	Unified Soil Description	Saturated Hydraulic Conductivity micro m/sec	Soil Reaction pH
3	127-152	Sandy loam	Granular materials (35% or less passing No. 200), silty or clayey gravel and sand. Reference: This is a classification of soil material for highway and airfield construction (Procedure M 145-73 in Am. Assoc. of State Highway and Transportation Officials, 1984.	organic matter (ASTM test D 2487, in ASTM, 1984).	14.11-42.34	4.5-6
4	152-203	Sandy clay loam	Granular materials (35% or less passing No. 200), silty or clayey gravel and sand. Reference: This is a classification of soil material for highway and airfield construction (Procedure M 145-73 in Am. Assoc. of State Highway and Transportation Officials, 1984.	COARSE-GRAINED SOILS, Sands, sands with fines, Clayey Sand. Reference: This is a classification of soil material designed for general construction purposes. It is dependent on the particle size distribution of the <75 mm, the liquid limit, and the plasticity index and on whether the soil material is high in organic matter (ASTM test D 2487, in ASTM, 1984).	4.23-14.11	4.5-6

**SOIL MAP ID 2**

**SSURGO**

USDA Soil Name	Ocilla, Series
USDA Soil Texture	Fine sand
Hydrologic Soil Group	B/D
Soil Drainage Class	Somewhat poorly drained
Hydric Classification	3
Corrosion Potential - Uncoated Steel	High

Layer	Depth (inches)	Soil Texture	AASHTO Group	Unified Soil Description	Saturated Hydraulic Conductivity micro m/sec	Soil Reaction pH
1	0-20	Fine sand	Granular materials (35% or less passing No. 200), silty or clayey gravel and sand. Reference: This is a classification of soil material for highway and airfield construction (Procedure M 145-73 in Am. Assoc. of State Highway and	COARSE-GRAINED SOILS, Sands, Sands with fines, Silty Sand. Reference: This is a classification of soil material designed for general construction purposes. It is dependent on the particle size distribution of the <75 mm, the liquid limit, and the plasticity index and	14.11-141.14	4.5-6

Layer	Depth (inches)	Soil Texture	AASHTO Group	Unified Soil Description	Saturated Hydraulic Conductivity micro m/sec	Soil Reaction pH
1	0-20	Fine sand	Transportation Officials, 1984.	on whether the soil material is high in organic matter (ASTM test D 2487, in ASTM, 1984).	14.11-141.14	4.5-6
2	20-64	Fine sand	Granular materials (35% or less passing No. 200), silty or clayey gravel and sand. Reference: This is a classification of soil material for highway and airfield construction (Procedure M 145-73 in Am. Assoc. of State Highway and Transportation Officials, 1984.	COARSE-GRAINED SOILS, Sands, Sands with fines, Silty Sand. Reference: This is a classification of soil material designed for general construction purposes. It is dependent on the particle size distribution of the <75 mm, the liquid limit, and the plasticity index and on whether the soil material is high in organic matter (ASTM test D 2487, in ASTM, 1984).	14.11-141.14	4.5-5.5
3	64-203	Sandy clay loam	Granular materials (35% or less passing No. 200), silty or clayey gravel and sand. Reference: This is a classification of soil material for highway and airfield construction (Procedure M 145-73 in Am. Assoc. of State Highway and Transportation Officials, 1984.	COARSE-GRAINED SOILS, Sands, Sands with fines, Silty Sand. Reference: This is a classification of soil material designed for general construction purposes. It is dependent on the particle size distribution of the <75 mm, the liquid limit, and the plasticity index and on whether the soil material is high in organic matter (ASTM test D 2487, in ASTM, 1984).	4.23-14.11	4.5-5.5

**SOIL MAP ID 3**

**SSURGO**

USDA Soil Name	Pamlico, Series
USDA Soil Texture	Not Reported
Hydrologic Soil Group	A/D
Soil Drainage Class	Very poorly drained
Hydric Classification	100
Corrosion Potential - Uncoated Steel	High

Layer	Depth (inches)	Soil Texture	AASHTO Group	Unified Soil Description	Saturated Hydraulic Conductivity micro m/sec	Soil Reaction pH
1	0-102		Reference: This is a classification of soil material for highway and airfield construction (Procedure M 145-73 in Am. Assoc. of State Highway and Transportation Officials, 1984).	Highly organic soils, Peat. Reference: This is a classification of soil material designed for general construction purposes. It is dependent on the particle size distribution of the <75 mm, the liquid limit, and the plasticity index and on whether the soil material is high in organic matter (ASTM test D 2487, in ASTM, 1984).	4.23-42.34	0-0
2	102-203	Sand	Granular materials (35% or less passing No. 200), silty or clayey gravel and sand. Reference: This is a classification of soil material for highway and airfield construction (Procedure M 145-73 in Am. Assoc. of State Highway and Transportation Officials, 1984).	COARSE-GRAINED SOILS, Sands, Sands with fines, Silty Sand. Reference: This is a classification of soil material designed for general construction purposes. It is dependent on the particle size distribution of the <75 mm, the liquid limit, and the plasticity index and on whether the soil material is high in organic matter (ASTM test D 2487, in ASTM, 1984).	42.34-141.14	3.5-5.5

**SOIL MAP ID 4**

**SSURGO**

USDA Soil Name	Mascotte, Series
USDA Soil Texture	Sand
Hydrologic Soil Group	C/D
Soil Drainage Class	Poorly drained
Hydric Classification	27
Corrosion Potential - Uncoated Steel	High

Layer	Depth (inches)	Soil Texture	AASHTO Group	Unified Soil Description	Saturated Hydraulic Conductivity micro m/sec	Soil Reaction pH
1	0-15	Sand	Reference: This is a classification of soil material for highway and airfield construction (Procedure M 145-73 in Am. Assoc. of State Highway and Transportation Officials, 1984).	Reference: This is a classification of soil material designed for general construction purposes. It is dependent on the particle size distribution of the <75 mm, the liquid limit, and the plasticity index and on whether the soil	42-141	3.6-5.5



Layer	Depth (inches)	Soil Texture	AASHTO Group	Unified Soil Description	Saturated Hydraulic Conductivity micro m/sec	Soil Reaction pH
1	0-15	Sand	Reference: This is a classification of soil material for highway and airfield construction (Procedure M 145-73 in Am. Assoc. of State Highway and Transportation Officials, 1984).	material is high in organic matter (ASTM test D 2487, in ASTM, 1984).	42-141	3.6-5.5
2	15-48	Sand	Reference: This is a classification of soil material for highway and airfield construction (Procedure M 145-73 in Am. Assoc. of State Highway and Transportation Officials, 1984).	Reference: This is a classification of soil material designed for general construction purposes. It is dependent on the particle size distribution of the <75 mm, the liquid limit, and the plasticity index and on whether the soil material is high in organic matter (ASTM test D 2487, in ASTM, 1984).	42-141	3.6-5.5
3	48-69	Loamy sand	Reference: This is a classification of soil material for highway and airfield construction (Procedure M 145-73 in Am. Assoc. of State Highway and Transportation Officials, 1984).	COARSE-GRAINED SOILS, Sands, Sands with fines, Silty Sand. Reference: This is a classification of soil material designed for general construction purposes. It is dependent on the particle size distribution of the <75 mm, the liquid limit, and the plasticity index and on whether the soil material is high in organic matter (ASTM test D 2487, in ASTM, 1984).	4-14	3.6-5.5
4	69-89	Sand	Reference: This is a classification of soil material for highway and airfield construction (Procedure M 145-73 in Am. Assoc. of State Highway and Transportation Officials, 1984).	Reference: This is a classification of soil material designed for general construction purposes. It is dependent on the particle size distribution of the <75 mm, the liquid limit, and the plasticity index and on whether the soil material is high in organic matter (ASTM test D 2487, in ASTM, 1984).	42-141	3.6-5.5
5	89-203	Fine sandy loam	Silt-Clay materials (more than 35% passing No. 200) clayey soils. Reference: This is a classification of soil material for highway	COARSE-GRAINED SOILS, Sands, sands with fines, Clayey Sand. Reference: This is a classification of soil material designed for	1.4-4	3.6-5.5

Layer	Depth (inches)	Soil Texture	AASHTO Group	Unified Soil Description	Saturated Hydraulic Conductivity micro m/sec	Soil Reaction pH
5	89-203	Fine sandy loam	and airfield construction (Procedure M 145-73 in Am. Assoc. of State Highway and Transportation Officials, 1984.	general construction purposes. It is dependent on the particle size distribution of the <75 mm, the liquid limit, and the plasticity index and on whether the soil material is high in organic matter (ASTM test D 2487, in ASTM, 1984).	1.4-4	3.6-5.5

**SOIL MAP ID 5**

**SSURGO**

USDA Soil Name	Pelham, Series
USDA Soil Texture	Fine sand
Hydrologic Soil Group	B/D
Soil Drainage Class	Poorly drained
Hydric Classification	41
Corrosion Potential - Uncoated Steel	High

Layer	Depth (inches)	Soil Texture	AASHTO Group	Unified Soil Description	Saturated Hydraulic Conductivity micro m/sec	Soil Reaction pH
1	0-15	Fine sand	Reference: This is a classification of soil material for highway and airfield construction (Procedure M 145-73 in Am. Assoc. of State Highway and Transportation Officials, 1984.	COARSE-GRAINED SOILS, Sands, Sands with fines, Silty Sand. Reference: This is a classification of soil material designed for general construction purposes. It is dependent on the particle size distribution of the <75 mm, the liquid limit, and the plasticity index and on whether the soil material is high in organic matter (ASTM test D 2487, in ASTM, 1984).	42-705	3.5-6
2	15-66	Fine sand	Reference: This is a classification of soil material for highway and airfield construction (Procedure M 145-73 in Am. Assoc. of State Highway and Transportation Officials, 1984.	COARSE-GRAINED SOILS, Sands, Sands with fines, Silty Sand. Reference: This is a classification of soil material designed for general construction purposes. It is dependent on the particle size distribution of the <75 mm, the liquid limit, and the plasticity index and on whether the soil material is high in organic matter (ASTM	42-141	3.5-6

Layer	Depth (inches)	Soil Texture	AASHTO Group	Unified Soil Description	Saturated Hydraulic Conductivity micro m/sec	Soil Reaction pH
2	15-66	Fine sand	Reference: This is a classification of soil material for highway and airfield construction (Procedure M 145-73 in Am. Assoc. of State Highway and Transportation Officials, 1984).	test D 2487, in ASTM, 1984).	42-141	3.5-6
3	66-99	Fine sandy loam	Silt-Clay materials (more than 35% passing No. 200) clayey soils. Reference: This is a classification of soil material for highway and airfield construction (Procedure M 145-73 in Am. Assoc. of State Highway and Transportation Officials, 1984).	COARSE-GRAINED SOILS, Sands, sands with fines, Clayey Sand. Reference: This is a classification of soil material designed for general construction purposes. It is dependent on the particle size distribution of the <75 mm, the liquid limit, and the plasticity index and on whether the soil material is high in organic matter (ASTM test D 2487, in ASTM, 1984).	1.4-42	3.5-5.5
4	99-211	Sandy clay loam	Silt-Clay materials (more than 35% passing No. 200) clayey soils. Reference: This is a classification of soil material for highway and airfield construction (Procedure M 145-73 in Am. Assoc. of State Highway and Transportation Officials, 1984).	COARSE-GRAINED SOILS, Sands, sands with fines, Clayey Sand. Reference: This is a classification of soil material designed for general construction purposes. It is dependent on the particle size distribution of the <75 mm, the liquid limit, and the plasticity index and on whether the soil material is high in organic matter (ASTM test D 2487, in ASTM, 1984).	0.42-42	3.5-5.5

SOIL MAP ID 6

SSURGO

USDA Soil Name	Plummer, Series
USDA Soil Texture	Sand
Hydrologic Soil Group	A/D
Soil Drainage Class	Poorly drained
Hydric Classification	41
Corrosion Potential - Uncoated Steel	High

Layer	Depth (inches)	Soil Texture	AASHTO Group	Unified Soil Description	Saturated Hydraulic Conductivity micro m/sec	Soil Reaction pH
1	0-23	Sand	Reference: This is a classification of soil material for highway and airfield construction (Procedure M 145-73 in Am. Assoc. of State Highway and Transportation Officials, 1984).	COARSE-GRAINED SOILS, Sands, Sands with fines, Silty Sand. Reference: This is a classification of soil material designed for general construction purposes. It is dependent on the particle size distribution of the <75 mm, the liquid limit, and the plasticity index and on whether the soil material is high in organic matter (ASTM test D 2487, in ASTM, 1984).	14.11-141.14	4.5-6
2	23-142	Sand	Reference: This is a classification of soil material for highway and airfield construction (Procedure M 145-73 in Am. Assoc. of State Highway and Transportation Officials, 1984).	COARSE-GRAINED SOILS, Sands, Sands with fines, Silty Sand. Reference: This is a classification of soil material designed for general construction purposes. It is dependent on the particle size distribution of the <75 mm, the liquid limit, and the plasticity index and on whether the soil material is high in organic matter (ASTM test D 2487, in ASTM, 1984).	14.11-141.14	4.5-6
3	142-203	Sandy clay loam	Reference: This is a classification of soil material for highway and airfield construction (Procedure M 145-73 in Am. Assoc. of State Highway and Transportation Officials, 1984).	COARSE-GRAINED SOILS, Sands, Sands with fines, Silty Sand. Reference: This is a classification of soil material designed for general construction purposes. It is dependent on the particle size distribution of the <75 mm, the liquid limit, and the plasticity index and on whether the soil material is high in organic matter (ASTM test D 2487, in ASTM, 1984).	4.23-14.11	4.5-5.5

SOIL MAP ID 7

SSURGO

USDA Soil Name	Plummer, Series
USDA Soil Texture	Sand
Hydrologic Soil Group	A/D
Soil Drainage Class	Poorly drained
Hydric Classification	41
Corrosion Potential - Uncoated Steel	High

Layer	Depth (inches)	Soil Texture	AASHTO Group	Unified Soil Description	Saturated Hydraulic Conductivity micro m/sec	Soil Reaction pH
1	0-23	Sand	Reference: This is a classification of soil material for highway and airfield construction (Procedure M 145-73 in Am. Assoc. of State Highway and Transportation Officials, 1984).	COARSE-GRAINED SOILS, Sands, Sands with fines, Silty Sand. Reference: This is a classification of soil material designed for general construction purposes. It is dependent on the particle size distribution of the <75 mm, the liquid limit, and the plasticity index and on whether the soil material is high in organic matter (ASTM test D 2487, in ASTM, 1984).	14.11-141.14	4.5-6
2	23-142	Sand	Reference: This is a classification of soil material for highway and airfield construction (Procedure M 145-73 in Am. Assoc. of State Highway and Transportation Officials, 1984).	COARSE-GRAINED SOILS, Sands, Sands with fines, Silty Sand. Reference: This is a classification of soil material designed for general construction purposes. It is dependent on the particle size distribution of the <75 mm, the liquid limit, and the plasticity index and on whether the soil material is high in organic matter (ASTM test D 2487, in ASTM, 1984).	14.11-141.14	4.5-6
3	142-203	Sandy clay loam	Reference: This is a classification of soil material for highway and airfield construction (Procedure M 145-73 in Am. Assoc. of State Highway and Transportation Officials, 1984).	COARSE-GRAINED SOILS, Sands, Sands with fines, Silty Sand. Reference: This is a classification of soil material designed for general construction purposes. It is dependent on the particle size distribution of the <75 mm, the liquid limit, and the plasticity index and on whether the soil material is high in organic matter (ASTM test D 2487, in ASTM, 1984).	4.23-14.11	4.5-5.5

SOIL MAP ID 8

SSURGO

USDA Soil Name	Surrency, Series
USDA Soil Texture	Fine sand
Hydrologic Soil Group	A/D
Soil Drainage Class	Very poorly drained
Hydric Classification	100
Corrosion Potential - Uncoated Steel	High

Layer	Depth (inches)	Soil Texture	AASHTO Group	Unified Soil Description	Saturated Hydraulic Conductivity micro m/sec	Soil Reaction pH
1	0-23	Fine sand	Granular materials (35% or less passing No. 200), fine sand. Reference: This is a classification of soil material for highway and airfield construction (Procedure M 145-73 in Am. Assoc. of State Highway and Transportation Officials, 1984).	Reference: This is a classification of soil material designed for general construction purposes. It is dependent on the particle size distribution of the <75 mm, the liquid limit, and the plasticity index and on whether the soil material is high in organic matter (ASTM test D 2487, in ASTM, 1984).	42.34-141.14	0-0
2	23-76	Sand	Reference: This is a classification of soil material for highway and airfield construction (Procedure M 145-73 in Am. Assoc. of State Highway and Transportation Officials, 1984).	Reference: This is a classification of soil material designed for general construction purposes. It is dependent on the particle size distribution of the <75 mm, the liquid limit, and the plasticity index and on whether the soil material is high in organic matter (ASTM test D 2487, in ASTM, 1984).	14.11-141.14	3.5-5.5
3	76-114	Sandy loam	Granular materials (35% or less passing No. 200), silty or clayey gravel and sand. Reference: This is a classification of soil material for highway and airfield construction (Procedure M 145-73 in Am. Assoc. of State Highway and Transportation Officials, 1984).	COARSE-GRAINED SOILS, Sands, Sands with fines, Silty Sand. Reference: This is a classification of soil material designed for general construction purposes. It is dependent on the particle size distribution of the <75 mm, the liquid limit, and the plasticity index and on whether the soil material is high in organic matter (ASTM test D 2487, in ASTM, 1984).	4.23-42.34	4.5-5.5
4	114-203	Sandy clay loam	Granular materials (35% or less passing No. 200), silty or clayey gravel and sand.	COARSE-GRAINED SOILS, Sands, Sands with fines, Silty Sand. Reference: This is a classification of	4.23-14.11	4.5-5.5

Layer	Depth (inches)	Soil Texture	AASHTO Group	Unified Soil Description	Saturated Hydraulic Conductivity micro m/sec	Soil Reaction pH
4	114-203	Sandy clay loam	Reference: This is a classification of soil material for highway and airfield construction (Procedure M 145-73 in Am. Assoc. of State Highway and Transportation Officials, 1984.	soil material designed for general construction purposes. It is dependent on the particle size distribution of the <75 mm, the liquid limit, and the plasticity index and on whether the soil material is high in organic matter (ASTM test D 2487, in ASTM, 1984).	4.23-14.11	4.5-5.5

**SOIL MAP ID A**

**STATSGO**

USDA Soil Name	Pelham, Series
USDA Soil Texture	Fine sand
Hydrologic Soil Group	B/D
Soil Drainage Class	Poorly drained
Hydric Classification	82
Corrosion Potential - Uncoated Steel	High

Layer	Depth (inches)	Soil Texture	AASHTO Group	Unified Soil Description	Saturated Hydraulic Conductivity micro m/sec	Soil Reaction pH
1	0-27	Fine sand	No data	No data	42.343-141.1433	3.6-5.5
2	27-56	No data	No data	No data	4.2343-14.1143	3.6-5.5
3	56-68	No data	No data	No data	1.4114-14.1143	3.6-5.5

**WATER AGENCY DATA:**

**WATER AGENCY SEARCH DISTANCES:**

<u>DATABASE:</u>	<u>SEARCH DISTANCE (MILES):</u>
NWIS	1.000
OIL & GAS WELLS - FL	1.000
PWS	1.000
WELLS - FL	1.000
WELLS NW - FL	1.000
WELLS SJ - FL	1.000
WELLS SR - FL	1.000
WELLS SW - FL	1.000

<u>DISTANCE TO NEAREST:</u>	<u>DISTANCE:</u>
NWIS	0.963 mi / 5085 ft

<p><u>DISTANCE TO NEAREST:</u>                  OIL &amp; GAS WELLS - FL                  PWS                  WELLS - FL                  WELLS NW - FL                  WELLS SJ - FL                  WELLS SR - FL                  WELLS SW - FL</p>	<p><u>DISTANCE:</u>                  N/A                  0.628 mi / 3315 ft                  0.440 mi / 2325 ft                  N/A                  N/A                  0.262 mi / 1385 ft                  N/A</p>
---	---

**FEDERAL WATER AGENCY DATA SUMMARY:**

<u>MAP ID:</u>	<u>WELL ID:</u>	<u>LOCATION FROM SP:</u>
44	FLORIDA STATE PRISON   FL2100613	1/2 - 1 Mile SSE
232	CITY OF STARKE   STARKE CITY HALL   BRADFORD COUNTY	1/2 - 1 Mile SE
271	295642082061500	1/2 - 1 Mile SE

Note: PWS System location is not always the same as well location.

**STATE/LOCAL WATER AGENCY DATA SUMMARY:**

<u>MAP ID:</u>	<u>WELL ID:</u>	<u>LOCATION FROM SP:</u>
A1	3-007-223103-1	1/4 - 1/2 Mile N
A2	3-007-223103-1	1/4 - 1/2 Mile N
3	3-007-223103-1	1/4 - 1/2 Mile NNE
4	3-007-20834-1	1/4 - 1/2 Mile WSW
5	3-007-175966-1	1/4 - 1/2 Mile NNW
6	3-007-230392-1	1/4 - 1/2 Mile NNW
8	AAC2465	1/4 - 1/2 Mile SE
B9	3-007-202129-1	1/4 - 1/2 Mile ESE
B10	3-007-202129-1	1/4 - 1/2 Mile ESE
B11	3-007-202130-1	1/4 - 1/2 Mile ESE
B12	3-007-202130-1	1/4 - 1/2 Mile ESE
B13	3-007-202130-1	1/4 - 1/2 Mile ESE
B14	3-007-173332-1   3-007-173333-1	1/4 - 1/2 Mile ESE
15	3-007-56137-1	1/4 - 1/2 Mile SW
C16	3-007-201720-1	1/2 - 1 Mile E
C17	3-007-201721-1	1/2 - 1 Mile E
C18	3-007-201720-1	1/2 - 1 Mile E
C19	3-007-201721-1	1/2 - 1 Mile E
C20	3-007-201721-1	1/2 - 1 Mile E
C21	3-007-201722-1	1/2 - 1 Mile E
C22	3-007-201721-1	1/2 - 1 Mile E
C23	3-007-201720-1	1/2 - 1 Mile E
C24	3-007-201722-1	1/2 - 1 Mile E
C25	3-007-201721-1	1/2 - 1 Mile E
C26	3-007-201723-1	1/2 - 1 Mile E
C27	3-007-201720-1	1/2 - 1 Mile E
C28	3-007-201722-1	1/2 - 1 Mile E
29	AAC2464	1/2 - 1 Mile SE
C30	3-007-201722-1	1/2 - 1 Mile E
C31	3-007-201720-1	1/2 - 1 Mile E
32	3-007-223104-1	1/2 - 1 Mile SSW
33	AAN8350	1/2 - 1 Mile ENE
34	3-007-235933-1	1/2 - 1 Mile S
D35	3-007-223025-1	1/2 - 1 Mile NE
D36	3-007-223304-1	1/2 - 1 Mile NE
D37	3-007-223025-1	1/2 - 1 Mile NE
D38	3-007-223025-1	1/2 - 1 Mile NE
D39	3-007-223304-1	1/2 - 1 Mile NE
D40	3-007-223025-1	1/2 - 1 Mile NE
D41	3-007-223025-1	1/2 - 1 Mile NE
42	3-007-174200-1	1/2 - 1 Mile SE
D43	3-007-223025-1	1/2 - 1 Mile NE



STATE/LOCAL WATER AGENCY DATA SUMMARY: (cont.)

<u>MAP ID:</u>	<u>WELL ID:</u>	<u>LOCATION FROM SP:</u>
45	3-007-7323-1	1/2 - 1 Mile WNW
D46	3-007-223304-1	1/2 - 1 Mile NE
D47	AAN8351	1/2 - 1 Mile NE
D48	AAN8353	1/2 - 1 Mile NE
49	3-007-14070-1	1/2 - 1 Mile NNW
50	AAN8354	1/2 - 1 Mile NE
E51	3-007-200435-1	1/2 - 1 Mile SE
E52	3-007-200435-1	1/2 - 1 Mile SE
E53	3-007-23432-1	1/2 - 1 Mile SE
F54	3-007-17532-1	1/2 - 1 Mile SSW
55	AAN8352	1/2 - 1 Mile NE
G56	3-007-175521-1	1/2 - 1 Mile SSE
G57	3-007-175520-1	1/2 - 1 Mile SSE
F58	3-007-223104-1	1/2 - 1 Mile SSW
G59	3-007-227137-1	1/2 - 1 Mile SSE
H60	3-007-200435-1	1/2 - 1 Mile SSE
H61	3-007-200435-1	1/2 - 1 Mile SSE
H62	3-007-200435-1	1/2 - 1 Mile SSE
G63	3-007-227137-1	1/2 - 1 Mile SSE
G64	3-007-227137-1	1/2 - 1 Mile SSE
H65	3-007-200435-1	1/2 - 1 Mile SSE
G66	3-007-227137-1	1/2 - 1 Mile SSE
H67	3-007-200435-1	1/2 - 1 Mile SSE
G68	3-007-175851-1	1/2 - 1 Mile SSE
G69	3-007-227136-1	1/2 - 1 Mile SSE
G70	3-007-227136-1	1/2 - 1 Mile SSE
I71	3-007-227697-1	1/2 - 1 Mile ENE
I72	3-007-227697-1	1/2 - 1 Mile ENE
I73	3-007-227693-1	1/2 - 1 Mile ENE
G74	3-007-227136-1	1/2 - 1 Mile SSE
I75	3-007-227693-1	1/2 - 1 Mile ENE
H76	3-007-200445-1	1/2 - 1 Mile SSE
H77	3-007-200435-1	1/2 - 1 Mile SSE
H78	3-007-200447-1	1/2 - 1 Mile SSE
H79	3-007-200436-1	1/2 - 1 Mile SSE
I80	3-007-227697-1	1/2 - 1 Mile ENE
H81	3-007-200437-1	1/2 - 1 Mile SSE
I82	3-007-227693-1	1/2 - 1 Mile ENE
H83	3-007-200447-1	1/2 - 1 Mile SSE
H84	3-007-200447-1	1/2 - 1 Mile SSE
H85	3-007-200447-1	1/2 - 1 Mile SSE
H86	3-007-200438-1	1/2 - 1 Mile SSE
H87	3-007-200446-1	1/2 - 1 Mile SSE
H88	3-007-200435-1   3-007-200440-1	1/2 - 1 Mile SSE
H89	3-007-200438-1	1/2 - 1 Mile SSE
H90	3-007-200438-1	1/2 - 1 Mile SSE
H91	3-007-200443-1	1/2 - 1 Mile SSE
H92	3-007-200437-1	1/2 - 1 Mile SSE
H93	3-007-200448-1	1/2 - 1 Mile SSE
H94	3-007-200447-1	1/2 - 1 Mile SSE
H95	3-007-200448-1	1/2 - 1 Mile SSE
H96	3-007-200436-1	1/2 - 1 Mile SSE
H97	3-007-200448-1	1/2 - 1 Mile SSE
H98	3-007-200448-1	1/2 - 1 Mile SSE
H99	3-007-200448-1	1/2 - 1 Mile SSE
H100	3-007-200436-1	1/2 - 1 Mile SSE
H101	3-007-200443-1	1/2 - 1 Mile SSE
H102	3-007-200443-1	1/2 - 1 Mile SSE
I03	3-007-228925-1	1/2 - 1 Mile E
I104	3-007-227693-1   3-007-228106-1	1/2 - 1 Mile ENE
I105	3-007-227693-1	1/2 - 1 Mile ENE
H106	3-007-200436-1	1/2 - 1 Mile SSE
H107	3-007-200448-1	1/2 - 1 Mile SSE

**STATE/LOCAL WATER AGENCY DATA SUMMARY: (cont.)**

<u>MAP ID:</u>	<u>WELL ID:</u>	<u>LOCATION FROM SP:</u>
H108	3-007-200448-1	1/2 - 1 Mile SSE
I109	3-007-227693-1	1/2 - 1 Mile ENE
H110	3-007-200436-1	1/2 - 1 Mile SSE
H111	3-007-200436-1	1/2 - 1 Mile SSE
I112	3-007-228105-1	1/2 - 1 Mile ENE
H113	3-007-200424-1	1/2 - 1 Mile SSE
H114	3-007-200449-1	1/2 - 1 Mile SSE
H115	3-007-200446-1	1/2 - 1 Mile SSE
H116	3-007-200449-1	1/2 - 1 Mile SSE
H117	3-007-200444-1	1/2 - 1 Mile SSE
H118	3-007-200443-1	1/2 - 1 Mile SSE
H119	3-007-200450-1	1/2 - 1 Mile SSE
I120	3-007-227693-1	1/2 - 1 Mile ENE
I21	3-007-202554-1	1/2 - 1 Mile SW
H122	3-007-200446-1	1/2 - 1 Mile SSE
H123	3-007-200449-1	1/2 - 1 Mile SSE
H124	3-007-200443-1	1/2 - 1 Mile SSE
H125	3-007-200436-1	1/2 - 1 Mile SSE
H126	3-007-200449-1	1/2 - 1 Mile SSE
H127	3-007-200440-1	1/2 - 1 Mile SSE
H128	3-007-200449-1	1/2 - 1 Mile SSE
H129	3-007-200443-1	1/2 - 1 Mile SSE
H130	3-007-200443-1	1/2 - 1 Mile SSE
H131	3-007-200452-1	1/2 - 1 Mile SSE
H132	3-007-200452-1	1/2 - 1 Mile SSE
H133	3-007-200437-1	1/2 - 1 Mile SSE
H134	3-007-200445-1	1/2 - 1 Mile SSE
H135	3-007-200440-1	1/2 - 1 Mile SSE
H136	3-007-200450-1	1/2 - 1 Mile SSE
H137	3-007-200453-1	1/2 - 1 Mile SSE
H138	3-007-200449-1	1/2 - 1 Mile SSE
H139	3-007-200448-1	1/2 - 1 Mile SSE
H140	3-007-200444-1	1/2 - 1 Mile SSE
H141	3-007-200433-1	1/2 - 1 Mile SSE
H142	3-007-200440-1	1/2 - 1 Mile SSE
H143	3-007-200437-1	1/2 - 1 Mile SSE
H144	3-007-200440-1	1/2 - 1 Mile SSE
H145	3-007-200452-1	1/2 - 1 Mile SSE
H146	3-007-200438-1	1/2 - 1 Mile SSE
H147	3-007-200440-1	1/2 - 1 Mile SSE
H148	3-007-200450-1	1/2 - 1 Mile SSE
H149	3-007-200452-1	1/2 - 1 Mile SSE
H150	3-007-200433-1	1/2 - 1 Mile SSE
H151	3-007-200450-1	1/2 - 1 Mile SSE
H152	3-007-200450-1	1/2 - 1 Mile SSE
H153	3-007-200449-1	1/2 - 1 Mile SSE
H154	3-007-200440-1	1/2 - 1 Mile SSE
H155	3-007-200449-1	1/2 - 1 Mile SSE
H156	3-007-200453-1	1/2 - 1 Mile SSE
H157	3-007-200440-1	1/2 - 1 Mile SSE
H158	3-007-200453-1	1/2 - 1 Mile SSE
H159	3-007-200447-1	1/2 - 1 Mile SSE
H160	3-007-200445-1	1/2 - 1 Mile SSE
H161	3-007-200453-1	1/2 - 1 Mile SSE
H162	3-007-200433-1	1/2 - 1 Mile SSE
H163	3-007-200433-1	1/2 - 1 Mile SSE
I164	3-007-176251-1	1/2 - 1 Mile ENE
H165	3-007-200444-1	1/2 - 1 Mile SSE
H166	3-007-200438-1	1/2 - 1 Mile SSE
I167	3-007-227696-1	1/2 - 1 Mile ENE
H168	3-007-200454-1	1/2 - 1 Mile SSE
H169	3-007-200452-1	1/2 - 1 Mile SSE
H170	3-007-200444-1	1/2 - 1 Mile SSE

STATE/LOCAL WATER AGENCY DATA SUMMARY: (cont.)

MAP ID:	WELL ID:	LOCATION FROM SP:
H171	3-007-200450-1	1/2 - 1 Mile SSE
H172	3-007-200454-1	1/2 - 1 Mile SSE
I173	3-007-227693-1	1/2 - 1 Mile ENE
H174	3-007-200445-1	1/2 - 1 Mile SSE
H175	3-007-200445-1	1/2 - 1 Mile SSE
H176	3-007-200454-1	1/2 - 1 Mile SSE
H177	3-007-200438-1	1/2 - 1 Mile SSE
H178	3-007-200452-1	1/2 - 1 Mile SSE
H179	3-007-200438-1	1/2 - 1 Mile SSE
H180	3-007-200437-1	1/2 - 1 Mile SSE
H181	3-007-200450-1	1/2 - 1 Mile SSE
H182	3-007-200455-1	1/2 - 1 Mile SSE
H183	3-007-200450-1	1/2 - 1 Mile SSE
H184	3-007-200453-1	1/2 - 1 Mile SSE
H185	3-007-200436-1	1/2 - 1 Mile SSE
H186	3-007-200444-1	1/2 - 1 Mile SSE
H187	3-007-200454-1	1/2 - 1 Mile SSE
H188	3-007-200453-1	1/2 - 1 Mile SSE
H189	3-007-200437-1	1/2 - 1 Mile SSE
H190	3-007-200433-1	1/2 - 1 Mile SSE
H191	3-007-200425-1	1/2 - 1 Mile SSE
H192	3-007-200433-1	1/2 - 1 Mile SSE
H193	3-007-200444-1	1/2 - 1 Mile SSE
H194	3-007-200455-1	1/2 - 1 Mile SSE
I195	3-007-175953-1	1/2 - 1 Mile ENE
H196	3-007-200444-1	1/2 - 1 Mile SSE
H197	3-007-200452-1	1/2 - 1 Mile SSE
H198	3-007-200437-1	1/2 - 1 Mile SSE
H199	3-007-200454-1	1/2 - 1 Mile SSE
H200	3-007-200433-1	1/2 - 1 Mile SSE
H201	3-007-200454-1	1/2 - 1 Mile SSE
H202	3-007-200425-1	1/2 - 1 Mile SSE
H203	3-007-200454-1	1/2 - 1 Mile SSE
H204	3-007-200437-1	1/2 - 1 Mile SSE
H205	3-007-200444-1	1/2 - 1 Mile SSE
H206	3-007-200452-1	1/2 - 1 Mile SSE
H207	3-007-200455-1	1/2 - 1 Mile SSE
H208	3-007-200453-1	1/2 - 1 Mile SSE
H209	3-007-200446-1	1/2 - 1 Mile SSE
H210	3-007-200427-1	1/2 - 1 Mile SSE
H211	3-007-200455-1	1/2 - 1 Mile SSE
H212	3-007-200446-1	1/2 - 1 Mile SSE
H213	3-007-200453-1	1/2 - 1 Mile SSE
H214	3-007-200455-1	1/2 - 1 Mile SSE
H215	3-007-200446-1	1/2 - 1 Mile SSE
H216	3-007-200447-1	1/2 - 1 Mile SSE
H217	3-007-200446-1	1/2 - 1 Mile SSE
H218	3-007-200455-1	1/2 - 1 Mile SSE
H219	3-007-200438-1	1/2 - 1 Mile SSE
H220	3-007-200446-1	1/2 - 1 Mile SSE
H221	3-007-200433-1	1/2 - 1 Mile SSE
I222	3-007-176125-1	1/2 - 1 Mile ENE
H223	3-007-200443-1	1/2 - 1 Mile SSE
H224	3-007-200454-1	1/2 - 1 Mile SSE
H225	3-007-200455-1	1/2 - 1 Mile SSE
H226	3-007-200425-1	1/2 - 1 Mile SSE
I227	3-007-176124-1   3-007-176559-1	1/2 - 1 Mile ENE
H228	3-007-200455-1	1/2 - 1 Mile SSE
H229	3-007-200425-1	1/2 - 1 Mile SSE
H230	3-007-200427-1	1/2 - 1 Mile SSE
H231	3-007-200418-1	1/2 - 1 Mile SSE
233	3-007-200418-1	1/2 - 1 Mile SSE
H234	3-007-200422-1	1/2 - 1 Mile SSE

**STATE/LOCAL WATER AGENCY DATA SUMMARY: (cont.)**

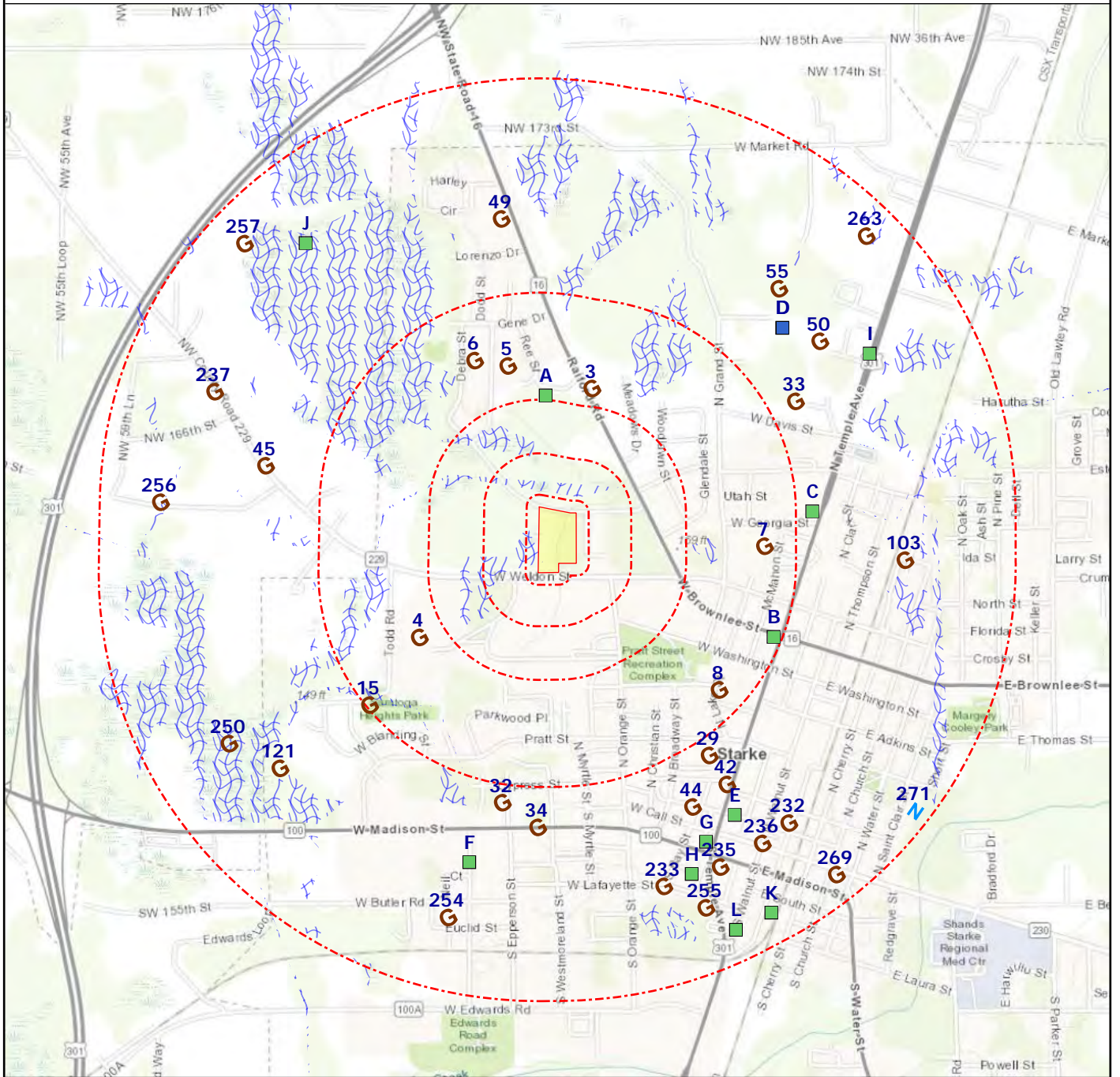
<u>MAP ID:</u>	<u>WELL ID:</u>	<u>LOCATION FROM SP:</u>
235	3-007-175777-1	1/2 - 1 Mile SSE
236	3-007-231179-1	1/2 - 1 Mile SE
237	3-007-176111-1	1/2 - 1 Mile WNW
H238	3-007-200422-1	1/2 - 1 Mile SSE
H239	3-007-200427-1	1/2 - 1 Mile SSE
H240	3-007-200422-1	1/2 - 1 Mile SSE
H241	3-007-200422-1	1/2 - 1 Mile SSE
J242	3-007-222799-1	1/2 - 1 Mile NW
H243	3-007-200419-1	1/2 - 1 Mile SSE
H244	3-007-200419-1	1/2 - 1 Mile SSE
H245	3-007-200419-1	1/2 - 1 Mile SSE
H246	3-007-200426-1	1/2 - 1 Mile SSE
H247	3-007-200421-1	1/2 - 1 Mile SSE
H248	3-007-200426-1	1/2 - 1 Mile SSE
H249	3-007-200420-1	1/2 - 1 Mile SSE
250	3-007-33738-1	1/2 - 1 Mile WSW
I251	3-007-227697-1	1/2 - 1 Mile ENE
I252	3-007-176273-1	1/2 - 1 Mile ENE
J253	3-007-222799-1	1/2 - 1 Mile NW
254	3-007-223104-1	1/2 - 1 Mile SSW
255	3-007-28050-1	1/2 - 1 Mile SSE
256	3-007-202581-1	1/2 - 1 Mile W
257	3-007-21980-1	1/2 - 1 Mile NW
K258	3-007-230137-1	1/2 - 1 Mile SE
K259	3-007-235115-1	1/2 - 1 Mile SE
K260	3-007-230137-1	1/2 - 1 Mile SE
K261	3-007-237188-1	1/2 - 1 Mile SSE
K262	3-007-235114-1	1/2 - 1 Mile SSE
K264	3-007-234182-1	1/2 - 1 Mile SSE
L265	3-007-175336-1	1/2 - 1 Mile SSE
L266	3-007-176207-1	1/2 - 1 Mile SSE
K267	3-007-176142-1   3-007-176143-1	1/2 - 1 Mile SSE
L268	3-007-176208-1	1/2 - 1 Mile SSE
269	3-007-227090-1	1/2 - 1 Mile SE
K270	3-007-174775-1	1/2 - 1 Mile SSE

# Geological Findings Map

2024

SUBJECT NAME: Proposed Development Wood 7 Acres  
 ADDRESS: Southern Villa Drive, Starke, FL  
 LAT/LONG: 29.954485 / -82.117541

PREPARED FOR: Longleaf Environmental Consulting  
 ORDER #: 101063  
 REPORT DATE: August 23, 2024



- + Subject Property
  - G Geological Site
  - wavy lines WetLands
- wavy lines with arrow Basins (No Data)
  - wavy lines NWI
- Geologic Cluster
  - Geologic Cluster with Water Well
  - Oil & Gas Wells (No Data)
- wavy lines with arrow NWIS

Map Id: A1  
Direction: N  
Distance: 0.262 mi., 1385 ft.  
Elevation: 169 ft.  
Relative: Higher

**Site Name :** 3-007-223103-1  
29.95939, -82.11839  
FL  
**Database(s) :** [WELLS SR - FL]

Envirosite ID: 33122420  
EPA ID: N/R

## WELLS SR - FL

Permit : 3-007-223103-1  
Issue Date : 2015-04-27  
Completion Date : 2015-04-29  
Station ID : 122853  
Legacy Number : N/R  
Contractor License : 7363  
Owner Name : CITY OF STARKE  
Contractor Name : Warren Zwanka  
Driller Name : Warren Zwanka  
County : Bradford  
Section/Township/Range : SEC: 32, TWP: 6S, RNG: 22E  
Casing Depth : 1  
Total Depth : 5  
Diameter : 0  
Compliance Number : 119292  
Well Street Address : 606 EDWARDS RD W  
Location Address : 606 EDWARDS RD W, STARKE, FL 32091  
Type of Work : New Construction  
Well Use : Monitoring  
Static Water Level (ft) : 4  
Latitude : 295609.3804  
Longitude : 820706.204  
Application Documents Link : [Click here for hyperlink provided by the agency.](#)

Map Id: A2  
Direction: N  
Distance: 0.267 mi., 1408 ft.  
Elevation: 169 ft.  
Relative: Higher

**Site Name :** 3-007-223103-1  
29.95941, -82.117521  
FL  
**Database(s) :** [WELLS SR - FL]

Envirosite ID: 33138185  
EPA ID: N/R

## WELLS SR - FL

Permit : 3-007-223103-1  
Issue Date : 2015-04-27  
Completion Date : 2015-04-29  
Station ID : 123204  
Legacy Number : N/R  
Contractor License : 7363  
Owner Name : CITY OF STARKE  
Contractor Name : Warren Zwanka  
Driller Name : Warren Zwanka  
County : Bradford  
Section/Township/Range : SEC: 32, TWP: 6S, RNG: 22E  
Casing Depth : 4  
Total Depth : 8  
Diameter : 0  
Compliance Number : 119292  
Well Street Address : 606 EDWARDS RD W  
Location Address : 606 EDWARDS RD W, STARKE, FL 32091  
Type of Work : New Construction  
Well Use : Monitoring



Map Id: A2  
Direction: N  
Distance: 0.267 mi., 1408 ft.  
Elevation: 169 ft.  
Relative: Higher

**Site Name :** 3-007-223103-1  
29.95941, -82.117521  
FL  
**Database(s) :** [WELLS SR - FL] (*cont.*)

Envirosite ID: 33138185  
EPA ID: N/R

## WELLS SR - FL (*cont.*)

Static Water Level (ft) : 6  
Latitude : 295609.3876  
Longitude : 820703.0756  
Application Documents Link : [Click here for hyperlink provided by the agency.](#)

Map Id: 3  
Direction: NNE  
Distance: 0.288 mi., 1519 ft.  
Elevation: 170 ft.  
Relative: Higher

**Site Name :** 3-007-223103-1  
29.95953, -82.116255  
FL  
**Database(s) :** [WELLS SR - FL]

Envirosite ID: 33138186  
EPA ID: N/R

## WELLS SR - FL

Permit : 3-007-223103-1  
Issue Date : 2015-04-27  
Completion Date : 2015-04-29  
Station ID : 123205  
Legacy Number : N/R  
Contractor License : 7363  
Owner Name : CITY OF STARKE  
Contractor Name : Warren Zwanka  
Driller Name : Warren Zwanka  
County : Bradford  
Section/Township/Range : SEC: 32, TWP: 6S, RNG: 22E  
Casing Depth : 1  
Total Depth : 5  
Diameter : 0  
Compliance Number : 119292  
Well Street Address : 606 EDWARDS RD W  
Location Address : 606 EDWARDS RD W, STARKE, FL 32091  
Type of Work : New Construction  
Well Use : Monitoring  
Static Water Level (ft) : 4  
Latitude : 295609.4308  
Longitude : 820658.518  
Application Documents Link : [Click here for hyperlink provided by the agency.](#)

Map Id: 4  
Direction: WSW  
Distance: 0.313 mi., 1654 ft.  
Elevation: 156 ft.  
Relative: Lower

<b>Site Name :</b>	3-007-20834-1 29.951111, -82.122778 FL
<b>Database(s) :</b>	[WELLS SR - FL]

Envirosite ID: 33143189  
EPA ID: N/R

## WELLS SR - FL

Permit :	3-007-20834-1
Issue Date :	1985-02-06
Completion Date :	1985-02-08
Station ID :	21176
Legacy Number :	19878
Contractor License :	1829
Owner Name :	LOUISE C TALLEY
Contractor Name :	YAWN H ELMER
Driller Name :	HARDENBROOK TOMMY
County :	Bradford
Section/Township/Range :	SEC: 29, TWP: 6S, RNG: 22E
Casing Depth :	32
Total Depth :	45
Diameter :	2
Compliance Number :	20818
Well Street Address :	N/R
Location Address :	N/R
Type of Work :	New Construction
Well Use :	Domestic
Static Water Level (ft) :	8
Latitude :	295704
Longitude :	820722
Application Documents Link :	N/R

Map Id: 5  
Direction: NNW  
Distance: 0.332 mi., 1753 ft.  
Elevation: 170 ft.  
Relative: Higher

<b>Site Name :</b>	3-007-175966-1 29.960278, -82.119444 FL
<b>Database(s) :</b>	[WELLS SR - FL]

Envirosite ID: 33124483  
EPA ID: N/R

## WELLS SR - FL

Permit :	3-007-175966-1
Issue Date :	2011-06-10
Completion Date :	2011-07-01
Station ID :	110981
Legacy Number :	100814
Contractor License :	1305
Owner Name :	HAROLD & KATHERINE MCKINLEY
Contractor Name :	R Durrance
Driller Name :	DURRANCE R V
County :	Bradford
Section/Township/Range :	SEC: 20, TWP: 6S, RNG: 22E
Casing Depth :	53
Total Depth :	60
Diameter :	4
Compliance Number :	110517
Well Street Address :	N/R
Location Address :	N/R
Type of Work :	New Construction
Well Use :	Domestic



Map Id: 5  
Direction: NNW  
Distance: 0.332 mi., 1753 ft.  
Elevation: 170 ft.  
Relative: Higher

**Site Name :** 3-007-175966-1  
29.960278, -82.119444  
FL  
**Database(s) :** [WELLS SR - FL] (*cont.*)

Envirosite ID: 33124483  
EPA ID: N/R

## WELLS SR - FL (*cont.*)

Static Water Level (ft) : 41  
Latitude : 295737  
Longitude : 820710  
Application Documents Link : N/R

Map Id: 6  
Direction: NNW  
Distance: 0.367 mi., 1940 ft.  
Elevation: 167 ft.  
Relative: Higher

**Site Name :** 3-007-230392-1  
29.96045, -82.120706  
FL  
**Database(s) :** [WELLS SR - FL]

Envirosite ID: 33122343  
EPA ID: N/R

## WELLS SR - FL

Permit : 3-007-230392-1  
Issue Date : 2017-06-22  
Completion Date : 2017-06-23  
Station ID : 131879  
Legacy Number : N/R  
Contractor License : 2651  
Owner Name : CRUM ELIZABETH  
Contractor Name : Kenneth Clyatt  
Driller Name : Dillan Clyatt  
County : Bradford  
Section/Township/Range : SEC: 20, TWP: 6S, RNG: 22E  
Casing Depth : 49  
Total Depth : 60  
Diameter : 0  
Compliance Number : 126561  
Well Street Address : 1398 DEBRA ST  
Location Address : 1398 DEBRA ST, STARKE, FL  
Type of Work : New Construction  
Well Use : Domestic  
Static Water Level (ft) : 37  
Latitude : 295737.62  
Longitude : 820714.5416  
Application Documents Link : N/R

Map Id: 7  
Direction: E  
Distance: 0.423 mi., 2236 ft.  
Elevation: 167 ft.  
Relative: Higher

**Site Name :** TOWER  
29.954167, -82.109722  
STARKE, FL  
**Database(s) :** [DIGITAL OBSTACLE]

Envirosite ID: 1648291  
EPA ID: N/R

## DIGITAL OBSTACLE

Date of Action : 2014-06-01  
Action : Change  
FAA Study Number : 1992ASO01734OE  
OBS Number : 12-000924  
Obstacle Type : TOWER  
City Name : STARKE  
State Identifier : FL  
Country Identifier : USA  
Type of Lighting : Medium Intensity White Strobe  
Verification Status : Verified  
Quantity : 1  
Mark Indicator : None  
Above Ground Level Height (Feet) : 00325  
Above Mean Sea Level Height (Feet) : 00489  
Horizontal Accuracy : +-500'  
Vertical Accuracy : +-50'  
Latitude : 29 57 15.00N  
Longitude : 082 06 35.00W

Map Id: 8  
Direction: SE  
Distance: 0.440 mi., 2326 ft.  
Elevation: 167 ft.  
Relative: Higher

**Site Name :** AAC2465  
581 N Temple AVE  
STARKE, FL  
**Database(s) :** [WELLS - FL]

Envirosite ID: 8311471  
EPA ID: N/R

## WELLS - FL

Florida Unique Well ID : AAC2465  
Well Type : Large (>150,000 gpd) Community PWS Well  
Well Name : CITY OF STARKE PUBLIC WATER  
Status : ACTIVE  
Well Address : 581 N Temple AVE, STARKE, 32091  
Well County : BRADFORD  
Well Owner Name : N/R  
Phone : 904-964-7999  
Phone Extension : N/R  
Casing Material : Galvanized  
Well Depth : N/R  
Length : N/R  
Diameter : 10  
Sanitary Seal : Yes  
Permit Number : 2040211  
Location ID : 286926  
Location Method : DGPS = Differentially Corrected GPS  
Project ID : SUPER  
Insp Name : N/R  
Insp CHD : N/R  
Request Number : N/R  
Property ID : N/R  
GPS ID : 286926  
Water Supply Restoration Program ID : N/R

Map Id: 8  
Direction: SE  
Distance: 0.440 mi., 2326 ft.  
Elevation: 167 ft.  
Relative: Higher

**Site Name :** AAC2465  
581 N Temple AVE  
STARKE, FL  
**Database(s) :** [WELLS - FL] (*cont.*)

Envirosite ID: 8311471  
EPA ID: N/R

## WELLS - FL (*cont.*)

Water Supply Restoration Program	N/R
Action:	
Potable Status :	POTABLE
Resident Type :	N/R
Other Well ID :	N/R
Software :	N/R
Streetside :	N/R
Agency :	N/R
Parcel ID :	N/R
PWS Design :	2400000
PWS Verify :	0
HAE (Height Above Ellipsoid) :	51.99
GPS Date :	2003-07-02
Large PWS Well :	1
Datum :	WS1984
Latitude :	29.949309
Longitude :	-82.111441
Comments :	N/R
Last Date in Agency List :	2024-06-04

Map Id: B9  
Direction: ESE  
Distance: 0.481 mi., 2542 ft.  
Elevation: 165 ft.  
Relative: Higher

**Site Name :** 3-007-202129-1  
29.951178, -82.109292  
FL  
**Database(s) :** [WELLS SR - FL]

Envirosite ID: 33137780  
EPA ID: N/R

## WELLS SR - FL

Permit :	3-007-202129-1
Issue Date :	2013-11-04
Completion Date :	2013-11-19
Station ID :	116989
Legacy Number :	N/R
Contractor License :	11313
Owner Name :	ANDREWS FAMILY PARTNERSHIP LTD
Contractor Name :	Erin Smitherman
Driller Name :	N/R
County :	Bradford
Section/Township/Range :	SEC: 28, TWP: 6S, RNG: 22E
Casing Depth :	0
Total Depth :	10
Diameter :	0
Compliance Number :	116049
Well Street Address :	661 TEMPLE AVE
Location Address :	661 TEMPLE AVE, STARKE, FL FL
Type of Work :	Abandonment
Well Use :	Monitoring
Static Water Level (ft) :	3
Latitude :	295704.2408
Longitude :	820633.4512
Application Documents Link :	N/R

Map Id: B10  
Direction: ESE  
Distance: 0.481 mi., 2542 ft.  
Elevation: 165 ft.  
Relative: Higher

<b>Site Name :</b>	3-007-202129-1 29.951176, -82.109292 FL
<b>Database(s) :</b>	[WELLS SR - FL]

Envirosite ID: 33137779  
EPA ID: N/R

## WELLS SR - FL

Permit :	3-007-202129-1
Issue Date :	2013-11-04
Completion Date :	2013-11-19
Station ID :	117089
Legacy Number :	N/R
Contractor License :	11313
Owner Name :	ANDREWS FAMILY PARTNERSHIP LTD
Contractor Name :	Erin Smitherman
Driller Name :	N/R
County :	Bradford
Section/Township/Range :	SEC: 28, TWP: 6S, RNG: 22E
Casing Depth :	0
Total Depth :	10
Diameter :	0
Compliance Number :	116049
Well Street Address :	661 TEMPLE AVE
Location Address :	661 TEMPLE AVE, STARKE, FL FL
Type of Work :	Abandonment
Well Use :	Monitoring
Static Water Level (ft) :	3
Latitude :	295704.2336
Longitude :	820633.4512
Application Documents Link :	N/R

Permit :	3-007-202129-1
Issue Date :	2013-11-04
Completion Date :	2013-11-19
Station ID :	117093
Legacy Number :	N/R
Contractor License :	11313
Owner Name :	ANDREWS FAMILY PARTNERSHIP LTD
Contractor Name :	Erin Smitherman
Driller Name :	N/R
County :	Bradford
Section/Township/Range :	SEC: 28, TWP: 6S, RNG: 22E
Casing Depth :	0
Total Depth :	10
Diameter :	0
Compliance Number :	116049
Well Street Address :	661 TEMPLE AVE
Location Address :	661 TEMPLE AVE, STARKE, FL FL
Type of Work :	Abandonment
Well Use :	Monitoring
Static Water Level (ft) :	3
Latitude :	295704.2336
Longitude :	820633.4512
Application Documents Link :	N/R

Permit :	3-007-202129-1
Issue Date :	2013-11-04
Completion Date :	2013-11-19
Station ID :	117095
Legacy Number :	N/R
Contractor License :	11313
Owner Name :	ANDREWS FAMILY PARTNERSHIP LTD

Map Id: B10  
 Direction: ESE  
 Distance: 0.481 mi., 2542 ft.  
 Elevation: 165 ft.  
 Relative: Higher

Site Name : 3-007-202129-1  
 29.951176, -82.109292  
 FL  
 Database(s) : [WELLS SR - FL] (cont.)

Envirosite ID: 33137779  
 EPA ID: N/R

WELLS SR - FL (cont.)

Contractor Name : Erin Smitherman  
 Driller Name : N/R  
 County : Bradford  
 Section/Township/Range : SEC: 28, TWP: 6S, RNG: 22E  
 Casing Depth : 0  
 Total Depth : 10  
 Diameter : 0  
 Compliance Number : 116049  
 Well Street Address : 661 TEMPLE AVE  
 Location Address : 661 TEMPLE AVE, STARKE, FL FL  
 Type of Work : Abandonment  
 Well Use : Monitoring  
 Static Water Level (ft) : 3  
 Latitude : 295704.2336  
 Longitude : 820633.4512  
 Application Documents Link : N/R

Permit : 3-007-202129-1  
 Issue Date : 2013-11-04  
 Completion Date : 2013-11-19  
 Station ID : 117091  
 Legacy Number : N/R  
 Contractor License : 11313  
 Owner Name : ANDREWS FAMILY PARTNERSHIP LTD  
 Contractor Name : Erin Smitherman  
 Driller Name : N/R  
 County : Bradford  
 Section/Township/Range : SEC: 28, TWP: 6S, RNG: 22E  
 Casing Depth : 0  
 Total Depth : 10  
 Diameter : 0  
 Compliance Number : 116049  
 Well Street Address : 661 TEMPLE AVE  
 Location Address : 661 TEMPLE AVE, STARKE, FL FL  
 Type of Work : Abandonment  
 Well Use : Monitoring  
 Static Water Level (ft) : 3  
 Latitude : 295704.2336  
 Longitude : 820633.4512  
 Application Documents Link : N/R

Permit : 3-007-202129-1  
 Issue Date : 2013-11-04  
 Completion Date : 2013-11-19  
 Station ID : 117094  
 Legacy Number : N/R  
 Contractor License : 11313  
 Owner Name : ANDREWS FAMILY PARTNERSHIP LTD  
 Contractor Name : Erin Smitherman  
 Driller Name : N/R  
 County : Bradford  
 Section/Township/Range : SEC: 28, TWP: 6S, RNG: 22E  
 Casing Depth : 0  
 Total Depth : 10  
 Diameter : 0

Map Id: B10  
Direction: ESE  
Distance: 0.481 mi., 2542 ft.  
Elevation: 165 ft.  
Relative: Higher

Site Name : 3-007-202129-1  
29.951176, -82.109292  
FL  
Database(s) : [WELLS SR - FL] (cont.)

Envirosite ID: 33137779  
EPA ID: N/R

## WELLS SR - FL (cont.)

Compliance Number : 116049  
Well Street Address : 661 TEMPLE AVE  
Location Address : 661 TEMPLE AVE, STARKE, FL FL  
Type of Work : Abandonment  
Well Use : Monitoring  
Static Water Level (ft) : 3  
Latitude : 295704.2336  
Longitude : 820633.4512  
Application Documents Link : N/R

Permit : 3-007-202129-1  
Issue Date : 2013-11-04  
Completion Date : 2013-11-19  
Station ID : 117090  
Legacy Number : N/R  
Contractor License : 11313  
Owner Name : ANDREWS FAMILY PARTNERSHIP LTD  
Contractor Name : Erin Smitherman  
Driller Name : N/R  
County : Bradford  
Section/Township/Range : SEC: 28, TWP: 6S, RNG: 22E  
Casing Depth : 0  
Total Depth : 10  
Diameter : 0  
Compliance Number : 116049  
Well Street Address : 661 TEMPLE AVE  
Location Address : 661 TEMPLE AVE, STARKE, FL FL  
Type of Work : Abandonment  
Well Use : Monitoring  
Static Water Level (ft) : 3  
Latitude : 295704.2336  
Longitude : 820633.4512  
Application Documents Link : N/R

Permit : 3-007-202129-1  
Issue Date : 2013-11-04  
Completion Date : 2013-11-19  
Station ID : 117092  
Legacy Number : N/R  
Contractor License : 11313  
Owner Name : ANDREWS FAMILY PARTNERSHIP LTD  
Contractor Name : Erin Smitherman  
Driller Name : N/R  
County : Bradford  
Section/Township/Range : SEC: 28, TWP: 6S, RNG: 22E  
Casing Depth : 0  
Total Depth : 10  
Diameter : 0  
Compliance Number : 116049  
Well Street Address : 661 TEMPLE AVE  
Location Address : 661 TEMPLE AVE, STARKE, FL FL  
Type of Work : Abandonment  
Well Use : Monitoring  
Static Water Level (ft) : 3  
Latitude : 295704.2336

Map Id: B10  
Direction: ESE  
Distance: 0.481 mi., 2542 ft.  
Elevation: 165 ft.  
Relative: Higher

<b>Site Name :</b> 3-007-202129-1 29.951176, -82.109292 FL
<b>Database(s) :</b> [WELLS SR - FL] ( <i>cont.</i> )

Envirosite ID: 33137779  
EPA ID: N/R

WELLS SR - FL (*cont.*)

Longitude : 820633.4512  
Application Documents Link : N/R

Map Id: B11  
Direction: ESE  
Distance: 0.482 mi., 2547 ft.  
Elevation: 165 ft.  
Relative: Higher

<b>Site Name :</b> 3-007-202130-1 29.951147, -82.109289 FL
<b>Database(s) :</b> [WELLS SR - FL]

Envirosite ID: 33143152  
EPA ID: N/R

WELLS SR - FL

Permit : 3-007-202130-1  
Issue Date : 2013-11-04  
Completion Date : 2013-11-19  
Station ID : 116990  
Legacy Number : N/R  
Contractor License : 11313  
Owner Name : ANDREWS FAMILY PARTNERSHIP LTD  
Contractor Name : Erin Smitherman  
Driller Name : N/R  
County : Bradford  
Section/Township/Range : SEC: 28, TWP: 6S, RNG: 22E  
Casing Depth : 0  
Total Depth : 10  
Diameter : 0  
Compliance Number : 116050  
Well Street Address : 661 TEMPLE AVE  
Location Address : 661 TEMPLE AVE, STARKE, FL FL  
Type of Work : Abandonment  
Well Use : Monitoring  
Static Water Level (ft) : 3  
Latitude : 295704.1292  
Longitude : 820633.4404  
Application Documents Link : N/R

Map Id: B12  
Direction: ESE  
Distance: 0.482 mi., 2547 ft.  
Elevation: 165 ft.  
Relative: Higher

<b>Site Name :</b> 3-007-202130-1 29.951145, -82.109289 FL
<b>Database(s) :</b> [WELLS SR - FL]

Envirosite ID: 33137781  
EPA ID: N/R

WELLS SR - FL

Permit : 3-007-202130-1  
Issue Date : 2013-11-04

Map Id: B12  
 Direction: ESE  
 Distance: 0.482 mi., 2547 ft.  
 Elevation: 165 ft.  
 Relative: Higher

**Site Name :** 3-007-202130-1  
 29.951145, -82.109289  
 FL  
**Database(s) :** [WELLS SR - FL] (*cont.*)

Envirosite ID: 33137781  
 EPA ID: N/R

WELLS SR - FL (*cont.*)

Completion Date : 2013-11-19  
 Station ID : 117088  
 Legacy Number : N/R  
 Contractor License : 11313  
 Owner Name : ANDREWS FAMILY PARTNERSHIP LTD  
 Contractor Name : Erin Smitherman  
 Driller Name : N/R  
 County : Bradford  
 Section/Township/Range : SEC: 28, TWP: 6S, RNG: 22E  
 Casing Depth : 0  
 Total Depth : 10  
 Diameter : 0  
 Compliance Number : 116050  
 Well Street Address : 661 TEMPLE AVE  
 Location Address : 661 TEMPLE AVE, STARKE, FL FL  
 Type of Work : Abandonment  
 Well Use : Monitoring  
 Static Water Level (ft) : 3  
 Latitude : 295704.122  
 Longitude : 820633.4404  
 Application Documents Link : N/R

Permit : 3-007-202130-1  
 Issue Date : 2013-11-04  
 Completion Date : 2013-11-19  
 Station ID : 117087  
 Legacy Number : N/R  
 Contractor License : 11313  
 Owner Name : ANDREWS FAMILY PARTNERSHIP LTD  
 Contractor Name : Erin Smitherman  
 Driller Name : N/R  
 County : Bradford  
 Section/Township/Range : SEC: 28, TWP: 6S, RNG: 22E  
 Casing Depth : 0  
 Total Depth : 10  
 Diameter : 0  
 Compliance Number : 116050  
 Well Street Address : 661 TEMPLE AVE  
 Location Address : 661 TEMPLE AVE, STARKE, FL FL  
 Type of Work : Abandonment  
 Well Use : Monitoring  
 Static Water Level (ft) : 3  
 Latitude : 295704.122  
 Longitude : 820633.4404  
 Application Documents Link : N/R

Permit : 3-007-202130-1  
 Issue Date : 2013-11-04  
 Completion Date : 2013-11-19  
 Station ID : 117086  
 Legacy Number : N/R  
 Contractor License : 11313  
 Owner Name : ANDREWS FAMILY PARTNERSHIP LTD  
 Contractor Name : Erin Smitherman  
 Driller Name : N/R



Map Id: B12  
Direction: ESE  
Distance: 0.482 mi., 2547 ft.  
Elevation: 165 ft.  
Relative: Higher

**Site Name :** 3-007-202130-1  
29.951145, -82.109289  
FL  
**Database(s) :** [WELLS SR - FL] (*cont.*)

Envirosite ID: 33137781  
EPA ID: N/R

### WELLS SR - FL (*cont.*)

County : Bradford  
Section/Township/Range : SEC: 28, TWP: 6S, RNG: 22E  
Casing Depth : 0  
Total Depth : 10  
Diameter : 0  
Compliance Number : 116050  
Well Street Address : 661 TEMPLE AVE  
Location Address : 661 TEMPLE AVE, STARKE, FL FL  
Type of Work : Abandonment  
Well Use : Monitoring  
Static Water Level (ft) : 3  
Latitude : 295704.122  
Longitude : 820633.4404  
Application Documents Link : N/R

Permit : 3-007-202130-1  
Issue Date : 2013-11-04  
Completion Date : 2013-11-19  
Station ID : 117083  
Legacy Number : N/R  
Contractor License : 11313  
Owner Name : ANDREWS FAMILY PARTNERSHIP LTD  
Contractor Name : Erin Smitherman  
Driller Name : N/R  
County : Bradford  
Section/Township/Range : SEC: 28, TWP: 6S, RNG: 22E  
Casing Depth : 0  
Total Depth : 10  
Diameter : 0  
Compliance Number : 116050  
Well Street Address : 661 TEMPLE AVE  
Location Address : 661 TEMPLE AVE, STARKE, FL FL  
Type of Work : Abandonment  
Well Use : Monitoring  
Static Water Level (ft) : 3  
Latitude : 295704.122  
Longitude : 820633.4404  
Application Documents Link : N/R

Map Id: B13  
Direction: ESE  
Distance: 0.482 mi., 2547 ft.  
Elevation: 165 ft.  
Relative: Higher

**Site Name :** 3-007-202130-1  
29.951143, -82.109289  
FL  
**Database(s) :** [WELLS SR - FL]

Envirosite ID: 33138057  
EPA ID: N/R

### WELLS SR - FL

Permit : 3-007-202130-1  
Issue Date : 2013-11-04  
Completion Date : 2013-11-19

Map Id: B13  
Direction: ESE  
Distance: 0.482 mi., 2547 ft.  
Elevation: 165 ft.  
Relative: Higher

<b>Site Name :</b>	3-007-202130-1 29.951143, -82.109289 FL
<b>Database(s) :</b>	[WELLS SR - FL] ( <i>cont.</i> )

Envirosite ID: 33138057  
EPA ID: N/R

## WELLS SR - FL (*cont.*)

Station ID :	117085
Legacy Number :	N/R
Contractor License :	11313
Owner Name :	ANDREWS FAMILY PARTNERSHIP LTD
Contractor Name :	Erin Smitherman
Driller Name :	N/R
County :	Bradford
Section/Township/Range :	SEC: 28, TWP: 6S, RNG: 22E
Casing Depth :	0
Total Depth :	10
Diameter :	0
Compliance Number :	116050
Well Street Address :	661 TEMPLE AVE
Location Address :	661 TEMPLE AVE, STARKE, FL FL
Type of Work :	Abandonment
Well Use :	Monitoring
Static Water Level (ft) :	3
Latitude :	295704.1148
Longitude :	820633.4404
Application Documents Link :	N/R

Permit :	3-007-202130-1
Issue Date :	2013-11-04
Completion Date :	2013-11-19
Station ID :	117084
Legacy Number :	N/R
Contractor License :	11313
Owner Name :	ANDREWS FAMILY PARTNERSHIP LTD
Contractor Name :	Erin Smitherman
Driller Name :	N/R
County :	Bradford
Section/Township/Range :	SEC: 28, TWP: 6S, RNG: 22E
Casing Depth :	0
Total Depth :	10
Diameter :	0
Compliance Number :	116050
Well Street Address :	661 TEMPLE AVE
Location Address :	661 TEMPLE AVE, STARKE, FL FL
Type of Work :	Abandonment
Well Use :	Monitoring
Static Water Level (ft) :	3
Latitude :	295704.1148
Longitude :	820633.4404
Application Documents Link :	N/R

Map Id: B14  
Direction: ESE  
Distance: 0.483 mi., 2552 ft.  
Elevation: 163 ft.  
Relative: Higher

Site Name : 3-007-173332-1 | 3-007-173333-1  
29.951389, -82.109167  
FL  
Database(s) : [WELLS SR - FL]

Envirosite ID: 33124533  
EPA ID: N/R

## WELLS SR - FL

Permit : 3-007-173332-1  
Issue Date : 2008-07-03  
Completion Date : 2008-07-11  
Station ID : 108347  
Legacy Number : 98180  
Contractor License : 7018  
Owner Name : S & S RENTALS  
Contractor Name : Scott A Davidson  
Driller Name : DAVIDSON SCOTT A  
County : Bradford  
Section/Township/Range : SEC: 28, TWP: 6S, RNG: 22E  
Casing Depth : 0  
Total Depth : 12  
Diameter : 2  
Compliance Number : 107887  
Well Street Address : N/R  
Location Address : N/R  
Type of Work : New Construction  
Well Use : Monitoring  
Static Water Level (ft) : N/R  
Latitude : 295705  
Longitude : 820633  
Application Documents Link : N/R

Permit : 3-007-173333-1  
Issue Date : 2008-07-03  
Completion Date : 2008-07-11  
Station ID : 108348  
Legacy Number : 98181  
Contractor License : 7018  
Owner Name : S & S RENALS  
Contractor Name : Scott A Davidson  
Driller Name : DAVIDSON SCOTT A  
County : Bradford  
Section/Township/Range : SEC: 28, TWP: 6S, RNG: 22E  
Casing Depth : 0  
Total Depth : 14  
Diameter : 4  
Compliance Number : 107888  
Well Street Address : N/R  
Location Address : N/R  
Type of Work : New Construction  
Well Use : Monitoring  
Static Water Level (ft) : N/R  
Latitude : 295705  
Longitude : 820633  
Application Documents Link : N/R

Map Id: 15  
Direction: SW  
Distance: 0.498 mi., 2632 ft.  
Elevation: 150 ft.  
Relative: Lower

<b>Site Name :</b> 3-007-56137-1 29.948778, -82.124667 FL
<b>Database(s) :</b> [WELLS SR - FL]

Envirosite ID: 33169038  
EPA ID: N/R

### WELLS SR - FL

Permit :	3-007-56137-1
Issue Date :	1995-09-15
Completion Date :	1995-10-12
Station ID :	56479
Legacy Number :	55603
Contractor License :	2589
Owner Name :	CITY OF STARKE
Contractor Name :	John Morrill
Driller Name :	MORRILL JOHN A
County :	Bradford
Section/Township/Range :	SEC: 29, TWP: 6S, RNG: 22E
Casing Depth :	52
Total Depth :	67
Diameter :	4
Compliance Number :	56080
Well Street Address :	N/R
Location Address :	N/R
Type of Work :	New Construction
Well Use :	Monitoring
Static Water Level (ft) :	66
Latitude :	295655.6
Longitude :	820728.8
Application Documents Link :	N/R

Map Id: C16  
Direction: E  
Distance: 0.525 mi., 2774 ft.  
Elevation: 162 ft.  
Relative: Higher

<b>Site Name :</b> 3-007-201720-1 29.955346, -82.108024 FL
<b>Database(s) :</b> [WELLS SR - FL]

Envirosite ID: 33137753  
EPA ID: N/R

### WELLS SR - FL

Permit :	3-007-201720-1
Issue Date :	2013-07-26
Completion Date :	2013-08-08
Station ID :	116503
Legacy Number :	N/R
Contractor License :	2898
Owner Name :	HARDY DUDLEY P & BEVERLY B
Contractor Name :	David Chivington
Driller Name :	David Chivington
County :	Bradford
Section/Township/Range :	SEC: 21, TWP: 6S, RNG: 22E
Casing Depth :	0
Total Depth :	16
Diameter :	0
Compliance Number :	115651
Well Street Address :	TEMPLE AVE
Location Address :	TEMPLE AVE, STARKE, FL FL
Type of Work :	Abandonment
Well Use :	Monitoring

Map Id: C16  
Direction: E  
Distance: 0.525 mi., 2774 ft.  
Elevation: 162 ft.  
Relative: Higher

Site Name : 3-007-201720-1  
29.955346, -82.108024  
FL  
Database(s) : [WELLS SR - FL] (cont.)

Envirosite ID: 33137753  
EPA ID: N/R

## WELLS SR - FL (cont.)

Static Water Level (ft) : 2.53  
Latitude : 295719.2456  
Longitude : 820628.8864  
Application Documents Link : N/R

Map Id: C17  
Direction: E  
Distance: 0.532 mi., 2810 ft.  
Elevation: 162 ft.  
Relative: Higher

Site Name : 3-007-201721-1  
29.955468, -82.107909  
FL  
Database(s) : [WELLS SR - FL]

Envirosite ID: 33138046  
EPA ID: N/R

## WELLS SR - FL

Permit : 3-007-201721-1  
Issue Date : 2013-07-26  
Completion Date : 2013-08-08  
Station ID : 116498  
Legacy Number : N/R  
Contractor License : 2898  
Owner Name : HARDY DUDLEY P & BEVERLY B  
Contractor Name : David Chivington  
Driller Name : David Chivington  
County : Bradford  
Section/Township/Range : SEC: 21, TWP: 6S, RNG: 22E  
Casing Depth : 0  
Total Depth : 14  
Diameter : 0  
Compliance Number : 115652  
Well Street Address : TEMPLE AVE  
Location Address : TEMPLE AVE, STARKE, FL FL  
Type of Work : Abandonment  
Well Use : Remediation - Other  
Static Water Level (ft) : 2.59  
Latitude : 295719.6848  
Longitude : 820628.4724  
Application Documents Link : N/R

Map Id: C18  
 Direction: E  
 Distance: 0.533 mi., 2815 ft.  
 Elevation: 162 ft.  
 Relative: Higher

**Site Name :** 3-007-201720-1  
 29.955466, -82.107895  
 FL  
**Database(s) :** [WELLS SR - FL]

Envirosite ID: 33137759  
 EPA ID: N/R

WELLS SR - FL

Permit : 3-007-201720-1  
 Issue Date : 2013-07-26  
 Completion Date : 2013-08-08  
 Station ID : 116399  
 Legacy Number : N/R  
 Contractor License : 2898  
 Owner Name : HARDY DUDLEY P & BEVERLY B  
 Contractor Name : David Chivington  
 Driller Name : David Chivington  
 County : Bradford  
 Section/Township/Range : SEC: 21, TWP: 6S, RNG: 22E  
 Casing Depth : 0  
 Total Depth : 12  
 Diameter : 0  
 Compliance Number : 115651  
 Well Street Address : TEMPLE AVE  
 Location Address : TEMPLE AVE, STARKE, FL FL  
 Type of Work : Abandonment  
 Well Use : Monitoring  
 Static Water Level (ft) : 2.42  
 Latitude : 295719.6776  
 Longitude : 820628.422  
 Application Documents Link : N/R

Map Id: C19  
 Direction: E  
 Distance: 0.533 mi., 2817 ft.  
 Elevation: 162 ft.  
 Relative: Higher

**Site Name :** 3-007-201721-1  
 29.955462, -82.107887  
 FL  
**Database(s) :** [WELLS SR - FL]

Envirosite ID: 33143928  
 EPA ID: N/R

WELLS SR - FL

Permit : 3-007-201721-1  
 Issue Date : 2013-07-26  
 Completion Date : 2013-08-08  
 Station ID : 116497  
 Legacy Number : N/R  
 Contractor License : 2898  
 Owner Name : HARDY DUDLEY P & BEVERLY B  
 Contractor Name : David Chivington  
 Driller Name : David Chivington  
 County : Bradford  
 Section/Township/Range : SEC: 21, TWP: 6S, RNG: 22E  
 Casing Depth : 0  
 Total Depth : 14  
 Diameter : 0  
 Compliance Number : 115652  
 Well Street Address : TEMPLE AVE  
 Location Address : TEMPLE AVE, STARKE, FL FL  
 Type of Work : Abandonment  
 Well Use : Remediation - Other

Map Id: C19  
Direction: E  
Distance: 0.533 mi., 2817 ft.  
Elevation: 162 ft.  
Relative: Higher

<b>Site Name :</b> 3-007-201721-1 29.955462, -82.107887 FL
<b>Database(s) :</b> [WELLS SR - FL] ( <i>cont.</i> )

Envirosite ID: 33143928  
EPA ID: N/R

### WELLS SR - FL (*cont.*)

Static Water Level (ft) :	2.45
Latitude :	295719.6632
Longitude :	820628.3932
Application Documents Link :	N/R

Map Id: C20  
Direction: E  
Distance: 0.534 mi., 2822 ft.  
Elevation: 162 ft.  
Relative: Higher

<b>Site Name :</b> 3-007-201721-1 29.955503, -82.107871 FL
<b>Database(s) :</b> [WELLS SR - FL]

Envirosite ID: 33143555  
EPA ID: N/R

### WELLS SR - FL

Permit :	3-007-201721-1
Issue Date :	2013-07-26
Completion Date :	2013-08-08
Station ID :	116499
Legacy Number :	N/R
Contractor License :	2898
Owner Name :	HARDY DUDLEY P & BEVERLY B
Contractor Name :	David Chivington
Driller Name :	David Chivington
County :	Bradford
Section/Township/Range :	SEC: 21, TWP: 6S, RNG: 22E
Casing Depth :	0
Total Depth :	10
Diameter :	0
Compliance Number :	115652
Well Street Address :	TEMPLE AVE
Location Address :	TEMPLE AVE, STARKE, FL FL
Type of Work :	Abandonment
Well Use :	Remediation - Other
Static Water Level (ft) :	2.16
Latitude :	295719.8108
Longitude :	820628.3356
Application Documents Link :	N/R

Map Id: C21  
Direction: E  
Distance: 0.536 mi., 2829 ft.  
Elevation: 161 ft.  
Relative: Higher

Site Name : 3-007-201722-1  
29.955528, -82.107852  
FL  
Database(s) : [WELLS SR - FL]

Envirosite ID: 33124733  
EPA ID: N/R

WELLS SR - FL

Permit : 3-007-201722-1  
Issue Date : 2013-07-26  
Completion Date : 2013-08-08  
Station ID : 116494  
Legacy Number : N/R  
Contractor License : 2898  
Owner Name : HARDY DUDLEY P & BEVERLY B  
Contractor Name : David Chivington  
Driller Name : David Chivington  
County : Bradford  
Section/Township/Range : SEC: 21, TWP: 6S, RNG: 22E  
Casing Depth : 0  
Total Depth : 12  
Diameter : 0  
Compliance Number : 115653  
Well Street Address : TEMPLE AVE  
Location Address : TEMPLE AVE, STARKE, FL FL  
Type of Work : Abandonment  
Well Use : Monitoring  
Static Water Level (ft) : 2.19  
Latitude : 295719.9008  
Longitude : 820628.2672  
Application Documents Link : N/R

Map Id: C22  
Direction: E  
Distance: 0.536 mi., 2830 ft.  
Elevation: 161 ft.  
Relative: Higher

Site Name : 3-007-201721-1  
29.955445, -82.107847  
FL  
Database(s) : [WELLS SR - FL]

Envirosite ID: 33138040  
EPA ID: N/R

WELLS SR - FL

Permit : 3-007-201721-1  
Issue Date : 2013-07-26  
Completion Date : 2013-08-08  
Station ID : 116496  
Legacy Number : N/R  
Contractor License : 2898  
Owner Name : HARDY DUDLEY P & BEVERLY B  
Contractor Name : David Chivington  
Driller Name : David Chivington  
County : Bradford  
Section/Township/Range : SEC: 21, TWP: 6S, RNG: 22E  
Casing Depth : 0  
Total Depth : 14  
Diameter : 0  
Compliance Number : 115652  
Well Street Address : TEMPLE AVE  
Location Address : TEMPLE AVE, STARKE, FL FL  
Type of Work : Abandonment  
Well Use : Remediation - Other



Map Id: C22  
Direction: E  
Distance: 0.536 mi., 2830 ft.  
Elevation: 161 ft.  
Relative: Higher

**Site Name :** 3-007-201721-1  
29.955445, -82.107847  
FL  
**Database(s) :** [WELLS SR - FL] (*cont.*)

Envirosite ID: 33138040  
EPA ID: N/R

## WELLS SR - FL (*cont.*)

Static Water Level (ft) : 2.36  
Latitude : 295719.602  
Longitude : 820628.2492  
Application Documents Link : N/R

Map Id: C23  
Direction: E  
Distance: 0.537 mi., 2836 ft.  
Elevation: 161 ft.  
Relative: Higher

**Site Name :** 3-007-201720-1  
29.955494, -82.107828  
FL  
**Database(s) :** [WELLS SR - FL]

Envirosite ID: 33137760  
EPA ID: N/R

## WELLS SR - FL

Permit : 3-007-201720-1  
Issue Date : 2013-07-26  
Completion Date : 2013-08-08  
Station ID : 116500  
Legacy Number : N/R  
Contractor License : 2898  
Owner Name : HARDY DUDLEY P & BEVERLY B  
Contractor Name : David Chivington  
Driller Name : David Chivington  
County : Bradford  
Section/Township/Range : SEC: 21, TWP: 6S, RNG: 22E  
Casing Depth : 0  
Total Depth : 12  
Diameter : 0  
Compliance Number : 115651  
Well Street Address : TEMPLE AVE  
Location Address : TEMPLE AVE, STARKE, FL FL  
Type of Work : Abandonment  
Well Use : Monitoring  
Static Water Level (ft) : 1.98  
Latitude : 295719.7784  
Longitude : 820628.1808  
Application Documents Link : N/R

Map Id: C24  
 Direction: E  
 Distance: 0.537 mi., 2837 ft.  
 Elevation: 161 ft.  
 Relative: Higher

**Site Name :** 3-007-201722-1  
 29.955343, -82.107825  
 FL  
**Database(s) :** [WELLS SR - FL]

Envirosite ID: 33143556  
 EPA ID: N/R

WELLS SR - FL

Permit : 3-007-201722-1  
 Issue Date : 2013-07-26  
 Completion Date : 2013-08-08  
 Station ID : 116401  
 Legacy Number : N/R  
 Contractor License : 2898  
 Owner Name : HARDY DUDLEY P & BEVERLY B  
 Contractor Name : David Chivington  
 Driller Name : David Chivington  
 County : Bradford  
 Section/Township/Range : SEC: 21, TWP: 6S, RNG: 22E  
 Casing Depth : 0  
 Total Depth : 12  
 Diameter : 0  
 Compliance Number : 115653  
 Well Street Address : TEMPLE AVE  
 Location Address : TEMPLE AVE, STARKE, FL FL  
 Type of Work : Abandonment  
 Well Use : Monitoring  
 Static Water Level (ft) : 2.37  
 Latitude : 295719.2348  
 Longitude : 820628.17  
 Application Documents Link : N/R

Map Id: C25  
 Direction: E  
 Distance: 0.538 mi., 2843 ft.  
 Elevation: 161 ft.  
 Relative: Higher

**Site Name :** 3-007-201721-1  
 29.955445, -82.107804  
 FL  
**Database(s) :** [WELLS SR - FL]

Envirosite ID: 33143554  
 EPA ID: N/R

WELLS SR - FL

Permit : 3-007-201721-1  
 Issue Date : 2013-07-26  
 Completion Date : 2013-08-08  
 Station ID : 116400  
 Legacy Number : N/R  
 Contractor License : 2898  
 Owner Name : HARDY DUDLEY P & BEVERLY B  
 Contractor Name : David Chivington  
 Driller Name : David Chivington  
 County : Bradford  
 Section/Township/Range : SEC: 21, TWP: 6S, RNG: 22E  
 Casing Depth : 0  
 Total Depth : 14  
 Diameter : 0  
 Compliance Number : 115652  
 Well Street Address : TEMPLE AVE  
 Location Address : TEMPLE AVE, STARKE, FL FL  
 Type of Work : Abandonment  
 Well Use : Remediation - Other

Map Id: C25  
Direction: E  
Distance: 0.538 mi., 2843 ft.  
Elevation: 161 ft.  
Relative: Higher

<b>Site Name :</b> 3-007-201721-1 29.955445, -82.107804 FL
<b>Database(s) :</b> [WELLS SR - FL] ( <i>cont.</i> )

Envirosite ID: 33143554  
EPA ID: N/R

### WELLS SR - FL (*cont.*)

Static Water Level (ft) :	2.33
Latitude :	295719.602
Longitude :	820628.0944
Application Documents Link :	N/R

Map Id: C26  
Direction: E  
Distance: 0.539 mi., 2849 ft.  
Elevation: 161 ft.  
Relative: Higher

<b>Site Name :</b> 3-007-201723-1 29.955478, -82.107787 FL
<b>Database(s) :</b> [WELLS SR - FL]

Envirosite ID: 33142748  
EPA ID: N/R

### WELLS SR - FL

Permit :	3-007-201723-1
Issue Date :	2013-07-26
Completion Date :	2013-08-08
Station ID :	116402
Legacy Number :	N/R
Contractor License :	2898
Owner Name :	HARDY DUDLEY P & BEVERLY B
Contractor Name :	David Chivington
Driller Name :	David Chivington
County :	Bradford
Section/Township/Range :	SEC: 21, TWP: 6S, RNG: 22E
Casing Depth :	2
Total Depth :	12
Diameter :	0
Compliance Number :	115654
Well Street Address :	TEMPLE AVE
Location Address :	TEMPLE AVE, STARKE, FL FL
Type of Work :	Abandonment
Well Use :	Monitoring
Static Water Level (ft) :	1.85
Latitude :	295719.7208
Longitude :	820628.0332
Application Documents Link :	N/R

Map Id: C27  
Direction: E  
Distance: 0.541 mi., 2855 ft.  
Elevation: 161 ft.  
Relative: Higher

**Site Name :** 3-007-201720-1  
29.955464, -82.107766  
FL  
**Database(s) :** [WELLS SR - FL]

Envirosite ID: 33143549  
EPA ID: N/R

## WELLS SR - FL

Permit : 3-007-201720-1  
Issue Date : 2013-07-26  
Completion Date : 2013-08-08  
Station ID : 116501  
Legacy Number : N/R  
Contractor License : 2898  
Owner Name : HARDY DUDLEY P & BEVERLY B  
Contractor Name : David Chivington  
Driller Name : David Chivington  
County : Bradford  
Section/Township/Range : SEC: 21, TWP: 6S, RNG: 22E  
Casing Depth : 0  
Total Depth : 20  
Diameter : 0  
Compliance Number : 115651  
Well Street Address : TEMPLE AVE  
Location Address : TEMPLE AVE, STARKE, FL FL  
Type of Work : Abandonment  
Well Use : Monitoring  
Static Water Level (ft) : 1.93  
Latitude : 295719.6704  
Longitude : 820627.9576  
Application Documents Link : N/R

Map Id: C28  
Direction: E  
Distance: 0.542 mi., 2864 ft.  
Elevation: 161 ft.  
Relative: Higher

**Site Name :** 3-007-201722-1  
29.955371, -82.107739  
FL  
**Database(s) :** [WELLS SR - FL]

Envirosite ID: 33138047  
EPA ID: N/R

## WELLS SR - FL

Permit : 3-007-201722-1  
Issue Date : 2013-07-26  
Completion Date : 2013-08-08  
Station ID : 116493  
Legacy Number : N/R  
Contractor License : 2898  
Owner Name : HARDY DUDLEY P & BEVERLY B  
Contractor Name : David Chivington  
Driller Name : David Chivington  
County : Bradford  
Section/Township/Range : SEC: 21, TWP: 6S, RNG: 22E  
Casing Depth : 0  
Total Depth : 16.5  
Diameter : 0  
Compliance Number : 115653  
Well Street Address : TEMPLE AVE  
Location Address : TEMPLE AVE, STARKE, FL FL  
Type of Work : Abandonment  
Well Use : Monitoring

Map Id: C28  
Direction: E  
Distance: 0.542 mi., 2864 ft.  
Elevation: 161 ft.  
Relative: Higher

<b>Site Name :</b>	3-007-201722-1 29.955371, -82.107739 FL
<b>Database(s) :</b>	[WELLS SR - FL] ( <i>cont.</i> )

Envirosite ID: 33138047  
EPA ID: N/R

### WELLS SR - FL (*cont.*)

Static Water Level (ft) :	2.02
Latitude :	295719.3356
Longitude :	820627.8604
Application Documents Link :	N/R

Map Id: 29  
Direction: SE  
Distance: 0.545 mi., 2877 ft.  
Elevation: 164 ft.  
Relative: Higher

<b>Site Name :</b>	AAC2464 456 W Pratt ST STARKE, FL
<b>Database(s) :</b>	[WELLS - FL]

Envirosite ID: 8438681  
EPA ID: N/R

### WELLS - FL

Florida Unique Well ID :	AAC2464
Well Type :	Large (>150,000 gpd) Community PWS Well
Well Name :	CITY OF STARKE PUBLIC WATER
Status :	ACTIVE
Well Address :	456 W Pratt ST, STARKE, 32091
Well County :	BRADFORD
Well Owner Name :	N/R
Phone :	N/R
Phone Extension :	N/R
Casing Material :	Galvanized
Well Depth :	N/R
Length :	N/R
Diameter :	10
Sanitary Seal :	Yes
Permit Number :	2040211
Location ID :	286924
Location Method :	DGPS = Differentially Corrected GPS
Project ID :	SUPER
Insp Name :	N/R
Insp CHD :	N/R
Request Number :	N/R
Property ID :	N/R
GPS ID :	286924
Water Supply Restoration Program ID :	N/R
Water Supply Restoration Program	
Action:	N/R
Potable Status :	POTABLE
Resident Type :	N/R
Other Well ID :	N/R
Software :	N/R
Streetside :	N/R
Agency :	N/R
Parcel ID :	N/R
PWS Design :	2400000
PWS Verify :	0
HAE (Height Above Ellipsoid) :	54.55
GPS Date :	2003-07-02
Large PWS Well :	1

Map Id: 29  
Direction: SE  
Distance: 0.545 mi., 2877 ft.  
Elevation: 164 ft.  
Relative: Higher

**Site Name :** AAC2464  
456 W Pratt ST  
STARKE, FL  
**Database(s) :** [WELLS - FL] (*cont.*)

EnviroSite ID: 8438681  
EPA ID: N/R

## WELLS - FL (*cont.*)

Datum : WS1984  
Latitude : 29.947079  
Longitude : -82.111816  
Comments : N/R  
Last Date in Agency List : 2024-06-04

Map Id: C30  
Direction: E  
Distance: 0.545 mi., 2880 ft.  
Elevation: 161 ft.  
Relative: Higher

**Site Name :** 3-007-201722-1  
29.955517, -82.107688  
FL  
**Database(s) :** [WELLS SR - FL]

EnviroSite ID: 33137768  
EPA ID: N/R

## WELLS SR - FL

Permit : 3-007-201722-1  
Issue Date : 2013-07-26  
Completion Date : 2013-08-08  
Station ID : 116495  
Legacy Number : N/R  
Contractor License : 2898  
Owner Name : HARDY DUDLEY P & BEVERLY B  
Contractor Name : David Chivington  
Driller Name : David Chivington  
County : Bradford  
Section/Township/Range : SEC: 21, TWP: 6S, RNG: 22E  
Casing Depth : 0  
Total Depth : 12  
Diameter : 0  
Compliance Number : 115653  
Well Street Address : TEMPLE AVE  
Location Address : TEMPLE AVE, STARKE, FL FL  
Type of Work : Abandonment  
Well Use : Monitoring  
Static Water Level (ft) : 1.78  
Latitude : 295719.8612  
Longitude : 820627.6768  
Application Documents Link : N/R

Map Id: C31  
Direction: E  
Distance: 0.546 mi., 2884 ft.  
Elevation: 160 ft.  
Relative: Higher

**Site Name :** 3-007-201720-1  
29.955471, -82.107675  
FL  
**Database(s) :** [WELLS SR - FL]

Envirosite ID: 33138039  
EPA ID: N/R

## WELLS SR - FL

Permit : 3-007-201720-1  
Issue Date : 2013-07-26  
Completion Date : 2013-08-08  
Station ID : 116502  
Legacy Number : N/R  
Contractor License : 2898  
Owner Name : HARDY DUDLEY P & BEVERLY B  
Contractor Name : David Chivington  
Driller Name : David Chivington  
County : Bradford  
Section/Township/Range : SEC: 21, TWP: 6S, RNG: 22E  
Casing Depth : 0  
Total Depth : 12  
Diameter : 0  
Compliance Number : 115651  
Well Street Address : TEMPLE AVE  
Location Address : TEMPLE AVE, STARKE, FL FL  
Type of Work : Abandonment  
Well Use : Monitoring  
Static Water Level (ft) : 1.88  
Latitude : 295719.6956  
Longitude : 820627.63  
Application Documents Link : N/R

Map Id: 32  
Direction: SSW  
Distance: 0.552 mi., 2915 ft.  
Elevation: 154 ft.  
Relative: Lower

**Site Name :** 3-007-223104-1  
29.94547, -82.119672  
FL  
**Database(s) :** [WELLS SR - FL]

Envirosite ID: 33122426  
EPA ID: N/R

## WELLS SR - FL

Permit : 3-007-223104-1  
Issue Date : 2015-04-27  
Completion Date : 2015-04-29  
Station ID : 122854  
Legacy Number : N/R  
Contractor License : 7363  
Owner Name : John Steffen  
Contractor Name : Warren Zwanka  
Driller Name : N/R  
County : Bradford  
Section/Township/Range : SEC: 32, TWP: 6S, RNG: 22E  
Casing Depth : 3.5  
Total Depth : 5.5  
Diameter : 0  
Compliance Number : 119293  
Well Street Address : 1475 WALNUT ST S  
Location Address : 1475 WALNUT ST S, STARKE, FL FL  
Type of Work : New Construction  
Well Use : Monitoring

Map Id: 32  
 Direction: SSW  
 Distance: 0.552 mi., 2915 ft.  
 Elevation: 154 ft.  
 Relative: Lower

**Site Name :** 3-007-223104-1  
 29.94547, -82.119672  
 FL  
**Database(s) :** [WELLS SR - FL] (*cont.*)

Envirosite ID: 33122426  
 EPA ID: N/R

WELLS SR - FL (*cont.*)

Static Water Level (ft) : 3.5  
 Latitude : 295604.3692  
 Longitude : 820710.8192  
 Application Documents Link : [Click here for hyperlink provided by the agency.](#)

Map Id: 33  
 Direction: ENE  
 Distance: 0.556 mi., 2937 ft.  
 Elevation: 166 ft.  
 Relative: Higher

**Site Name :** AAN8350  
 29.959079, -82.10854  
 STARKE, FL  
**Database(s) :** [WELLS - FL]

Envirosite ID: 8383227  
 EPA ID: N/R

WELLS - FL

Florida Unique Well ID :	AAN8350
Well Type :	Private Well
Well Name :	N/R
Status :	ACTIVE
Well Address :	1405 COVINGTON LN, STARKE, 32091
Well County :	BRADFORD
Well Owner Name :	LEON CRUGER
Phone :	7692625
Phone Extension :	N/R
Casing Material :	PVC
Well Depth :	0
Length :	0
Diameter :	2
Sanitary Seal :	Yes
Permit Number :	N/R
Location ID :	1005482
Location Method :	DGPS = Differentially Corrected GPS
Project ID :	SUPER
Insp Name :	Amy Grossman
Insp CHD :	ALACHUA
Request Number :	N/R
Property ID :	N/R
GPS ID :	1005482
Water Supply Restoration Program ID :	N/R
Water Supply Restoration Program	
Action:	N/R
Potable Status :	POTABLE
Resident Type :	OWNER
Other Well ID :	N/R
Software :	Well_Solo_v2
Streetside :	No
Agency :	DOH
Parcel ID :	N/R
PWS Design :	N/R
PWS Verify :	N/R
HAE (Height Above Ellipsoid) :	54.53
GPS Date :	2010-09-02
Large PWS Well :	N/R



Map Id: 33  
Direction: ENE  
Distance: 0.556 mi., 2937 ft.  
Elevation: 166 ft.  
Relative: Higher

<b>Site Name :</b> AAN8350 29.959079, -82.10854 STARKE, FL
<b>Database(s) :</b> [WELLS - FL] ( <i>cont.</i> )

Envirosite ID: 8383227  
EPA ID: N/R

### WELLS - FL (*cont.*)

Datum :	N/R
Latitude :	29.959079
Longitude :	-82.10854
Comments :	N/R
Last Date in Agency List :	2024-06-04

Map Id: 34  
Direction: S  
Distance: 0.601 mi., 3174 ft.  
Elevation: 160 ft.  
Relative: Higher

<b>Site Name :</b> 3-007-235933-1 29.944664, -82.118332 FL
<b>Database(s) :</b> [WELLS SR - FL]

Envirosite ID: 24291117  
EPA ID: N/R

### WELLS SR - FL

Permit :	3-007-235933-1
Issue Date :	2019-12-05
Completion Date :	2019-12-09
Station ID :	137777
Legacy Number :	N/R
Contractor License :	2613
Owner Name :	Madison Food Store, Inc
Contractor Name :	Gregory Campbell
Driller Name :	Ariel Torres
County :	Bradford
Section/Township/Range :	SEC: 29, TWP: 6S, RNG: 22E
Casing Depth :	3
Total Depth :	13
Diameter :	0
Compliance Number :	135452
Well Street Address :	834 Madison St W
Location Address :	834 Madison St W, Starke, FL 32091
Type of Work :	New Construction
Well Use :	Monitoring
Static Water Level (ft) :	6
Latitude :	295640.7887
Longitude :	820705.9964
Application Documents Link :	<a href="#">Click here for hyperlink provided by the agency.</a>

Permit :	3-007-235933-1
Issue Date :	2019-12-05
Completion Date :	2019-12-09
Station ID :	137569
Legacy Number :	N/R
Contractor License :	2613
Owner Name :	Madison Food Store, Inc
Contractor Name :	Gregory Campbell
Driller Name :	Ariel Torres
County :	Bradford
Section/Township/Range :	SEC: 29, TWP: 6S, RNG: 22E
Casing Depth :	3

Map Id: 34  
Direction: S  
Distance: 0.601 mi., 3174 ft.  
Elevation: 160 ft.  
Relative: Higher

Site Name : 3-007-235933-1  
29.944664, -82.118332  
FL  
Database(s) : [WELLS SR - FL] (cont.)

Envirosite ID: 24291117  
EPA ID: N/R

WELLS SR - FL (cont.)

Total Depth : 13  
Diameter : 0  
Compliance Number : 135452  
Well Street Address : 834 Madison St W  
Location Address : 834 Madison St W, Starke, FL 32091  
Type of Work : New Construction  
Well Use : Monitoring  
Static Water Level (ft) : 6  
Latitude : 295640.6596  
Longitude : 820706.2305  
Application Documents Link : [Click here for hyperlink provided by the agency.](#)

Map Id: D35  
Direction: NE  
Distance: 0.609 mi., 3214 ft.  
Elevation: 169 ft.  
Relative: Higher

Site Name : 3-007-223025-1  
29.96133, -82.109287  
FL  
Database(s) : [WELLS SR - FL]

Envirosite ID: 33137910  
EPA ID: N/R

WELLS SR - FL

Permit : 3-007-223025-1  
Issue Date : 2015-04-10  
Completion Date : 2015-05-22  
Station ID : 123080  
Legacy Number : N/R  
Contractor License : 9342  
Owner Name : ANDREWS FAMILY PARTNERSHIP LTD  
Contractor Name : Stephanie Stallsmith  
Driller Name : Kent Fowler  
County : Bradford  
Section/Township/Range : SEC: 28, TWP: 6S, RNG: 22E  
Casing Depth : 0  
Total Depth : 13  
Diameter : 0  
Compliance Number : 119203  
Well Street Address : 661 TEMPLE AVE  
Location Address : 661 TEMPLE AVE, STARKE, FL FL  
Type of Work : Abandonment  
Well Use : Monitoring  
Static Water Level (ft) : 0  
Latitude : 295704.0788  
Longitude : 820633.4332  
Application Documents Link : [Click here for hyperlink provided by the agency.](#)

Map Id: D36  
Direction: NE  
Distance: 0.614 mi., 3240 ft.  
Elevation: 169 ft.  
Relative: Higher

**Site Name :** 3-007-223304-1  
29.96143, -82.109279  
FL  
**Database(s) :** [WELLS SR - FL]

Envirosite ID: 33120507  
EPA ID: N/R

## WELLS SR - FL

Permit : 3-007-223304-1  
Issue Date : 2015-05-29  
Completion Date : 2015-05-29  
Station ID : 123077  
Legacy Number : N/R  
Contractor License : 9342  
Owner Name : ANDREWS FAMILY PARTNERSHIP LTD  
Contractor Name : Stephanie Stallsmith  
Driller Name : Kent Fowler  
County : Bradford  
Section/Township/Range : SEC: 28, TWP: 6S, RNG: 22E  
Casing Depth : 0  
Total Depth : 13  
Diameter : 0  
Compliance Number : 119557  
Well Street Address : 661 TEMPLE AVE  
Location Address : 661 TEMPLE AVE, STARKE, FL FL  
Type of Work : Abandonment  
Well Use : Monitoring  
Static Water Level (ft) : 0  
Latitude : 295704.1148  
Longitude : 820633.4044  
Application Documents Link : [Click here for hyperlink provided by the agency.](#)

Map Id: D37  
Direction: NE  
Distance: 0.615 mi., 3247 ft.  
Elevation: 169 ft.  
Relative: Higher

**Site Name :** 3-007-223025-1  
29.96147, -82.109292  
FL  
**Database(s) :** [WELLS SR - FL]

Envirosite ID: 33138181  
EPA ID: N/R

## WELLS SR - FL

Permit : 3-007-223025-1  
Issue Date : 2015-04-10  
Completion Date : 2015-05-22  
Station ID : 122760  
Legacy Number : N/R  
Contractor License : 9342  
Owner Name : ANDREWS FAMILY PARTNERSHIP LTD  
Contractor Name : Stephanie Stallsmith  
Driller Name : Kent Fowler  
County : Bradford  
Section/Township/Range : SEC: 28, TWP: 6S, RNG: 22E  
Casing Depth : 0  
Total Depth : 10  
Diameter : 0  
Compliance Number : 119203  
Well Street Address : 661 TEMPLE AVE  
Location Address : 661 TEMPLE AVE, STARKE, FL FL  
Type of Work : Abandonment  
Well Use : Monitoring

Map Id: D37  
Direction: NE  
Distance: 0.615 mi., 3247 ft.  
Elevation: 169 ft.  
Relative: Higher

<b>Site Name :</b> 3-007-223025-1 29.96147, -82.109292 FL
<b>Database(s) :</b> [WELLS SR - FL] ( <i>cont.</i> )

Envirosite ID: 33138181  
EPA ID: N/R

### WELLS SR - FL (*cont.*)

Static Water Level (ft) : 0  
Latitude : 295704.1292  
Longitude : 820633.4512  
Application Documents Link : [Click here for hyperlink provided by the agency.](#)

Map Id: D38  
Direction: NE  
Distance: 0.615 mi., 3250 ft.  
Elevation: 169 ft.  
Relative: Higher

<b>Site Name :</b> 3-007-223025-1 29.96147, -82.109281 FL
<b>Database(s) :</b> [WELLS SR - FL]

Envirosite ID: 33137911  
EPA ID: N/R

### WELLS SR - FL

Permit : 3-007-223025-1  
Issue Date : 2015-04-10  
Completion Date : 2015-05-22  
Station ID : 123082  
Legacy Number : N/R  
Contractor License : 9342  
Owner Name : ANDREWS FAMILY PARTNERSHIP LTD  
Contractor Name : Stephanie Stallsmith  
Driller Name : Kent Fowler  
County : Bradford  
Section/Township/Range : SEC: 28, TWP: 6S, RNG: 22E  
Casing Depth : 0  
Total Depth : 13  
Diameter : 0  
Compliance Number : 119203  
Well Street Address : 661 TEMPLE AVE  
Location Address : 661 TEMPLE AVE, STARKE, FL FL  
Type of Work : Abandonment  
Well Use : Monitoring  
Static Water Level (ft) : 0  
Latitude : 295704.1292  
Longitude : 820633.4116  
Application Documents Link : [Click here for hyperlink provided by the agency.](#)

Map Id: D39  
Direction: NE  
Distance: 0.616 mi., 3251 ft.  
Elevation: 168 ft.  
Relative: Higher

**Site Name :** 3-007-223304-1  
29.96145, -82.109255  
FL  
**Database(s) :** [WELLS SR - FL]

Envirosite ID: 33120106  
EPA ID: N/R

## WELLS SR - FL

Permit : 3-007-223304-1  
Issue Date : 2015-05-29  
Completion Date : 2015-05-29  
Station ID : 123087  
Legacy Number : N/R  
Contractor License : 9342  
Owner Name : ANDREWS FAMILY PARTNERSHIP LTD  
Contractor Name : Stephanie Stallsmith  
Driller Name : Kent Fowler  
County : Bradford  
Section/Township/Range : SEC: 28, TWP: 6S, RNG: 22E  
Casing Depth : 0  
Total Depth : 4  
Diameter : 0  
Compliance Number : 119557  
Well Street Address : 661 TEMPLE AVE  
Location Address : 661 TEMPLE AVE, STARKE, FL FL  
Type of Work : Abandonment  
Well Use : Monitoring  
Static Water Level (ft) : 0  
Latitude : 295704.122  
Longitude : 820633.318  
Application Documents Link : [Click here for hyperlink provided by the agency.](#)

Map Id: D40  
Direction: NE  
Distance: 0.616 mi., 3253 ft.  
Elevation: 169 ft.  
Relative: Higher

**Site Name :** 3-007-223025-1  
29.96147, -82.109268  
FL  
**Database(s) :** [WELLS SR - FL]

Envirosite ID: 33138180  
EPA ID: N/R

## WELLS SR - FL

Permit : 3-007-223025-1  
Issue Date : 2015-04-10  
Completion Date : 2015-05-22  
Station ID : 123081  
Legacy Number : N/R  
Contractor License : 9342  
Owner Name : ANDREWS FAMILY PARTNERSHIP LTD  
Contractor Name : Stephanie Stallsmith  
Driller Name : Kent Fowler  
County : Bradford  
Section/Township/Range : SEC: 28, TWP: 6S, RNG: 22E  
Casing Depth : 0  
Total Depth : 10  
Diameter : 0  
Compliance Number : 119203  
Well Street Address : 661 TEMPLE AVE  
Location Address : 661 TEMPLE AVE, STARKE, FL FL  
Type of Work : Abandonment  
Well Use : Monitoring

Map Id: D40  
Direction: NE  
Distance: 0.616 mi., 3253 ft.  
Elevation: 169 ft.  
Relative: Higher

<b>Site Name :</b> 3-007-223025-1 29.96147, -82.109268 FL
<b>Database(s) :</b> [WELLS SR - FL] ( <i>cont.</i> )

Envirosite ID: 33138180  
EPA ID: N/R

### WELLS SR - FL (*cont.*)

Static Water Level (ft) : 0  
Latitude : 295704.1292  
Longitude : 820633.3648  
Application Documents Link : [Click here for hyperlink provided by the agency.](#)

Map Id: D41  
Direction: NE  
Distance: 0.624 mi., 3294 ft.  
Elevation: 168 ft.  
Relative: Higher

<b>Site Name :</b> 3-007-223025-1 29.96163, -82.109265 FL
<b>Database(s) :</b> [WELLS SR - FL]

Envirosite ID: 33137912  
EPA ID: N/R

### WELLS SR - FL

Permit : 3-007-223025-1  
Issue Date : 2015-04-10  
Completion Date : 2015-05-22  
Station ID : 123079  
Legacy Number : N/R  
Contractor License : 9342  
Owner Name : ANDREWS FAMILY PARTNERSHIP LTD  
Contractor Name : Stephanie Stallsmith  
Driller Name : Kent Fowler  
County : Bradford  
Section/Township/Range : SEC: 28, TWP: 6S, RNG: 22E  
Casing Depth : 0  
Total Depth : 10  
Diameter : 0  
Compliance Number : 119203  
Well Street Address : 661 TEMPLE AVE  
Location Address : 661 TEMPLE AVE, STARKE, FL FL  
Type of Work : Abandonment  
Well Use : Monitoring  
Static Water Level (ft) : 0  
Latitude : 295704.1868  
Longitude : 820633.354  
Application Documents Link : [Click here for hyperlink provided by the agency.](#)

Map Id: 42  
Direction: SE  
Distance: 0.624 mi., 3295 ft.  
Elevation: 166 ft.  
Relative: Higher

**Site Name :** 3-007-174200-1  
29.9461111, -82.111111  
FL  
**Database(s) :** [WELLS SR - FL]

Envirosite ID: 33137726  
EPA ID: N/R

## WELLS SR - FL

Permit : 3-007-174200-1  
Issue Date : 2009-04-23  
Completion Date : 2009-04-30  
Station ID : 109215  
Legacy Number : 99048  
Contractor License : 9417  
Owner Name : DONALD L. DRUMMOND  
Contractor Name : Charles Bucher  
Driller Name : BUCHER CHARLES  
County : Bradford  
Section/Township/Range : SEC: 28, TWP: 6S, RNG: 22E  
Casing Depth : 17  
Total Depth : 22  
Diameter : 2  
Compliance Number : 108753  
Well Street Address : N/R  
Location Address : N/R  
Type of Work : New Construction  
Well Use : Monitoring  
Static Water Level (ft) : N/R  
Latitude : 295646  
Longitude : 820640  
Application Documents Link : N/R

Map Id: D43  
Direction: NE  
Distance: 0.627 mi., 3309 ft.  
Elevation: 167 ft.  
Relative: Higher

**Site Name :** 3-007-223025-1  
29.96168, -82.109252  
FL  
**Database(s) :** [WELLS SR - FL]

Envirosite ID: 33138182  
EPA ID: N/R

## WELLS SR - FL

Permit : 3-007-223025-1  
Issue Date : 2015-04-10  
Completion Date : 2015-05-22  
Station ID : 123078  
Legacy Number : N/R  
Contractor License : 9342  
Owner Name : ANDREWS FAMILY PARTNERSHIP LTD  
Contractor Name : Stephanie Stallsmith  
Driller Name : Kent Fowler  
County : Bradford  
Section/Township/Range : SEC: 28, TWP: 6S, RNG: 22E  
Casing Depth : 0  
Total Depth : 10  
Diameter : 0  
Compliance Number : 119203  
Well Street Address : 661 TEMPLE AVE  
Location Address : 661 TEMPLE AVE, STARKE, FL FL  
Type of Work : Abandonment  
Well Use : Monitoring

Map Id: D43  
Direction: NE  
Distance: 0.627 mi., 3309 ft.  
Elevation: 167 ft.  
Relative: Higher

<b>Site Name :</b>	3-007-223025-1 29.96168, -82.109252 FL
<b>Database(s) :</b>	[WELLS SR - FL] ( <i>cont.</i> )

Envirosite ID: 33138182  
EPA ID: N/R

### WELLS SR - FL (*cont.*)

Static Water Level (ft) :	0
Latitude :	295704.2048
Longitude :	820633.3072
Application Documents Link :	<a href="#">Click here for hyperlink provided by the agency.</a>

Map Id: 44  
Direction: SSE  
Distance: 0.628 mi., 3316 ft.  
Elevation: 167 ft.  
Relative: Higher

<b>Site Name :</b>	FLORIDA STATE PRISON   FL2100613 STATE ROAD 16   STATE ROAD 16 MPS678.4 STARKE, FL 32091
<b>Database(s) :</b>	[PWS]

Envirosite ID: 1744787  
EPA ID: N/R

### PWS

Facility Address : STATE ROAD 16, STARKE, FL 32091

PWS ID :	FL2100613
PWS Type :	Transient non-community system
PWS Name :	KINGSLEY LAKE BAPTIST CHURCH
Activity Status :	Inactive
Primary Source :	Ground water
Submission Year :	2023
Submission Year Quarter :	2023Q4
Population Served Count :	50
Service Connections Count :	2
Population Category 2 :	< 10,000
Population Category 3 :	<= 3300
Population Category 4 :	< 10K
Population Category 5 :	<= 500
Population Category 11 :	<= 100
Submission Quarter :	4
Submission Status Code :	Y
First Reported Date :	1979-02-10
Last Reported Date :	1995-07-22
Deactivation Date :	1980-01-01
GW or SW :	Groundwater
Is Grant Eligible :	N
Is Outstanding Performer :	N/R
Is School or Daycare :	N
Is Source Water Protected :	N/R
Primacy Agency :	Florida
Primacy Type :	State
Org Name :	N/R
EPA Region :	Region 4
Admin Name :	KINGSLEY LAKE BAPTIST CHURCH
Owner Type :	Private
Phone Number :	N/R
Phone Ext Number :	N/R
Alt Phone Number :	N/R
Email Address :	N/R



Map Id: 44  
Direction: SSE  
Distance: 0.628 mi., 3316 ft.  
Elevation: 167 ft.  
Relative: Higher

**Site Name :** FLORIDA STATE PRISON | FL2100613  
STATE ROAD 16 | STATE ROAD 16  
MPS678.4  
STARKE, FL 32091  
**Database(s) :** [PWS] (*cont.*)

Envirosite ID: 1744787  
EPA ID: N/R

**PWS (*cont.*)**

Fax Number : N/R  
Is Wholesaler : N  
LT2 Schedule Category : N/R  
NPM Candidate : N  
CDS ID : N/R  
DBPR Schedule Category : N/R  
Outstanding Performer Date : N/R  
Season Begin Date : 01-01  
Season End Date : 12-31  
Source Water Protection Date : N/R  
Seasonal Startup System : N/R  
Reduced Monitoring Begin Date : N/R  
Reduced Monitoring End Date : N/R  
Reduced RTCR Monitoring : N/R  
Last Date in Agency List : 2024-05-08

Map Id: 45  
Direction: WNW  
Distance: 0.630 mi., 3327 ft.  
Elevation: 154 ft.  
Relative: Lower

**Site Name :** 3-007-7323-1  
29.956944, -82.128611  
FL  
**Database(s) :** [WELLS SR - FL]

Envirosite ID: 33132293  
EPA ID: N/R

**WELLS SR - FL**

Permit : 3-007-7323-1  
Issue Date : 1978-11-27  
Completion Date : 1979-01-03  
Station ID : 7665  
Legacy Number : 6338  
Contractor License : 1305  
Owner Name : LEWIS SMITH  
Contractor Name : R Durrance  
Driller Name : DURRANCE R V  
County : Bradford  
Section/Township/Range : SEC: 20, TWP: 6S, RNG: 22E  
Casing Depth : 93  
Total Depth : 168  
Diameter : 2  
Compliance Number : 7307  
Well Street Address : N/R  
Location Address : N/R  
Type of Work : New Construction  
Well Use : Domestic  
Static Water Level (ft) : 38  
Latitude : 295725  
Longitude : 820743  
Application Documents Link : N/R

Map Id: D46  
Direction: NE  
Distance: 0.631 mi., 3333 ft.  
Elevation: 168 ft.  
Relative: Higher

<b>Site Name :</b>	3-007-223304-1 29.96182, -82.109306 FL
<b>Database(s) :</b>	[WELLS SR - FL]

Envirosite ID: 33137922  
EPA ID: N/R

## WELLS SR - FL

Permit :	3-007-223304-1
Issue Date :	2015-05-29
Completion Date :	2015-05-29
Station ID :	123088
Legacy Number :	N/R
Contractor License :	9342
Owner Name :	ANDREWS FAMILY PARTNERSHIP LTD
Contractor Name :	Stephanie Stallsmith
Driller Name :	Kent Fowler
County :	Bradford
Section/Township/Range :	SEC: 28, TWP: 6S, RNG: 22E
Casing Depth :	0
Total Depth :	10
Diameter :	0
Compliance Number :	119557
Well Street Address :	661 TEMPLE AVE
Location Address :	661 TEMPLE AVE, STARKE, FL FL
Type of Work :	Abandonment
Well Use :	Monitoring
Static Water Level (ft) :	0
Latitude :	295704.2552
Longitude :	820633.5016
Application Documents Link :	<a href="#">Click here for hyperlink provided by the agency.</a>

Map Id: D47  
Direction: NE  
Distance: 0.636 mi., 3357 ft.  
Elevation: 167 ft.  
Relative: Higher

<b>Site Name :</b>	AAN8351 29.961514, -82.108869 STARKE, FL
<b>Database(s) :</b>	[WELLS - FL]

Envirosite ID: 8406977  
EPA ID: N/R

## WELLS - FL

Florida Unique Well ID :	AAN8351
Well Type :	Private Well
Well Name :	N/R
Status :	ACTIVE
Well Address :	1552 desue ST, STARKE, 32091
Well County :	BRADFORD
Well Owner Name :	mamie desue
Phone :	9044721185
Phone Extension :	N/R
Casing Material :	PVC
Well Depth :	0
Length :	0
Diameter :	2
Sanitary Seal :	Yes
Permit Number :	N/R
Location ID :	1005484
Location Method :	DGPS = Differentially Corrected GPS
Project ID :	SUPER
Insp Name :	Beth Robertson

Map Id: D47  
 Direction: NE  
 Distance: 0.636 mi., 3357 ft.  
 Elevation: 167 ft.  
 Relative: Higher

**Site Name :** AAN8351  
 29.961514, -82.108869  
 STARKE, FL  
**Database(s) :** [WELLS - FL] *(cont.)*

EnviroSite ID: 8406977  
 EPA ID: N/R

WELLS - FL *(cont.)*

Insp CHD :	ALACHUA
Request Number :	62899
Property ID :	N/R
GPS ID :	1005484
Water Supply Restoration Program ID :	N/R
Water Supply Restoration Program	
Action:	N/R
Potable Status :	POTABLE
Resident Type :	OWNER
Other Well ID :	N/R
Software :	Well_Solo_v2
Streetside :	No
Agency :	DOH
Parcel ID :	N/R
PWS Design :	N/R
PWS Verify :	N/R
HAE (Height Above Ellipsoid) :	54.05
GPS Date :	2015-07-06
Large PWS Well :	N/R
Datum :	N/R
Latitude :	29.961514
Longitude :	-82.108869
Comments :	N/R
Last Date in Agency List :	2024-06-04

Map Id: D48  
 Direction: NE  
 Distance: 0.667 mi., 3520 ft.  
 Elevation: 168 ft.  
 Relative: Higher

**Site Name :** AAN8353  
 1605 DESUE ST  
 STARKE, FL  
**Database(s) :** [WELLS - FL]

EnviroSite ID: 8406983  
 EPA ID: N/R

WELLS - FL

Florida Unique Well ID :	AAN8353
Well Type :	Private Well
Well Name :	Glenda Ruise
Status :	ACTIVE
Well Address :	1500 DESUE ST, STARKE, 32091
Well County :	BRADFORD
Well Owner Name :	Glenda Ruise
Phone :	N/R
Phone Extension :	N/R
Casing Material :	PVC
Well Depth :	0
Length :	0
Diameter :	2
Sanitary Seal :	Yes
Permit Number :	N/R
Location ID :	1004952
Location Method :	DGPS = Differentially Corrected GPS
Project ID :	SUPER

Map Id: D48  
Direction: NE  
Distance: 0.667 mi., 3520 ft.  
Elevation: 168 ft.  
Relative: Higher

**Site Name :** AAN8353  
1605 DESUE ST  
STARKE, FL  
**Database(s) :** [WELLS - FL] (*cont.*)

Envirosite ID: 8406983  
EPA ID: N/R

### WELLS - FL (*cont.*)

Insp Name : Amy Grossman  
Insp CHD : ALACHUA  
Request Number : N/R  
Property ID : N/R  
GPS ID : 1004952  
Water Supply Restoration Program ID : N/R  
Water Supply Restoration Program  
Action: N/R  
Potable Status : POTABLE  
Resident Type : OWNER  
Other Well ID : N/R  
Software : Well\_Solo\_v2  
Streetside : Yes  
Agency : DOH  
Parcel ID : N/R  
PWS Design : N/R  
PWS Verify : N/R  
HAE (Height Above Ellipsoid) : 56.41  
GPS Date : 2010-09-02  
Large PWS Well : N/R  
Datum : N/R  
Latitude : 29.961994  
Longitude : -82.108677  
Comments : N/R  
Last Date in Agency List : 2024-06-04

Map Id: 49  
Direction: NNW  
Distance: 0.675 mi., 3565 ft.  
Elevation: 167 ft.  
Relative: Higher

**Site Name :** 3-007-14070-1  
29.965278, -82.119722  
FL  
**Database(s) :** [WELLS SR - FL]

Envirosite ID: 33137257  
EPA ID: N/R

### WELLS SR - FL

Permit : 3-007-14070-1  
Issue Date : 1981-12-21  
Completion Date : 1981-12-21  
Station ID : 14412  
Legacy Number : 13109  
Contractor License : 1305  
Owner Name : CHARLES THORNTON  
Contractor Name : R Durrance  
Driller Name : DURRANCE R V  
County : Bradford  
Section/Township/Range : SEC: 20, TWP: 6S, RNG: 22E  
Casing Depth : 51  
Total Depth : 75  
Diameter : 2  
Compliance Number : 14054  
Well Street Address : N/R  
Location Address : N/R

Map Id: 49  
Direction: NNW  
Distance: 0.675 mi., 3565 ft.  
Elevation: 167 ft.  
Relative: Higher

<b>Site Name :</b>	3-007-14070-1 29.965278, -82.119722 FL
<b>Database(s) :</b>	[WELLS SR - FL] ( <i>cont.</i> )

Envirosite ID: 33137257  
EPA ID: N/R

### WELLS SR - FL (*cont.*)

Type of Work :	New Construction
Well Use :	Domestic
Static Water Level (ft) :	32
Latitude :	295755
Longitude :	820711
Application Documents Link :	N/R

Map Id: 50  
Direction: NE  
Distance: 0.678 mi., 3578 ft.  
Elevation: 165 ft.  
Relative: Higher

<b>Site Name :</b>	AAN8354 29.961126, -82.107613 STARKE, FL
<b>Database(s) :</b>	[WELLS - FL]

Envirosite ID: 8368184  
EPA ID: N/R

### WELLS - FL

Florida Unique Well ID :	AAN8354
Well Type :	Private Well
Well Name :	N/R
Status :	INACTIVE
Well Address :	412 W SAPP ST, STARKE, 32091
Well County :	BRADFORD
Well Owner Name :	N/R
Phone :	N/R
Phone Extension :	N/R
Casing Material :	PVC
Well Depth :	0
Length :	0
Diameter :	2
Sanitary Seal :	Yes
Permit Number :	N/R
Location ID :	1005490
Location Method :	DGPS = Differentially Corrected GPS
Project ID :	SUPER
Insp Name :	Amy Grossman
Insp CHD :	ALACHUA
Request Number :	N/R
Property ID :	N/R
GPS ID :	1005490
Water Supply Restoration Program ID :	N/R
Water Supply Restoration Program	
Action:	N/R
Potable Status :	POTABLE
Resident Type :	OWNER
Other Well ID :	N/R
Software :	Well_Solo_v2
Streetside :	Yes
Agency :	DOH
Parcel ID :	N/R
PWS Design :	N/R
PWS Verify :	N/R
HAE (Height Above Ellipsoid) :	54.3

Map Id: 50  
 Direction: NE  
 Distance: 0.678 mi., 3578 ft.  
 Elevation: 165 ft.  
 Relative: Higher

**Site Name :** AAN8354  
 29.961126, -82.107613  
 STARKE, FL  
**Database(s) :** [WELLS - FL] (*cont.*)

Envirosite ID: 8368184  
 EPA ID: N/R

WELLS - FL (*cont.*)

GPS Date : 2010-09-02  
 Large PWS Well : N/R  
 Datum : N/R  
 Latitude : 29.961126  
 Longitude : -82.107613  
 Comments : Property vacant  
 Last Date in Agency List : 2024-06-04

Map Id: E51  
 Direction: SE  
 Distance: 0.686 mi., 3623 ft.  
 Elevation: 169 ft.  
 Relative: Higher

**Site Name :** 3-007-200435-1  
 29.945082, -82.111062  
 FL  
**Database(s) :** [WELLS SR - FL]

Envirosite ID: 33124513  
 EPA ID: N/R

WELLS SR - FL

Permit : 3-007-200435-1  
 Issue Date : 2012-10-04  
 Completion Date : 2012-10-08  
 Station ID : 115657  
 Legacy Number : N/R  
 Contractor License : 9311  
 Owner Name : PARHAM WILLIAM H REGENCY REALTY GROUP INC  
 Contractor Name : James Hinst  
 Driller Name : N/R  
 County : Bradford  
 Section/Township/Range : SEC: 28, TWP: 6S, RNG: 22E  
 Casing Depth : 0  
 Total Depth : 14  
 Diameter : 2  
 Compliance Number : 426  
 Well Street Address : 209 CALL ST E  
 Location Address : 209 CALL ST E, STARKE, FL FL  
 Type of Work : Abandonment  
 Well Use : Monitoring  
 Static Water Level (ft) : N/R  
 Latitude : 295642.2952  
 Longitude : 820639.8232  
 Application Documents Link : N/R

Map Id: E52  
Direction: SE  
Distance: 0.690 mi., 3642 ft.  
Elevation: 169 ft.  
Relative: Higher

<b>Site Name :</b>	3-007-200435-1 29.945054, -82.110998 FL
<b>Database(s) :</b>	[WELLS SR - FL]

Envirosite ID: 33122356  
EPA ID: N/R

## WELLS SR - FL

Permit :	3-007-200435-1
Issue Date :	2012-10-04
Completion Date :	2012-10-08
Station ID :	115658
Legacy Number :	N/R
Contractor License :	9311
Owner Name :	PARHAM WILLIAM H REGENCY REALTY GROUP INC
Contractor Name :	James Hinst
Driller Name :	N/R
County :	Bradford
Section/Township/Range :	SEC: 28, TWP: 6S, RNG: 22E
Casing Depth :	0
Total Depth :	15
Diameter :	2
Compliance Number :	426
Well Street Address :	209 CALL ST E
Location Address :	209 CALL ST E, STARKE, FL FL
Type of Work :	Abandonment
Well Use :	Monitoring
Static Water Level (ft) :	N/R
Latitude :	295642.1944
Longitude :	820639.5928
Application Documents Link :	N/R

Map Id: E53  
Direction: SE  
Distance: 0.690 mi., 3645 ft.  
Elevation: 167 ft.  
Relative: Higher

<b>Site Name :</b>	3-007-23432-1 29.945278, -82.110556 FL
<b>Database(s) :</b>	[WELLS SR - FL]

Envirosite ID: 33138116  
EPA ID: N/R

## WELLS SR - FL

Permit :	3-007-23432-1
Issue Date :	1985-12-26
Completion Date :	1986-01-06
Station ID :	23774
Legacy Number :	22480
Contractor License :	1305
Owner Name :	FIRST BAPTIST STARKE
Contractor Name :	R Durrance
Driller Name :	DURRANCE R V
County :	Bradford
Section/Township/Range :	SEC: 28, TWP: 6S, RNG: 22E
Casing Depth :	50
Total Depth :	78
Diameter :	2
Compliance Number :	23416
Well Street Address :	N/R
Location Address :	N/R
Type of Work :	New Construction
Well Use :	Class V Injection - Drainage

Map Id: E53  
Direction: SE  
Distance: 0.690 mi., 3645 ft.  
Elevation: 167 ft.  
Relative: Higher

**Site Name :** 3-007-23432-1  
29.945278, -82.110556  
FL  
**Database(s) :** [WELLS SR - FL] (*cont.*)

Envirosite ID: 33138116  
EPA ID: N/R

## WELLS SR - FL (*cont.*)

Static Water Level (ft) : 29  
Latitude : 295643  
Longitude : 820638  
Application Documents Link : N/R

Map Id: F54  
Direction: SSW  
Distance: 0.691 mi., 3651 ft.  
Elevation: 155 ft.  
Relative: Lower

**Site Name :** 3-007-17532-1  
29.943611, -82.120833  
FL  
**Database(s) :** [WELLS SR - FL]

Envirosite ID: 33124461  
EPA ID: N/R

## WELLS SR - FL

Permit : 3-007-17532-1  
Issue Date : 1983-08-01  
Completion Date : 1983-11-22  
Station ID : 17874  
Legacy Number : 16575  
Contractor License : 1305  
Owner Name : BRUCE JACKSON  
Contractor Name : R Durrance  
Driller Name : DURRANCE R V  
County : Bradford  
Section/Township/Range : SEC: 29, TWP: 6S, RNG: 22E  
Casing Depth : 51  
Total Depth : 80  
Diameter : 4  
Compliance Number : 17516  
Well Street Address : N/R  
Location Address : N/R  
Type of Work : New Construction  
Well Use : Domestic  
Static Water Level (ft) : 10  
Latitude : 295637  
Longitude : 820715  
Application Documents Link : N/R



Map Id: 55  
Direction: NE  
Distance: 0.692 mi., 3656 ft.  
Elevation: 169 ft.  
Relative: Higher

Site Name : AAN8352  
1559 DESUE ST  
STARKE, FL  
Database(s) : [WELLS - FL]

EnviroSite ID: 8400198  
EPA ID: N/R

WELLS - FL

Florida Unique Well ID : AAN8352  
Well Type : Private Well  
Well Name : N/R  
Status : ACTIVE  
Well Address : 1559 W DESUE ST, STARKE, 32091  
Well County : BRADFORD  
Well Owner Name : WILLIAM AMBROSE  
Phone : 3522603374  
Phone Extension : N/R  
Casing Material : PVC  
Well Depth : 0  
Length : 0  
Diameter : 2  
Sanitary Seal : Yes  
Permit Number : N/R  
Location ID : 1004950  
Location Method : DGPS = Differentially Corrected GPS  
Project ID : SUPER  
Insp Name : Amy Grossman  
Insp CHD : ALACHUA  
Request Number : N/R  
Property ID : N/R  
GPS ID : 1004950  
Water Supply Restoration Program ID : N/R  
Water Supply Restoration Program Action: N/R  
Potable Status : POTABLE  
Resident Type : OWNER  
Other Well ID : N/R  
Software : Well\_Solo\_v2  
Streetside : No  
Agency : DOH  
Parcel ID : N/R  
PWS Design : N/R  
PWS Verify : N/R  
HAE (Height Above Ellipsoid) : 21.04  
GPS Date : 2010-09-02  
Large PWS Well : N/R  
Datum : N/R  
Latitude : 29.962911  
Longitude : -82.109151  
Comments : N/R  
Last Date in Agency List : 2024-06-04

Map Id: G56  
Direction: SSE  
Distance: 0.696 mi., 3674 ft.  
Elevation: 168 ft.  
Relative: Higher

Site Name : 3-007-175521-1  
29.944558, -82.11184  
FL  
Database(s) : [WELLS SR - FL]

Envirosite ID: 33143581  
EPA ID: N/R

## WELLS SR - FL

Permit : 3-007-175521-1  
Issue Date : 2010-11-01  
Completion Date : 2010-11-05  
Station ID : 110536  
Legacy Number : 100369  
Contractor License : 9342  
Owner Name : JAMES & SHIRLEY ANDREWS  
Contractor Name : Stephanie Stallsmith  
Driller Name : STEPHANIE STALLSMITH  
County : Bradford  
Section/Township/Range : SEC: 28, TWP: 6S, RNG: 22E  
Casing Depth : 3  
Total Depth : 13  
Diameter : 2  
Compliance Number : 110072  
Well Street Address : N/R  
Location Address : N/R  
Type of Work : Abandonment  
Well Use : Monitoring  
Static Water Level (ft) : N/R  
Latitude : 295640.4073  
Longitude : 820642.6223  
Application Documents Link : N/R

Map Id: G57  
Direction: SSE  
Distance: 0.696 mi., 3675 ft.  
Elevation: 168 ft.  
Relative: Higher

Site Name : 3-007-175520-1  
29.944558, -82.111839  
FL  
Database(s) : [WELLS SR - FL]

Envirosite ID: 33137788  
EPA ID: N/R

## WELLS SR - FL

Permit : 3-007-175520-1  
Issue Date : 2010-11-10  
Completion Date : 2010-11-05  
Station ID : 110535  
Legacy Number : 100368  
Contractor License : 9342  
Owner Name : JAMES & SHIRLEY ANDREWS  
Contractor Name : Stephanie Stallsmith  
Driller Name : STEPHANIE STALLSMITH  
County : Bradford  
Section/Township/Range : SEC: 28, TWP: 6S, RNG: 22E  
Casing Depth : 25  
Total Depth : 30  
Diameter : 2  
Compliance Number : 110071  
Well Street Address : N/R  
Location Address : N/R  
Type of Work : Abandonment  
Well Use : Monitoring

Map Id: G57  
Direction: SSE  
Distance: 0.696 mi., 3675 ft.  
Elevation: 168 ft.  
Relative: Higher

**Site Name :** 3-007-175520-1  
29.944558, -82.111839  
FL  
**Database(s) :** [WELLS SR - FL] (*cont.*)

Envirosite ID: 33137788  
EPA ID: N/R

## WELLS SR - FL (*cont.*)

Static Water Level (ft) : N/R  
Latitude : 295640.4075  
Longitude : 820642.6221  
Application Documents Link : N/R

Map Id: F58  
Direction: SSW  
Distance: 0.696 mi., 3676 ft.  
Elevation: 155 ft.  
Relative: Lower

**Site Name :** 3-007-223104-1  
29.94354, -82.12082  
FL  
**Database(s) :** [WELLS SR - FL]

Envirosite ID: 33122425  
EPA ID: N/R

## WELLS SR - FL

Permit : 3-007-223104-1  
Issue Date : 2015-04-27  
Completion Date : 2015-04-29  
Station ID : 123206  
Legacy Number : N/R  
Contractor License : 7363  
Owner Name : John Steffen  
Contractor Name : Warren Zwanka  
Driller Name : N/R  
County : Bradford  
Section/Township/Range : SEC: 32, TWP: 6S, RNG: 22E  
Casing Depth : 4  
Total Depth : 6  
Diameter : 0  
Compliance Number : 119293  
Well Street Address : 1475 WALNUT ST S  
Location Address : 1475 WALNUT ST S, STARKE, FL FL  
Type of Work : New Construction  
Well Use : Monitoring  
Static Water Level (ft) : 3.5  
Latitude : 295603.6744  
Longitude : 820714.952  
Application Documents Link : [Click here for hyperlink provided by the agency.](#)

Map Id: G59  
 Direction: SSE  
 Distance: 0.709 mi., 3744 ft.  
 Elevation: 167 ft.  
 Relative: Higher

**Site Name :** 3-007-227137-1  
 29.944256, -82.112022  
 FL  
**Database(s) :** [WELLS SR - FL]

Envirosite ID: 33124660  
 EPA ID: N/R

## WELLS SR - FL

Permit : 3-007-227137-1  
 Issue Date : 2016-03-21  
 Completion Date : 2016-03-25  
 Station ID : 126356  
 Legacy Number : N/R  
 Contractor License : 7142  
 Owner Name : ANDREWS FAMILY PARTNERSHIP LTD  
 Contractor Name : Mark C Santarelli  
 Driller Name : N/R  
 County : Bradford  
 Section/Township/Range : SEC: 28, TWP: 6S, RNG: 22E  
 Casing Depth : 2  
 Total Depth : 12  
 Diameter : 0  
 Compliance Number : 122116  
 Well Street Address : 345 MADISON ST W  
 Location Address : 345 MADISON ST W, STARKE, FL FL  
 Type of Work : New Construction  
 Well Use : Monitoring  
 Static Water Level (ft) : 6  
 Latitude : 295639.3216  
 Longitude : 820643.2792  
 Application Documents Link : [Click here for hyperlink provided by the agency.](#)

Permit : 3-007-227137-1  
 Issue Date : 2016-03-21  
 Completion Date : 2016-03-25  
 Station ID : 126355  
 Legacy Number : N/R  
 Contractor License : 7142  
 Owner Name : ANDREWS FAMILY PARTNERSHIP LTD  
 Contractor Name : Mark C Santarelli  
 Driller Name : N/R  
 County : Bradford  
 Section/Township/Range : SEC: 28, TWP: 6S, RNG: 22E  
 Casing Depth : 2  
 Total Depth : 12  
 Diameter : 0  
 Compliance Number : 122116  
 Well Street Address : 345 MADISON ST W  
 Location Address : 345 MADISON ST W, STARKE, FL FL  
 Type of Work : New Construction  
 Well Use : Monitoring  
 Static Water Level (ft) : 6  
 Latitude : 295639.3216  
 Longitude : 820643.2792  
 Application Documents Link : [Click here for hyperlink provided by the agency.](#)

Map Id: H60  
Direction: SSE  
Distance: 0.713 mi., 3765 ft.  
Elevation: 168 ft.  
Relative: Higher

**Site Name :** 3-007-200435-1  
29.943905, -82.112719  
FL  
**Database(s) :** [WELLS SR - FL]

Envirosite ID: 33124514  
EPA ID: N/R

## WELLS SR - FL

Permit : 3-007-200435-1  
Issue Date : 2012-10-04  
Completion Date : 2012-10-08  
Station ID : 115659  
Legacy Number : N/R  
Contractor License : 9311  
Owner Name : PARHAM WILLIAM H REGENCY REALTY GROUP INC  
Contractor Name : James Hinst  
Driller Name : N/R  
County : Bradford  
Section/Township/Range : SEC: 28, TWP: 6S, RNG: 22E  
Casing Depth : 0  
Total Depth : 13  
Diameter : 2  
Compliance Number : 426  
Well Street Address : 209 TEMPLE AVE S  
Location Address : 209 TEMPLE AVE S, STARKE, FL FL  
Type of Work : Abandonment  
Well Use : Monitoring  
Static Water Level (ft) : N/R  
Latitude : 295638.058  
Longitude : 820645.7884  
Application Documents Link : N/R

Map Id: H61  
Direction: SSE  
Distance: 0.714 mi., 3768 ft.  
Elevation: 168 ft.  
Relative: Higher

**Site Name :** 3-007-200435-1  
29.943922, -82.112654  
FL  
**Database(s) :** [WELLS SR - FL]

Envirosite ID: 33137948  
EPA ID: N/R

## WELLS SR - FL

Permit : 3-007-200435-1  
Issue Date : 2012-10-04  
Completion Date : 2012-10-08  
Station ID : 115661  
Legacy Number : N/R  
Contractor License : 9311  
Owner Name : PARHAM WILLIAM H REGENCY REALTY GROUP INC  
Contractor Name : James Hinst  
Driller Name : N/R  
County : Bradford  
Section/Township/Range : SEC: 28, TWP: 6S, RNG: 22E  
Casing Depth : 0  
Total Depth : 0  
Diameter : 2  
Compliance Number : 426  
Well Street Address : 209 TEMPLE AVE S  
Location Address : 209 TEMPLE AVE S, STARKE, FL FL  
Type of Work : Abandonment  
Well Use : Monitoring

Map Id: H61  
Direction: SSE  
Distance: 0.714 mi., 3768 ft.  
Elevation: 168 ft.  
Relative: Higher

<b>Site Name :</b> 3-007-200435-1 29.943922, -82.112654 FL
<b>Database(s) :</b> [WELLS SR - FL] ( <i>cont.</i> )

Envirosite ID: 33137948  
EPA ID: N/R

### WELLS SR - FL (*cont.*)

Static Water Level (ft) :	N/R
Latitude :	295638.1192
Longitude :	820645.5544
Application Documents Link :	N/R

Map Id: H62  
Direction: SSE  
Distance: 0.714 mi., 3772 ft.  
Elevation: 168 ft.  
Relative: Higher

<b>Site Name :</b> 3-007-200435-1 29.94387, -82.112759 FL
<b>Database(s) :</b> [WELLS SR - FL]

Envirosite ID: 33124515  
EPA ID: N/R

### WELLS SR - FL

Permit :	3-007-200435-1
Issue Date :	2012-10-04
Completion Date :	2012-10-08
Station ID :	115662
Legacy Number :	N/R
Contractor License :	9311
Owner Name :	PARHAM WILLIAM H REGENCY REALTY GROUP INC
Contractor Name :	James Hinst
Driller Name :	N/R
County :	Bradford
Section/Township/Range :	SEC: 28, TWP: 6S, RNG: 22E
Casing Depth :	0
Total Depth :	13
Diameter :	2
Compliance Number :	426
Well Street Address :	209 TEMPLE AVE S
Location Address :	209 TEMPLE AVE S, STARKE, FL FL
Type of Work :	Abandonment
Well Use :	Monitoring
Static Water Level (ft) :	N/R
Latitude :	295637.932
Longitude :	820645.9324
Application Documents Link :	N/R

Map Id: G63  
Direction: SSE  
Distance: 0.715 mi., 3777 ft.  
Elevation: 168 ft.  
Relative: Higher

<b>Site Name :</b>	3-007-227137-1 29.944258, -82.111797 FL
<b>Database(s) :</b>	[WELLS SR - FL]

Envirosite ID: 33124702  
EPA ID: N/R

## WELLS SR - FL

Permit :	3-007-227137-1
Issue Date :	2016-03-21
Completion Date :	2016-03-25
Station ID :	126353
Legacy Number :	N/R
Contractor License :	7142
Owner Name :	ANDREWS FAMILY PARTNERSHIP LTD
Contractor Name :	Mark C Santarelli
Driller Name :	N/R
County :	Bradford
Section/Township/Range :	SEC: 28, TWP: 6S, RNG: 22E
Casing Depth :	2
Total Depth :	12
Diameter :	0
Compliance Number :	122116
Well Street Address :	115 TEMPLE AVE S
Location Address :	115 TEMPLE AVE S, STARKE, FL FL
Type of Work :	New Construction
Well Use :	Monitoring
Static Water Level (ft) :	6
Latitude :	295639.3288
Longitude :	820642.4692
Application Documents Link :	<a href="#">Click here for hyperlink provided by the agency.</a>

Map Id: G64  
Direction: SSE  
Distance: 0.717 mi., 3785 ft.  
Elevation: 168 ft.  
Relative: Higher

<b>Site Name :</b>	3-007-227137-1 29.944141, -82.112001 FL
<b>Database(s) :</b>	[WELLS SR - FL]

Envirosite ID: 33142902  
EPA ID: N/R

## WELLS SR - FL

Permit :	3-007-227137-1
Issue Date :	2016-03-21
Completion Date :	2016-03-25
Station ID :	126354
Legacy Number :	N/R
Contractor License :	7142
Owner Name :	ANDREWS FAMILY PARTNERSHIP LTD
Contractor Name :	Mark C Santarelli
Driller Name :	N/R
County :	Bradford
Section/Township/Range :	SEC: 28, TWP: 6S, RNG: 22E
Casing Depth :	2
Total Depth :	12
Diameter :	0
Compliance Number :	122116
Well Street Address :	115 TEMPLE AVE S
Location Address :	115 TEMPLE AVE S, STARKE, FL FL
Type of Work :	New Construction
Well Use :	Monitoring

Map Id: G64  
 Direction: SSE  
 Distance: 0.717 mi., 3785 ft.  
 Elevation: 168 ft.  
 Relative: Higher

**Site Name :** 3-007-227137-1  
 29.944141, -82.112001  
 FL  
**Database(s) :** [WELLS SR - FL] (*cont.*)

Envirosite ID: 33142902  
 EPA ID: N/R

WELLS SR - FL (*cont.*)

Static Water Level (ft) : 6  
 Latitude : 295638.9076  
 Longitude : 820643.2036  
 Application Documents Link : [Click here for hyperlink provided by the agency.](#)

Map Id: H65  
 Direction: SSE  
 Distance: 0.717 mi., 3787 ft.  
 Elevation: 168 ft.  
 Relative: Higher

**Site Name :** 3-007-200435-1  
 29.943913, -82.112533  
 FL  
**Database(s) :** [WELLS SR - FL]

Envirosite ID: 33137944  
 EPA ID: N/R

WELLS SR - FL

Permit : 3-007-200435-1  
 Issue Date : 2012-10-04  
 Completion Date : 2012-10-08  
 Station ID : 115663  
 Legacy Number : N/R  
 Contractor License : 9311  
 Owner Name : PARHAM WILLIAM H REGENCY REALTY GROUP INC  
 Contractor Name : James Hinst  
 Driller Name : N/R  
 County : Bradford  
 Section/Township/Range : SEC: 28, TWP: 6S, RNG: 22E  
 Casing Depth : 0  
 Total Depth : 14  
 Diameter : 2  
 Compliance Number : 426  
 Well Street Address : 209 TEMPLE AVE S  
 Location Address : 209 TEMPLE AVE S, STARKE, FL FL  
 Type of Work : Abandonment  
 Well Use : Monitoring  
 Static Water Level (ft) : N/R  
 Latitude : 295638.0868  
 Longitude : 820645.1188  
 Application Documents Link : N/R



Map Id: G66  
Direction: SSE  
Distance: 0.717 mi., 3787 ft.  
Elevation: 168 ft.  
Relative: Higher

**Site Name :** 3-007-227137-1  
29.944143, -82.111979  
FL  
**Database(s) :** [WELLS SR - FL]

Envirosite ID: 33122463  
EPA ID: N/R

## WELLS SR - FL

Permit : 3-007-227137-1  
Issue Date : 2016-03-21  
Completion Date : 2016-03-25  
Station ID : 125257  
Legacy Number : N/R  
Contractor License : 7142  
Owner Name : ANDREWS FAMILY PARTNERSHIP LTD  
Contractor Name : Mark C Santarelli  
Driller Name : N/R  
County : Bradford  
Section/Township/Range : SEC: 28, TWP: 6S, RNG: 22E  
Casing Depth : 2  
Total Depth : 12  
Diameter : 0  
Compliance Number : 122116  
Well Street Address : 115 TEMPLE AVE S  
Location Address : 115 TEMPLE AVE S, STARKE, FL FL  
Type of Work : New Construction  
Well Use : Monitoring  
Static Water Level (ft) : 6  
Latitude : 295638.9148  
Longitude : 820643.1244  
Application Documents Link : [Click here for hyperlink provided by the agency.](#)

Map Id: H67  
Direction: SSE  
Distance: 0.719 mi., 3799 ft.  
Elevation: 169 ft.  
Relative: Higher

**Site Name :** 3-007-200435-1  
29.943916, -82.112434  
FL  
**Database(s) :** [WELLS SR - FL]

Envirosite ID: 33137946  
EPA ID: N/R

## WELLS SR - FL

Permit : 3-007-200435-1  
Issue Date : 2012-10-04  
Completion Date : 2012-10-08  
Station ID : 115664  
Legacy Number : N/R  
Contractor License : 9311  
Owner Name : PARHAM WILLIAM H REGENCY REALTY GROUP INC  
Contractor Name : James Hinst  
Driller Name : N/R  
County : Bradford  
Section/Township/Range : SEC: 28, TWP: 6S, RNG: 22E  
Casing Depth : 0  
Total Depth : 15  
Diameter : 2  
Compliance Number : 426  
Well Street Address : 209 TEMPLE AVE S  
Location Address : 209 TEMPLE AVE S, STARKE, FL FL  
Type of Work : Abandonment  
Well Use : Monitoring

Map Id: H67  
Direction: SSE  
Distance: 0.719 mi., 3799 ft.  
Elevation: 169 ft.  
Relative: Higher

<b>Site Name :</b>	3-007-200435-1 29.943916, -82.112434 FL
<b>Database(s) :</b>	[WELLS SR - FL] ( <i>cont.</i> )

Envirosite ID: 33137946  
EPA ID: N/R

### WELLS SR - FL (*cont.*)

Static Water Level (ft) :	N/R
Latitude :	295638.0976
Longitude :	820644.7624
Application Documents Link :	N/R

Map Id: G68  
Direction: SSE  
Distance: 0.719 mi., 3799 ft.  
Elevation: 168 ft.  
Relative: Higher

<b>Site Name :</b>	3-007-175851-1 29.944321, -82.111524 FL
<b>Database(s) :</b>	[WELLS SR - FL]

Envirosite ID: 33137810  
EPA ID: N/R

### WELLS SR - FL

Permit :	3-007-175851-1
Issue Date :	2011-04-19
Completion Date :	2011-05-04
Station ID :	110866
Legacy Number :	100699
Contractor License :	9342
Owner Name :	SHIRLEY & JAMES ANDREWS
Contractor Name :	Stephanie Stallsmith
Driller Name :	STEPHANIE STALLSMITH
County :	Bradford
Section/Township/Range :	SEC: 28, TWP: 6S, RNG: 22E
Casing Depth :	0
Total Depth :	12
Diameter :	2
Compliance Number :	110402
Well Street Address :	N/R
Location Address :	N/R
Type of Work :	New Construction
Well Use :	Monitoring
Static Water Level (ft) :	N/R
Latitude :	295639.554
Longitude :	820641.487
Application Documents Link :	N/R

Map Id: G69  
Direction: SSE  
Distance: 0.722 mi., 3813 ft.  
Elevation: 168 ft.  
Relative: Higher

**Site Name :** 3-007-227136-1  
29.94411, -82.111877  
FL  
**Database(s) :** [WELLS SR - FL]

Envirosite ID: 33123636  
EPA ID: N/R

## WELLS SR - FL

Permit : 3-007-227136-1  
Issue Date : 2016-03-21  
Completion Date : 2016-03-24  
Station ID : 125256  
Legacy Number : N/R  
Contractor License : 7142  
Owner Name : ANDREWS FAMILY PARTNERSHIP LTD  
Contractor Name : Mark C Santarelli  
Driller Name : N/R  
County : Bradford  
Section/Township/Range : SEC: 28, TWP: 6S, RNG: 22E  
Casing Depth : 25  
Total Depth : 30  
Diameter : 0  
Compliance Number : 122115  
Well Street Address : 115 TEMPLE AVE S  
Location Address : 115 TEMPLE AVE S, STARKE, FL FL  
Type of Work : New Construction  
Well Use : Monitoring  
Static Water Level (ft) : 6  
Latitude : 295638.796  
Longitude : 820642.7572  
Application Documents Link : [Click here for hyperlink provided by the agency.](#)

Map Id: G70  
Direction: SSE  
Distance: 0.722 mi., 3814 ft.  
Elevation: 168 ft.  
Relative: Higher

**Site Name :** 3-007-227136-1  
29.944127, -82.111834  
FL  
**Database(s) :** [WELLS SR - FL]

Envirosite ID: 33124683  
EPA ID: N/R

## WELLS SR - FL

Permit : 3-007-227136-1  
Issue Date : 2016-03-21  
Completion Date : 2016-03-24  
Station ID : 126358  
Legacy Number : N/R  
Contractor License : 7142  
Owner Name : ANDREWS FAMILY PARTNERSHIP LTD  
Contractor Name : Mark C Santarelli  
Driller Name : N/R  
County : Bradford  
Section/Township/Range : SEC: 28, TWP: 6S, RNG: 22E  
Casing Depth : 25  
Total Depth : 30  
Diameter : 0  
Compliance Number : 122115  
Well Street Address : 115 TEMPLE AVE S  
Location Address : 115 TEMPLE AVE S, STARKE, FL FL  
Type of Work : New Construction  
Well Use : Monitoring

Map Id: G70  
Direction: SSE  
Distance: 0.722 mi., 3814 ft.  
Elevation: 168 ft.  
Relative: Higher

**Site Name :** 3-007-227136-1  
29.944127, -82.111834  
FL  
**Database(s) :** [WELLS SR - FL] (*cont.*)

Envirosite ID: 33124683  
EPA ID: N/R

## WELLS SR - FL (*cont.*)

Static Water Level (ft) : 6  
Latitude : 295638.8572  
Longitude : 820642.6024  
Application Documents Link : [Click here for hyperlink provided by the agency.](#)

Map Id: I71  
Direction: ENE  
Distance: 0.723 mi., 3819 ft.  
Elevation: 161 ft.  
Relative: Higher

**Site Name :** 3-007-227697-1  
29.960222, -82.106078  
FL  
**Database(s) :** [WELLS SR - FL]

Envirosite ID: 33123748  
EPA ID: N/R

## WELLS SR - FL

Permit : 3-007-227697-1  
Issue Date : 2016-06-02  
Completion Date : 2016-06-30  
Station ID : 126411  
Legacy Number : N/R  
Contractor License : 3096  
Owner Name : BRADFORD COUNTY BOARD OF  
Contractor Name : William Rollins  
Driller Name : William Rollins  
County : Bradford  
Section/Township/Range : SEC: 21, TWP: 6S, RNG: 22E  
Casing Depth : 10  
Total Depth : 12  
Diameter : 0  
Compliance Number : 122803  
Well Street Address : STARKE; FL - 32091  
Location Address : STARKE; FL - 32091  
Type of Work : Abandonment  
Well Use : Monitoring  
Static Water Level (ft) : 1.5  
Latitude : 295736.7992  
Longitude : 820621.8808  
Application Documents Link : [Click here for hyperlink provided by the agency.](#)

Map Id: I72  
Direction: ENE  
Distance: 0.726 mi., 3833 ft.  
Elevation: 161 ft.  
Relative: Higher

Site Name : 3-007-227697-1  
29.96044, -82.106164  
FL  
Database(s) : [WELLS SR - FL]

Envirosite ID: 33123673  
EPA ID: N/R

WELLS SR - FL

Permit : 3-007-227697-1  
Issue Date : 2016-06-02  
Completion Date : 2016-06-30  
Station ID : 126410  
Legacy Number : N/R  
Contractor License : 3096  
Owner Name : BRADFORD COUNTY BOARD OF  
Contractor Name : William Rollins  
Driller Name : William Rollins  
County : Bradford  
Section/Township/Range : SEC: 21, TWP: 6S, RNG: 22E  
Casing Depth : 10  
Total Depth : 12  
Diameter : 0  
Compliance Number : 122803  
Well Street Address : 1595 TEMPLE AVE N  
Location Address : 1595 TEMPLE AVE N, STARKE, FL FL  
Type of Work : Abandonment  
Well Use : Monitoring  
Static Water Level (ft) : 1.5  
Latitude : 295737.584  
Longitude : 820622.1904  
Application Documents Link : [Click here for hyperlink provided by the agency.](#)

Map Id: I73  
Direction: ENE  
Distance: 0.727 mi., 3836 ft.  
Elevation: 161 ft.  
Relative: Higher

Site Name : 3-007-227693-1  
29.960676, -82.106304  
FL  
Database(s) : [WELLS SR - FL]

Envirosite ID: 33138258  
EPA ID: N/R

WELLS SR - FL

Permit : 3-007-227693-1  
Issue Date : 2016-06-02  
Completion Date : 2016-06-30  
Station ID : 126405  
Legacy Number : N/R  
Contractor License : 3096  
Owner Name : DICKERSON BROADCASTING INC  
Contractor Name : William Rollins  
Driller Name : William Rollins  
County : Bradford  
Section/Township/Range : SEC: 21, TWP: 6S, RNG: 22E  
Casing Depth : 2  
Total Depth : 12  
Diameter : 0  
Compliance Number : 122801  
Well Street Address : 1601 TEMPLE AVE N  
Location Address : 1601 TEMPLE AVE N, STARKE, FL FL  
Type of Work : Abandonment  
Well Use : Monitoring

Map Id: I73  
Direction: ENE  
Distance: 0.727 mi., 3836 ft.  
Elevation: 161 ft.  
Relative: Higher

**Site Name :** 3-007-227693-1  
29.960676, -82.106304  
FL  
**Database(s) :** [WELLS SR - FL] (*cont.*)

Envirosite ID: 33138258  
EPA ID: N/R

## WELLS SR - FL (*cont.*)

Static Water Level (ft) : 1.5  
Latitude : 295738.4336  
Longitude : 820622.6944  
Application Documents Link : [Click here for hyperlink provided by the agency.](#)

Map Id: G74  
Direction: SSE  
Distance: 0.728 mi., 3842 ft.  
Elevation: 168 ft.  
Relative: Higher

**Site Name :** 3-007-227136-1  
29.944058, -82.111791  
FL  
**Database(s) :** [WELLS SR - FL]

Envirosite ID: 33123619  
EPA ID: N/R

## WELLS SR - FL

Permit : 3-007-227136-1  
Issue Date : 2016-03-21  
Completion Date : 2016-03-24  
Station ID : 126357  
Legacy Number : N/R  
Contractor License : 7142  
Owner Name : ANDREWS FAMILY PARTNERSHIP LTD  
Contractor Name : Mark C Santarelli  
Driller Name : N/R  
County : Bradford  
Section/Township/Range : SEC: 28, TWP: 6S, RNG: 22E  
Casing Depth : 25  
Total Depth : 30  
Diameter : 0  
Compliance Number : 122115  
Well Street Address : 115 TEMPLE AVE S  
Location Address : 115 TEMPLE AVE S, STARKE, FL FL  
Type of Work : New Construction  
Well Use : Monitoring  
Static Water Level (ft) : 6  
Latitude : 295638.6088  
Longitude : 820642.4476  
Application Documents Link : [Click here for hyperlink provided by the agency.](#)

Map Id: I75  
Direction: ENE  
Distance: 0.728 mi., 3844 ft.  
Elevation: 161 ft.  
Relative: Higher

**Site Name :** 3-007-227693-1  
29.960281, -82.106025  
FL  
**Database(s) :** [WELLS SR - FL]

Envirosite ID: 33138257  
EPA ID: N/R

## WELLS SR - FL

Permit : 3-007-227693-1  
Issue Date : 2016-06-02  
Completion Date : 2016-06-30  
Station ID : 126408  
Legacy Number : N/R  
Contractor License : 3096  
Owner Name : DICKERSON BROADCASTING INC  
Contractor Name : William Rollins  
Driller Name : William Rollins  
County : Bradford  
Section/Township/Range : SEC: 21, TWP: 6S, RNG: 22E  
Casing Depth : 2  
Total Depth : 12  
Diameter : 0  
Compliance Number : 122801  
Well Street Address : 1595 TEMPLE AVE N  
Location Address : 1595 TEMPLE AVE N, STARKE, FL FL  
Type of Work : Abandonment  
Well Use : Monitoring  
Static Water Level (ft) : 1.5  
Latitude : 295737.0116  
Longitude : 820621.69  
Application Documents Link : [Click here for hyperlink provided by the agency.](#)

Map Id: H76  
Direction: SSE  
Distance: 0.730 mi., 3857 ft.  
Elevation: 169 ft.  
Relative: Higher

**Site Name :** 3-007-200445-1  
29.943753, -82.112401  
FL  
**Database(s) :** [WELLS SR - FL]

Envirosite ID: 33137966  
EPA ID: N/R

## WELLS SR - FL

Permit : 3-007-200445-1  
Issue Date : 2012-10-05  
Completion Date : 2012-10-08  
Station ID : 115570  
Legacy Number : N/R  
Contractor License : 9311  
Owner Name : PARHAM WILLIAM H REGENCY REALTY GROUP INC  
Contractor Name : James Hinst  
Driller Name : Jeff Zeigler  
County : Bradford  
Section/Township/Range : SEC: 28, TWP: 6S, RNG: 22E  
Casing Depth : 0  
Total Depth : 20  
Diameter : 2  
Compliance Number : 446  
Well Street Address : 209 TEMPLE AVE S  
Location Address : 209 TEMPLE AVE S, STARKE, FL FL  
Type of Work : Abandonment  
Well Use : Remediation - Air Sparge

Map Id: H76  
Direction: SSE  
Distance: 0.730 mi., 3857 ft.  
Elevation: 169 ft.  
Relative: Higher

<b>Site Name :</b> 3-007-200445-1 29.943753, -82.112401 FL
<b>Database(s) :</b> [WELLS SR - FL] ( <i>cont.</i> )

Envirosite ID: 33137966  
EPA ID: N/R

WELLS SR - FL (*cont.*)

Static Water Level (ft) :	0
Latitude :	295637.5108
Longitude :	820644.6436
Application Documents Link :	N/R

Map Id: H77  
Direction: SSE  
Distance: 0.732 mi., 3864 ft.  
Elevation: 168 ft.  
Relative: Higher

<b>Site Name :</b> 3-007-200435-1 29.943825, -82.112173 FL
<b>Database(s) :</b> [WELLS SR - FL]

Envirosite ID: 33142934  
EPA ID: N/R

WELLS SR - FL

Permit :	3-007-200435-1
Issue Date :	2012-10-04
Completion Date :	2012-10-08
Station ID :	115660
Legacy Number :	N/R
Contractor License :	9311
Owner Name :	PARHAM WILLIAM H REGENCY REALTY GROUP INC
Contractor Name :	James Hinst
Driller Name :	N/R
County :	Bradford
Section/Township/Range :	SEC: 28, TWP: 6S, RNG: 22E
Casing Depth :	0
Total Depth :	14
Diameter :	2
Compliance Number :	426
Well Street Address :	209 TEMPLE AVE S
Location Address :	209 TEMPLE AVE S, STARKE, FL FL
Type of Work :	Abandonment
Well Use :	Monitoring
Static Water Level (ft) :	N/R
Latitude :	295637.77
Longitude :	820643.8228
Application Documents Link :	N/R



Map Id: H78  
Direction: SSE  
Distance: 0.734 mi., 3875 ft.  
Elevation: 168 ft.  
Relative: Higher

**Site Name :** 3-007-200447-1  
29.943814, -82.112118  
FL  
**Database(s) :** [WELLS SR - FL]

Envirosite ID: 33137694  
EPA ID: N/R

## WELLS SR - FL

Permit : 3-007-200447-1  
Issue Date : 2012-10-04  
Completion Date : 2012-10-09  
Station ID : 115688  
Legacy Number : N/R  
Contractor License : 9311  
Owner Name : PARHAM WILLIAM H REGENCY REALTY GROUP INC  
Contractor Name : James Hinst  
Driller Name : Jeff Zeigler  
County : Bradford  
Section/Township/Range : SEC: 28, TWP: 6S, RNG: 22E  
Casing Depth : 0  
Total Depth : 15  
Diameter : 1  
Compliance Number : 429  
Well Street Address : 209 TEMPLE AVE S  
Location Address : 209 TEMPLE AVE S, STARKE, FL FL  
Type of Work : Abandonment  
Well Use : Remediation - Other  
Static Water Level (ft) : 0  
Latitude : 295637.7304  
Longitude : 820643.6248  
Application Documents Link : N/R

Map Id: H79  
Direction: SSE  
Distance: 0.734 mi., 3878 ft.  
Elevation: 168 ft.  
Relative: Higher

**Site Name :** 3-007-200436-1  
29.943735, -82.11229  
FL  
**Database(s) :** [WELLS SR - FL]

Envirosite ID: 33137677  
EPA ID: N/R

## WELLS SR - FL

Permit : 3-007-200436-1  
Issue Date : 2012-10-04  
Completion Date : 2012-10-09  
Station ID : 550  
Legacy Number : N/R  
Contractor License : 9311  
Owner Name : PARHAM WILLIAM H REGENCY REALTY GROUP INC  
Contractor Name : James Hinst  
Driller Name : Jeff Zeigler  
County : Bradford  
Section/Township/Range : SEC: 28, TWP: 6S, RNG: 22E  
Casing Depth : 0  
Total Depth : 15  
Diameter : 2  
Compliance Number : 427  
Well Street Address : 209 TEMPLE AVE S  
Location Address : 209 TEMPLE AVE S, STARKE, FL FL  
Type of Work : Abandonment  
Well Use : Monitoring

Map Id: H79  
Direction: SSE  
Distance: 0.734 mi., 3878 ft.  
Elevation: 168 ft.  
Relative: Higher

<b>Site Name :</b> 3-007-200436-1 29.943735, -82.11229 FL
<b>Database(s) :</b> [WELLS SR - FL] ( <i>cont.</i> )

Envirosite ID: 33137677  
EPA ID: N/R

### WELLS SR - FL (*cont.*)

Static Water Level (ft) :	0
Latitude :	295637.446
Longitude :	820644.244
Application Documents Link :	N/R

Map Id: I80  
Direction: ENE  
Distance: 0.734 mi., 3878 ft.  
Elevation: 161 ft.  
Relative: Higher

<b>Site Name :</b> 3-007-227697-1 29.960375, -82.10596 FL
<b>Database(s) :</b> [WELLS SR - FL]

Envirosite ID: 33122506  
EPA ID: N/R

### WELLS SR - FL

Permit :	3-007-227697-1
Issue Date :	2016-06-02
Completion Date :	2016-06-30
Station ID :	126412
Legacy Number :	N/R
Contractor License :	3096
Owner Name :	BRADFORD COUNTY BOARD OF
Contractor Name :	William Rollins
Driller Name :	William Rollins
County :	Bradford
Section/Township/Range :	SEC: 21, TWP: 6S, RNG: 22E
Casing Depth :	10
Total Depth :	12
Diameter :	0
Compliance Number :	122803
Well Street Address :	1595 TEMPLE AVE N
Location Address :	1595 TEMPLE AVE N, STARKE, FL FL
Type of Work :	Abandonment
Well Use :	Monitoring
Static Water Level (ft) :	1.5
Latitude :	295737.35
Longitude :	820621.456
Application Documents Link :	<a href="#">Click here for hyperlink provided by the agency.</a>

Map Id: H81  
Direction: SSE  
Distance: 0.738 mi., 3895 ft.  
Elevation: 168 ft.  
Relative: Higher

**Site Name :** 3-007-200437-1  
29.943756, -82.11211  
FL  
**Database(s) :** [WELLS SR - FL]

Envirosite ID: 33137681  
EPA ID: N/R

## WELLS SR - FL

Permit : 3-007-200437-1  
Issue Date : 2012-10-05  
Completion Date : 2012-10-08  
Station ID : 551  
Legacy Number : N/R  
Contractor License : 9311  
Owner Name : PARHAM WILLIAM H REGENCY REALTY GROUP INC  
Contractor Name : James Hinst  
Driller Name : jeff zeigler  
County : Bradford  
Section/Township/Range : SEC: 28, TWP: 6S, RNG: 22E  
Casing Depth : 0  
Total Depth : 20  
Diameter : 2  
Compliance Number : 440  
Well Street Address : 209 TEMPLE AVE S  
Location Address : 209 TEMPLE AVE S, STARKE, FL FL  
Type of Work : Abandonment  
Well Use : Remediation - Air Sparge  
Static Water Level (ft) : 0  
Latitude : 295637.5216  
Longitude : 820643.596  
Application Documents Link : N/R

Map Id: I82  
Direction: ENE  
Distance: 0.739 mi., 3901 ft.  
Elevation: 161 ft.  
Relative: Higher

**Site Name :** 3-007-227693-1  
29.960472, -82.105939  
FL  
**Database(s) :** [WELLS SR - FL]

Envirosite ID: 33143259  
EPA ID: N/R

## WELLS SR - FL

Permit : 3-007-227693-1  
Issue Date : 2016-06-02  
Completion Date : 2016-06-30  
Station ID : 126407  
Legacy Number : N/R  
Contractor License : 3096  
Owner Name : DICKERSON BROADCASTING INC  
Contractor Name : William Rollins  
Driller Name : William Rollins  
County : Bradford  
Section/Township/Range : SEC: 21, TWP: 6S, RNG: 22E  
Casing Depth : 2  
Total Depth : 12  
Diameter : 0  
Compliance Number : 122801  
Well Street Address : 1595 TEMPLE AVE N  
Location Address : 1595 TEMPLE AVE N, STARKE, FL FL  
Type of Work : Abandonment  
Well Use : Monitoring

Map Id: I82  
Direction: ENE  
Distance: 0.739 mi., 3901 ft.  
Elevation: 161 ft.  
Relative: Higher

<b>Site Name :</b> 3-007-227693-1 29.960472, -82.105939 FL
<b>Database(s) :</b> [WELLS SR - FL] ( <i>cont.</i> )

Envirosite ID: 33143259  
EPA ID: N/R

### WELLS SR - FL (*cont.*)

Static Water Level (ft) :	1.5
Latitude :	295737.6992
Longitude :	820621.3804
Application Documents Link :	<a href="#">Click here for hyperlink provided by the agency.</a>

Map Id: H83  
Direction: SSE  
Distance: 0.739 mi., 3901 ft.  
Elevation: 168 ft.  
Relative: Higher

<b>Site Name :</b> 3-007-200447-1 29.943723, -82.112145 FL
<b>Database(s) :</b> [WELLS SR - FL]

Envirosite ID: 33124695  
EPA ID: N/R

### WELLS SR - FL

Permit :	3-007-200447-1
Issue Date :	2012-10-04
Completion Date :	2012-10-09
Station ID :	561
Legacy Number :	N/R
Contractor License :	9311
Owner Name :	PARHAM WILLIAM H REGENCY REALTY GROUP INC
Contractor Name :	James Hinst
Driller Name :	Jeff Zeigler
County :	Bradford
Section/Township/Range :	SEC: 28, TWP: 6S, RNG: 22E
Casing Depth :	0
Total Depth :	15
Diameter :	1
Compliance Number :	429
Well Street Address :	209 TEMPLE AVE S
Location Address :	209 TEMPLE AVE S, STARKE, FL FL
Type of Work :	Abandonment
Well Use :	Remediation - Other
Static Water Level (ft) :	0
Latitude :	295637.4028
Longitude :	820643.722
Application Documents Link :	N/R

Map Id: H84  
Direction: SSE  
Distance: 0.739 mi., 3905 ft.  
Elevation: 168 ft.  
Relative: Higher

**Site Name :** 3-007-200447-1  
29.943761, -82.112028  
FL  
**Database(s) :** [WELLS SR - FL]

Envirosite ID: 33143484  
EPA ID: N/R

## WELLS SR - FL

Permit : 3-007-200447-1  
Issue Date : 2012-10-04  
Completion Date : 2012-10-09  
Station ID : 115689  
Legacy Number : N/R  
Contractor License : 9311  
Owner Name : PARHAM WILLIAM H REGENCY REALTY GROUP INC  
Contractor Name : James Hinst  
Driller Name : Jeff Zeigler  
County : Bradford  
Section/Township/Range : SEC: 28, TWP: 6S, RNG: 22E  
Casing Depth : 0  
Total Depth : 15  
Diameter : 1  
Compliance Number : 429  
Well Street Address : 209 TEMPLE AVE S  
Location Address : 209 TEMPLE AVE S, STARKE, FL FL  
Type of Work : Abandonment  
Well Use : Remediation - Other  
Static Water Level (ft) : 0  
Latitude : 295637.5396  
Longitude : 820643.3008  
Application Documents Link : N/R

Map Id: H85  
Direction: SSE  
Distance: 0.740 mi., 3906 ft.  
Elevation: 168 ft.  
Relative: Higher

**Site Name :** 3-007-200447-1  
29.943728, -82.112097  
FL  
**Database(s) :** [WELLS SR - FL]

Envirosite ID: 33137693  
EPA ID: N/R

## WELLS SR - FL

Permit : 3-007-200447-1  
Issue Date : 2012-10-04  
Completion Date : 2012-10-09  
Station ID : 115687  
Legacy Number : N/R  
Contractor License : 9311  
Owner Name : PARHAM WILLIAM H REGENCY REALTY GROUP INC  
Contractor Name : James Hinst  
Driller Name : Jeff Zeigler  
County : Bradford  
Section/Township/Range : SEC: 28, TWP: 6S, RNG: 22E  
Casing Depth : 0  
Total Depth : 15  
Diameter : 1  
Compliance Number : 429  
Well Street Address : 209 TEMPLE AVE S  
Location Address : 209 TEMPLE AVE S, STARKE, FL FL  
Type of Work : Abandonment  
Well Use : Remediation - Other

Map Id: H85  
Direction: SSE  
Distance: 0.740 mi., 3906 ft.  
Elevation: 168 ft.  
Relative: Higher

<b>Site Name :</b>	3-007-200447-1 29.943728, -82.112097 FL
<b>Database(s) :</b>	[WELLS SR - FL] ( <i>cont.</i> )

Envirosite ID: 33137693  
EPA ID: N/R

### WELLS SR - FL (*cont.*)

Static Water Level (ft) :	0
Latitude :	295637.4208
Longitude :	820643.5492
Application Documents Link :	N/R

Map Id: H86  
Direction: SSE  
Distance: 0.740 mi., 3908 ft.  
Elevation: 169 ft.  
Relative: Higher

<b>Site Name :</b>	3-007-200438-1 29.943702, -82.112149 FL
<b>Database(s) :</b>	[WELLS SR - FL]

Envirosite ID: 33124670  
EPA ID: N/R

### WELLS SR - FL

Permit :	3-007-200438-1
Issue Date :	2012-10-04
Completion Date :	2012-10-08
Station ID :	115572
Legacy Number :	N/R
Contractor License :	9311
Owner Name :	PARHAM WILLIAM H REGENCY REALTY GROUP INC
Contractor Name :	James Hinst
Driller Name :	jeff zeigler
County :	Bradford
Section/Township/Range :	SEC: 28, TWP: 6S, RNG: 22E
Casing Depth :	0
Total Depth :	20
Diameter :	2
Compliance Number :	407
Well Street Address :	209 TEMPLE AVE S
Location Address :	209 TEMPLE AVE S, STARKE, FL FL
Type of Work :	Abandonment
Well Use :	Remediation - Air Sparge
Static Water Level (ft) :	0
Latitude :	295637.3272
Longitude :	820643.7364
Application Documents Link :	N/R

Map Id: H87  
Direction: SSE  
Distance: 0.740 mi., 3909 ft.  
Elevation: 168 ft.  
Relative: Higher

<b>Site Name :</b>	3-007-200446-1 29.943755, -82.112014 FL
<b>Database(s) :</b>	[WELLS SR - FL]

Envirosite ID: 33137974  
EPA ID: N/R

## WELLS SR - FL

Permit :	3-007-200446-1
Issue Date :	2012-10-04
Completion Date :	2012-10-09
Station ID :	115693
Legacy Number :	N/R
Contractor License :	9311
Owner Name :	PARHAM WILLIAM H REGENCY REALTY GROUP INC
Contractor Name :	James Hinst
Driller Name :	Jeff Zeigler
County :	Bradford
Section/Township/Range :	SEC: 28, TWP: 6S, RNG: 22E
Casing Depth :	0
Total Depth :	20
Diameter :	1
Compliance Number :	428
Well Street Address :	209 TEMPLE AVE S
Location Address :	209 TEMPLE AVE S, STARKE, FL FL
Type of Work :	Abandonment
Well Use :	Remediation - Other
Static Water Level (ft) :	0
Latitude :	295637.518
Longitude :	820643.2504
Application Documents Link :	N/R

Map Id: H88  
Direction: SSE  
Distance: 0.741 mi., 3912 ft.  
Elevation: 169 ft.  
Relative: Higher

<b>Site Name :</b>	3-007-200435-1   3-007-200440-1 29.943621, -82.112314 FL
<b>Database(s) :</b>	[WELLS SR - FL]

Envirosite ID: 33122450  
EPA ID: N/R

## WELLS SR - FL

Permit :	3-007-200435-1
Issue Date :	2012-10-04
Completion Date :	2012-10-08
Station ID :	549
Legacy Number :	N/R
Contractor License :	9311
Owner Name :	PARHAM WILLIAM H REGENCY REALTY GROUP INC
Contractor Name :	James Hinst
Driller Name :	N/R
County :	Bradford
Section/Township/Range :	SEC: 28, TWP: 6S, RNG: 22E
Casing Depth :	0
Total Depth :	15
Diameter :	2
Compliance Number :	426
Well Street Address :	209 TEMPLE AVE S
Location Address :	209 TEMPLE AVE S, STARKE, FL FL
Type of Work :	Abandonment
Well Use :	Monitoring

Map Id: H88  
Direction: SSE  
Distance: 0.741 mi., 3912 ft.  
Elevation: 169 ft.  
Relative: Higher

**Site Name :** 3-007-200435-1 | 3-007-200440-1  
29.943621, -82.112314  
FL  
**Database(s) :** [WELLS SR - FL] (*cont.*)

Envirosite ID: 33122450  
EPA ID: N/R

### WELLS SR - FL (*cont.*)

Static Water Level (ft) :	N/R
Latitude :	295637.0356
Longitude :	820644.3304
Application Documents Link :	N/R
Permit :	3-007-200440-1
Issue Date :	2012-10-05
Completion Date :	2012-10-08
Station ID :	554
Legacy Number :	N/R
Contractor License :	9311
Owner Name :	PARHAM WILLIAM H REGENCY REALTY GROUP INC
Contractor Name :	James Hinst
Driller Name :	Jeff Zeigler
County :	Bradford
Section/Township/Range :	SEC: 28, TWP: 6S, RNG: 22E
Casing Depth :	0
Total Depth :	20
Diameter :	2
Compliance Number :	439
Well Street Address :	209 TEMPLE AVE S
Location Address :	209 TEMPLE AVE S, STARKE, FL FL
Type of Work :	Abandonment
Well Use :	Remediation - Air Sparge
Static Water Level (ft) :	0
Latitude :	295637.0356
Longitude :	820644.3304
Application Documents Link :	N/R

Map Id: H89  
Direction: SSE  
Distance: 0.741 mi., 3912 ft.  
Elevation: 168 ft.  
Relative: Higher

**Site Name :** 3-007-200438-1  
29.943709, -82.112097  
FL  
**Database(s) :** [WELLS SR - FL]

Envirosite ID: 33124669  
EPA ID: N/R

### WELLS SR - FL

Permit :	3-007-200438-1
Issue Date :	2012-10-04
Completion Date :	2012-10-08
Station ID :	552
Legacy Number :	N/R
Contractor License :	9311
Owner Name :	PARHAM WILLIAM H REGENCY REALTY GROUP INC
Contractor Name :	James Hinst
Driller Name :	N/R
County :	Bradford
Section/Township/Range :	SEC: 28, TWP: 6S, RNG: 22E
Casing Depth :	0
Total Depth :	20



Map Id: H89  
Direction: SSE  
Distance: 0.741 mi., 3912 ft.  
Elevation: 168 ft.  
Relative: Higher

**Site Name :** 3-007-200438-1  
29.943709, -82.112097  
FL  
**Database(s) :** [WELLS SR - FL] (*cont.*)

Envirosite ID: 33124669  
EPA ID: N/R

## WELLS SR - FL (*cont.*)

Diameter : 2  
Compliance Number : 407  
Well Street Address : 209 TEMPLE AVE S  
Location Address : 209 TEMPLE AVE S, STARKE, FL FL  
Type of Work : Abandonment  
Well Use : Remediation - Air Sparge  
Static Water Level (ft) : 0  
Latitude : 295637.3524  
Longitude : 820643.5492  
Application Documents Link : N/R

Map Id: H90  
Direction: SSE  
Distance: 0.741 mi., 3914 ft.  
Elevation: 169 ft.  
Relative: Higher

**Site Name :** 3-007-200438-1  
29.943677, -82.11216  
FL  
**Database(s) :** [WELLS SR - FL]

Envirosite ID: 33137683  
EPA ID: N/R

## WELLS SR - FL

Permit : 3-007-200438-1  
Issue Date : 2012-10-04  
Completion Date : 2012-10-08  
Station ID : 115573  
Legacy Number : N/R  
Contractor License : 9311  
Owner Name : PARHAM WILLIAM H REGENCY REALTY GROUP INC  
Contractor Name : James Hinst  
Driller Name : jeff zeigler  
County : Bradford  
Section/Township/Range : SEC: 28, TWP: 6S, RNG: 22E  
Casing Depth : 0  
Total Depth : 20  
Diameter : 2  
Compliance Number : 407  
Well Street Address : 209 TEMPLE AVE S  
Location Address : 209 TEMPLE AVE S, STARKE, FL FL  
Type of Work : Abandonment  
Well Use : Remediation - Air Sparge  
Static Water Level (ft) : 0  
Latitude : 295637.2372  
Longitude : 820643.776  
Application Documents Link : N/R

Map Id: H91  
Direction: SSE  
Distance: 0.742 mi., 3916 ft.  
Elevation: 168 ft.  
Relative: Higher

<b>Site Name :</b>	3-007-200443-1 29.943698, -82.112098 FL
<b>Database(s) :</b>	[WELLS SR - FL]

Envirosite ID: 33142861  
EPA ID: N/R

## WELLS SR - FL

Permit :	3-007-200443-1
Issue Date :	2012-10-05
Completion Date :	2012-10-08
Station ID :	115555
Legacy Number :	N/R
Contractor License :	9311
Owner Name :	PARHAM WILLIAM H REGENCY REALTY GROUP INC
Contractor Name :	James Hinst
Driller Name :	Jeff Zeigler
County :	Bradford
Section/Township/Range :	SEC: 28, TWP: 6S, RNG: 22E
Casing Depth :	0
Total Depth :	20
Diameter :	2
Compliance Number :	444
Well Street Address :	209 TEMPLE AVE S
Location Address :	209 TEMPLE AVE S, STARKE, FL FL
Type of Work :	Abandonment
Well Use :	Remediation - Air Sparge
Static Water Level (ft) :	0
Latitude :	295637.3128
Longitude :	820643.5528
Application Documents Link :	N/R

Map Id: H92  
Direction: SSE  
Distance: 0.742 mi., 3917 ft.  
Elevation: 169 ft.  
Relative: Higher

<b>Site Name :</b>	3-007-200437-1 29.943674, -82.112146 FL
<b>Database(s) :</b>	[WELLS SR - FL]

Envirosite ID: 33137680  
EPA ID: N/R

## WELLS SR - FL

Permit :	3-007-200437-1
Issue Date :	2012-10-05
Completion Date :	2012-10-08
Station ID :	115581
Legacy Number :	N/R
Contractor License :	9311
Owner Name :	PARHAM WILLIAM H REGENCY REALTY GROUP INC
Contractor Name :	James Hinst
Driller Name :	jeff zeigler
County :	Bradford
Section/Township/Range :	SEC: 28, TWP: 6S, RNG: 22E
Casing Depth :	0
Total Depth :	20
Diameter :	2
Compliance Number :	440
Well Street Address :	209 TEMPLE AVE S
Location Address :	209 TEMPLE AVE S, STARKE, FL FL
Type of Work :	Abandonment
Well Use :	Remediation - Air Sparge

Map Id: H92  
Direction: SSE  
Distance: 0.742 mi., 3917 ft.  
Elevation: 169 ft.  
Relative: Higher

<b>Site Name :</b> 3-007-200437-1 29.943674, -82.112146 FL
<b>Database(s) :</b> [WELLS SR - FL] ( <i>cont.</i> )

Envirosite ID: 33137680  
EPA ID: N/R

WELLS SR - FL (*cont.*)

Static Water Level (ft) :	0
Latitude :	295637.2264
Longitude :	820643.7256
Application Documents Link :	N/R

Map Id: H93  
Direction: SSE  
Distance: 0.742 mi., 3917 ft.  
Elevation: 168 ft.  
Relative: Higher

<b>Site Name :</b> 3-007-200448-1 29.9437, -82.112083 FL
<b>Database(s) :</b> [WELLS SR - FL]

Envirosite ID: 33124689  
EPA ID: N/R

WELLS SR - FL

Permit :	3-007-200448-1
Issue Date :	2012-10-04
Completion Date :	2012-10-09
Station ID :	115680
Legacy Number :	N/R
Contractor License :	9311
Owner Name :	PARHAM WILLIAM H REGENCY REALTY GROUP INC
Contractor Name :	James Hinst
Driller Name :	Jeff Zeigler
County :	Bradford
Section/Township/Range :	SEC: 28, TWP: 6S, RNG: 22E
Casing Depth :	0
Total Depth :	15
Diameter :	1
Compliance Number :	430
Well Street Address :	209 TEMPLE AVE S
Location Address :	209 TEMPLE AVE S, STARKE, FL FL
Type of Work :	Abandonment
Well Use :	Remediation - Other
Static Water Level (ft) :	0
Latitude :	295637.32
Longitude :	820643.4988
Application Documents Link :	N/R

Map Id: H94  
Direction: SSE  
Distance: 0.742 mi., 3920 ft.  
Elevation: 168 ft.  
Relative: Higher

Site Name : 3-007-200447-1  
29.94374, -82.111971  
FL  
Database(s) : [WELLS SR - FL]

Envirosite ID: 33124694  
EPA ID: N/R

WELLS SR - FL

Permit : 3-007-200447-1  
Issue Date : 2012-10-04  
Completion Date : 2012-10-09  
Station ID : 115690  
Legacy Number : N/R  
Contractor License : 9311  
Owner Name : PARHAM WILLIAM H REGENCY REALTY GROUP INC  
Contractor Name : James Hinst  
Driller Name : Jeff Zeigler  
County : Bradford  
Section/Township/Range : SEC: 28, TWP: 6S, RNG: 22E  
Casing Depth : 0  
Total Depth : 15  
Diameter : 1  
Compliance Number : 429  
Well Street Address : 209 TEMPLE AVE S  
Location Address : 209 TEMPLE AVE S, STARKE, FL FL  
Type of Work : Abandonment  
Well Use : Remediation - Other  
Static Water Level (ft) : 0  
Latitude : 295637.464  
Longitude : 820643.0956  
Application Documents Link : N/R

Map Id: H95  
Direction: SSE  
Distance: 0.743 mi., 3921 ft.  
Elevation: 168 ft.  
Relative: Higher

Site Name : 3-007-200448-1  
29.943709, -82.112032  
FL  
Database(s) : [WELLS SR - FL]

Envirosite ID: 33122475  
EPA ID: N/R

WELLS SR - FL

Permit : 3-007-200448-1  
Issue Date : 2012-10-04  
Completion Date : 2012-10-09  
Station ID : 115684  
Legacy Number : N/R  
Contractor License : 9311  
Owner Name : PARHAM WILLIAM H REGENCY REALTY GROUP INC  
Contractor Name : James Hinst  
Driller Name : Jeff Zeigler  
County : Bradford  
Section/Township/Range : SEC: 28, TWP: 6S, RNG: 22E  
Casing Depth : 0  
Total Depth : 15  
Diameter : 1  
Compliance Number : 430  
Well Street Address : 209 TEMPLE AVE S  
Location Address : 209 TEMPLE AVE S, STARKE, FL FL  
Type of Work : Abandonment  
Well Use : Remediation - Other

Map Id: H95  
Direction: SSE  
Distance: 0.743 mi., 3921 ft.  
Elevation: 168 ft.  
Relative: Higher

<b>Site Name :</b>	3-007-200448-1 29.943709, -82.112032 FL
<b>Database(s) :</b>	[WELLS SR - FL] (cont.)

Envirosite ID: 33122475  
EPA ID: N/R

### WELLS SR - FL (cont.)

Static Water Level (ft) :	0
Latitude :	295637.3524
Longitude :	820643.3152
Application Documents Link :	N/R

Map Id: H96  
Direction: SSE  
Distance: 0.743 mi., 3921 ft.  
Elevation: 168 ft.  
Relative: Higher

<b>Site Name :</b>	3-007-200436-1 29.94367, -82.112124 FL
<b>Database(s) :</b>	[WELLS SR - FL]

Envirosite ID: 33137676  
EPA ID: N/R

### WELLS SR - FL

Permit :	3-007-200436-1
Issue Date :	2012-10-04
Completion Date :	2012-10-09
Station ID :	115702
Legacy Number :	N/R
Contractor License :	9311
Owner Name :	PARHAM WILLIAM H REGENCY REALTY GROUP INC
Contractor Name :	James Hinst
Driller Name :	Jeff Zeigler
County :	Bradford
Section/Township/Range :	SEC: 28, TWP: 6S, RNG: 22E
Casing Depth :	0
Total Depth :	15
Diameter :	2
Compliance Number :	427
Well Street Address :	209 TEMPLE AVE S
Location Address :	209 TEMPLE AVE S, STARKE, FL FL
Type of Work :	Abandonment
Well Use :	Monitoring
Static Water Level (ft) :	0
Latitude :	295637.212
Longitude :	820643.6464
Application Documents Link :	N/R

Map Id: H97  
Direction: SSE  
Distance: 0.743 mi., 3922 ft.  
Elevation: 169 ft.  
Relative: Higher

Site Name : 3-007-200448-1  
29.943651, -82.112169  
FL  
Database(s) : [WELLS SR - FL]

Envirosite ID: 33122466  
EPA ID: N/R

WELLS SR - FL

Permit : 3-007-200448-1  
Issue Date : 2012-10-04  
Completion Date : 2012-10-09  
Station ID : 562  
Legacy Number : N/R  
Contractor License : 9311  
Owner Name : PARHAM WILLIAM H REGENCY REALTY GROUP INC  
Contractor Name : James Hinst  
Driller Name : Jeff Zeigler  
County : Bradford  
Section/Township/Range : SEC: 28, TWP: 6S, RNG: 22E  
Casing Depth : 0  
Total Depth : 15  
Diameter : 1  
Compliance Number : 430  
Well Street Address : 209 TEMPLE AVE S  
Location Address : 209 TEMPLE AVE S, STARKE, FL FL  
Type of Work : Abandonment  
Well Use : Remediation - Other  
Static Water Level (ft) : 0  
Latitude : 295637.1436  
Longitude : 820643.8084  
Application Documents Link : N/R

Map Id: H98  
Direction: SSE  
Distance: 0.743 mi., 3924 ft.  
Elevation: 168 ft.  
Relative: Higher

Site Name : 3-007-200448-1  
29.943663, -82.112126  
FL  
Database(s) : [WELLS SR - FL]

Envirosite ID: 33137706  
EPA ID: N/R

WELLS SR - FL

Permit : 3-007-200448-1  
Issue Date : 2012-10-04  
Completion Date : 2012-10-09  
Station ID : 115682  
Legacy Number : N/R  
Contractor License : 9311  
Owner Name : PARHAM WILLIAM H REGENCY REALTY GROUP INC  
Contractor Name : James Hinst  
Driller Name : Jeff Zeigler  
County : Bradford  
Section/Township/Range : SEC: 28, TWP: 6S, RNG: 22E  
Casing Depth : 0  
Total Depth : 15  
Diameter : 1  
Compliance Number : 430  
Well Street Address : 209 TEMPLE AVE S  
Location Address : 209 TEMPLE AVE S, STARKE, FL FL  
Type of Work : Abandonment  
Well Use : Remediation - Other

Map Id: H98  
Direction: SSE  
Distance: 0.743 mi., 3924 ft.  
Elevation: 168 ft.  
Relative: Higher

Site Name : 3-007-200448-1  
29.943663, -82.112126  
FL  
Database(s) : [WELLS SR - FL] (cont.)

Envirosite ID: 33137706  
EPA ID: N/R

WELLS SR - FL (cont.)

Static Water Level (ft) : 0  
Latitude : 295637.1868  
Longitude : 820643.6536  
Application Documents Link : N/R

Map Id: H99  
Direction: SSE  
Distance: 0.743 mi., 3924 ft.  
Elevation: 169 ft.  
Relative: Higher

Site Name : 3-007-200448-1  
29.943658, -82.112137  
FL  
Database(s) : [WELLS SR - FL]

Envirosite ID: 33122478  
EPA ID: N/R

WELLS SR - FL

Permit : 3-007-200448-1  
Issue Date : 2012-10-04  
Completion Date : 2012-10-09  
Station ID : 115681  
Legacy Number : N/R  
Contractor License : 9311  
Owner Name : PARHAM WILLIAM H REGENCY REALTY GROUP INC  
Contractor Name : James Hinst  
Driller Name : Jeff Zeigler  
County : Bradford  
Section/Township/Range : SEC: 28, TWP: 6S, RNG: 22E  
Casing Depth : 0  
Total Depth : 15  
Diameter : 1  
Compliance Number : 430  
Well Street Address : 209 TEMPLE AVE S  
Location Address : 209 TEMPLE AVE S, STARKE, FL FL  
Type of Work : Abandonment  
Well Use : Remediation - Other  
Static Water Level (ft) : 0  
Latitude : 295637.1688  
Longitude : 820643.6932  
Application Documents Link : N/R

Map Id: H100  
Direction: SSE  
Distance: 0.743 mi., 3924 ft.  
Elevation: 168 ft.  
Relative: Higher

Site Name : 3-007-200436-1  
29.943712, -82.112008  
FL  
Database(s) : [WELLS SR - FL]

Envirosite ID: 33137953  
EPA ID: N/R

WELLS SR - FL

Permit : 3-007-200436-1  
Issue Date : 2012-10-04  
Completion Date : 2012-10-09  
Station ID : 115703  
Legacy Number : N/R  
Contractor License : 9311  
Owner Name : PARHAM WILLIAM H REGENCY REALTY GROUP INC  
Contractor Name : James Hinst  
Driller Name : Jeff Zeigler  
County : Bradford  
Section/Township/Range : SEC: 28, TWP: 6S, RNG: 22E  
Casing Depth : 0  
Total Depth : 15  
Diameter : 2  
Compliance Number : 427  
Well Street Address : 209 TEMPLE AVE S  
Location Address : 209 TEMPLE AVE S, STARKE, FL FL  
Type of Work : Abandonment  
Well Use : Monitoring  
Static Water Level (ft) : 0  
Latitude : 295637.3632  
Longitude : 820643.2288  
Application Documents Link : N/R

Map Id: H101  
Direction: SSE  
Distance: 0.743 mi., 3924 ft.  
Elevation: 168 ft.  
Relative: Higher

Site Name : 3-007-200443-1  
29.943672, -82.112101  
FL  
Database(s) : [WELLS SR - FL]

Envirosite ID: 33122479  
EPA ID: N/R

WELLS SR - FL

Permit : 3-007-200443-1  
Issue Date : 2012-10-05  
Completion Date : 2012-10-08  
Station ID : 115554  
Legacy Number : N/R  
Contractor License : 9311  
Owner Name : PARHAM WILLIAM H REGENCY REALTY GROUP INC  
Contractor Name : James Hinst  
Driller Name : Jeff Zeigler  
County : Bradford  
Section/Township/Range : SEC: 28, TWP: 6S, RNG: 22E  
Casing Depth : 0  
Total Depth : 20  
Diameter : 2  
Compliance Number : 444  
Well Street Address : 209 TEMPLE AVE S  
Location Address : 209 TEMPLE AVE S, STARKE, FL FL  
Type of Work : Abandonment  
Well Use : Remediation - Air Sparge



Map Id: H101  
Direction: SSE  
Distance: 0.743 mi., 3924 ft.  
Elevation: 168 ft.  
Relative: Higher

Site Name : 3-007-200443-1  
29.943672, -82.112101  
FL  
Database(s) : [WELLS SR - FL] (cont.)

Envirosite ID: 33122479  
EPA ID: N/R

## WELLS SR - FL (cont.)

Static Water Level (ft) : 0  
Latitude : 295637.2192  
Longitude : 820643.5636  
Application Documents Link : N/R

Map Id: H102  
Direction: SSE  
Distance: 0.743 mi., 3926 ft.  
Elevation: 168 ft.  
Relative: Higher

Site Name : 3-007-200443-1  
29.943656, -82.112127  
FL  
Database(s) : [WELLS SR - FL]

Envirosite ID: 33124540  
EPA ID: N/R

## WELLS SR - FL

Permit : 3-007-200443-1  
Issue Date : 2012-10-05  
Completion Date : 2012-10-08  
Station ID : 115556  
Legacy Number : N/R  
Contractor License : 9311  
Owner Name : PARHAM WILLIAM H REGENCY REALTY GROUP INC  
Contractor Name : James Hinst  
Driller Name : Jeff Zeigler  
County : Bradford  
Section/Township/Range : SEC: 28, TWP: 6S, RNG: 22E  
Casing Depth : 0  
Total Depth : 20  
Diameter : 2  
Compliance Number : 444  
Well Street Address : 209 TEMPLE AVE S  
Location Address : 209 TEMPLE AVE S, STARKE, FL FL  
Type of Work : Abandonment  
Well Use : Remediation - Air Sparge  
Static Water Level (ft) : 0  
Latitude : 295637.1616  
Longitude : 820643.6572  
Application Documents Link : N/R

Map Id: 103  
Direction: E  
Distance: 0.744 mi., 3927 ft.  
Elevation: 160 ft.  
Relative: Higher

**Site Name :** 3-007-228925-1  
29.953715, -82.104371  
FL  
**Database(s) :** [WELLS SR - FL]

Envirosite ID: 33122520  
EPA ID: N/R

## WELLS SR - FL

Permit : 3-007-228925-1  
Issue Date : 2016-12-01  
Completion Date : 2016-12-01  
Station ID : 127470  
Legacy Number : N/R  
Contractor License : 2654  
Owner Name : John Birch  
Contractor Name : Douglas Riles  
Driller Name : DOUGLAS RILES  
County : Bradford  
Section/Township/Range : SEC: 21, TWP: 6S, RNG: 22E  
Casing Depth : 51  
Total Depth : 60  
Diameter : 0  
Compliance Number : 124481  
Well Street Address : CHERRY ST  
Location Address : CHERRY ST, STARKE, FL 32091  
Type of Work : New Construction  
Well Use : Domestic  
Static Water Level (ft) : 25  
Latitude : 295713.374  
Longitude : 820615.7356  
Application Documents Link : N/R

Map Id: I104  
Direction: ENE  
Distance: 0.745 mi., 3934 ft.  
Elevation: 163 ft.  
Relative: Higher

**Site Name :** 3-007-227693-1 | 3-007-228106-1  
29.960759, -82.106003  
FL  
**Database(s) :** [WELLS SR - FL]

Envirosite ID: 33138018  
EPA ID: N/R

## WELLS SR - FL

Permit : 3-007-228106-1  
Issue Date : 2016-07-27  
Completion Date : 2016-06-30  
Station ID : 126413  
Legacy Number : N/R  
Contractor License : 3096  
Owner Name : DICKERSON BROADCASTING INC  
Contractor Name : William Rollins  
Driller Name : William Rollins  
County : Bradford  
Section/Township/Range : SEC: 21, TWP: 6S, RNG: 22E  
Casing Depth : 2  
Total Depth : 10  
Diameter : 0  
Compliance Number : 123292  
Well Street Address : 1601 TEMPLE AVE N  
Location Address : 1601 TEMPLE AVE N, STARKE, FL FL  
Type of Work : Abandonment  
Well Use : Monitoring

Map Id: I104  
Direction: ENE  
Distance: 0.745 mi., 3934 ft.  
Elevation: 163 ft.  
Relative: Higher

**Site Name :** 3-007-227693-1 | 3-007-228106-1  
29.960759, -82.106003  
FL  
**Database(s) :** [WELLS SR - FL] (*cont.*)

Envirosite ID: 33138018  
EPA ID: N/R

### WELLS SR - FL (*cont.*)

Static Water Level (ft) :	1.5
Latitude :	295738.7324
Longitude :	820621.6108
Application Documents Link :	N/R
Permit :	3-007-227693-1
Issue Date :	2016-06-02
Completion Date :	2016-06-30
Station ID :	125986
Legacy Number :	N/R
Contractor License :	3096
Owner Name :	DICKERSON BROADCASTING INC
Contractor Name :	William Rollins
Driller Name :	William Rollins
County :	Bradford
Section/Township/Range :	SEC: 21, TWP: 6S, RNG: 22E
Casing Depth :	2
Total Depth :	12
Diameter :	0
Compliance Number :	122801
Well Street Address :	1601 TEMPLE AVE N
Location Address :	1601 TEMPLE AVE N, STARKE, FL FL
Type of Work :	Abandonment
Well Use :	Monitoring
Static Water Level (ft) :	1.5
Latitude :	295738.7324
Longitude :	820621.6108
Application Documents Link :	<a href="#">Click here for hyperlink provided by the agency.</a>

Map Id: I105  
Direction: ENE  
Distance: 0.745 mi., 3935 ft.  
Elevation: 163 ft.  
Relative: Higher

**Site Name :** 3-007-227693-1  
29.960681, -82.10595  
FL  
**Database(s) :** [WELLS SR - FL]

Envirosite ID: 33122507  
EPA ID: N/R

### WELLS SR - FL

Permit :	3-007-227693-1
Issue Date :	2016-06-02
Completion Date :	2016-06-30
Station ID :	126406
Legacy Number :	N/R
Contractor License :	3096
Owner Name :	DICKERSON BROADCASTING INC
Contractor Name :	William Rollins
Driller Name :	William Rollins
County :	Bradford
Section/Township/Range :	SEC: 21, TWP: 6S, RNG: 22E
Casing Depth :	2
Total Depth :	12

Map Id: I105  
Direction: ENE  
Distance: 0.745 mi., 3935 ft.  
Elevation: 163 ft.  
Relative: Higher

<b>Site Name :</b>	3-007-227693-1 29.960681, -82.10595 FL
<b>Database(s) :</b>	[WELLS SR - FL] ( <i>cont.</i> )

Envirosite ID: 33122507  
EPA ID: N/R

### WELLS SR - FL (*cont.*)

Diameter :	0
Compliance Number :	122801
Well Street Address :	1601 TEMPLE AVE N
Location Address :	1601 TEMPLE AVE N, STARKE, FL FL
Type of Work :	Abandonment
Well Use :	Monitoring
Static Water Level (ft) :	1.5
Latitude :	295738.4516
Longitude :	820621.42
Application Documents Link :	<a href="#">Click here for hyperlink provided by the agency.</a>

Map Id: H106  
Direction: SSE  
Distance: 0.746 mi., 3937 ft.  
Elevation: 168 ft.  
Relative: Higher

<b>Site Name :</b>	3-007-200436-1 29.943656, -82.112043 FL
<b>Database(s) :</b>	[WELLS SR - FL]

Envirosite ID: 33137952  
EPA ID: N/R

### WELLS SR - FL

Permit :	3-007-200436-1
Issue Date :	2012-10-04
Completion Date :	2012-10-09
Station ID :	115706
Legacy Number :	N/R
Contractor License :	9311
Owner Name :	PARHAM WILLIAM H REGENCY REALTY GROUP INC
Contractor Name :	James Hinst
Driller Name :	Jeff Zeigler
County :	Bradford
Section/Township/Range :	SEC: 28, TWP: 6S, RNG: 22E
Casing Depth :	0
Total Depth :	75
Diameter :	2
Compliance Number :	427
Well Street Address :	209 TEMPLE AVE S
Location Address :	209 TEMPLE AVE S, STARKE, FL FL
Type of Work :	Abandonment
Well Use :	Monitoring
Static Water Level (ft) :	0
Latitude :	295637.1616
Longitude :	820643.3548
Application Documents Link :	N/R

Map Id: H107  
Direction: SSE  
Distance: 0.746 mi., 3938 ft.  
Elevation: 168 ft.  
Relative: Higher

**Site Name :** 3-007-200448-1  
29.94364, -82.112076  
FL  
**Database(s) :** [WELLS SR - FL]

Envirosite ID: 33143487  
EPA ID: N/R

## WELLS SR - FL

Permit : 3-007-200448-1  
Issue Date : 2012-10-04  
Completion Date : 2012-10-09  
Station ID : 115683  
Legacy Number : N/R  
Contractor License : 9311  
Owner Name : PARHAM WILLIAM H REGENCY REALTY GROUP INC  
Contractor Name : James Hinst  
Driller Name : Jeff Zeigler  
County : Bradford  
Section/Township/Range : SEC: 28, TWP: 6S, RNG: 22E  
Casing Depth : 0  
Total Depth : 15  
Diameter : 1  
Compliance Number : 430  
Well Street Address : 209 TEMPLE AVE S  
Location Address : 209 TEMPLE AVE S, STARKE, FL FL  
Type of Work : Abandonment  
Well Use : Remediation - Other  
Static Water Level (ft) : 0  
Latitude : 295637.104  
Longitude : 820643.4736  
Application Documents Link : N/R

Map Id: H108  
Direction: SSE  
Distance: 0.747 mi., 3943 ft.  
Elevation: 168 ft.  
Relative: Higher

**Site Name :** 3-007-200448-1  
29.943693, -82.111912  
FL  
**Database(s) :** [WELLS SR - FL]

Envirosite ID: 33124688  
EPA ID: N/R

## WELLS SR - FL

Permit : 3-007-200448-1  
Issue Date : 2012-10-04  
Completion Date : 2012-10-09  
Station ID : 115685  
Legacy Number : N/R  
Contractor License : 9311  
Owner Name : PARHAM WILLIAM H REGENCY REALTY GROUP INC  
Contractor Name : James Hinst  
Driller Name : Jeff Zeigler  
County : Bradford  
Section/Township/Range : SEC: 28, TWP: 6S, RNG: 22E  
Casing Depth : 0  
Total Depth : 15  
Diameter : 1  
Compliance Number : 430  
Well Street Address : 209 TEMPLE AVE S  
Location Address : 209 TEMPLE AVE S, STARKE, FL FL  
Type of Work : Abandonment  
Well Use : Remediation - Other

Map Id: H108  
Direction: SSE  
Distance: 0.747 mi., 3943 ft.  
Elevation: 168 ft.  
Relative: Higher

<b>Site Name :</b> 3-007-200448-1 29.943693, -82.111912 FL
<b>Database(s) :</b> [WELLS SR - FL] ( <i>cont.</i> )

Envirosite ID: 33124688  
EPA ID: N/R

### WELLS SR - FL (*cont.*)

Static Water Level (ft) :	0
Latitude :	295637.2948
Longitude :	820642.8832
Application Documents Link :	N/R

Map Id: I109  
Direction: ENE  
Distance: 0.747 mi., 3943 ft.  
Elevation: 163 ft.  
Relative: Higher

<b>Site Name :</b> 3-007-227693-1 29.96068, -82.105917 FL
<b>Database(s) :</b> [WELLS SR - FL]

Envirosite ID: 33138013  
EPA ID: N/R

### WELLS SR - FL

Permit :	3-007-227693-1
Issue Date :	2016-06-02
Completion Date :	2016-06-30
Station ID :	126402
Legacy Number :	N/R
Contractor License :	3096
Owner Name :	DICKERSON BROADCASTING INC
Contractor Name :	William Rollins
Driller Name :	William Rollins
County :	Bradford
Section/Township/Range :	SEC: 21, TWP: 6S, RNG: 22E
Casing Depth :	2
Total Depth :	12
Diameter :	0
Compliance Number :	122801
Well Street Address :	1601 TEMPLE AVE N
Location Address :	1601 TEMPLE AVE N, STARKE, FL FL
Type of Work :	Abandonment
Well Use :	Monitoring
Static Water Level (ft) :	1.5
Latitude :	295738.448
Longitude :	820621.3012
Application Documents Link :	<a href="#">Click here for hyperlink provided by the agency.</a>

Map Id: H110  
Direction: SSE  
Distance: 0.747 mi., 3944 ft.  
Elevation: 169 ft.  
Relative: Higher

**Site Name :** 3-007-200436-1  
29.943589, -82.112156  
FL  
**Database(s) :** [WELLS SR - FL]

Envirosite ID: 33137675  
EPA ID: N/R

## WELLS SR - FL

Permit : 3-007-200436-1  
Issue Date : 2012-10-04  
Completion Date : 2012-10-09  
Station ID : 115705  
Legacy Number : N/R  
Contractor License : 9311  
Owner Name : PARHAM WILLIAM H REGENCY REALTY GROUP INC  
Contractor Name : James Hinst  
Driller Name : Jeff Zeigler  
County : Bradford  
Section/Township/Range : SEC: 28, TWP: 6S, RNG: 22E  
Casing Depth : 0  
Total Depth : 30  
Diameter : 2  
Compliance Number : 427  
Well Street Address : 209 TEMPLE AVE S  
Location Address : 209 TEMPLE AVE S, STARKE, FL FL  
Type of Work : Abandonment  
Well Use : Monitoring  
Static Water Level (ft) : 0  
Latitude : 295636.9204  
Longitude : 820643.7616  
Application Documents Link : N/R

Map Id: H111  
Direction: SSE  
Distance: 0.747 mi., 3945 ft.  
Elevation: 168 ft.  
Relative: Higher

**Site Name :** 3-007-200436-1  
29.943449, -82.112507  
FL  
**Database(s) :** [WELLS SR - FL]

Envirosite ID: 33124512  
EPA ID: N/R

## WELLS SR - FL

Permit : 3-007-200436-1  
Issue Date : 2012-10-04  
Completion Date : 2012-10-09  
Station ID : 115701  
Legacy Number : N/R  
Contractor License : 9311  
Owner Name : PARHAM WILLIAM H REGENCY REALTY GROUP INC  
Contractor Name : James Hinst  
Driller Name : Jeff Zeigler  
County : Bradford  
Section/Township/Range : SEC: 28, TWP: 6S, RNG: 22E  
Casing Depth : 0  
Total Depth : 15  
Diameter : 2  
Compliance Number : 427  
Well Street Address : 209 TEMPLE AVE S  
Location Address : 209 TEMPLE AVE S, STARKE, FL FL  
Type of Work : Abandonment  
Well Use : Monitoring

Map Id: H111  
Direction: SSE  
Distance: 0.747 mi., 3945 ft.  
Elevation: 168 ft.  
Relative: Higher

**Site Name :** 3-007-200436-1  
29.943449, -82.112507  
FL  
**Database(s) :** [WELLS SR - FL] (*cont.*)

Envirosite ID: 33124512  
EPA ID: N/R

## WELLS SR - FL (*cont.*)

Static Water Level (ft) : 0  
Latitude : 295636.4164  
Longitude : 820645.0252  
Application Documents Link : N/R

Map Id: I112  
Direction: ENE  
Distance: 0.747 mi., 3945 ft.  
Elevation: 160 ft.  
Relative: Higher

**Site Name :** 3-007-228105-1  
29.960556, -82.105833  
FL  
**Database(s) :** [WELLS SR - FL]

Envirosite ID: 33138279  
EPA ID: N/R

## WELLS SR - FL

Permit : 3-007-228105-1  
Issue Date : 2016-07-27  
Completion Date : 2016-06-30  
Station ID : 126409  
Legacy Number : N/R  
Contractor License : 3096  
Owner Name : DICKERSON BROADCASTING INC  
Contractor Name : William Rollins  
Driller Name : William Rollins  
County : Bradford  
Section/Township/Range : SEC: 21, TWP: 6S, RNG: 22E  
Casing Depth : 2  
Total Depth : 10  
Diameter : 0  
Compliance Number : 123291  
Well Street Address : 1601 TEMPLE AVE N  
Location Address : 1601 TEMPLE AVE N, STARKE, FL FL  
Type of Work : Abandonment  
Well Use : Monitoring  
Static Water Level (ft) : 1.5  
Latitude : 295738.0016  
Longitude : 820620.9988  
Application Documents Link : N/R



Map Id: H113  
Direction: SSE  
Distance: 0.747 mi., 3945 ft.  
Elevation: 166 ft.  
Relative: Higher

**Site Name :** 3-007-200424-1  
29.943365, -82.112736  
FL  
**Database(s) :** [WELLS SR - FL]

Envirosite ID: 33137939  
EPA ID: N/R

## WELLS SR - FL

Permit : 3-007-200424-1  
Issue Date : 2012-10-04  
Completion Date : 2012-10-08  
Station ID : 538  
Legacy Number : N/R  
Contractor License : 9311  
Owner Name : NIEVES LOURDES I  
Contractor Name : James Hinst  
Driller Name : N/R  
County : Bradford  
Section/Township/Range : SEC: 28, TWP: 6S, RNG: 22E  
Casing Depth : 0  
Total Depth : 14  
Diameter : 2  
Compliance Number : 415  
Well Street Address : 328 W. South St.  
Location Address : 328 W. South St.  
Type of Work : Abandonment  
Well Use : Monitoring  
Static Water Level (ft) : 0  
Latitude : 295636.114  
Longitude : 820645.8496  
Application Documents Link : N/R

Map Id: H114  
Direction: SSE  
Distance: 0.747 mi., 3945 ft.  
Elevation: 169 ft.  
Relative: Higher

**Site Name :** 3-007-200449-1  
29.94357, -82.112194  
FL  
**Database(s) :** [WELLS SR - FL]

Envirosite ID: 33143488  
EPA ID: N/R

## WELLS SR - FL

Permit : 3-007-200449-1  
Issue Date : 2012-10-04  
Completion Date : 2012-10-09  
Station ID : 115673  
Legacy Number : N/R  
Contractor License : 9311  
Owner Name : PARHAM WILLIAM H REGENCY REALTY GROUP INC  
Contractor Name : James Hinst  
Driller Name : Jeff Zeigler  
County : Bradford  
Section/Township/Range : SEC: 28, TWP: 6S, RNG: 22E  
Casing Depth : 0  
Total Depth : 15  
Diameter : 1  
Compliance Number : 431  
Well Street Address : 209 TEMPLE AVE S  
Location Address : 209 TEMPLE AVE S, STARKE, FL FL  
Type of Work : Abandonment  
Well Use : Remediation - Other

Map Id: H114  
Direction: SSE  
Distance: 0.747 mi., 3945 ft.  
Elevation: 169 ft.  
Relative: Higher

<b>Site Name :</b>	3-007-200449-1 29.94357, -82.112194 FL
<b>Database(s) :</b>	[WELLS SR - FL] ( <i>cont.</i> )

Envirosite ID: 33143488  
EPA ID: N/R

## WELLS SR - FL (*cont.*)

Static Water Level (ft) :	0
Latitude :	295636.852
Longitude :	820643.8984
Application Documents Link :	N/R

Map Id: H115  
Direction: SSE  
Distance: 0.747 mi., 3946 ft.  
Elevation: 168 ft.  
Relative: Higher

<b>Site Name :</b>	3-007-200446-1 29.943697, -82.111885 FL
<b>Database(s) :</b>	[WELLS SR - FL]

Envirosite ID: 33137971  
EPA ID: N/R

## WELLS SR - FL

Permit :	3-007-200446-1
Issue Date :	2012-10-04
Completion Date :	2012-10-09
Station ID :	115694
Legacy Number :	N/R
Contractor License :	9311
Owner Name :	PARHAM WILLIAM H REGENCY REALTY GROUP INC
Contractor Name :	James Hinst
Driller Name :	Jeff Zeigler
County :	Bradford
Section/Township/Range :	SEC: 28, TWP: 6S, RNG: 22E
Casing Depth :	0
Total Depth :	20
Diameter :	1
Compliance Number :	428
Well Street Address :	209 TEMPLE AVE S
Location Address :	209 TEMPLE AVE S, STARKE, FL FL
Type of Work :	Abandonment
Well Use :	Remediation - Other
Static Water Level (ft) :	0
Latitude :	295637.3092
Longitude :	820642.786
Application Documents Link :	N/R

Map Id: H116  
Direction: SSE  
Distance: 0.747 mi., 3947 ft.  
Elevation: 169 ft.  
Relative: Higher

**Site Name :** 3-007-200449-1  
29.943574, -82.112172  
FL  
**Database(s) :** [WELLS SR - FL]

Envirosite ID: 33124530  
EPA ID: N/R

## WELLS SR - FL

Permit : 3-007-200449-1  
Issue Date : 2012-10-04  
Completion Date : 2012-10-09  
Station ID : 115674  
Legacy Number : N/R  
Contractor License : 9311  
Owner Name : PARHAM WILLIAM H REGENCY REALTY GROUP INC  
Contractor Name : James Hinst  
Driller Name : Jeff Zeigler  
County : Bradford  
Section/Township/Range : SEC: 28, TWP: 6S, RNG: 22E  
Casing Depth : 0  
Total Depth : 15  
Diameter : 1  
Compliance Number : 431  
Well Street Address : 209 TEMPLE AVE S  
Location Address : 209 TEMPLE AVE S, STARKE, FL FL  
Type of Work : Abandonment  
Well Use : Remediation - Other  
Static Water Level (ft) : 0  
Latitude : 295636.8664  
Longitude : 820643.8192  
Application Documents Link : N/R

Map Id: H117  
Direction: SSE  
Distance: 0.747 mi., 3947 ft.  
Elevation: 168 ft.  
Relative: Higher

**Site Name :** 3-007-200444-1  
29.943593, -82.112121  
FL  
**Database(s) :** [WELLS SR - FL]

Envirosite ID: 33122369  
EPA ID: N/R

## WELLS SR - FL

Permit : 3-007-200444-1  
Issue Date : 2012-10-05  
Completion Date : 2012-10-08  
Station ID : 558  
Legacy Number : N/R  
Contractor License : 9311  
Owner Name : PARHAM WILLIAM H REGENCY REALTY GROUP INC  
Contractor Name : James Hinst  
Driller Name : jeff zeigler  
County : Bradford  
Section/Township/Range : SEC: 28, TWP: 6S, RNG: 22E  
Casing Depth : 0  
Total Depth : 20  
Diameter : 2  
Compliance Number : 445  
Well Street Address : 209 TEMPLE AVE S  
Location Address : 209 TEMPLE AVE S, STARKE, FL FL  
Type of Work : Abandonment  
Well Use : Remediation - Air Sparge

Map Id: H117  
Direction: SSE  
Distance: 0.747 mi., 3947 ft.  
Elevation: 168 ft.  
Relative: Higher

Site Name : 3-007-200444-1  
29.943593, -82.112121  
FL  
Database(s) : [WELLS SR - FL] (cont.)

Envirosite ID: 33122369  
EPA ID: N/R

## WELLS SR - FL (cont.)

Static Water Level (ft) : 0  
Latitude : 295636.9348  
Longitude : 820643.6356  
Application Documents Link : N/R

Map Id: H118  
Direction: SSE  
Distance: 0.748 mi., 3948 ft.  
Elevation: 169 ft.  
Relative: Higher

Site Name : 3-007-200443-1  
29.943563, -82.112189  
FL  
Database(s) : [WELLS SR - FL]

Envirosite ID: 33122486  
EPA ID: N/R

## WELLS SR - FL

Permit : 3-007-200443-1  
Issue Date : 2012-10-05  
Completion Date : 2012-10-08  
Station ID : 115558  
Legacy Number : N/R  
Contractor License : 9311  
Owner Name : PARHAM WILLIAM H REGENCY REALTY GROUP INC  
Contractor Name : James Hinst  
Driller Name : Jeff Zeigler  
County : Bradford  
Section/Township/Range : SEC: 28, TWP: 6S, RNG: 22E  
Casing Depth : 0  
Total Depth : 20  
Diameter : 2  
Compliance Number : 444  
Well Street Address : 209 TEMPLE AVE S  
Location Address : 209 TEMPLE AVE S, STARKE, FL FL  
Type of Work : Abandonment  
Well Use : Remediation - Air Sparge  
Static Water Level (ft) : 0  
Latitude : 295636.8268  
Longitude : 820643.8804  
Application Documents Link : N/R

Map Id: H119  
Direction: SSE  
Distance: 0.748 mi., 3949 ft.  
Elevation: 168 ft.  
Relative: Higher

**Site Name :** 3-007-200450-1  
29.943465, -82.112432  
FL  
**Database(s) :** [WELLS SR - FL]

Envirosite ID: 33142927  
EPA ID: N/R

## WELLS SR - FL

Permit : 3-007-200450-1  
Issue Date : 2012-10-04  
Completion Date : 2012-10-09  
Station ID : 564  
Legacy Number : N/R  
Contractor License : 9311  
Owner Name : PARHAM WILLIAM H REGENCY REALTY GROUP INC  
Contractor Name : James Hinst  
Driller Name : Jeff Zeigler  
County : Bradford  
Section/Township/Range : SEC: 28, TWP: 6S, RNG: 22E  
Casing Depth : 0  
Total Depth : 15  
Diameter : 1  
Compliance Number : 432  
Well Street Address : 209 TEMPLE AVE S  
Location Address : 209 TEMPLE AVE S, STARKE, FL FL  
Type of Work : Abandonment  
Well Use : Remediation - Other  
Static Water Level (ft) : 0  
Latitude : 295636.474  
Longitude : 820644.7552  
Application Documents Link : N/R

Map Id: I120  
Direction: ENE  
Distance: 0.748 mi., 3950 ft.  
Elevation: 163 ft.  
Relative: Higher

**Site Name :** 3-007-227693-1  
29.960801, -82.105971  
FL  
**Database(s) :** [WELLS SR - FL]

Envirosite ID: 33143261  
EPA ID: N/R

## WELLS SR - FL

Permit : 3-007-227693-1  
Issue Date : 2016-06-02  
Completion Date : 2016-06-30  
Station ID : 126404  
Legacy Number : N/R  
Contractor License : 3096  
Owner Name : DICKERSON BROADCASTING INC  
Contractor Name : William Rollins  
Driller Name : William Rollins  
County : Bradford  
Section/Township/Range : SEC: 21, TWP: 6S, RNG: 22E  
Casing Depth : 2  
Total Depth : 12  
Diameter : 0  
Compliance Number : 122801  
Well Street Address : 1601 TEMPLE AVE N  
Location Address : 1601 TEMPLE AVE N, STARKE, FL FL  
Type of Work : Abandonment  
Well Use : Monitoring

Map Id: I120  
Direction: ENE  
Distance: 0.748 mi., 3950 ft.  
Elevation: 163 ft.  
Relative: Higher

**Site Name :** 3-007-227693-1  
29.960801, -82.105971  
FL  
**Database(s) :** [WELLS SR - FL] (*cont.*)

Envirosite ID: 33143261  
EPA ID: N/R

## WELLS SR - FL (*cont.*)

Static Water Level (ft) : 1.5  
Latitude : 295738.8836  
Longitude : 820621.4956  
Application Documents Link : [Click here for hyperlink provided by the agency.](#)

Map Id: 121  
Direction: SW  
Distance: 0.748 mi., 3951 ft.  
Elevation: 146 ft.  
Relative: Lower

**Site Name :** 3-007-202554-1  
29.94667, -82.128063  
FL  
**Database(s) :** [WELLS SR - FL]

Envirosite ID: 33124741  
EPA ID: N/R

## WELLS SR - FL

Permit : 3-007-202554-1  
Issue Date : 2014-02-28  
Completion Date : 2014-03-04  
Station ID : 117603  
Legacy Number : N/R  
Contractor License : 2688  
Owner Name : Randy Milton  
Contractor Name : Danielle Andrews  
Driller Name : Bobby Layman  
County : Bradford  
Section/Township/Range : SEC: 5, TWP: 7S, RNG: 22E  
Casing Depth : 180  
Total Depth : 260  
Diameter : 0  
Compliance Number : 116545  
Well Street Address : 14491 HWY 301 S  
Location Address : 14491 HWY 301 S, STARKE, FL FL  
Type of Work : New Construction  
Well Use : Domestic  
Static Water Level (ft) : 95  
Latitude : 295510.8012  
Longitude : 820741.0268  
Application Documents Link : N/R

Permit : 3-007-202554-1  
Issue Date : 2014-02-28  
Completion Date : 2014-03-04  
Station ID : 117603  
Legacy Number : N/R  
Contractor License : 2688  
Owner Name : Randy Milton  
Contractor Name : Danielle Andrews  
Driller Name : Bobby Layman  
County : Bradford  
Section/Township/Range : SEC: 5, TWP: 7S, RNG: 22E  
Casing Depth : 180  
Total Depth : 260

Map Id: 121  
 Direction: SW  
 Distance: 0.748 mi., 3951 ft.  
 Elevation: 146 ft.  
 Relative: Lower

**Site Name :** 3-007-202554-1  
 29.94667, -82.128063  
 FL  
**Database(s) :** [WELLS SR - FL] (*cont.*)

Envirosite ID: 33124741  
 EPA ID: N/R

WELLS SR - FL (*cont.*)

Diameter : 0  
 Compliance Number : 116546  
 Well Street Address : 14491 HWY 301 S  
 Location Address : 14491 HWY 301 S, STARKE, FL FL  
 Type of Work : New Construction  
 Well Use : Domestic  
 Static Water Level (ft) : 95  
 Latitude : 295510.8012  
 Longitude : 820741.0268  
 Application Documents Link : N/R

Map Id: H122  
 Direction: SSE  
 Distance: 0.748 mi., 3952 ft.  
 Elevation: 168 ft.  
 Relative: Higher

**Site Name :** 3-007-200446-1  
 29.943581, -82.112116  
 FL  
**Database(s) :** [WELLS SR - FL]

Envirosite ID: 33143812  
 EPA ID: N/R

WELLS SR - FL

Permit : 3-007-200446-1  
 Issue Date : 2012-10-04  
 Completion Date : 2012-10-09  
 Station ID : 560  
 Legacy Number : N/R  
 Contractor License : 9311  
 Owner Name : PARHAM WILLIAM H REGENCY REALTY GROUP INC  
 Contractor Name : James Hinst  
 Driller Name : Jeff Zeigler  
 County : Bradford  
 Section/Township/Range : SEC: 28, TWP: 6S, RNG: 22E  
 Casing Depth : 0  
 Total Depth : 20  
 Diameter : 1  
 Compliance Number : 428  
 Well Street Address : 209 TEMPLE AVE S  
 Location Address : 209 TEMPLE AVE S, STARKE, FL FL  
 Type of Work : Abandonment  
 Well Use : Remediation - Other  
 Static Water Level (ft) : 0  
 Latitude : 295636.8916  
 Longitude : 820643.6176  
 Application Documents Link : N/R

Map Id: H123  
Direction: SSE  
Distance: 0.749 mi., 3953 ft.  
Elevation: 168 ft.  
Relative: Higher

**Site Name :** 3-007-200449-1  
29.943577, -82.112116  
FL  
**Database(s) :** [WELLS SR - FL]

Envirosite ID: 33124531  
EPA ID: N/R

## WELLS SR - FL

Permit : 3-007-200449-1  
Issue Date : 2012-10-04  
Completion Date : 2012-10-09  
Station ID : 115675  
Legacy Number : N/R  
Contractor License : 9311  
Owner Name : PARHAM WILLIAM H REGENCY REALTY GROUP INC  
Contractor Name : James Hinst  
Driller Name : Jeff Zeigler  
County : Bradford  
Section/Township/Range : SEC: 28, TWP: 6S, RNG: 22E  
Casing Depth : 0  
Total Depth : 15  
Diameter : 1  
Compliance Number : 431  
Well Street Address : 209 TEMPLE AVE S  
Location Address : 209 TEMPLE AVE S, STARKE, FL FL  
Type of Work : Abandonment  
Well Use : Remediation - Other  
Static Water Level (ft) : 0  
Latitude : 295636.8772  
Longitude : 820643.6176  
Application Documents Link : N/R

Map Id: H124  
Direction: SSE  
Distance: 0.749 mi., 3955 ft.  
Elevation: 169 ft.  
Relative: Higher

**Site Name :** 3-007-200443-1  
29.943537, -82.112202  
FL  
**Database(s) :** [WELLS SR - FL]

Envirosite ID: 33122437  
EPA ID: N/R

## WELLS SR - FL

Permit : 3-007-200443-1  
Issue Date : 2012-10-05  
Completion Date : 2012-10-08  
Station ID : 115559  
Legacy Number : N/R  
Contractor License : 9311  
Owner Name : PARHAM WILLIAM H REGENCY REALTY GROUP INC  
Contractor Name : James Hinst  
Driller Name : Jeff Zeigler  
County : Bradford  
Section/Township/Range : SEC: 28, TWP: 6S, RNG: 22E  
Casing Depth : 0  
Total Depth : 20  
Diameter : 2  
Compliance Number : 444  
Well Street Address : 209 TEMPLE AVE S  
Location Address : 209 TEMPLE AVE S, STARKE, FL FL  
Type of Work : Abandonment  
Well Use : Remediation - Air Sparge



Map Id: H124  
Direction: SSE  
Distance: 0.749 mi., 3955 ft.  
Elevation: 169 ft.  
Relative: Higher

<b>Site Name :</b> 3-007-200443-1 29.943537, -82.112202 FL
<b>Database(s) :</b> [WELLS SR - FL] <i>(cont.)</i>

Envirosite ID: 33122437  
EPA ID: N/R

### WELLS SR - FL *(cont.)*

Static Water Level (ft) :	0
Latitude :	295636.7332
Longitude :	820643.9272
Application Documents Link :	N/R

Map Id: H125  
Direction: SSE  
Distance: 0.749 mi., 3955 ft.  
Elevation: 169 ft.  
Relative: Higher

<b>Site Name :</b> 3-007-200436-1 29.943535, -82.112207 FL
<b>Database(s) :</b> [WELLS SR - FL]

Envirosite ID: 33137951  
EPA ID: N/R

### WELLS SR - FL

Permit :	3-007-200436-1
Issue Date :	2012-10-04
Completion Date :	2012-10-09
Station ID :	115704
Legacy Number :	N/R
Contractor License :	9311
Owner Name :	PARHAM WILLIAM H REGENCY REALTY GROUP INC
Contractor Name :	James Hinst
Driller Name :	Jeff Zeigler
County :	Bradford
Section/Township/Range :	SEC: 28, TWP: 6S, RNG: 22E
Casing Depth :	0
Total Depth :	15
Diameter :	2
Compliance Number :	427
Well Street Address :	209 TEMPLE AVE S
Location Address :	209 TEMPLE AVE S, STARKE, FL FL
Type of Work :	Abandonment
Well Use :	Monitoring
Static Water Level (ft) :	0
Latitude :	295636.726
Longitude :	820643.9452
Application Documents Link :	N/R

Map Id: H126  
Direction: SSE  
Distance: 0.749 mi., 3956 ft.  
Elevation: 168 ft.  
Relative: Higher

<b>Site Name :</b>	3-007-200449-1 29.943573, -82.112108 FL
<b>Database(s) :</b>	[WELLS SR - FL]

Envirosite ID: 33142928  
EPA ID: N/R

## WELLS SR - FL

Permit :	3-007-200449-1
Issue Date :	2012-10-04
Completion Date :	2012-10-09
Station ID :	115676
Legacy Number :	N/R
Contractor License :	9311
Owner Name :	PARHAM WILLIAM H REGENCY REALTY GROUP INC
Contractor Name :	James Hinst
Driller Name :	Jeff Zeigler
County :	Bradford
Section/Township/Range :	SEC: 28, TWP: 6S, RNG: 22E
Casing Depth :	0
Total Depth :	15
Diameter :	1
Compliance Number :	431
Well Street Address :	209 TEMPLE AVE S
Location Address :	209 TEMPLE AVE S, STARKE, FL FL
Type of Work :	Abandonment
Well Use :	Remediation - Other
Static Water Level (ft) :	0
Latitude :	295636.8628
Longitude :	820643.5888
Application Documents Link :	N/R

Map Id: H127  
Direction: SSE  
Distance: 0.750 mi., 3958 ft.  
Elevation: 168 ft.  
Relative: Higher

<b>Site Name :</b>	3-007-200440-1 29.943423, -82.112468 FL
<b>Database(s) :</b>	[WELLS SR - FL]

Envirosite ID: 33142933  
EPA ID: N/R

## WELLS SR - FL

Permit :	3-007-200440-1
Issue Date :	2012-10-05
Completion Date :	2012-10-08
Station ID :	115552
Legacy Number :	N/R
Contractor License :	9311
Owner Name :	PARHAM WILLIAM H REGENCY REALTY GROUP INC
Contractor Name :	James Hinst
Driller Name :	Jeff Zeigler
County :	Bradford
Section/Township/Range :	SEC: 28, TWP: 6S, RNG: 22E
Casing Depth :	0
Total Depth :	20
Diameter :	2
Compliance Number :	439
Well Street Address :	209 TEMPLE AVE S
Location Address :	209 TEMPLE AVE S, STARKE, FL FL
Type of Work :	Abandonment
Well Use :	Remediation - Air Sparge

Map Id: H127  
Direction: SSE  
Distance: 0.750 mi., 3958 ft.  
Elevation: 168 ft.  
Relative: Higher

<b>Site Name :</b>	3-007-200440-1 29.943423, -82.112468 FL
<b>Database(s) :</b>	[WELLS SR - FL] ( <i>cont.</i> )

Envirosite ID: 33142933  
EPA ID: N/R

### WELLS SR - FL (*cont.*)

Static Water Level (ft) :	0
Latitude :	295636.3228
Longitude :	820644.8848
Application Documents Link :	N/R

Map Id: H128  
Direction: SSE  
Distance: 0.750 mi., 3958 ft.  
Elevation: 169 ft.  
Relative: Higher

<b>Site Name :</b>	3-007-200449-1 29.943519, -82.11222 FL
<b>Database(s) :</b>	[WELLS SR - FL]

Envirosite ID: 33124686  
EPA ID: N/R

### WELLS SR - FL

Permit :	3-007-200449-1
Issue Date :	2012-10-04
Completion Date :	2012-10-09
Station ID :	563
Legacy Number :	N/R
Contractor License :	9311
Owner Name :	PARHAM WILLIAM H REGENCY REALTY GROUP INC
Contractor Name :	James Hinst
Driller Name :	N/R
County :	Bradford
Section/Township/Range :	SEC: 28, TWP: 6S, RNG: 22E
Casing Depth :	0
Total Depth :	15
Diameter :	1
Compliance Number :	431
Well Street Address :	209 TEMPLE AVE S
Location Address :	209 TEMPLE AVE S, STARKE, FL FL
Type of Work :	Abandonment
Well Use :	Remediation - Other
Static Water Level (ft) :	0
Latitude :	295636.6684
Longitude :	820643.992
Application Documents Link :	N/R

Map Id: H129  
Direction: SSE  
Distance: 0.750 mi., 3959 ft.  
Elevation: 169 ft.  
Relative: Higher

**Site Name :** 3-007-200443-1  
29.943547, -82.112149  
FL  
**Database(s) :** [WELLS SR - FL]

Envirosite ID: 33142932  
EPA ID: N/R

## WELLS SR - FL

Permit : 3-007-200443-1  
Issue Date : 2012-10-05  
Completion Date : 2012-10-08  
Station ID : 115557  
Legacy Number : N/R  
Contractor License : 9311  
Owner Name : PARHAM WILLIAM H REGENCY REALTY GROUP INC  
Contractor Name : James Hinst  
Driller Name : Jeff Zeigler  
County : Bradford  
Section/Township/Range : SEC: 28, TWP: 6S, RNG: 22E  
Casing Depth : 0  
Total Depth : 20  
Diameter : 2  
Compliance Number : 444  
Well Street Address : 209 TEMPLE AVE S  
Location Address : 209 TEMPLE AVE S, STARKE, FL FL  
Type of Work : Abandonment  
Well Use : Remediation - Air Sparge  
Static Water Level (ft) : 0  
Latitude : 295636.7692  
Longitude : 820643.7364  
Application Documents Link : N/R

Map Id: H130  
Direction: SSE  
Distance: 0.750 mi., 3961 ft.  
Elevation: 168 ft.  
Relative: Higher

**Site Name :** 3-007-200443-1  
29.94363, -82.11193  
FL  
**Database(s) :** [WELLS SR - FL]

Envirosite ID: 33124537  
EPA ID: N/R

## WELLS SR - FL

Permit : 3-007-200443-1  
Issue Date : 2012-10-05  
Completion Date : 2012-10-08  
Station ID : 557  
Legacy Number : N/R  
Contractor License : 9311  
Owner Name : PARHAM WILLIAM H REGENCY REALTY GROUP INC  
Contractor Name : James Hinst  
Driller Name : Jeff Zeigler  
County : Bradford  
Section/Township/Range : SEC: 28, TWP: 6S, RNG: 22E  
Casing Depth : 0  
Total Depth : 20  
Diameter : 2  
Compliance Number : 444  
Well Street Address : 209 TEMPLE AVE S  
Location Address : 209 TEMPLE AVE S, STARKE, FL FL  
Type of Work : Abandonment  
Well Use : Remediation - Air Sparge

Map Id: H130  
Direction: SSE  
Distance: 0.750 mi., 3961 ft.  
Elevation: 168 ft.  
Relative: Higher

<b>Site Name :</b> 3-007-200443-1 29.94363, -82.11193 FL
<b>Database(s) :</b> [WELLS SR - FL] ( <i>cont.</i> )

Envirosite ID: 33124537  
EPA ID: N/R

### WELLS SR - FL (*cont.*)

Static Water Level (ft) :	0
Latitude :	295637.068
Longitude :	820642.948
Application Documents Link :	N/R

Map Id: H131  
Direction: SSE  
Distance: 0.751 mi., 3965 ft.  
Elevation: 168 ft.  
Relative: Higher

<b>Site Name :</b> 3-007-200452-1 29.943402, -82.112475 FL
<b>Database(s) :</b> [WELLS SR - FL]

Envirosite ID: 33137996  
EPA ID: N/R

### WELLS SR - FL

Permit :	3-007-200452-1
Issue Date :	2012-10-04
Completion Date :	2012-10-09
Station ID :	566
Legacy Number :	N/R
Contractor License :	9311
Owner Name :	PARHAM WILLIAM H REGENCY REALTY GROUP INC
Contractor Name :	James Hinst
Driller Name :	N/R
County :	Bradford
Section/Township/Range :	SEC: 28, TWP: 6S, RNG: 22E
Casing Depth :	0
Total Depth :	15
Diameter :	1
Compliance Number :	434
Well Street Address :	209 TEMPLE AVE S
Location Address :	209 TEMPLE AVE S, STARKE, FL FL
Type of Work :	Abandonment
Well Use :	Remediation - Other
Static Water Level (ft) :	0
Latitude :	295636.2472
Longitude :	820644.91
Application Documents Link :	N/R

Map Id: H132  
Direction: SSE  
Distance: 0.751 mi., 3965 ft.  
Elevation: 168 ft.  
Relative: Higher

**Site Name :** 3-007-200452-1  
29.943416, -82.112433  
FL  
**Database(s) :** [WELLS SR - FL]

**Envirosite ID:** 33124526  
**EPA ID:** N/R

WELLS SR - FL

Permit : 3-007-200452-1  
Issue Date : 2012-10-04  
Completion Date : 2012-10-09  
Station ID : 115631  
Legacy Number : N/R  
Contractor License : 9311  
Owner Name : PARHAM WILLIAM H REGENCY REALTY GROUP INC  
Contractor Name : James Hinst  
Driller Name : N/R  
County : Bradford  
Section/Township/Range : SEC: 28, TWP: 6S, RNG: 22E  
Casing Depth : 0  
Total Depth : 15  
Diameter : 1  
Compliance Number : 434  
Well Street Address : 209 TEMPLE AVE S  
Location Address : 209 TEMPLE AVE S, STARKE, FL FL  
Type of Work : Abandonment  
Well Use : Remediation - Other  
Static Water Level (ft) : 0  
Latitude : 295636.2976  
Longitude : 820644.7588  
Application Documents Link : N/R

Map Id: H133  
Direction: SSE  
Distance: 0.751 mi., 3966 ft.  
Elevation: 168 ft.  
Relative: Higher

**Site Name :** 3-007-200437-1  
29.943635, -82.111886  
FL  
**Database(s) :** [WELLS SR - FL]

**Envirosite ID:** 33137679  
**EPA ID:** N/R

WELLS SR - FL

Permit : 3-007-200437-1  
Issue Date : 2012-10-05  
Completion Date : 2012-10-08  
Station ID : 115582  
Legacy Number : N/R  
Contractor License : 9311  
Owner Name : PARHAM WILLIAM H REGENCY REALTY GROUP INC  
Contractor Name : James Hinst  
Driller Name : jeff zeigler  
County : Bradford  
Section/Township/Range : SEC: 28, TWP: 6S, RNG: 22E  
Casing Depth : 0  
Total Depth : 20  
Diameter : 2  
Compliance Number : 440  
Well Street Address : 209 TEMPLE AVE S  
Location Address : 209 TEMPLE AVE S, STARKE, FL FL  
Type of Work : Abandonment  
Well Use : Remediation - Air Sparge

Map Id: H133  
Direction: SSE  
Distance: 0.751 mi., 3966 ft.  
Elevation: 168 ft.  
Relative: Higher

**Site Name :** 3-007-200437-1  
29.943635, -82.111886  
FL  
**Database(s) :** [WELLS SR - FL] (*cont.*)

Envirosite ID: 33137679  
EPA ID: N/R

## WELLS SR - FL (*cont.*)

Static Water Level (ft) : 0  
Latitude : 295637.086  
Longitude : 820642.7896  
Application Documents Link : N/R

Map Id: H134  
Direction: SSE  
Distance: 0.751 mi., 3966 ft.  
Elevation: 167 ft.  
Relative: Higher

**Site Name :** 3-007-200445-1  
29.943384, -82.11251  
FL  
**Database(s) :** [WELLS SR - FL]

Envirosite ID: 33137686  
EPA ID: N/R

## WELLS SR - FL

Permit : 3-007-200445-1  
Issue Date : 2012-10-05  
Completion Date : 2012-10-08  
Station ID : 559  
Legacy Number : N/R  
Contractor License : 9311  
Owner Name : PARHAM WILLIAM H REGENCY REALTY GROUP INC  
Contractor Name : James Hinst  
Driller Name : Jeff Zeigler  
County : Bradford  
Section/Township/Range : SEC: 28, TWP: 6S, RNG: 22E  
Casing Depth : 0  
Total Depth : 20  
Diameter : 2  
Compliance Number : 446  
Well Street Address : 209 TEMPLE AVE S  
Location Address : 209 TEMPLE AVE S, STARKE, FL FL  
Type of Work : Abandonment  
Well Use : Remediation - Air Sparge  
Static Water Level (ft) : 0  
Latitude : 295636.1824  
Longitude : 820645.036  
Application Documents Link : N/R

Map Id: H135  
Direction: SSE  
Distance: 0.751 mi., 3967 ft.  
Elevation: 168 ft.  
Relative: Higher

<b>Site Name :</b>	3-007-200440-1 29.943416, -82.112417 FL
<b>Database(s) :</b>	[WELLS SR - FL]

Envirosite ID: 33122447  
EPA ID: N/R

## WELLS SR - FL

Permit :	3-007-200440-1
Issue Date :	2012-10-05
Completion Date :	2012-10-08
Station ID :	115551
Legacy Number :	N/R
Contractor License :	9311
Owner Name :	PARHAM WILLIAM H REGENCY REALTY GROUP INC
Contractor Name :	James Hinst
Driller Name :	Jeff Zeigler
County :	Bradford
Section/Township/Range :	SEC: 28, TWP: 6S, RNG: 22E
Casing Depth :	0
Total Depth :	20
Diameter :	2
Compliance Number :	439
Well Street Address :	209 TEMPLE AVE S
Location Address :	209 TEMPLE AVE S, STARKE, FL FL
Type of Work :	Abandonment
Well Use :	Remediation - Air Sparge
Static Water Level (ft) :	0
Latitude :	295636.2976
Longitude :	820644.7012
Application Documents Link :	N/R

Map Id: H136  
Direction: SSE  
Distance: 0.752 mi., 3969 ft.  
Elevation: 168 ft.  
Relative: Higher

<b>Site Name :</b>	3-007-200450-1 29.94343, -82.112363 FL
<b>Database(s) :</b>	[WELLS SR - FL]

Envirosite ID: 33124529  
EPA ID: N/R

## WELLS SR - FL

Permit :	3-007-200450-1
Issue Date :	2012-10-04
Completion Date :	2012-10-09
Station ID :	115638
Legacy Number :	N/R
Contractor License :	9311
Owner Name :	PARHAM WILLIAM H REGENCY REALTY GROUP INC
Contractor Name :	James Hinst
Driller Name :	Jeff Zeigler
County :	Bradford
Section/Township/Range :	SEC: 28, TWP: 6S, RNG: 22E
Casing Depth :	0
Total Depth :	15
Diameter :	1
Compliance Number :	432
Well Street Address :	209 TEMPLE AVE S
Location Address :	209 TEMPLE AVE S, STARKE, FL FL
Type of Work :	Abandonment
Well Use :	Remediation - Other



Map Id: H136  
Direction: SSE  
Distance: 0.752 mi., 3969 ft.  
Elevation: 168 ft.  
Relative: Higher

<b>Site Name :</b> 3-007-200450-1 29.94343, -82.112363 FL
<b>Database(s) :</b> [WELLS SR - FL] ( <i>cont.</i> )

Envirosite ID: 33124529  
EPA ID: N/R

### WELLS SR - FL (*cont.*)

Static Water Level (ft) :	0
Latitude :	295636.348
Longitude :	820644.5068
Application Documents Link :	N/R

Map Id: H137  
Direction: SSE  
Distance: 0.752 mi., 3970 ft.  
Elevation: 168 ft.  
Relative: Higher

<b>Site Name :</b> 3-007-200453-1 29.943379, -82.112494 FL
<b>Database(s) :</b> [WELLS SR - FL]

Envirosite ID: 33137709  
EPA ID: N/R

### WELLS SR - FL

Permit :	3-007-200453-1
Issue Date :	2012-10-04
Completion Date :	2012-10-09
Station ID :	567
Legacy Number :	N/R
Contractor License :	9311
Owner Name :	PARHAM WILLIAM H REGENCY REALTY GROUP INC
Contractor Name :	James Hinst
Driller Name :	Jeff Zeigler
County :	Bradford
Section/Township/Range :	SEC: 28, TWP: 6S, RNG: 22E
Casing Depth :	0
Total Depth :	15
Diameter :	1
Compliance Number :	435
Well Street Address :	209 TEMPLE AVE S
Location Address :	209 TEMPLE AVE S, STARKE, FL FL
Type of Work :	Abandonment
Well Use :	Remediation - Other
Static Water Level (ft) :	0
Latitude :	295636.1644
Longitude :	820644.9784
Application Documents Link :	N/R

Map Id: H138  
Direction: SSE  
Distance: 0.752 mi., 3971 ft.  
Elevation: 168 ft.  
Relative: Higher

**Site Name :** 3-007-200449-1  
29.943552, -82.112043  
FL  
**Database(s) :** [WELLS SR - FL]

Envirosite ID: 33137978  
EPA ID: N/R

## WELLS SR - FL

Permit : 3-007-200449-1  
Issue Date : 2012-10-04  
Completion Date : 2012-10-09  
Station ID : 115677  
Legacy Number : N/R  
Contractor License : 9311  
Owner Name : PARHAM WILLIAM H REGENCY REALTY GROUP INC  
Contractor Name : James Hinst  
Driller Name : Jeff Zeigler  
County : Bradford  
Section/Township/Range : SEC: 28, TWP: 6S, RNG: 22E  
Casing Depth : 0  
Total Depth : 15  
Diameter : 1  
Compliance Number : 431  
Well Street Address : 209 TEMPLE AVE S  
Location Address : 209 TEMPLE AVE S, STARKE, FL FL  
Type of Work : Abandonment  
Well Use : Remediation - Other  
Static Water Level (ft) : 0  
Latitude : 295636.7872  
Longitude : 820643.3548  
Application Documents Link : N/R

Map Id: H139  
Direction: SSE  
Distance: 0.752 mi., 3972 ft.  
Elevation: 168 ft.  
Relative: Higher

**Site Name :** 3-007-200448-1  
29.943616, -82.111889  
FL  
**Database(s) :** [WELLS SR - FL]

Envirosite ID: 33123631  
EPA ID: N/R

## WELLS SR - FL

Permit : 3-007-200448-1  
Issue Date : 2012-10-04  
Completion Date : 2012-10-09  
Station ID : 115686  
Legacy Number : N/R  
Contractor License : 9311  
Owner Name : PARHAM WILLIAM H REGENCY REALTY GROUP INC  
Contractor Name : James Hinst  
Driller Name : Jeff Zeigler  
County : Bradford  
Section/Township/Range : SEC: 28, TWP: 6S, RNG: 22E  
Casing Depth : 0  
Total Depth : 15  
Diameter : 1  
Compliance Number : 430  
Well Street Address : 209 TEMPLE AVE S  
Location Address : 209 TEMPLE AVE S, STARKE, FL FL  
Type of Work : Abandonment  
Well Use : Remediation - Other

Map Id: H139  
Direction: SSE  
Distance: 0.752 mi., 3972 ft.  
Elevation: 168 ft.  
Relative: Higher

Site Name : 3-007-200448-1  
29.943616, -82.111889  
FL  
Database(s) : [WELLS SR - FL] (cont.)

Envirosite ID: 33123631  
EPA ID: N/R

## WELLS SR - FL (cont.)

Static Water Level (ft) : 0  
Latitude : 295637.0176  
Longitude : 820642.8004  
Application Documents Link : N/R

Map Id: H140  
Direction: SSE  
Distance: 0.752 mi., 3973 ft.  
Elevation: 168 ft.  
Relative: Higher

Site Name : 3-007-200444-1  
29.943544, -82.112052  
FL  
Database(s) : [WELLS SR - FL]

Envirosite ID: 33137963  
EPA ID: N/R

## WELLS SR - FL

Permit : 3-007-200444-1  
Issue Date : 2012-10-05  
Completion Date : 2012-10-08  
Station ID : 115561  
Legacy Number : N/R  
Contractor License : 9311  
Owner Name : PARHAM WILLIAM H REGENCY REALTY GROUP INC  
Contractor Name : James Hinst  
Driller Name : jeff zeigler  
County : Bradford  
Section/Township/Range : SEC: 28, TWP: 6S, RNG: 22E  
Casing Depth : 0  
Total Depth : 20  
Diameter : 2  
Compliance Number : 445  
Well Street Address : 209 TEMPLE AVE S  
Location Address : 209 TEMPLE AVE S, STARKE, FL FL  
Type of Work : Abandonment  
Well Use : Remediation - Air Sparge  
Static Water Level (ft) : 0  
Latitude : 295636.7584  
Longitude : 820643.3872  
Application Documents Link : N/R

Map Id: H141  
Direction: SSE  
Distance: 0.753 mi., 3974 ft.  
Elevation: 167 ft.  
Relative: Higher

Site Name : 3-007-200433-1  
29.943349, -82.112539  
FL  
Database(s) : [WELLS SR - FL]

Envirosite ID: 33142911  
EPA ID: N/R

WELLS SR - FL

Permit : 3-007-200433-1  
Issue Date : 2012-10-04  
Completion Date : 2012-10-08  
Station ID : 115538  
Legacy Number : N/R  
Contractor License : 9311  
Owner Name : ANDREWS FAMILY PARTNERSHIP LTD  
Contractor Name : James Hinst  
Driller Name : Jeff Zeigler  
County : Bradford  
Section/Township/Range : SEC: 28, TWP: 6S, RNG: 22E  
Casing Depth : 0  
Total Depth : 20  
Diameter : 2  
Compliance Number : 424  
Well Street Address : STARKE; FL - 32091  
Location Address : STARKE; FL - 32091  
Type of Work : Abandonment  
Well Use : Monitoring  
Static Water Level (ft) : 0  
Latitude : 295636.0564  
Longitude : 820645.1404  
Application Documents Link : N/R

Map Id: H142  
Direction: SSE  
Distance: 0.753 mi., 3975 ft.  
Elevation: 169 ft.  
Relative: Higher

Site Name : 3-007-200440-1  
29.94346, -82.112242  
FL  
Database(s) : [WELLS SR - FL]

Envirosite ID: 33124664  
EPA ID: N/R

WELLS SR - FL

Permit : 3-007-200440-1  
Issue Date : 2012-10-05  
Completion Date : 2012-10-08  
Station ID : 115547  
Legacy Number : N/R  
Contractor License : 9311  
Owner Name : PARHAM WILLIAM H REGENCY REALTY GROUP INC  
Contractor Name : James Hinst  
Driller Name : Jeff Zeigler  
County : Bradford  
Section/Township/Range : SEC: 28, TWP: 6S, RNG: 22E  
Casing Depth : 0  
Total Depth : 20  
Diameter : 2  
Compliance Number : 439  
Well Street Address : 209 TEMPLE AVE S  
Location Address : 209 TEMPLE AVE S, STARKE, FL FL  
Type of Work : Abandonment  
Well Use : Remediation - Air Sparge

Map Id: H142  
Direction: SSE  
Distance: 0.753 mi., 3975 ft.  
Elevation: 169 ft.  
Relative: Higher

<b>Site Name :</b>	3-007-200440-1 29.94346, -82.112242 FL
<b>Database(s) :</b>	[WELLS SR - FL] ( <i>cont.</i> )

Envirosite ID: 33124664  
EPA ID: N/R

### WELLS SR - FL (*cont.*)

Static Water Level (ft) :	0
Latitude :	295636.456
Longitude :	820644.0712
Application Documents Link :	N/R

Map Id: H143  
Direction: SSE  
Distance: 0.753 mi., 3976 ft.  
Elevation: 168 ft.  
Relative: Higher

<b>Site Name :</b>	3-007-200437-1 29.943586, -82.111929 FL
<b>Database(s) :</b>	[WELLS SR - FL]

Envirosite ID: 33137958  
EPA ID: N/R

### WELLS SR - FL

Permit :	3-007-200437-1
Issue Date :	2012-10-05
Completion Date :	2012-10-08
Station ID :	115583
Legacy Number :	N/R
Contractor License :	9311
Owner Name :	PARHAM WILLIAM H REGENCY REALTY GROUP INC
Contractor Name :	James Hinst
Driller Name :	jeff zeigler
County :	Bradford
Section/Township/Range :	SEC: 28, TWP: 6S, RNG: 22E
Casing Depth :	0
Total Depth :	20
Diameter :	2
Compliance Number :	440
Well Street Address :	209 TEMPLE AVE S
Location Address :	209 TEMPLE AVE S, STARKE, FL FL
Type of Work :	Abandonment
Well Use :	Remediation - Air Sparge
Static Water Level (ft) :	0
Latitude :	295636.9096
Longitude :	820642.9444
Application Documents Link :	N/R

Map Id: H144  
Direction: SSE  
Distance: 0.753 mi., 3977 ft.  
Elevation: 168 ft.  
Relative: Higher

**Site Name :** 3-007-200440-1  
29.943405, -82.112368  
FL  
**Database(s) :** [WELLS SR - FL]

Envirosite ID: 33137684  
EPA ID: N/R

## WELLS SR - FL

Permit : 3-007-200440-1  
Issue Date : 2012-10-05  
Completion Date : 2012-10-08  
Station ID : 115550  
Legacy Number : N/R  
Contractor License : 9311  
Owner Name : PARHAM WILLIAM H REGENCY REALTY GROUP INC  
Contractor Name : James Hinst  
Driller Name : Jeff Zeigler  
County : Bradford  
Section/Township/Range : SEC: 28, TWP: 6S, RNG: 22E  
Casing Depth : 0  
Total Depth : 20  
Diameter : 2  
Compliance Number : 439  
Well Street Address : 209 TEMPLE AVE S  
Location Address : 209 TEMPLE AVE S, STARKE, FL FL  
Type of Work : Abandonment  
Well Use : Remediation - Air Sparge  
Static Water Level (ft) : 0  
Latitude : 295636.258  
Longitude : 820644.5248  
Application Documents Link : N/R

Map Id: H145  
Direction: SSE  
Distance: 0.753 mi., 3978 ft.  
Elevation: 168 ft.  
Relative: Higher

**Site Name :** 3-007-200452-1  
29.943395, -82.112387  
FL  
**Database(s) :** [WELLS SR - FL]

Envirosite ID: 33137991  
EPA ID: N/R

## WELLS SR - FL

Permit : 3-007-200452-1  
Issue Date : 2012-10-04  
Completion Date : 2012-10-09  
Station ID : 115632  
Legacy Number : N/R  
Contractor License : 9311  
Owner Name : PARHAM WILLIAM H REGENCY REALTY GROUP INC  
Contractor Name : James Hinst  
Driller Name : N/R  
County : Bradford  
Section/Township/Range : SEC: 28, TWP: 6S, RNG: 22E  
Casing Depth : 0  
Total Depth : 0  
Diameter : 1  
Compliance Number : 434  
Well Street Address : 209 TEMPLE AVE S  
Location Address : 209 TEMPLE AVE S, STARKE, FL FL  
Type of Work : Abandonment  
Well Use : Remediation - Other

Map Id: H145  
Direction: SSE  
Distance: 0.753 mi., 3978 ft.  
Elevation: 168 ft.  
Relative: Higher

<b>Site Name :</b> 3-007-200452-1 29.943395, -82.112387 FL
<b>Database(s) :</b> [WELLS SR - FL] ( <i>cont.</i> )

Envirosite ID: 33137991  
EPA ID: N/R

### WELLS SR - FL (*cont.*)

Static Water Level (ft) :	0
Latitude :	295636.222
Longitude :	820644.5932
Application Documents Link :	N/R

Map Id: H146  
Direction: SSE  
Distance: 0.754 mi., 3979 ft.  
Elevation: 168 ft.  
Relative: Higher

<b>Site Name :</b> 3-007-200438-1 29.943479, -82.112163 FL
<b>Database(s) :</b> [WELLS SR - FL]

Envirosite ID: 33122449  
EPA ID: N/R

### WELLS SR - FL

Permit :	3-007-200438-1
Issue Date :	2012-10-04
Completion Date :	2012-10-08
Station ID :	115574
Legacy Number :	N/R
Contractor License :	9311
Owner Name :	PARHAM WILLIAM H REGENCY REALTY GROUP INC
Contractor Name :	James Hinst
Driller Name :	jeff zeigler
County :	Bradford
Section/Township/Range :	SEC: 28, TWP: 6S, RNG: 22E
Casing Depth :	0
Total Depth :	20
Diameter :	2
Compliance Number :	407
Well Street Address :	209 TEMPLE AVE S
Location Address :	209 TEMPLE AVE S, STARKE, FL FL
Type of Work :	Abandonment
Well Use :	Remediation - Air Sparge
Static Water Level (ft) :	0
Latitude :	295636.5244
Longitude :	820643.7868
Application Documents Link :	N/R

Map Id: H147  
Direction: SSE  
Distance: 0.754 mi., 3979 ft.  
Elevation: 168 ft.  
Relative: Higher

<b>Site Name :</b>	3-007-200440-1 29.943458, -82.112215 FL
<b>Database(s) :</b>	[WELLS SR - FL]

Envirosite ID: 33124511  
EPA ID: N/R

## WELLS SR - FL

Permit :	3-007-200440-1
Issue Date :	2012-10-05
Completion Date :	2012-10-08
Station ID :	115546
Legacy Number :	N/R
Contractor License :	9311
Owner Name :	PARHAM WILLIAM H REGENCY REALTY GROUP INC
Contractor Name :	James Hinst
Driller Name :	Jeff Zeigler
County :	Bradford
Section/Township/Range :	SEC: 28, TWP: 6S, RNG: 22E
Casing Depth :	0
Total Depth :	20
Diameter :	2
Compliance Number :	439
Well Street Address :	209 TEMPLE AVE S
Location Address :	209 TEMPLE AVE S, STARKE, FL FL
Type of Work :	Abandonment
Well Use :	Remediation - Air Sparge
Static Water Level (ft) :	0
Latitude :	295636.4488
Longitude :	820643.974
Application Documents Link :	N/R

Map Id: H148  
Direction: SSE  
Distance: 0.754 mi., 3980 ft.  
Elevation: 169 ft.  
Relative: Higher

<b>Site Name :</b>	3-007-200450-1 29.943451, -82.112231 FL
<b>Database(s) :</b>	[WELLS SR - FL]

Envirosite ID: 33137986  
EPA ID: N/R

## WELLS SR - FL

Permit :	3-007-200450-1
Issue Date :	2012-10-04
Completion Date :	2012-10-09
Station ID :	115639
Legacy Number :	N/R
Contractor License :	9311
Owner Name :	PARHAM WILLIAM H REGENCY REALTY GROUP INC
Contractor Name :	James Hinst
Driller Name :	Jeff Zeigler
County :	Bradford
Section/Township/Range :	SEC: 28, TWP: 6S, RNG: 22E
Casing Depth :	0
Total Depth :	15
Diameter :	1
Compliance Number :	432
Well Street Address :	209 TEMPLE AVE S
Location Address :	209 TEMPLE AVE S, STARKE, FL FL
Type of Work :	Abandonment
Well Use :	Remediation - Other



Map Id: H148  
Direction: SSE  
Distance: 0.754 mi., 3980 ft.  
Elevation: 169 ft.  
Relative: Higher

Site Name : 3-007-200450-1  
29.943451, -82.112231  
FL  
Database(s) : [WELLS SR - FL] (cont.)

Envirosite ID: 33137986  
EPA ID: N/R

## WELLS SR - FL (cont.)

Static Water Level (ft) : 0  
Latitude : 295636.4236  
Longitude : 820644.0316  
Application Documents Link : N/R

Map Id: H149  
Direction: SSE  
Distance: 0.754 mi., 3981 ft.  
Elevation: 169 ft.  
Relative: Higher

Site Name : 3-007-200452-1  
29.943426, -82.112282  
FL  
Database(s) : [WELLS SR - FL]

Envirosite ID: 33124682  
EPA ID: N/R

## WELLS SR - FL

Permit : 3-007-200452-1  
Issue Date : 2012-10-04  
Completion Date : 2012-10-09  
Station ID : 115633  
Legacy Number : N/R  
Contractor License : 9311  
Owner Name : PARHAM WILLIAM H REGENCY REALTY GROUP INC  
Contractor Name : James Hinst  
Driller Name : jeff zeigler  
County : Bradford  
Section/Township/Range : SEC: 28, TWP: 6S, RNG: 22E  
Casing Depth : 0  
Total Depth : 15  
Diameter : 1  
Compliance Number : 434  
Well Street Address : 209 TEMPLE AVE S  
Location Address : 209 TEMPLE AVE S, STARKE, FL FL  
Type of Work : Abandonment  
Well Use : Remediation - Other  
Static Water Level (ft) : 0  
Latitude : 295636.3336  
Longitude : 820644.2152  
Application Documents Link : N/R

Map Id: H150  
Direction: SSE  
Distance: 0.754 mi., 3983 ft.  
Elevation: 166 ft.  
Relative: Higher

<b>Site Name :</b>	3-007-200433-1 29.943323, -82.112541 FL
<b>Database(s) :</b>	[WELLS SR - FL]

Envirosite ID: 33123623  
EPA ID: N/R

## WELLS SR - FL

Permit :	3-007-200433-1
Issue Date :	2012-10-04
Completion Date :	2012-10-08
Station ID :	115537
Legacy Number :	N/R
Contractor License :	9311
Owner Name :	ANDREWS FAMILY PARTNERSHIP LTD
Contractor Name :	James Hinst
Driller Name :	N/R
County :	Bradford
Section/Township/Range :	SEC: 28, TWP: 6S, RNG: 22E
Casing Depth :	0
Total Depth :	20
Diameter :	2
Compliance Number :	424
Well Street Address :	STARKE; FL - 32091
Location Address :	STARKE; FL - 32091
Type of Work :	Abandonment
Well Use :	Monitoring
Static Water Level (ft) :	0
Latitude :	295635.9628
Longitude :	820645.1476
Application Documents Link :	N/R

Map Id: H151  
Direction: SSE  
Distance: 0.754 mi., 3984 ft.  
Elevation: 168 ft.  
Relative: Higher

<b>Site Name :</b>	3-007-200450-1 29.943463, -82.112167 FL
<b>Database(s) :</b>	[WELLS SR - FL]

Envirosite ID: 33124528  
EPA ID: N/R

## WELLS SR - FL

Permit :	3-007-200450-1
Issue Date :	2012-10-04
Completion Date :	2012-10-09
Station ID :	115641
Legacy Number :	N/R
Contractor License :	9311
Owner Name :	PARHAM WILLIAM H REGENCY REALTY GROUP INC
Contractor Name :	James Hinst
Driller Name :	Jeff Zeigler
County :	Bradford
Section/Township/Range :	SEC: 28, TWP: 6S, RNG: 22E
Casing Depth :	0
Total Depth :	15
Diameter :	1
Compliance Number :	432
Well Street Address :	209 TEMPLE AVE S
Location Address :	209 TEMPLE AVE S, STARKE, FL FL
Type of Work :	Abandonment
Well Use :	Remediation - Other

Map Id: H151  
Direction: SSE  
Distance: 0.754 mi., 3984 ft.  
Elevation: 168 ft.  
Relative: Higher

<b>Site Name :</b> 3-007-200450-1 29.943463, -82.112167 FL
<b>Database(s) :</b> [WELLS SR - FL] ( <i>cont.</i> )

Envirosite ID: 33124528  
EPA ID: N/R

### WELLS SR - FL (*cont.*)

Static Water Level (ft) :	0
Latitude :	295636.4668
Longitude :	820643.8012
Application Documents Link :	N/R

Map Id: H152  
Direction: SSE  
Distance: 0.755 mi., 3985 ft.  
Elevation: 168 ft.  
Relative: Higher

<b>Site Name :</b> 3-007-200450-1 29.94344, -82.112215 FL
<b>Database(s) :</b> [WELLS SR - FL]

Envirosite ID: 33137983  
EPA ID: N/R

### WELLS SR - FL

Permit :	3-007-200450-1
Issue Date :	2012-10-04
Completion Date :	2012-10-09
Station ID :	115640
Legacy Number :	N/R
Contractor License :	9311
Owner Name :	PARHAM WILLIAM H REGENCY REALTY GROUP INC
Contractor Name :	James Hinst
Driller Name :	Jeff Zeigler
County :	Bradford
Section/Township/Range :	SEC: 28, TWP: 6S, RNG: 22E
Casing Depth :	0
Total Depth :	15
Diameter :	1
Compliance Number :	432
Well Street Address :	209 TEMPLE AVE S
Location Address :	209 TEMPLE AVE S, STARKE, FL FL
Type of Work :	Abandonment
Well Use :	Remediation - Other
Static Water Level (ft) :	0
Latitude :	295636.384
Longitude :	820643.974
Application Documents Link :	N/R

Map Id: H153  
Direction: SSE  
Distance: 0.755 mi., 3988 ft.  
Elevation: 168 ft.  
Relative: Higher

**Site Name :** 3-007-200449-1  
29.943543, -82.111941  
FL  
**Database(s) :** [WELLS SR - FL]

Envirosite ID: 33137707  
EPA ID: N/R

## WELLS SR - FL

Permit : 3-007-200449-1  
Issue Date : 2012-10-04  
Completion Date : 2012-10-09  
Station ID : 115678  
Legacy Number : N/R  
Contractor License : 9311  
Owner Name : PARHAM WILLIAM H REGENCY REALTY GROUP INC  
Contractor Name : James Hinst  
Driller Name : Jeff Zeigler  
County : Bradford  
Section/Township/Range : SEC: 28, TWP: 6S, RNG: 22E  
Casing Depth : 0  
Total Depth : 15  
Diameter : 1  
Compliance Number : 431  
Well Street Address : 209 TEMPLE AVE S  
Location Address : 209 TEMPLE AVE S, STARKE, FL FL  
Type of Work : Abandonment  
Well Use : Remediation - Other  
Static Water Level (ft) : 0  
Latitude : 295636.7548  
Longitude : 820642.9876  
Application Documents Link : N/R

Map Id: H154  
Direction: SSE  
Distance: 0.755 mi., 3989 ft.  
Elevation: 168 ft.  
Relative: Higher

**Site Name :** 3-007-200440-1  
29.943414, -82.112255  
FL  
**Database(s) :** [WELLS SR - FL]

Envirosite ID: 33124667  
EPA ID: N/R

## WELLS SR - FL

Permit : 3-007-200440-1  
Issue Date : 2012-10-05  
Completion Date : 2012-10-08  
Station ID : 115549  
Legacy Number : N/R  
Contractor License : 9311  
Owner Name : PARHAM WILLIAM H REGENCY REALTY GROUP INC  
Contractor Name : James Hinst  
Driller Name : Jeff Zeigler  
County : Bradford  
Section/Township/Range : SEC: 28, TWP: 6S, RNG: 22E  
Casing Depth : 0  
Total Depth : 20  
Diameter : 2  
Compliance Number : 439  
Well Street Address : 209 TEMPLE AVE S  
Location Address : 209 TEMPLE AVE S, STARKE, FL FL  
Type of Work : Abandonment  
Well Use : Remediation - Air Sparge

Map Id: H154  
Direction: SSE  
Distance: 0.755 mi., 3989 ft.  
Elevation: 168 ft.  
Relative: Higher

**Site Name :** 3-007-200440-1  
29.943414, -82.112255  
FL  
**Database(s) :** [WELLS SR - FL] (*cont.*)

Envirosite ID: 33124667  
EPA ID: N/R

## WELLS SR - FL (*cont.*)

Static Water Level (ft) : 0  
Latitude : 295636.2904  
Longitude : 820644.118  
Application Documents Link : N/R

Map Id: H155  
Direction: SSE  
Distance: 0.756 mi., 3990 ft.  
Elevation: 168 ft.  
Relative: Higher

**Site Name :** 3-007-200449-1  
29.943525, -82.111974  
FL  
**Database(s) :** [WELLS SR - FL]

Envirosite ID: 33137977  
EPA ID: N/R

## WELLS SR - FL

Permit : 3-007-200449-1  
Issue Date : 2012-10-04  
Completion Date : 2012-10-09  
Station ID : 115679  
Legacy Number : N/R  
Contractor License : 9311  
Owner Name : PARHAM WILLIAM H REGENCY REALTY GROUP INC  
Contractor Name : James Hinst  
Driller Name : Jeff Zeigler  
County : Bradford  
Section/Township/Range : SEC: 28, TWP: 6S, RNG: 22E  
Casing Depth : 0  
Total Depth : 15  
Diameter : 1  
Compliance Number : 431  
Well Street Address : 209 TEMPLE AVE S  
Location Address : 209 TEMPLE AVE S, STARKE, FL FL  
Type of Work : Abandonment  
Well Use : Remediation - Other  
Static Water Level (ft) : 0  
Latitude : 295636.69  
Longitude : 820643.1064  
Application Documents Link : N/R

Map Id: H156  
Direction: SSE  
Distance: 0.756 mi., 3990 ft.  
Elevation: 168 ft.  
Relative: Higher

Site Name : 3-007-200453-1  
29.943379, -82.112336  
FL  
Database(s) : [WELLS SR - FL]

Envirosite ID: 33122365  
EPA ID: N/R

WELLS SR - FL

Permit : 3-007-200453-1  
Issue Date : 2012-10-04  
Completion Date : 2012-10-09  
Station ID : 115625  
Legacy Number : N/R  
Contractor License : 9311  
Owner Name : PARHAM WILLIAM H REGENCY REALTY GROUP INC  
Contractor Name : James Hinst  
Driller Name : Jeff Zeigler  
County : Bradford  
Section/Township/Range : SEC: 28, TWP: 6S, RNG: 22E  
Casing Depth : 0  
Total Depth : 15  
Diameter : 1  
Compliance Number : 435  
Well Street Address : 209 TEMPLE AVE S  
Location Address : 209 TEMPLE AVE S, STARKE, FL FL  
Type of Work : Abandonment  
Well Use : Remediation - Other  
Static Water Level (ft) : 0  
Latitude : 295636.1644  
Longitude : 820644.4096  
Application Documents Link : N/R

Map Id: H157  
Direction: SSE  
Distance: 0.756 mi., 3990 ft.  
Elevation: 168 ft.  
Relative: Higher

Site Name : 3-007-200440-1  
29.943419, -82.112231  
FL  
Database(s) : [WELLS SR - FL]

Envirosite ID: 33137685  
EPA ID: N/R

WELLS SR - FL

Permit : 3-007-200440-1  
Issue Date : 2012-10-05  
Completion Date : 2012-10-08  
Station ID : 115548  
Legacy Number : N/R  
Contractor License : 9311  
Owner Name : PARHAM WILLIAM H REGENCY REALTY GROUP INC  
Contractor Name : James Hinst  
Driller Name : Jeff Zeigler  
County : Bradford  
Section/Township/Range : SEC: 28, TWP: 6S, RNG: 22E  
Casing Depth : 0  
Total Depth : 20  
Diameter : 2  
Compliance Number : 439  
Well Street Address : 209 TEMPLE AVE S  
Location Address : 209 TEMPLE AVE S, STARKE, FL FL  
Type of Work : Abandonment  
Well Use : Remediation - Air Sparge

Map Id: H157  
Direction: SSE  
Distance: 0.756 mi., 3990 ft.  
Elevation: 168 ft.  
Relative: Higher

<b>Site Name :</b> 3-007-200440-1 29.943419, -82.112231 FL
<b>Database(s) :</b> [WELLS SR - FL] ( <i>cont.</i> )

Envirosite ID: 33137685  
EPA ID: N/R

### WELLS SR - FL (*cont.*)

Static Water Level (ft) :	0
Latitude :	295636.3084
Longitude :	820644.0316
Application Documents Link :	N/R

Map Id: H158  
Direction: SSE  
Distance: 0.756 mi., 3990 ft.  
Elevation: 168 ft.  
Relative: Higher

<b>Site Name :</b> 3-007-200453-1 29.943358, -82.112387 FL
<b>Database(s) :</b> [WELLS SR - FL]

Envirosite ID: 33122464  
EPA ID: N/R

### WELLS SR - FL

Permit :	3-007-200453-1
Issue Date :	2012-10-04
Completion Date :	2012-10-09
Station ID :	115624
Legacy Number :	N/R
Contractor License :	9311
Owner Name :	PARHAM WILLIAM H REGENCY REALTY GROUP INC
Contractor Name :	James Hinst
Driller Name :	Jeff Zeigler
County :	Bradford
Section/Township/Range :	SEC: 28, TWP: 6S, RNG: 22E
Casing Depth :	0
Total Depth :	15
Diameter :	1
Compliance Number :	435
Well Street Address :	209 TEMPLE AVE S
Location Address :	209 TEMPLE AVE S, STARKE, FL FL
Type of Work :	Abandonment
Well Use :	Remediation - Other
Static Water Level (ft) :	0
Latitude :	295636.0888
Longitude :	820644.5932
Application Documents Link :	N/R

Map Id: H159  
Direction: SSE  
Distance: 0.756 mi., 3991 ft.  
Elevation: 168 ft.  
Relative: Higher

**Site Name :** 3-007-200447-1  
29.943358, -82.112384  
FL  
**Database(s) :** [WELLS SR - FL]

Envirosite ID: 33137976  
EPA ID: N/R

## WELLS SR - FL

Permit : 3-007-200447-1  
Issue Date : 2012-10-04  
Completion Date : 2012-10-09  
Station ID : 115692  
Legacy Number : N/R  
Contractor License : 9311  
Owner Name : PARHAM WILLIAM H REGENCY REALTY GROUP INC  
Contractor Name : James Hinst  
Driller Name : Jeff Zeigler  
County : Bradford  
Section/Township/Range : SEC: 28, TWP: 6S, RNG: 22E  
Casing Depth : 0  
Total Depth : 15  
Diameter : 1  
Compliance Number : 429  
Well Street Address : 209 TEMPLE AVE S  
Location Address : 209 TEMPLE AVE S, STARKE, FL FL  
Type of Work : Abandonment  
Well Use : Remediation - Other  
Static Water Level (ft) : 0  
Latitude : 295636.0888  
Longitude : 820644.5824  
Application Documents Link : N/R

Map Id: H160  
Direction: SSE  
Distance: 0.756 mi., 3993 ft.  
Elevation: 168 ft.  
Relative: Higher

**Site Name :** 3-007-200445-1  
29.943354, -82.11238  
FL  
**Database(s) :** [WELLS SR - FL]

Envirosite ID: 33122367  
EPA ID: N/R

## WELLS SR - FL

Permit : 3-007-200445-1  
Issue Date : 2012-10-05  
Completion Date : 2012-10-08  
Station ID : 115568  
Legacy Number : N/R  
Contractor License : 9311  
Owner Name : PARHAM WILLIAM H REGENCY REALTY GROUP INC  
Contractor Name : James Hinst  
Driller Name : Jeff Zeigler  
County : Bradford  
Section/Township/Range : SEC: 28, TWP: 6S, RNG: 22E  
Casing Depth : 0  
Total Depth : 20  
Diameter : 2  
Compliance Number : 446  
Well Street Address : 209 TEMPLE AVE S  
Location Address : 209 TEMPLE AVE S, STARKE, FL FL  
Type of Work : Abandonment  
Well Use : Remediation - Air Sparge



Map Id: H160  
Direction: SSE  
Distance: 0.756 mi., 3993 ft.  
Elevation: 168 ft.  
Relative: Higher

**Site Name :** 3-007-200445-1  
29.943354, -82.11238  
FL  
**Database(s) :** [WELLS SR - FL] (*cont.*)

Envirosite ID: 33122367  
EPA ID: N/R

## WELLS SR - FL (*cont.*)

Static Water Level (ft) : 0  
Latitude : 295636.0744  
Longitude : 820644.568  
Application Documents Link : N/R

Map Id: H161  
Direction: SSE  
Distance: 0.756 mi., 3993 ft.  
Elevation: 168 ft.  
Relative: Higher

**Site Name :** 3-007-200453-1  
29.943381, -82.112309  
FL  
**Database(s) :** [WELLS SR - FL]

Envirosite ID: 33122462  
EPA ID: N/R

## WELLS SR - FL

Permit : 3-007-200453-1  
Issue Date : 2012-10-04  
Completion Date : 2012-10-09  
Station ID : 115626  
Legacy Number : N/R  
Contractor License : 9311  
Owner Name : PARHAM WILLIAM H REGENCY REALTY GROUP INC  
Contractor Name : James Hinst  
Driller Name : Jeff Zeigler  
County : Bradford  
Section/Township/Range : SEC: 28, TWP: 6S, RNG: 22E  
Casing Depth : 0  
Total Depth : 15  
Diameter : 1  
Compliance Number : 435  
Well Street Address : 209 TEMPLE AVE S  
Location Address : 209 TEMPLE AVE S, STARKE, FL FL  
Type of Work : Abandonment  
Well Use : Remediation - Other  
Static Water Level (ft) : 0  
Latitude : 295636.1716  
Longitude : 820644.3124  
Application Documents Link : N/R

Map Id: H162  
Direction: SSE  
Distance: 0.756 mi., 3993 ft.  
Elevation: 168 ft.  
Relative: Higher

<b>Site Name :</b>	3-007-200433-1 29.943346, -82.112396 FL
<b>Database(s) :</b>	[WELLS SR - FL]

Envirosite ID: 33122453  
EPA ID: N/R

## WELLS SR - FL

Permit :	3-007-200433-1
Issue Date :	2012-10-04
Completion Date :	2012-10-08
Station ID :	115536
Legacy Number :	N/R
Contractor License :	9311
Owner Name :	ANDREWS FAMILY PARTNERSHIP LTD
Contractor Name :	James Hinst
Driller Name :	N/R
County :	Bradford
Section/Township/Range :	SEC: 28, TWP: 6S, RNG: 22E
Casing Depth :	0
Total Depth :	20
Diameter :	2
Compliance Number :	424
Well Street Address :	209 TEMPLE AVE S
Location Address :	209 TEMPLE AVE S, STARKE, FL FL
Type of Work :	Abandonment
Well Use :	Monitoring
Static Water Level (ft) :	0
Latitude :	295636.0456
Longitude :	820644.6256
Application Documents Link :	N/R

Map Id: H163  
Direction: SSE  
Distance: 0.756 mi., 3993 ft.  
Elevation: 168 ft.  
Relative: Higher

<b>Site Name :</b>	3-007-200433-1 29.94347, -82.112081 FL
<b>Database(s) :</b>	[WELLS SR - FL]

Envirosite ID: 33122452  
EPA ID: N/R

## WELLS SR - FL

Permit :	3-007-200433-1
Issue Date :	2012-10-04
Completion Date :	2012-10-08
Station ID :	115532
Legacy Number :	N/R
Contractor License :	9311
Owner Name :	ANDREWS FAMILY PARTNERSHIP LTD
Contractor Name :	James Hinst
Driller Name :	N/R
County :	Bradford
Section/Township/Range :	SEC: 28, TWP: 6S, RNG: 22E
Casing Depth :	0
Total Depth :	20
Diameter :	2
Compliance Number :	424
Well Street Address :	STARKE; FL - 32091
Location Address :	STARKE; FL - 32091
Type of Work :	Abandonment
Well Use :	Monitoring

Map Id: H163  
Direction: SSE  
Distance: 0.756 mi., 3993 ft.  
Elevation: 168 ft.  
Relative: Higher

<b>Site Name :</b>	3-007-200433-1 29.94347, -82.112081 FL
<b>Database(s) :</b>	[WELLS SR - FL] ( <i>cont.</i> )

Envirosite ID: 33122452  
EPA ID: N/R

## WELLS SR - FL (*cont.*)

Static Water Level (ft) :	0
Latitude :	295636.492
Longitude :	820643.4916
Application Documents Link :	N/R

Map Id: I164  
Direction: ENE  
Distance: 0.756 mi., 3994 ft.  
Elevation: 162 ft.  
Relative: Higher

<b>Site Name :</b>	3-007-176251-1 29.960833, -82.105833 FL
<b>Database(s) :</b>	[WELLS SR - FL]

Envirosite ID: 33122348  
EPA ID: N/R

## WELLS SR - FL

Permit :	3-007-176251-1
Issue Date :	2011-10-11
Completion Date :	2011-10-13
Station ID :	111266
Legacy Number :	101099
Contractor License :	2613
Owner Name :	MORRIS PUBLISHING GROUP LLC
Contractor Name :	Gregory Campbell
Driller Name :	CAMPBELL GREGORY
County :	Bradford
Section/Township/Range :	SEC: 21, TWP: 6S, RNG: 22E
Casing Depth :	2
Total Depth :	12
Diameter :	2
Compliance Number :	110799
Well Street Address :	N/R
Location Address :	N/R
Type of Work :	New Construction
Well Use :	Monitoring
Static Water Level (ft) :	4
Latitude :	295739
Longitude :	820621
Application Documents Link :	N/R

Map Id: H165  
Direction: SSE  
Distance: 0.756 mi., 3994 ft.  
Elevation: 168 ft.  
Relative: Higher

Site Name : 3-007-200444-1  
29.943349, -82.11238  
FL  
Database(s) : [WELLS SR - FL]

Envirosite ID: 33137961  
EPA ID: N/R

WELLS SR - FL

Permit : 3-007-200444-1  
Issue Date : 2012-10-05  
Completion Date : 2012-10-08  
Station ID : 115566  
Legacy Number : N/R  
Contractor License : 9311  
Owner Name : PARHAM WILLIAM H REGENCY REALTY GROUP INC  
Contractor Name : James Hinst  
Driller Name : jeff zeigler  
County : Bradford  
Section/Township/Range : SEC: 28, TWP: 6S, RNG: 22E  
Casing Depth : 0  
Total Depth : 20  
Diameter : 2  
Compliance Number : 445  
Well Street Address : 209 TEMPLE AVE S  
Location Address : 209 TEMPLE AVE S, STARKE, FL FL  
Type of Work : Abandonment  
Well Use : Remediation - Air Sparge  
Static Water Level (ft) : 0  
Latitude : 295636.0564  
Longitude : 820644.568  
Application Documents Link : N/R

Map Id: H166  
Direction: SSE  
Distance: 0.756 mi., 3994 ft.  
Elevation: 168 ft.  
Relative: Higher

Site Name : 3-007-200438-1  
29.943437, -82.112154  
FL  
Database(s) : [WELLS SR - FL]

Envirosite ID: 33143463  
EPA ID: N/R

WELLS SR - FL

Permit : 3-007-200438-1  
Issue Date : 2012-10-04  
Completion Date : 2012-10-08  
Station ID : 115576  
Legacy Number : N/R  
Contractor License : 9311  
Owner Name : PARHAM WILLIAM H REGENCY REALTY GROUP INC  
Contractor Name : James Hinst  
Driller Name : jeff zeigler  
County : Bradford  
Section/Township/Range : SEC: 28, TWP: 6S, RNG: 22E  
Casing Depth : 0  
Total Depth : 20  
Diameter : 2  
Compliance Number : 407  
Well Street Address : 209 TEMPLE AVE S  
Location Address : 209 TEMPLE AVE S, STARKE, FL FL  
Type of Work : Abandonment  
Well Use : Remediation - Air Sparge

Map Id: H166  
Direction: SSE  
Distance: 0.756 mi., 3994 ft.  
Elevation: 168 ft.  
Relative: Higher

Site Name : 3-007-200438-1  
29.943437, -82.112154  
FL  
Database(s) : [WELLS SR - FL] (cont.)

Envirosite ID: 33143463  
EPA ID: N/R

## WELLS SR - FL (cont.)

Static Water Level (ft) : 0  
Latitude : 295636.3732  
Longitude : 820643.7544  
Application Documents Link : N/R

Map Id: I167  
Direction: ENE  
Distance: 0.756 mi., 3994 ft.  
Elevation: 163 ft.  
Relative: Higher

Site Name : 3-007-227696-1  
29.960984, -82.105933  
FL  
Database(s) : [WELLS SR - FL]

Envirosite ID: 33122562  
EPA ID: N/R

## WELLS SR - FL

Permit : 3-007-227696-1  
Issue Date : 2016-06-02  
Completion Date : 2016-06-30  
Station ID : 125989  
Legacy Number : N/R  
Contractor License : 3096  
Owner Name : MORRIS PUBLISHING GROUP LLC  
Contractor Name : William Rollins  
Driller Name : William Rollins  
County : Bradford  
Section/Township/Range : SEC: 21, TWP: 6S, RNG: 22E  
Casing Depth : 25  
Total Depth : 30  
Diameter : 0  
Compliance Number : 122802  
Well Street Address : 1605 TEMPLE AVE N  
Location Address : 1605 TEMPLE AVE N, STARKE, FL FL  
Type of Work : Abandonment  
Well Use : Monitoring  
Static Water Level (ft) : 1.5  
Latitude : 295739.5424  
Longitude : 820621.3588  
Application Documents Link : N/R

Map Id: H168  
Direction: SSE  
Distance: 0.757 mi., 3995 ft.  
Elevation: 166 ft.  
Relative: Higher

**Site Name :** 3-007-200454-1  
29.943316, -82.112459  
FL  
**Database(s) :** [WELLS SR - FL]

Envirosite ID: 33137712  
EPA ID: N/R

## WELLS SR - FL

Permit : 3-007-200454-1  
Issue Date : 2012-10-04  
Completion Date : 2012-10-09  
Station ID : 115623  
Legacy Number : N/R  
Contractor License : 9311  
Owner Name : PARHAM WILLIAM H REGENCY REALTY GROUP INC  
Contractor Name : James Hinst  
Driller Name : Jeff Zeigler  
County : Bradford  
Section/Township/Range : SEC: 28, TWP: 6S, RNG: 22E  
Casing Depth : 0  
Total Depth : 15  
Diameter : 1  
Compliance Number : 436  
Well Street Address : STARKE; FL - 32091  
Location Address : STARKE; FL - 32091  
Type of Work : Abandonment  
Well Use : Remediation - Other  
Static Water Level (ft) : 0  
Latitude : 295635.9376  
Longitude : 820644.8524  
Application Documents Link : N/R

Map Id: H169  
Direction: SSE  
Distance: 0.757 mi., 3995 ft.  
Elevation: 168 ft.  
Relative: Higher

**Site Name :** 3-007-200452-1  
29.943405, -82.112226  
FL  
**Database(s) :** [WELLS SR - FL]

Envirosite ID: 33124527  
EPA ID: N/R

## WELLS SR - FL

Permit : 3-007-200452-1  
Issue Date : 2012-10-04  
Completion Date : 2012-10-09  
Station ID : 115634  
Legacy Number : N/R  
Contractor License : 9311  
Owner Name : PARHAM WILLIAM H REGENCY REALTY GROUP INC  
Contractor Name : James Hinst  
Driller Name : jeff zeigler  
County : Bradford  
Section/Township/Range : SEC: 28, TWP: 6S, RNG: 22E  
Casing Depth : 0  
Total Depth : 15  
Diameter : 1  
Compliance Number : 434  
Well Street Address : 209 TEMPLE AVE S  
Location Address : 209 TEMPLE AVE S, STARKE, FL FL  
Type of Work : Abandonment  
Well Use : Remediation - Other

Map Id: H169  
Direction: SSE  
Distance: 0.757 mi., 3995 ft.  
Elevation: 168 ft.  
Relative: Higher

**Site Name :** 3-007-200452-1  
29.943405, -82.112226  
FL  
**Database(s) :** [WELLS SR - FL] (*cont.*)

Envirosite ID: 33124527  
EPA ID: N/R

## WELLS SR - FL (*cont.*)

Static Water Level (ft) : 0  
Latitude : 295636.258  
Longitude : 820644.0136  
Application Documents Link : N/R

Map Id: H170  
Direction: SSE  
Distance: 0.757 mi., 3996 ft.  
Elevation: 168 ft.  
Relative: Higher

**Site Name :** 3-007-200444-1  
29.943337, -82.112401  
FL  
**Database(s) :** [WELLS SR - FL]

Envirosite ID: 33124534  
EPA ID: N/R

## WELLS SR - FL

Permit : 3-007-200444-1  
Issue Date : 2012-10-05  
Completion Date : 2012-10-08  
Station ID : 115567  
Legacy Number : N/R  
Contractor License : 9311  
Owner Name : PARHAM WILLIAM H REGENCY REALTY GROUP INC  
Contractor Name : James Hinst  
Driller Name : jeff zeigler  
County : Bradford  
Section/Township/Range : SEC: 28, TWP: 6S, RNG: 22E  
Casing Depth : 0  
Total Depth : 20  
Diameter : 2  
Compliance Number : 445  
Well Street Address : 209 TEMPLE AVE S  
Location Address : 209 TEMPLE AVE S, STARKE, FL FL  
Type of Work : Abandonment  
Well Use : Remediation - Air Sparge  
Static Water Level (ft) : 0  
Latitude : 295636.0132  
Longitude : 820644.6436  
Application Documents Link : N/R

Map Id: H171  
Direction: SSE  
Distance: 0.757 mi., 3996 ft.  
Elevation: 168 ft.  
Relative: Higher

<b>Site Name :</b>	3-007-200450-1 29.94343, -82.112159 FL
<b>Database(s) :</b>	[WELLS SR - FL]

Envirosite ID: 33122366  
EPA ID: N/R

## WELLS SR - FL

Permit :	3-007-200450-1
Issue Date :	2012-10-04
Completion Date :	2012-10-09
Station ID :	115642
Legacy Number :	N/R
Contractor License :	9311
Owner Name :	PARHAM WILLIAM H REGENCY REALTY GROUP INC
Contractor Name :	James Hinst
Driller Name :	Jeff Zeigler
County :	Bradford
Section/Township/Range :	SEC: 28, TWP: 6S, RNG: 22E
Casing Depth :	0
Total Depth :	15
Diameter :	1
Compliance Number :	432
Well Street Address :	209 TEMPLE AVE S
Location Address :	209 TEMPLE AVE S, STARKE, FL FL
Type of Work :	Abandonment
Well Use :	Remediation - Other
Static Water Level (ft) :	0
Latitude :	295636.348
Longitude :	820643.7724
Application Documents Link :	N/R

Map Id: H172  
Direction: SSE  
Distance: 0.757 mi., 3996 ft.  
Elevation: 166 ft.  
Relative: Higher

<b>Site Name :</b>	3-007-200454-1 29.943319, -82.112443 FL
<b>Database(s) :</b>	[WELLS SR - FL]

Envirosite ID: 33143508  
EPA ID: N/R

## WELLS SR - FL

Permit :	3-007-200454-1
Issue Date :	2012-10-04
Completion Date :	2012-10-09
Station ID :	115622
Legacy Number :	N/R
Contractor License :	9311
Owner Name :	PARHAM WILLIAM H REGENCY REALTY GROUP INC
Contractor Name :	James Hinst
Driller Name :	Jeff Zeigler
County :	Bradford
Section/Township/Range :	SEC: 28, TWP: 6S, RNG: 22E
Casing Depth :	0
Total Depth :	15
Diameter :	1
Compliance Number :	436
Well Street Address :	STARKE; FL - 32091
Location Address :	STARKE; FL - 32091
Type of Work :	Abandonment
Well Use :	Remediation - Other



Map Id: H172  
Direction: SSE  
Distance: 0.757 mi., 3996 ft.  
Elevation: 166 ft.  
Relative: Higher

**Site Name :** 3-007-200454-1  
29.943319, -82.112443  
FL  
**Database(s) :** [WELLS SR - FL] (*cont.*)

Envirosite ID: 33143508  
EPA ID: N/R

## WELLS SR - FL (*cont.*)

Static Water Level (ft) : 0  
Latitude : 295635.9484  
Longitude : 820644.7948  
Application Documents Link : N/R

Map Id: I173  
Direction: ENE  
Distance: 0.757 mi., 3997 ft.  
Elevation: 162 ft.  
Relative: Higher

**Site Name :** 3-007-227693-1  
29.960815, -82.10581  
FL  
**Database(s) :** [WELLS SR - FL]

Envirosite ID: 33138277  
EPA ID: N/R

## WELLS SR - FL

Permit : 3-007-227693-1  
Issue Date : 2016-06-02  
Completion Date : 2016-06-30  
Station ID : 126403  
Legacy Number : N/R  
Contractor License : 3096  
Owner Name : DICKERSON BROADCASTING INC  
Contractor Name : William Rollins  
Driller Name : William Rollins  
County : Bradford  
Section/Township/Range : SEC: 21, TWP: 6S, RNG: 22E  
Casing Depth : 2  
Total Depth : 12  
Diameter : 0  
Compliance Number : 122801  
Well Street Address : 1601 TEMPLE AVE N  
Location Address : 1601 TEMPLE AVE N, STARKE, FL FL  
Type of Work : Abandonment  
Well Use : Monitoring  
Static Water Level (ft) : 1.5  
Latitude : 295738.934  
Longitude : 820620.916  
Application Documents Link : [Click here for hyperlink provided by the agency.](#)

Map Id: H174  
Direction: SSE  
Distance: 0.757 mi., 4000 ft.  
Elevation: 168 ft.  
Relative: Higher

<b>Site Name :</b>	3-007-200445-1 29.943347, -82.112342 FL
<b>Database(s) :</b>	[WELLS SR - FL]

Envirosite ID: 33137965  
EPA ID: N/R

## WELLS SR - FL

Permit :	3-007-200445-1
Issue Date :	2012-10-05
Completion Date :	2012-10-08
Station ID :	115569
Legacy Number :	N/R
Contractor License :	9311
Owner Name :	PARHAM WILLIAM H REGENCY REALTY GROUP INC
Contractor Name :	James Hinst
Driller Name :	Jeff Zeigler
County :	Bradford
Section/Township/Range :	SEC: 28, TWP: 6S, RNG: 22E
Casing Depth :	0
Total Depth :	15
Diameter :	2
Compliance Number :	446
Well Street Address :	209 TEMPLE AVE S
Location Address :	209 TEMPLE AVE S, STARKE, FL FL
Type of Work :	Abandonment
Well Use :	Remediation - Air Sparge
Static Water Level (ft) :	0
Latitude :	295636.0492
Longitude :	820644.4312
Application Documents Link :	N/R

Map Id: H175  
Direction: SSE  
Distance: 0.758 mi., 4000 ft.  
Elevation: 166 ft.  
Relative: Higher

<b>Site Name :</b>	3-007-200445-1 29.94327, -82.112543 FL
<b>Database(s) :</b>	[WELLS SR - FL]

Envirosite ID: 33137964  
EPA ID: N/R

## WELLS SR - FL

Permit :	3-007-200445-1
Issue Date :	2012-10-05
Completion Date :	2012-10-08
Station ID :	115571
Legacy Number :	N/R
Contractor License :	9311
Owner Name :	PARHAM WILLIAM H REGENCY REALTY GROUP INC
Contractor Name :	James Hinst
Driller Name :	Jeff Zeigler
County :	Bradford
Section/Township/Range :	SEC: 28, TWP: 6S, RNG: 22E
Casing Depth :	0
Total Depth :	20
Diameter :	2
Compliance Number :	446
Well Street Address :	STARKE; FL - 32091
Location Address :	STARKE; FL - 32091
Type of Work :	Abandonment
Well Use :	Remediation - Air Sparge

Map Id: H175  
Direction: SSE  
Distance: 0.758 mi., 4000 ft.  
Elevation: 166 ft.  
Relative: Higher

<b>Site Name :</b> 3-007-200445-1 29.94327, -82.112543 FL
<b>Database(s) :</b> [WELLS SR - FL] ( <i>cont.</i> )

Envirosite ID: 33137964  
EPA ID: N/R

### WELLS SR - FL (*cont.*)

Static Water Level (ft) :	0
Latitude :	295635.772
Longitude :	820645.1548
Application Documents Link :	N/R

Map Id: H176  
Direction: SSE  
Distance: 0.758 mi., 4001 ft.  
Elevation: 168 ft.  
Relative: Higher

<b>Site Name :</b> 3-007-200454-1 29.943347, -82.112333 FL
<b>Database(s) :</b> [WELLS SR - FL]

Envirosite ID: 33137714  
EPA ID: N/R

### WELLS SR - FL

Permit :	3-007-200454-1
Issue Date :	2012-10-04
Completion Date :	2012-10-09
Station ID :	115620
Legacy Number :	N/R
Contractor License :	9311
Owner Name :	PARHAM WILLIAM H REGENCY REALTY GROUP INC
Contractor Name :	James Hinst
Driller Name :	Jeff Zeigler
County :	Bradford
Section/Township/Range :	SEC: 28, TWP: 6S, RNG: 22E
Casing Depth :	0
Total Depth :	15
Diameter :	1
Compliance Number :	436
Well Street Address :	209 TEMPLE AVE S
Location Address :	209 TEMPLE AVE S, STARKE, FL FL
Type of Work :	Abandonment
Well Use :	Remediation - Other
Static Water Level (ft) :	0
Latitude :	295636.0492
Longitude :	820644.3988
Application Documents Link :	N/R

Map Id: H177  
Direction: SSE  
Distance: 0.758 mi., 4003 ft.  
Elevation: 168 ft.  
Relative: Higher

**Site Name :** 3-007-200438-1  
29.943437, -82.112087  
FL  
**Database(s) :** [WELLS SR - FL]

Envirosite ID: 33124671  
EPA ID: N/R

## WELLS SR - FL

Permit : 3-007-200438-1  
Issue Date : 2012-10-04  
Completion Date : 2012-10-08  
Station ID : 115575  
Legacy Number : N/R  
Contractor License : 9311  
Owner Name : PARHAM WILLIAM H REGENCY REALTY GROUP INC  
Contractor Name : James Hinst  
Driller Name : jeff zeigler  
County : Bradford  
Section/Township/Range : SEC: 28, TWP: 6S, RNG: 22E  
Casing Depth : 0  
Total Depth : 20  
Diameter : 2  
Compliance Number : 407  
Well Street Address : STARKE; FL - 32091  
Location Address : STARKE; FL - 32091  
Type of Work : Abandonment  
Well Use : Remediation - Air Sparge  
Static Water Level (ft) : 0  
Latitude : 295636.3732  
Longitude : 820643.5132  
Application Documents Link : N/R

Map Id: H178  
Direction: SSE  
Distance: 0.758 mi., 4004 ft.  
Elevation: 168 ft.  
Relative: Higher

**Site Name :** 3-007-200452-1  
29.943437, -82.112084  
FL  
**Database(s) :** [WELLS SR - FL]

Envirosite ID: 33123632  
EPA ID: N/R

## WELLS SR - FL

Permit : 3-007-200452-1  
Issue Date : 2012-10-04  
Completion Date : 2012-10-09  
Station ID : 115635  
Legacy Number : N/R  
Contractor License : 9311  
Owner Name : PARHAM WILLIAM H REGENCY REALTY GROUP INC  
Contractor Name : James Hinst  
Driller Name : jeff zeigler  
County : Bradford  
Section/Township/Range : SEC: 28, TWP: 6S, RNG: 22E  
Casing Depth : 0  
Total Depth : 15  
Diameter : 1  
Compliance Number : 434  
Well Street Address : STARKE; FL - 32091  
Location Address : STARKE; FL - 32091  
Type of Work : Abandonment  
Well Use : Remediation - Other

Map Id: H178  
Direction: SSE  
Distance: 0.758 mi., 4004 ft.  
Elevation: 168 ft.  
Relative: Higher

<b>Site Name :</b> 3-007-200452-1 29.943437, -82.112084 FL
<b>Database(s) :</b> [WELLS SR - FL] ( <i>cont.</i> )

Envirosite ID: 33123632  
EPA ID: N/R

### WELLS SR - FL (*cont.*)

Static Water Level (ft) :	0
Latitude :	295636.3732
Longitude :	820643.5024
Application Documents Link :	N/R

Map Id: H179  
Direction: SSE  
Distance: 0.758 mi., 4004 ft.  
Elevation: 168 ft.  
Relative: Higher

<b>Site Name :</b> 3-007-200438-1 29.943365, -82.112264 FL
<b>Database(s) :</b> [WELLS SR - FL]

Envirosite ID: 33137959  
EPA ID: N/R

### WELLS SR - FL

Permit :	3-007-200438-1
Issue Date :	2012-10-04
Completion Date :	2012-10-08
Station ID :	115577
Legacy Number :	N/R
Contractor License :	9311
Owner Name :	PARHAM WILLIAM H REGENCY REALTY GROUP INC
Contractor Name :	James Hinst
Driller Name :	jeff zeigler
County :	Bradford
Section/Township/Range :	SEC: 28, TWP: 6S, RNG: 22E
Casing Depth :	0
Total Depth :	20
Diameter :	2
Compliance Number :	407
Well Street Address :	209 TEMPLE AVE S
Location Address :	209 TEMPLE AVE S, STARKE, FL FL
Type of Work :	Abandonment
Well Use :	Remediation - Air Sparge
Static Water Level (ft) :	0
Latitude :	295636.114
Longitude :	820644.1504
Application Documents Link :	N/R

Map Id: H180  
Direction: SSE  
Distance: 0.758 mi., 4004 ft.  
Elevation: 168 ft.  
Relative: Higher

<b>Site Name :</b>	3-007-200437-1 29.943453, -82.112042 FL
<b>Database(s) :</b>	[WELLS SR - FL]

Envirosite ID: 33143802  
EPA ID: N/R

## WELLS SR - FL

Permit :	3-007-200437-1
Issue Date :	2012-10-05
Completion Date :	2012-10-08
Station ID :	115584
Legacy Number :	N/R
Contractor License :	9311
Owner Name :	PARHAM WILLIAM H REGENCY REALTY GROUP INC
Contractor Name :	James Hinst
Driller Name :	jeff zeigler
County :	Bradford
Section/Township/Range :	SEC: 28, TWP: 6S, RNG: 22E
Casing Depth :	0
Total Depth :	20
Diameter :	2
Compliance Number :	440
Well Street Address :	STARKE; FL - 32091
Location Address :	STARKE; FL - 32091
Type of Work :	Abandonment
Well Use :	Remediation - Air Sparge
Static Water Level (ft) :	0
Latitude :	295636.4308
Longitude :	820643.3512
Application Documents Link :	N/R

Map Id: H181  
Direction: SSE  
Distance: 0.758 mi., 4005 ft.  
Elevation: 168 ft.  
Relative: Higher

<b>Site Name :</b>	3-007-200450-1 29.943437, -82.112078 FL
<b>Database(s) :</b>	[WELLS SR - FL]

Envirosite ID: 33137980  
EPA ID: N/R

## WELLS SR - FL

Permit :	3-007-200450-1
Issue Date :	2012-10-04
Completion Date :	2012-10-09
Station ID :	115644
Legacy Number :	N/R
Contractor License :	9311
Owner Name :	PARHAM WILLIAM H REGENCY REALTY GROUP INC
Contractor Name :	James Hinst
Driller Name :	Jeff Zeigler
County :	Bradford
Section/Township/Range :	SEC: 28, TWP: 6S, RNG: 22E
Casing Depth :	0
Total Depth :	15
Diameter :	1
Compliance Number :	432
Well Street Address :	STARKE; FL - 32091
Location Address :	STARKE; FL - 32091
Type of Work :	Abandonment
Well Use :	Remediation - Other

Map Id: H181  
Direction: SSE  
Distance: 0.758 mi., 4005 ft.  
Elevation: 168 ft.  
Relative: Higher

<b>Site Name :</b> 3-007-200450-1 29.943437, -82.112078 FL
<b>Database(s) :</b> [WELLS SR - FL] ( <i>cont.</i> )

Envirosite ID: 33137980  
EPA ID: N/R

### WELLS SR - FL (*cont.*)

Static Water Level (ft) :	0
Latitude :	295636.3732
Longitude :	820643.4808
Application Documents Link :	N/R

Map Id: H182  
Direction: SSE  
Distance: 0.758 mi., 4005 ft.  
Elevation: 166 ft.  
Relative: Higher

<b>Site Name :</b> 3-007-200455-1 29.943284, -82.112467 FL
<b>Database(s) :</b> [WELLS SR - FL]

Envirosite ID: 33143516  
EPA ID: N/R

### WELLS SR - FL

Permit :	3-007-200455-1
Issue Date :	2012-10-04
Completion Date :	2012-10-09
Station ID :	115610
Legacy Number :	N/R
Contractor License :	9311
Owner Name :	PARHAM WILLIAM H REGENCY REALTY GROUP INC
Contractor Name :	James Hinst
Driller Name :	Jeff Zeigler
County :	Bradford
Section/Township/Range :	SEC: 28, TWP: 6S, RNG: 22E
Casing Depth :	0
Total Depth :	15
Diameter :	1
Compliance Number :	437
Well Street Address :	STARKE; FL - 32091
Location Address :	STARKE; FL - 32091
Type of Work :	Abandonment
Well Use :	Remediation - Other
Static Water Level (ft) :	0
Latitude :	295635.8224
Longitude :	820644.8812
Application Documents Link :	N/R

Map Id: H183  
Direction: SSE  
Distance: 0.759 mi., 4007 ft.  
Elevation: 167 ft.  
Relative: Higher

**Site Name :** 3-007-200450-1  
29.943451, -82.112025  
FL  
**Database(s) :** [WELLS SR - FL]

Envirosite ID: 33137984  
EPA ID: N/R

## WELLS SR - FL

Permit : 3-007-200450-1  
Issue Date : 2012-10-04  
Completion Date : 2012-10-09  
Station ID : 115643  
Legacy Number : N/R  
Contractor License : 9311  
Owner Name : PARHAM WILLIAM H REGENCY REALTY GROUP INC  
Contractor Name : James Hinst  
Driller Name : Jeff Zeigler  
County : Bradford  
Section/Township/Range : SEC: 28, TWP: 6S, RNG: 22E  
Casing Depth : 0  
Total Depth : 15  
Diameter : 1  
Compliance Number : 432  
Well Street Address : STARKE; FL - 32091  
Location Address : STARKE; FL - 32091  
Type of Work : Abandonment  
Well Use : Remediation - Other  
Static Water Level (ft) : 0  
Latitude : 295636.4236  
Longitude : 820643.29  
Application Documents Link : N/R

Map Id: H184  
Direction: SSE  
Distance: 0.759 mi., 4008 ft.  
Elevation: 167 ft.  
Relative: Higher

**Site Name :** 3-007-200453-1  
29.943374, -82.11221  
FL  
**Database(s) :** [WELLS SR - FL]

Envirosite ID: 33122363  
EPA ID: N/R

## WELLS SR - FL

Permit : 3-007-200453-1  
Issue Date : 2012-10-04  
Completion Date : 2012-10-09  
Station ID : 115627  
Legacy Number : N/R  
Contractor License : 9311  
Owner Name : PARHAM WILLIAM H REGENCY REALTY GROUP INC  
Contractor Name : James Hinst  
Driller Name : Jeff Zeigler  
County : Bradford  
Section/Township/Range : SEC: 28, TWP: 6S, RNG: 22E  
Casing Depth : 0  
Total Depth : 15  
Diameter : 1  
Compliance Number : 435  
Well Street Address : 209 TEMPLE AVE S  
Location Address : 209 TEMPLE AVE S, STARKE, FL FL  
Type of Work : Abandonment  
Well Use : Remediation - Other



Map Id: H184  
Direction: SSE  
Distance: 0.759 mi., 4008 ft.  
Elevation: 167 ft.  
Relative: Higher

**Site Name :** 3-007-200453-1  
29.943374, -82.11221  
FL  
**Database(s) :** [WELLS SR - FL] (*cont.*)

Envirosite ID: 33122363  
EPA ID: N/R

## WELLS SR - FL (*cont.*)

Static Water Level (ft) : 0  
Latitude : 295636.1464  
Longitude : 820643.956  
Application Documents Link : N/R

Map Id: H185  
Direction: SSE  
Distance: 0.759 mi., 4008 ft.  
Elevation: 167 ft.  
Relative: Higher

**Site Name :** 3-007-200436-1  
29.943328, -82.112325  
FL  
**Database(s) :** [WELLS SR - FL]

Envirosite ID: 33137950  
EPA ID: N/R

## WELLS SR - FL

Permit : 3-007-200436-1  
Issue Date : 2012-10-04  
Completion Date : 2012-10-09  
Station ID : 115700  
Legacy Number : N/R  
Contractor License : 9311  
Owner Name : PARHAM WILLIAM H REGENCY REALTY GROUP INC  
Contractor Name : James Hinst  
Driller Name : Jeff Zeigler  
County : Bradford  
Section/Township/Range : SEC: 28, TWP: 6S, RNG: 22E  
Casing Depth : 0  
Total Depth : 15  
Diameter : 2  
Compliance Number : 427  
Well Street Address : 209 TEMPLE AVE S  
Location Address : 209 TEMPLE AVE S, STARKE, FL FL  
Type of Work : Abandonment  
Well Use : Monitoring  
Static Water Level (ft) : 0  
Latitude : 295635.9808  
Longitude : 820644.37  
Application Documents Link : N/R

Map Id: H186  
Direction: SSE  
Distance: 0.759 mi., 4009 ft.  
Elevation: 168 ft.  
Relative: Higher

**Site Name :** 3-007-200444-1  
29.943335, -82.112304  
FL  
**Database(s) :** [WELLS SR - FL]

**Envirosite ID:** 33143809  
**EPA ID:** N/R

WELLS SR - FL

Permit : 3-007-200444-1  
Issue Date : 2012-10-05  
Completion Date : 2012-10-08  
Station ID : 115565  
Legacy Number : N/R  
Contractor License : 9311  
Owner Name : PARHAM WILLIAM H REGENCY REALTY GROUP INC  
Contractor Name : James Hinst  
Driller Name : jeff zeigler  
County : Bradford  
Section/Township/Range : SEC: 28, TWP: 6S, RNG: 22E  
Casing Depth : 0  
Total Depth : 20  
Diameter : 2  
Compliance Number : 445  
Well Street Address : 209 TEMPLE AVE S  
Location Address : 209 TEMPLE AVE S, STARKE, FL FL  
Type of Work : Abandonment  
Well Use : Remediation - Air Sparge  
Static Water Level (ft) : 0  
Latitude : 295636.006  
Longitude : 820644.2944  
Application Documents Link : N/R

Map Id: H187  
Direction: SSE  
Distance: 0.759 mi., 4009 ft.  
Elevation: 167 ft.  
Relative: Higher

**Site Name :** 3-007-200454-1  
29.943333, -82.112309  
FL  
**Database(s) :** [WELLS SR - FL]

**Envirosite ID:** 33123589  
**EPA ID:** N/R

WELLS SR - FL

Permit : 3-007-200454-1  
Issue Date : 2012-10-04  
Completion Date : 2012-10-09  
Station ID : 115619  
Legacy Number : N/R  
Contractor License : 9311  
Owner Name : PARHAM WILLIAM H REGENCY REALTY GROUP INC  
Contractor Name : James Hinst  
Driller Name : Jeff Zeigler  
County : Bradford  
Section/Township/Range : SEC: 28, TWP: 6S, RNG: 22E  
Casing Depth : 0  
Total Depth : 15  
Diameter : 1  
Compliance Number : 436  
Well Street Address : 209 TEMPLE AVE S  
Location Address : 209 TEMPLE AVE S, STARKE, FL FL  
Type of Work : Abandonment  
Well Use : Remediation - Other

Map Id: H187  
Direction: SSE  
Distance: 0.759 mi., 4009 ft.  
Elevation: 167 ft.  
Relative: Higher

**Site Name :** 3-007-200454-1  
29.943333, -82.112309  
FL  
**Database(s) :** [WELLS SR - FL] (*cont.*)

Envirosite ID: 33123589  
EPA ID: N/R

## WELLS SR - FL (*cont.*)

Static Water Level (ft) : 0  
Latitude : 295635.9988  
Longitude : 820644.3124  
Application Documents Link : N/R

Map Id: H188  
Direction: SSE  
Distance: 0.759 mi., 4010 ft.  
Elevation: 167 ft.  
Relative: Higher

**Site Name :** 3-007-200453-1  
29.943381, -82.112175  
FL  
**Database(s) :** [WELLS SR - FL]

Envirosite ID: 33142825  
EPA ID: N/R

## WELLS SR - FL

Permit : 3-007-200453-1  
Issue Date : 2012-10-04  
Completion Date : 2012-10-09  
Station ID : 115628  
Legacy Number : N/R  
Contractor License : 9311  
Owner Name : PARHAM WILLIAM H REGENCY REALTY GROUP INC  
Contractor Name : James Hinst  
Driller Name : Jeff Zeigler  
County : Bradford  
Section/Township/Range : SEC: 28, TWP: 6S, RNG: 22E  
Casing Depth : 0  
Total Depth : 15  
Diameter : 1  
Compliance Number : 435  
Well Street Address : 209 TEMPLE AVE S  
Location Address : 209 TEMPLE AVE S, STARKE, FL FL  
Type of Work : Abandonment  
Well Use : Remediation - Other  
Static Water Level (ft) : 0  
Latitude : 295636.1716  
Longitude : 820643.83  
Application Documents Link : N/R

Map Id: H189  
Direction: SSE  
Distance: 0.760 mi., 4012 ft.  
Elevation: 167 ft.  
Relative: Higher

**Site Name :** 3-007-200437-1  
29.943372, -82.112181  
FL  
**Database(s) :** [WELLS SR - FL]

Envirosite ID: 33143455  
EPA ID: N/R

## WELLS SR - FL

Permit : 3-007-200437-1  
Issue Date : 2012-10-05  
Completion Date : 2012-10-08  
Station ID : 115587  
Legacy Number : N/R  
Contractor License : 9311  
Owner Name : PARHAM WILLIAM H REGENCY REALTY GROUP INC  
Contractor Name : James Hinst  
Driller Name : jeff zeigler  
County : Bradford  
Section/Township/Range : SEC: 28, TWP: 6S, RNG: 22E  
Casing Depth : 0  
Total Depth : 20  
Diameter : 2  
Compliance Number : 440  
Well Street Address : 209 TEMPLE AVE S  
Location Address : 209 TEMPLE AVE S, STARKE, FL FL  
Type of Work : Abandonment  
Well Use : Remediation - Air Sparge  
Static Water Level (ft) : 0  
Latitude : 295636.1392  
Longitude : 820643.8516  
Application Documents Link : N/R

Map Id: H190  
Direction: SSE  
Distance: 0.760 mi., 4013 ft.  
Elevation: 167 ft.  
Relative: Higher

**Site Name :** 3-007-200433-1  
29.943284, -82.112407  
FL  
**Database(s) :** [WELLS SR - FL]

Envirosite ID: 33124517  
EPA ID: N/R

## WELLS SR - FL

Permit : 3-007-200433-1  
Issue Date : 2012-10-04  
Completion Date : 2012-10-08  
Station ID : 115535  
Legacy Number : N/R  
Contractor License : 9311  
Owner Name : ANDREWS FAMILY PARTNERSHIP LTD  
Contractor Name : James Hinst  
Driller Name : N/R  
County : Bradford  
Section/Township/Range : SEC: 28, TWP: 6S, RNG: 22E  
Casing Depth : 0  
Total Depth : 20  
Diameter : 2  
Compliance Number : 424  
Well Street Address : STARKE; FL - 32091  
Location Address : STARKE; FL - 32091  
Type of Work : Abandonment  
Well Use : Monitoring

Map Id: H190  
Direction: SSE  
Distance: 0.760 mi., 4013 ft.  
Elevation: 167 ft.  
Relative: Higher

Site Name : 3-007-200433-1  
29.943284, -82.112407  
FL  
Database(s) : [WELLS SR - FL] (cont.)

Envirosite ID: 33124517  
EPA ID: N/R

## WELLS SR - FL (cont.)

Static Water Level (ft) : 0  
Latitude : 295635.8224  
Longitude : 820644.6652  
Application Documents Link : N/R

Map Id: H191  
Direction: SSE  
Distance: 0.760 mi., 4013 ft.  
Elevation: 166 ft.  
Relative: Higher

Site Name : 3-007-200425-1  
29.943235, -82.112538  
FL  
Database(s) : [WELLS SR - FL]

Envirosite ID: 33122456  
EPA ID: N/R

## WELLS SR - FL

Permit : 3-007-200425-1  
Issue Date : 2012-10-04  
Completion Date : 2012-10-08  
Station ID : 115526  
Legacy Number : N/R  
Contractor License : 9311  
Owner Name : MCRAE WILLIAM M & TINA L  
Contractor Name : James Hinst  
Driller Name : N/R  
County : Bradford  
Section/Township/Range : SEC: 28, TWP: 6S, RNG: 22E  
Casing Depth : 0  
Total Depth : 13  
Diameter : 2  
Compliance Number : 416  
Well Street Address : 303 Monroe St. Starke  
Location Address : 303 Monroe St. Starke  
Type of Work : Abandonment  
Well Use : Monitoring  
Static Water Level (ft) : 0  
Latitude : 295635.646  
Longitude : 820645.1368  
Application Documents Link : N/R

Map Id: H192  
Direction: SSE  
Distance: 0.760 mi., 4014 ft.  
Elevation: 167 ft.  
Relative: Higher

**Site Name :** 3-007-200433-1  
29.943454, -82.111968  
FL  
**Database(s) :** [WELLS SR - FL]

Envirosite ID: 33122358  
EPA ID: N/R

## WELLS SR - FL

Permit : 3-007-200433-1  
Issue Date : 2012-10-04  
Completion Date : 2012-10-08  
Station ID : 547  
Legacy Number : N/R  
Contractor License : 9311  
Owner Name : ANDREWS FAMILY PARTNERSHIP LTD  
Contractor Name : James Hinst  
Driller Name : N/R  
County : Bradford  
Section/Township/Range : SEC: 28, TWP: 6S, RNG: 22E  
Casing Depth : 0  
Total Depth : 20  
Diameter : 2  
Compliance Number : 424  
Well Street Address : STARKE; FL - 32091  
Location Address : STARKE; FL - 32091  
Type of Work : Abandonment  
Well Use : Monitoring  
Static Water Level (ft) : 0  
Latitude : 295636.4344  
Longitude : 820643.0848  
Application Documents Link : N/R

Map Id: H193  
Direction: SSE  
Distance: 0.761 mi., 4017 ft.  
Elevation: 167 ft.  
Relative: Higher

**Site Name :** 3-007-200444-1  
29.943279, -82.112389  
FL  
**Database(s) :** [WELLS SR - FL]

Envirosite ID: 33142931  
EPA ID: N/R

## WELLS SR - FL

Permit : 3-007-200444-1  
Issue Date : 2012-10-05  
Completion Date : 2012-10-08  
Station ID : 115564  
Legacy Number : N/R  
Contractor License : 9311  
Owner Name : PARHAM WILLIAM H REGENCY REALTY GROUP INC  
Contractor Name : James Hinst  
Driller Name : jeff zeigler  
County : Bradford  
Section/Township/Range : SEC: 28, TWP: 6S, RNG: 22E  
Casing Depth : 0  
Total Depth : 20  
Diameter : 2  
Compliance Number : 445  
Well Street Address : STARKE; FL - 32091  
Location Address : STARKE; FL - 32091  
Type of Work : Abandonment  
Well Use : Remediation - Air Sparge

Map Id: H193  
Direction: SSE  
Distance: 0.761 mi., 4017 ft.  
Elevation: 167 ft.  
Relative: Higher

<b>Site Name :</b> 3-007-200444-1 29.943279, -82.112389 FL
<b>Database(s) :</b> [WELLS SR - FL] ( <i>cont.</i> )

Envirosite ID: 33142931  
EPA ID: N/R

### WELLS SR - FL (*cont.*)

Static Water Level (ft) :	0
Latitude :	295635.8044
Longitude :	820644.6004
Application Documents Link :	N/R

Map Id: H194  
Direction: SSE  
Distance: 0.761 mi., 4018 ft.  
Elevation: 166 ft.  
Relative: Higher

<b>Site Name :</b> 3-007-200455-1 29.943263, -82.112419 FL
<b>Database(s) :</b> [WELLS SR - FL]

Envirosite ID: 33138000  
EPA ID: N/R

### WELLS SR - FL

Permit :	3-007-200455-1
Issue Date :	2012-10-04
Completion Date :	2012-10-09
Station ID :	115609
Legacy Number :	N/R
Contractor License :	9311
Owner Name :	PARHAM WILLIAM H REGENCY REALTY GROUP INC
Contractor Name :	James Hinst
Driller Name :	Jeff Zeigler
County :	Bradford
Section/Township/Range :	SEC: 28, TWP: 6S, RNG: 22E
Casing Depth :	0
Total Depth :	15
Diameter :	1
Compliance Number :	437
Well Street Address :	STARKE; FL - 32091
Location Address :	STARKE; FL - 32091
Type of Work :	Abandonment
Well Use :	Remediation - Other
Static Water Level (ft) :	0
Latitude :	295635.7468
Longitude :	820644.7084
Application Documents Link :	N/R

Map Id: I195  
Direction: ENE  
Distance: 0.761 mi., 4018 ft.  
Elevation: 160 ft.  
Relative: Higher

**Site Name :** 3-007-175953-1  
29.960811, -82.105731  
FL  
**Database(s) :** [WELLS SR - FL]

Envirosite ID: 33123535  
EPA ID: N/R

## WELLS SR - FL

Permit : 3-007-175953-1  
Issue Date : 2011-06-07  
Completion Date : 2011-06-09  
Station ID : 110968  
Legacy Number : 100801  
Contractor License : 2613  
Owner Name : MORRIS PUBLISHING GROUP  
Contractor Name : Gregory Campbell  
Driller Name : CAMPBELL GREGORY  
County : Bradford  
Section/Township/Range : SEC: 21, TWP: 6S, RNG: 22E  
Casing Depth : 2  
Total Depth : 12  
Diameter : 2  
Compliance Number : 110504  
Well Street Address : N/R  
Location Address : N/R  
Type of Work : New Construction  
Well Use : Commercial/Industrial  
Static Water Level (ft) : 7  
Latitude : 295738.92  
Longitude : 820620.63  
Application Documents Link : N/R

Map Id: H196  
Direction: SSE  
Distance: 0.761 mi., 4019 ft.  
Elevation: 167 ft.  
Relative: Higher

**Site Name :** 3-007-200444-1  
29.943284, -82.112358  
FL  
**Database(s) :** [WELLS SR - FL]

Envirosite ID: 33123474  
EPA ID: N/R

## WELLS SR - FL

Permit : 3-007-200444-1  
Issue Date : 2012-10-05  
Completion Date : 2012-10-08  
Station ID : 115562  
Legacy Number : N/R  
Contractor License : 9311  
Owner Name : PARHAM WILLIAM H REGENCY REALTY GROUP INC  
Contractor Name : James Hinst  
Driller Name : jeff zeigler  
County : Bradford  
Section/Township/Range : SEC: 28, TWP: 6S, RNG: 22E  
Casing Depth : 0  
Total Depth : 20  
Diameter : 2  
Compliance Number : 445  
Well Street Address : STARKE; FL - 32091  
Location Address : STARKE; FL - 32091  
Type of Work : Abandonment  
Well Use : Remediation - Air Sparge



Map Id: H196  
Direction: SSE  
Distance: 0.761 mi., 4019 ft.  
Elevation: 167 ft.  
Relative: Higher

<b>Site Name :</b>	3-007-200444-1 29.943284, -82.112358 FL
<b>Database(s) :</b>	[WELLS SR - FL] ( <i>cont.</i> )

Envirosite ID: 33123474  
EPA ID: N/R

### WELLS SR - FL (*cont.*)

Static Water Level (ft) :	0
Latitude :	295635.8224
Longitude :	820644.4888
Application Documents Link :	N/R

Map Id: H197  
Direction: SSE  
Distance: 0.761 mi., 4019 ft.  
Elevation: 167 ft.  
Relative: Higher

<b>Site Name :</b>	3-007-200452-1 29.94343, -82.111987 FL
<b>Database(s) :</b>	[WELLS SR - FL]

Envirosite ID: 33123411  
EPA ID: N/R

### WELLS SR - FL

Permit :	3-007-200452-1
Issue Date :	2012-10-04
Completion Date :	2012-10-09
Station ID :	115636
Legacy Number :	N/R
Contractor License :	9311
Owner Name :	PARHAM WILLIAM H REGENCY REALTY GROUP INC
Contractor Name :	James Hinst
Driller Name :	jeff zeigler
County :	Bradford
Section/Township/Range :	SEC: 28, TWP: 6S, RNG: 22E
Casing Depth :	0
Total Depth :	15
Diameter :	1
Compliance Number :	434
Well Street Address :	STARKE; FL - 32091
Location Address :	STARKE; FL - 32091
Type of Work :	Abandonment
Well Use :	Remediation - Other
Static Water Level (ft) :	0
Latitude :	295636.348
Longitude :	820643.1532
Application Documents Link :	N/R

Map Id: H198  
Direction: SSE  
Distance: 0.761 mi., 4020 ft.  
Elevation: 167 ft.  
Relative: Higher

**Site Name :** 3-007-200437-1  
29.94344, -82.111956  
FL  
**Database(s) :** [WELLS SR - FL]

Envirosite ID: 33137955  
EPA ID: N/R

## WELLS SR - FL

Permit : 3-007-200437-1  
Issue Date : 2012-10-05  
Completion Date : 2012-10-08  
Station ID : 115586  
Legacy Number : N/R  
Contractor License : 9311  
Owner Name : PARHAM WILLIAM H REGENCY REALTY GROUP INC  
Contractor Name : James Hinst  
Driller Name : jeff zeigler  
County : Bradford  
Section/Township/Range : SEC: 28, TWP: 6S, RNG: 22E  
Casing Depth : 0  
Total Depth : 20  
Diameter : 2  
Compliance Number : 440  
Well Street Address : STARKE; FL - 32091  
Location Address : STARKE; FL - 32091  
Type of Work : Abandonment  
Well Use : Remediation - Air Sparge  
Static Water Level (ft) : 0  
Latitude : 295636.384  
Longitude : 820643.0416  
Application Documents Link : N/R

Map Id: H199  
Direction: SSE  
Distance: 0.761 mi., 4021 ft.  
Elevation: 167 ft.  
Relative: Higher

**Site Name :** 3-007-200454-1  
29.943286, -82.112339  
FL  
**Database(s) :** [WELLS SR - FL]

Envirosite ID: 33137711  
EPA ID: N/R

## WELLS SR - FL

Permit : 3-007-200454-1  
Issue Date : 2012-10-04  
Completion Date : 2012-10-09  
Station ID : 115621  
Legacy Number : N/R  
Contractor License : 9311  
Owner Name : PARHAM WILLIAM H REGENCY REALTY GROUP INC  
Contractor Name : James Hinst  
Driller Name : Jeff Zeigler  
County : Bradford  
Section/Township/Range : SEC: 28, TWP: 6S, RNG: 22E  
Casing Depth : 0  
Total Depth : 15  
Diameter : 1  
Compliance Number : 436  
Well Street Address : STARKE; FL - 32091  
Location Address : STARKE; FL - 32091  
Type of Work : Abandonment  
Well Use : Remediation - Other

Map Id: H199  
Direction: SSE  
Distance: 0.761 mi., 4021 ft.  
Elevation: 167 ft.  
Relative: Higher

<b>Site Name :</b>	3-007-200454-1 29.943286, -82.112339 FL
<b>Database(s) :</b>	[WELLS SR - FL] ( <i>cont.</i> )

Envirosite ID: 33137711  
EPA ID: N/R

### WELLS SR - FL (*cont.*)

Static Water Level (ft) :	0
Latitude :	295635.8296
Longitude :	820644.4204
Application Documents Link :	N/R

Map Id: H200  
Direction: SSE  
Distance: 0.761 mi., 4021 ft.  
Elevation: 168 ft.  
Relative: Higher

<b>Site Name :</b>	3-007-200433-1 29.943395, -82.112061 FL
<b>Database(s) :</b>	[WELLS SR - FL]

Envirosite ID: 33124665  
EPA ID: N/R

### WELLS SR - FL

Permit :	3-007-200433-1
Issue Date :	2012-10-04
Completion Date :	2012-10-08
Station ID :	115533
Legacy Number :	N/R
Contractor License :	9311
Owner Name :	ANDREWS FAMILY PARTNERSHIP LTD
Contractor Name :	James Hinst
Driller Name :	N/R
County :	Bradford
Section/Township/Range :	SEC: 28, TWP: 6S, RNG: 22E
Casing Depth :	0
Total Depth :	20
Diameter :	2
Compliance Number :	424
Well Street Address :	STARKE; FL - 32091
Location Address :	STARKE; FL - 32091
Type of Work :	Abandonment
Well Use :	Monitoring
Static Water Level (ft) :	0
Latitude :	295636.222
Longitude :	820643.4196
Application Documents Link :	N/R

Map Id: H201  
Direction: SSE  
Distance: 0.761 mi., 4021 ft.  
Elevation: 167 ft.  
Relative: Higher

<b>Site Name :</b>	3-007-200454-1 29.943319, -82.11225 FL
<b>Database(s) :</b>	[WELLS SR - FL]

Envirosite ID: 33137713  
EPA ID: N/R

## WELLS SR - FL

Permit :	3-007-200454-1
Issue Date :	2012-10-04
Completion Date :	2012-10-09
Station ID :	115618
Legacy Number :	N/R
Contractor License :	9311
Owner Name :	PARHAM WILLIAM H REGENCY REALTY GROUP INC
Contractor Name :	James Hinst
Driller Name :	Jeff Zeigler
County :	Bradford
Section/Township/Range :	SEC: 28, TWP: 6S, RNG: 22E
Casing Depth :	0
Total Depth :	15
Diameter :	1
Compliance Number :	436
Well Street Address :	209 TEMPLE AVE S
Location Address :	209 TEMPLE AVE S, STARKE, FL FL
Type of Work :	Abandonment
Well Use :	Remediation - Other
Static Water Level (ft) :	0
Latitude :	295635.9484
Longitude :	820644.1
Application Documents Link :	N/R

Map Id: H202  
Direction: SSE  
Distance: 0.762 mi., 4023 ft.  
Elevation: 166 ft.  
Relative: Higher

<b>Site Name :</b>	3-007-200425-1 29.943211, -82.112522 FL
<b>Database(s) :</b>	[WELLS SR - FL]

Envirosite ID: 33123624  
EPA ID: N/R

## WELLS SR - FL

Permit :	3-007-200425-1
Issue Date :	2012-10-04
Completion Date :	2012-10-08
Station ID :	115527
Legacy Number :	N/R
Contractor License :	9311
Owner Name :	MCRAE WILLIAM M & TINA L
Contractor Name :	James Hinst
Driller Name :	N/R
County :	Bradford
Section/Township/Range :	SEC: 28, TWP: 6S, RNG: 22E
Casing Depth :	0
Total Depth :	13
Diameter :	2
Compliance Number :	416
Well Street Address :	303 MONROE ST S
Location Address :	303 MONROE ST S, STARKE, FL FL
Type of Work :	Abandonment
Well Use :	Monitoring

Map Id: H202  
Direction: SSE  
Distance: 0.762 mi., 4023 ft.  
Elevation: 166 ft.  
Relative: Higher

<b>Site Name :</b> 3-007-200425-1 29.943211, -82.112522 FL
<b>Database(s) :</b> [WELLS SR - FL] ( <i>cont.</i> )

Envirosite ID: 33123624  
EPA ID: N/R

### WELLS SR - FL (*cont.*)

Static Water Level (ft) :	0
Latitude :	295635.5596
Longitude :	820645.0792
Application Documents Link :	N/R

Map Id: H203  
Direction: SSE  
Distance: 0.762 mi., 4023 ft.  
Elevation: 168 ft.  
Relative: Higher

<b>Site Name :</b> 3-007-200454-1 29.943374, -82.112094 FL
<b>Database(s) :</b> [WELLS SR - FL]

Envirosite ID: 33122505  
EPA ID: N/R

### WELLS SR - FL

Permit :	3-007-200454-1
Issue Date :	2012-10-04
Completion Date :	2012-10-09
Station ID :	568
Legacy Number :	N/R
Contractor License :	9311
Owner Name :	PARHAM WILLIAM H REGENCY REALTY GROUP INC
Contractor Name :	James Hinst
Driller Name :	Jeff Zeigler
County :	Bradford
Section/Township/Range :	SEC: 28, TWP: 6S, RNG: 22E
Casing Depth :	0
Total Depth :	15
Diameter :	1
Compliance Number :	436
Well Street Address :	STARKE; FL - 32091
Location Address :	STARKE; FL - 32091
Type of Work :	Abandonment
Well Use :	Remediation - Other
Static Water Level (ft) :	0
Latitude :	295636.1464
Longitude :	820643.5384
Application Documents Link :	N/R

Map Id: H204  
Direction: SSE  
Distance: 0.762 mi., 4025 ft.  
Elevation: 167 ft.  
Relative: Higher

<b>Site Name :</b>	3-007-200437-1 29.943409, -82.111996 FL
<b>Database(s) :</b>	[WELLS SR - FL]

Envirosite ID: 33137678  
EPA ID: N/R

## WELLS SR - FL

Permit :	3-007-200437-1
Issue Date :	2012-10-05
Completion Date :	2012-10-08
Station ID :	115585
Legacy Number :	N/R
Contractor License :	9311
Owner Name :	PARHAM WILLIAM H REGENCY REALTY GROUP INC
Contractor Name :	James Hinst
Driller Name :	jeff zeigler
County :	Bradford
Section/Township/Range :	SEC: 28, TWP: 6S, RNG: 22E
Casing Depth :	0
Total Depth :	20
Diameter :	2
Compliance Number :	440
Well Street Address :	STARKE; FL - 32091
Location Address :	STARKE; FL - 32091
Type of Work :	Abandonment
Well Use :	Remediation - Air Sparge
Static Water Level (ft) :	0
Latitude :	295636.2724
Longitude :	820643.1856
Application Documents Link :	N/R

Map Id: H205  
Direction: SSE  
Distance: 0.762 mi., 4025 ft.  
Elevation: 167 ft.  
Relative: Higher

<b>Site Name :</b>	3-007-200444-1 29.94327, -82.112342 FL
<b>Database(s) :</b>	[WELLS SR - FL]

Envirosite ID: 33124538  
EPA ID: N/R

## WELLS SR - FL

Permit :	3-007-200444-1
Issue Date :	2012-10-05
Completion Date :	2012-10-08
Station ID :	115563
Legacy Number :	N/R
Contractor License :	9311
Owner Name :	PARHAM WILLIAM H REGENCY REALTY GROUP INC
Contractor Name :	James Hinst
Driller Name :	jeff zeigler
County :	Bradford
Section/Township/Range :	SEC: 28, TWP: 6S, RNG: 22E
Casing Depth :	0
Total Depth :	20
Diameter :	2
Compliance Number :	445
Well Street Address :	STARKE; FL - 32091
Location Address :	STARKE; FL - 32091
Type of Work :	Abandonment
Well Use :	Remediation - Air Sparge

Map Id: H205  
Direction: SSE  
Distance: 0.762 mi., 4025 ft.  
Elevation: 167 ft.  
Relative: Higher

**Site Name :** 3-007-200444-1  
29.94327, -82.112342  
FL  
**Database(s) :** [WELLS SR - FL] (*cont.*)

Envirosite ID: 33124538  
EPA ID: N/R

## WELLS SR - FL (*cont.*)

Static Water Level (ft) : 0  
Latitude : 295635.772  
Longitude : 820644.4312  
Application Documents Link : N/R

Map Id: H206  
Direction: SSE  
Distance: 0.762 mi., 4026 ft.  
Elevation: 167 ft.  
Relative: Higher

**Site Name :** 3-007-200452-1  
29.943407, -82.111995  
FL  
**Database(s) :** [WELLS SR - FL]

Envirosite ID: 33142833  
EPA ID: N/R

## WELLS SR - FL

Permit : 3-007-200452-1  
Issue Date : 2012-10-04  
Completion Date : 2012-10-09  
Station ID : 115637  
Legacy Number : N/R  
Contractor License : 9311  
Owner Name : PARHAM WILLIAM H REGENCY REALTY GROUP INC  
Contractor Name : James Hinst  
Driller Name : jeff zeigler  
County : Bradford  
Section/Township/Range : SEC: 28, TWP: 6S, RNG: 22E  
Casing Depth : 0  
Total Depth : 15  
Diameter : 1  
Compliance Number : 434  
Well Street Address : STARKE; FL - 32091  
Location Address : STARKE; FL - 32091  
Type of Work : Abandonment  
Well Use : Remediation - Other  
Static Water Level (ft) : 0  
Latitude : 295636.2652  
Longitude : 820643.182  
Application Documents Link : N/R

Map Id: H207  
Direction: SSE  
Distance: 0.763 mi., 4028 ft.  
Elevation: 167 ft.  
Relative: Higher

**Site Name :** 3-007-200455-1  
29.943319, -82.112199  
FL  
**Database(s) :** [WELLS SR - FL]

Envirosite ID: 33138002  
EPA ID: N/R

## WELLS SR - FL

Permit : 3-007-200455-1  
Issue Date : 2012-10-04  
Completion Date : 2012-10-09  
Station ID : 569  
Legacy Number : N/R  
Contractor License : 9311  
Owner Name : PARHAM WILLIAM H REGENCY REALTY GROUP INC  
Contractor Name : James Hinst  
Driller Name : Jeff Zeigler  
County : Bradford  
Section/Township/Range : SEC: 28, TWP: 6S, RNG: 22E  
Casing Depth : 0  
Total Depth : 15  
Diameter : 1  
Compliance Number : 437  
Well Street Address : 209 TEMPLE AVE S  
Location Address : 209 TEMPLE AVE S, STARKE, FL FL  
Type of Work : Abandonment  
Well Use : Remediation - Other  
Static Water Level (ft) : 0  
Latitude : 295635.9484  
Longitude : 820643.9164  
Application Documents Link : N/R

Map Id: H208  
Direction: SSE  
Distance: 0.763 mi., 4029 ft.  
Elevation: 167 ft.  
Relative: Higher

**Site Name :** 3-007-200453-1  
29.943398, -82.111995  
FL  
**Database(s) :** [WELLS SR - FL]

Envirosite ID: 33124677  
EPA ID: N/R

## WELLS SR - FL

Permit : 3-007-200453-1  
Issue Date : 2012-10-04  
Completion Date : 2012-10-09  
Station ID : 115630  
Legacy Number : N/R  
Contractor License : 9311  
Owner Name : PARHAM WILLIAM H REGENCY REALTY GROUP INC  
Contractor Name : James Hinst  
Driller Name : Jeff Zeigler  
County : Bradford  
Section/Township/Range : SEC: 28, TWP: 6S, RNG: 22E  
Casing Depth : 0  
Total Depth : 15  
Diameter : 1  
Compliance Number : 435  
Well Street Address : STARKE; FL - 32091  
Location Address : STARKE; FL - 32091  
Type of Work : Abandonment  
Well Use : Remediation - Other



Map Id: H208  
Direction: SSE  
Distance: 0.763 mi., 4029 ft.  
Elevation: 167 ft.  
Relative: Higher

Site Name : 3-007-200453-1  
29.943398, -82.111995  
FL  
Database(s) : [WELLS SR - FL] (cont.)

Envirosite ID: 33124677  
EPA ID: N/R

## WELLS SR - FL (cont.)

Static Water Level (ft) : 0  
Latitude : 295636.2328  
Longitude : 820643.182  
Application Documents Link : N/R

Map Id: H209  
Direction: SSE  
Distance: 0.763 mi., 4030 ft.  
Elevation: 167 ft.  
Relative: Higher

Site Name : 3-007-200446-1  
29.943418, -82.111939  
FL  
Database(s) : [WELLS SR - FL]

Envirosite ID: 33137691  
EPA ID: N/R

## WELLS SR - FL

Permit : 3-007-200446-1  
Issue Date : 2012-10-04  
Completion Date : 2012-10-09  
Station ID : 115695  
Legacy Number : N/R  
Contractor License : 9311  
Owner Name : PARHAM WILLIAM H REGENCY REALTY GROUP INC  
Contractor Name : James Hinst  
Driller Name : Jeff Zeigler  
County : Bradford  
Section/Township/Range : SEC: 28, TWP: 6S, RNG: 22E  
Casing Depth : 0  
Total Depth : 20  
Diameter : 1  
Compliance Number : 428  
Well Street Address : STARKE; FL - 32091  
Location Address : STARKE; FL - 32091  
Type of Work : Abandonment  
Well Use : Remediation - Other  
Static Water Level (ft) : 0  
Latitude : 295636.3048  
Longitude : 820642.9804  
Application Documents Link : N/R

Map Id: H210  
Direction: SSE  
Distance: 0.763 mi., 4031 ft.  
Elevation: 167 ft.  
Relative: Higher

**Site Name :** 3-007-200427-1  
29.943384, -82.112009  
FL  
**Database(s) :** [WELLS SR - FL]

Envirosite ID: 33124518  
EPA ID: N/R

## WELLS SR - FL

Permit : 3-007-200427-1  
Issue Date : 2012-10-04  
Completion Date : 2012-10-08  
Station ID : 541  
Legacy Number : N/R  
Contractor License : 9311  
Owner Name : TORODE JOHN ET AL (NORMANS)  
Contractor Name : James Hinst  
Driller Name : N/R  
County : Bradford  
Section/Township/Range : SEC: 28, TWP: 6S, RNG: 22E  
Casing Depth : 0  
Total Depth : 14  
Diameter : 2  
Compliance Number : 418  
Well Street Address : 211 Temple Ave S  
Location Address : 211 Temple Ave S  
Type of Work : Abandonment  
Well Use : Monitoring  
Static Water Level (ft) : 0  
Latitude : 295636.1824  
Longitude : 820643.2324  
Application Documents Link : N/R

Map Id: H211  
Direction: SSE  
Distance: 0.764 mi., 4033 ft.  
Elevation: 167 ft.  
Relative: Higher

**Site Name :** 3-007-200455-1  
29.943261, -82.112306  
FL  
**Database(s) :** [WELLS SR - FL]

Envirosite ID: 33137718  
EPA ID: N/R

## WELLS SR - FL

Permit : 3-007-200455-1  
Issue Date : 2012-10-04  
Completion Date : 2012-10-09  
Station ID : 115607  
Legacy Number : N/R  
Contractor License : 9311  
Owner Name : PARHAM WILLIAM H REGENCY REALTY GROUP INC  
Contractor Name : James Hinst  
Driller Name : Jeff Zeigler  
County : Bradford  
Section/Township/Range : SEC: 28, TWP: 6S, RNG: 22E  
Casing Depth : 0  
Total Depth : 15  
Diameter : 1  
Compliance Number : 437  
Well Street Address : STARKE; FL - 32091  
Location Address : STARKE; FL - 32091  
Type of Work : Abandonment  
Well Use : Remediation - Other

Map Id: H211  
Direction: SSE  
Distance: 0.764 mi., 4033 ft.  
Elevation: 167 ft.  
Relative: Higher

<b>Site Name :</b> 3-007-200455-1 29.943261, -82.112306 FL
<b>Database(s) :</b> [WELLS SR - FL] ( <i>cont.</i> )

Envirosite ID: 33137718  
EPA ID: N/R

### WELLS SR - FL (*cont.*)

Static Water Level (ft) :	0
Latitude :	295635.7396
Longitude :	820644.3016
Application Documents Link :	N/R

Map Id: H212  
Direction: SSE  
Distance: 0.764 mi., 4034 ft.  
Elevation: 167 ft.  
Relative: Higher

<b>Site Name :</b> 3-007-200446-1 29.943404, -82.111939 FL
<b>Database(s) :</b> [WELLS SR - FL]

Envirosite ID: 33137690  
EPA ID: N/R

### WELLS SR - FL

Permit :	3-007-200446-1
Issue Date :	2012-10-04
Completion Date :	2012-10-09
Station ID :	115696
Legacy Number :	N/R
Contractor License :	9311
Owner Name :	PARHAM WILLIAM H REGENCY REALTY GROUP INC
Contractor Name :	James Hinst
Driller Name :	Jeff Zeigler
County :	Bradford
Section/Township/Range :	SEC: 28, TWP: 6S, RNG: 22E
Casing Depth :	0
Total Depth :	20
Diameter :	1
Compliance Number :	428
Well Street Address :	STARKE; FL - 32091
Location Address :	STARKE; FL - 32091
Type of Work :	Abandonment
Well Use :	Remediation - Other
Static Water Level (ft) :	0
Latitude :	295636.2544
Longitude :	820642.9804
Application Documents Link :	N/R

Map Id: H213  
Direction: SSE  
Distance: 0.764 mi., 4035 ft.  
Elevation: 167 ft.  
Relative: Higher

Site Name : 3-007-200453-1  
29.943412, -82.111918  
FL  
Database(s) : [WELLS SR - FL]

Envirosite ID: 33137710  
EPA ID: N/R

WELLS SR - FL

Permit : 3-007-200453-1  
Issue Date : 2012-10-04  
Completion Date : 2012-10-09  
Station ID : 115629  
Legacy Number : N/R  
Contractor License : 9311  
Owner Name : PARHAM WILLIAM H REGENCY REALTY GROUP INC  
Contractor Name : James Hinst  
Driller Name : Jeff Zeigler  
County : Bradford  
Section/Township/Range : SEC: 28, TWP: 6S, RNG: 22E  
Casing Depth : 0  
Total Depth : 15  
Diameter : 1  
Compliance Number : 435  
Well Street Address : STARKE; FL - 32091  
Location Address : STARKE; FL - 32091  
Type of Work : Abandonment  
Well Use : Remediation - Other  
Static Water Level (ft) : 0  
Latitude : 295636.2832  
Longitude : 820642.9048  
Application Documents Link : N/R

Map Id: H214  
Direction: SSE  
Distance: 0.765 mi., 4040 ft.  
Elevation: 167 ft.  
Relative: Higher

Site Name : 3-007-200455-1  
29.943254, -82.112269  
FL  
Database(s) : [WELLS SR - FL]

Envirosite ID: 33137715  
EPA ID: N/R

WELLS SR - FL

Permit : 3-007-200455-1  
Issue Date : 2012-10-04  
Completion Date : 2012-10-09  
Station ID : 115606  
Legacy Number : N/R  
Contractor License : 9311  
Owner Name : PARHAM WILLIAM H REGENCY REALTY GROUP INC  
Contractor Name : James Hinst  
Driller Name : Jeff Zeigler  
County : Bradford  
Section/Township/Range : SEC: 28, TWP: 6S, RNG: 22E  
Casing Depth : 0  
Total Depth : 15  
Diameter : 1  
Compliance Number : 437  
Well Street Address : STARKE; FL - 32091  
Location Address : STARKE; FL - 32091  
Type of Work : Abandonment  
Well Use : Remediation - Other

Map Id: H214  
Direction: SSE  
Distance: 0.765 mi., 4040 ft.  
Elevation: 167 ft.  
Relative: Higher

<b>Site Name :</b> 3-007-200455-1 29.943254, -82.112269 FL
<b>Database(s) :</b> [WELLS SR - FL] ( <i>cont.</i> )

Envirosite ID: 33137715  
EPA ID: N/R

### WELLS SR - FL (*cont.*)

Static Water Level (ft) :	0
Latitude :	295635.7144
Longitude :	820644.1684
Application Documents Link :	N/R

Map Id: H215  
Direction: SSE  
Distance: 0.765 mi., 4041 ft.  
Elevation: 167 ft.  
Relative: Higher

<b>Site Name :</b> 3-007-200446-1 29.94339, -82.111926 FL
<b>Database(s) :</b> [WELLS SR - FL]

Envirosite ID: 33143472  
EPA ID: N/R

### WELLS SR - FL

Permit :	3-007-200446-1
Issue Date :	2012-10-04
Completion Date :	2012-10-09
Station ID :	115697
Legacy Number :	N/R
Contractor License :	9311
Owner Name :	PARHAM WILLIAM H REGENCY REALTY GROUP INC
Contractor Name :	James Hinst
Driller Name :	Jeff Zeigler
County :	Bradford
Section/Township/Range :	SEC: 28, TWP: 6S, RNG: 22E
Casing Depth :	0
Total Depth :	20
Diameter :	1
Compliance Number :	428
Well Street Address :	STARKE; FL - 32091
Location Address :	STARKE; FL - 32091
Type of Work :	Abandonment
Well Use :	Remediation - Other
Static Water Level (ft) :	0
Latitude :	295636.204
Longitude :	820642.9336
Application Documents Link :	N/R

Map Id: H216  
Direction: SSE  
Distance: 0.765 mi., 4041 ft.  
Elevation: 167 ft.  
Relative: Higher

**Site Name :** 3-007-200447-1  
29.943407, -82.111882  
FL  
**Database(s) :** [WELLS SR - FL]

Envirosite ID: 33137692  
EPA ID: N/R

## WELLS SR - FL

Permit : 3-007-200447-1  
Issue Date : 2012-10-04  
Completion Date : 2012-10-09  
Station ID : 115691  
Legacy Number : N/R  
Contractor License : 9311  
Owner Name : PARHAM WILLIAM H REGENCY REALTY GROUP INC  
Contractor Name : James Hinst  
Driller Name : Jeff Zeigler  
County : Bradford  
Section/Township/Range : SEC: 28, TWP: 6S, RNG: 22E  
Casing Depth : 0  
Total Depth : 15  
Diameter : 1  
Compliance Number : 429  
Well Street Address : STARKE; FL - 32091  
Location Address : STARKE; FL - 32091  
Type of Work : Abandonment  
Well Use : Remediation - Other  
Static Water Level (ft) : 0  
Latitude : 295636.2652  
Longitude : 820642.7752  
Application Documents Link : N/R

Map Id: H217  
Direction: SSE  
Distance: 0.765 mi., 4041 ft.  
Elevation: 167 ft.  
Relative: Higher

**Site Name :** 3-007-200446-1  
29.943388, -82.111926  
FL  
**Database(s) :** [WELLS SR - FL]

Envirosite ID: 33137688  
EPA ID: N/R

## WELLS SR - FL

Permit : 3-007-200446-1  
Issue Date : 2012-10-04  
Completion Date : 2012-10-09  
Station ID : 115698  
Legacy Number : N/R  
Contractor License : 9311  
Owner Name : PARHAM WILLIAM H REGENCY REALTY GROUP INC  
Contractor Name : James Hinst  
Driller Name : Jeff Zeigler  
County : Bradford  
Section/Township/Range : SEC: 28, TWP: 6S, RNG: 22E  
Casing Depth : 0  
Total Depth : 20  
Diameter : 1  
Compliance Number : 428  
Well Street Address : STARKE; FL - 32091  
Location Address : STARKE; FL - 32091  
Type of Work : Abandonment  
Well Use : Remediation - Other

Map Id: H217  
Direction: SSE  
Distance: 0.765 mi., 4041 ft.  
Elevation: 167 ft.  
Relative: Higher

<b>Site Name :</b>	3-007-200446-1 29.943388, -82.111926 FL
<b>Database(s) :</b>	[WELLS SR - FL] ( <i>cont.</i> )

Envirosite ID: 33137688  
EPA ID: N/R

## WELLS SR - FL (*cont.*)

Static Water Level (ft) :	0
Latitude :	295636.1968
Longitude :	820642.9336
Application Documents Link :	N/R

Map Id: H218  
Direction: SSE  
Distance: 0.765 mi., 4042 ft.  
Elevation: 166 ft.  
Relative: Higher

<b>Site Name :</b>	3-007-200455-1 29.943228, -82.11232 FL
<b>Database(s) :</b>	[WELLS SR - FL]

Envirosite ID: 33137999  
EPA ID: N/R

## WELLS SR - FL

Permit :	3-007-200455-1
Issue Date :	2012-10-04
Completion Date :	2012-10-09
Station ID :	115608
Legacy Number :	N/R
Contractor License :	9311
Owner Name :	PARHAM WILLIAM H REGENCY REALTY GROUP INC
Contractor Name :	James Hinst
Driller Name :	Jeff Zeigler
County :	Bradford
Section/Township/Range :	SEC: 28, TWP: 6S, RNG: 22E
Casing Depth :	0
Total Depth :	15
Diameter :	1
Compliance Number :	437
Well Street Address :	STARKE; FL - 32091
Location Address :	STARKE; FL - 32091
Type of Work :	Abandonment
Well Use :	Remediation - Other
Static Water Level (ft) :	0
Latitude :	295635.6208
Longitude :	820644.352
Application Documents Link :	N/R

Map Id: H219  
Direction: SSE  
Distance: 0.766 mi., 4043 ft.  
Elevation: 167 ft.  
Relative: Higher

**Site Name :** 3-007-200438-1  
29.943391, -82.111906  
FL  
**Database(s) :** [WELLS SR - FL]

Envirosite ID: 33137682  
EPA ID: N/R

## WELLS SR - FL

Permit : 3-007-200438-1  
Issue Date : 2012-10-04  
Completion Date : 2012-10-08  
Station ID : 115578  
Legacy Number : N/R  
Contractor License : 9311  
Owner Name : PARHAM WILLIAM H REGENCY REALTY GROUP INC  
Contractor Name : James Hinst  
Driller Name : jeff zeigler  
County : Bradford  
Section/Township/Range : SEC: 28, TWP: 6S, RNG: 22E  
Casing Depth : 0  
Total Depth : 20  
Diameter : 2  
Compliance Number : 407  
Well Street Address : STARKE; FL - 32091  
Location Address : STARKE; FL - 32091  
Type of Work : Abandonment  
Well Use : Remediation - Air Sparge  
Static Water Level (ft) : 0  
Latitude : 295636.2076  
Longitude : 820642.8616  
Application Documents Link : N/R

Map Id: H220  
Direction: SSE  
Distance: 0.766 mi., 4044 ft.  
Elevation: 167 ft.  
Relative: Higher

**Site Name :** 3-007-200446-1  
29.943393, -82.111897  
FL  
**Database(s) :** [WELLS SR - FL]

Envirosite ID: 33137689  
EPA ID: N/R

## WELLS SR - FL

Permit : 3-007-200446-1  
Issue Date : 2012-10-04  
Completion Date : 2012-10-09  
Station ID : 115699  
Legacy Number : N/R  
Contractor License : 9311  
Owner Name : PARHAM WILLIAM H REGENCY REALTY GROUP INC  
Contractor Name : James Hinst  
Driller Name : Jeff Zeigler  
County : Bradford  
Section/Township/Range : SEC: 28, TWP: 6S, RNG: 22E  
Casing Depth : 0  
Total Depth : 15  
Diameter : 1  
Compliance Number : 428  
Well Street Address : STARKE; FL - 32091  
Location Address : STARKE; FL - 32091  
Type of Work : Abandonment  
Well Use : Remediation - Other



Map Id: H220  
Direction: SSE  
Distance: 0.766 mi., 4044 ft.  
Elevation: 167 ft.  
Relative: Higher

<b>Site Name :</b> 3-007-200446-1 29.943393, -82.111897 FL
<b>Database(s) :</b> [WELLS SR - FL] ( <i>cont.</i> )

Envirosite ID: 33137689  
EPA ID: N/R

### WELLS SR - FL (*cont.*)

Static Water Level (ft) :	0
Latitude :	295636.2148
Longitude :	820642.8292
Application Documents Link :	N/R

Map Id: H221  
Direction: SSE  
Distance: 0.766 mi., 4045 ft.  
Elevation: 166 ft.  
Relative: Higher

<b>Site Name :</b> 3-007-200433-1 29.9433, -82.112112 FL
<b>Database(s) :</b> [WELLS SR - FL]

Envirosite ID: 33122357  
EPA ID: N/R

### WELLS SR - FL

Permit :	3-007-200433-1
Issue Date :	2012-10-04
Completion Date :	2012-10-08
Station ID :	115534
Legacy Number :	N/R
Contractor License :	9311
Owner Name :	ANDREWS FAMILY PARTNERSHIP LTD
Contractor Name :	James Hinst
Driller Name :	N/R
County :	Bradford
Section/Township/Range :	SEC: 28, TWP: 6S, RNG: 22E
Casing Depth :	0
Total Depth :	20
Diameter :	2
Compliance Number :	424
Well Street Address :	STARKE; FL - 32091
Location Address :	STARKE; FL - 32091
Type of Work :	Abandonment
Well Use :	Monitoring
Static Water Level (ft) :	0
Latitude :	295635.88
Longitude :	820643.6032
Application Documents Link :	N/R

Map Id: I222  
Direction: ENE  
Distance: 0.766 mi., 4045 ft.  
Elevation: 163 ft.  
Relative: Higher

Site Name : 3-007-176125-1  
29.961111, -82.105833  
FL  
Database(s) : [WELLS SR - FL]

Envirosite ID: 33124636  
EPA ID: N/R

WELLS SR - FL

Permit : 3-007-176125-1  
Issue Date : 2011-08-19  
Completion Date : 2011-08-25  
Station ID : 111140  
Legacy Number : 100973  
Contractor License : 2613  
Owner Name : DICKERSON BROADCASTING INC  
Contractor Name : Gregory Campbell  
Driller Name : CAMPBELL GREGORY  
County : Bradford  
Section/Township/Range : SEC: 22, TWP: 6S, RNG: 21E  
Casing Depth : 2  
Total Depth : 12  
Diameter : 2  
Compliance Number : 110676  
Well Street Address : N/R  
Location Address : N/R  
Type of Work : New Construction  
Well Use : Monitoring  
Static Water Level (ft) : 5  
Latitude : 295740  
Longitude : 820621  
Application Documents Link : N/R

Map Id: H223  
Direction: SSE  
Distance: 0.767 mi., 4050 ft.  
Elevation: 166 ft.  
Relative: Higher

Site Name : 3-007-200443-1  
29.943279, -82.112127  
FL  
Database(s) : [WELLS SR - FL]

Envirosite ID: 33123321  
EPA ID: N/R

WELLS SR - FL

Permit : 3-007-200443-1  
Issue Date : 2012-10-05  
Completion Date : 2012-10-08  
Station ID : 115560  
Legacy Number : N/R  
Contractor License : 9311  
Owner Name : PARHAM WILLIAM H REGENCY REALTY GROUP INC  
Contractor Name : James Hinst  
Driller Name : Jeff Zeigler  
County : Bradford  
Section/Township/Range : SEC: 28, TWP: 6S, RNG: 22E  
Casing Depth : 0  
Total Depth : 20  
Diameter : 2  
Compliance Number : 444  
Well Street Address : STARKE; FL - 32091  
Location Address : STARKE; FL - 32091  
Type of Work : Abandonment  
Well Use : Remediation - Air Sparge

Map Id: H223  
 Direction: SSE  
 Distance: 0.767 mi., 4050 ft.  
 Elevation: 166 ft.  
 Relative: Higher

**Site Name :** 3-007-200443-1  
 29.943279, -82.112127  
 FL  
**Database(s) :** [WELLS SR - FL] (*cont.*)

Envirosite ID: 33123321  
 EPA ID: N/R

WELLS SR - FL (*cont.*)

Static Water Level (ft) : 0  
 Latitude : 295635.8044  
 Longitude : 820643.6572  
 Application Documents Link : N/R

Map Id: H224  
 Direction: SSE  
 Distance: 0.768 mi., 4053 ft.  
 Elevation: 166 ft.  
 Relative: Higher

**Site Name :** 3-007-200454-1  
 29.943279, -82.112105  
 FL  
**Database(s) :** [WELLS SR - FL]

Envirosite ID: 33142817  
 EPA ID: N/R

WELLS SR - FL

Permit : 3-007-200454-1  
 Issue Date : 2012-10-04  
 Completion Date : 2012-10-09  
 Station ID : 115617  
 Legacy Number : N/R  
 Contractor License : 9311  
 Owner Name : PARHAM WILLIAM H REGENCY REALTY GROUP INC  
 Contractor Name : James Hinst  
 Driller Name : Jeff Zeigler  
 County : Bradford  
 Section/Township/Range : SEC: 28, TWP: 6S, RNG: 22E  
 Casing Depth : 0  
 Total Depth : 15  
 Diameter : 1  
 Compliance Number : 436  
 Well Street Address : STARKE; FL - 32091  
 Location Address : STARKE; FL - 32091  
 Type of Work : Abandonment  
 Well Use : Remediation - Other  
 Static Water Level (ft) : 0  
 Latitude : 295635.8044  
 Longitude : 820643.578  
 Application Documents Link : N/R

Map Id: H225  
Direction: SSE  
Distance: 0.769 mi., 4058 ft.  
Elevation: 166 ft.  
Relative: Higher

<b>Site Name :</b>	3-007-200455-1 29.943258, -82.112119 FL
<b>Database(s) :</b>	[WELLS SR - FL]

Envirosite ID: 33137717  
EPA ID: N/R

## WELLS SR - FL

Permit :	3-007-200455-1
Issue Date :	2012-10-04
Completion Date :	2012-10-09
Station ID :	115604
Legacy Number :	N/R
Contractor License :	9311
Owner Name :	PARHAM WILLIAM H REGENCY REALTY GROUP INC
Contractor Name :	James Hinst
Driller Name :	Jeff Zeigler
County :	Bradford
Section/Township/Range :	SEC: 28, TWP: 6S, RNG: 22E
Casing Depth :	0
Total Depth :	15
Diameter :	1
Compliance Number :	437
Well Street Address :	STARKE; FL - 32091
Location Address :	STARKE; FL - 32091
Type of Work :	Abandonment
Well Use :	Remediation - Other
Static Water Level (ft) :	0
Latitude :	295635.7288
Longitude :	820643.6284
Application Documents Link :	N/R

Map Id: H226  
Direction: SSE  
Distance: 0.769 mi., 4062 ft.  
Elevation: 167 ft.  
Relative: Higher

<b>Site Name :</b>	3-007-200425-1 29.943188, -82.11227 FL
<b>Database(s) :</b>	[WELLS SR - FL]

Envirosite ID: 33124675  
EPA ID: N/R

## WELLS SR - FL

Permit :	3-007-200425-1
Issue Date :	2012-10-04
Completion Date :	2012-10-08
Station ID :	539
Legacy Number :	N/R
Contractor License :	9311
Owner Name :	MCRAE WILLIAM M & TINA L
Contractor Name :	James Hinst
Driller Name :	N/R
County :	Bradford
Section/Township/Range :	SEC: 28, TWP: 6S, RNG: 22E
Casing Depth :	0
Total Depth :	14
Diameter :	2
Compliance Number :	416
Well Street Address :	303 Monroe St. Starke
Location Address :	303 Monroe St. Starke
Type of Work :	Abandonment
Well Use :	Monitoring

Map Id: H226  
Direction: SSE  
Distance: 0.769 mi., 4062 ft.  
Elevation: 167 ft.  
Relative: Higher

**Site Name :** 3-007-200425-1  
29.943188, -82.11227  
FL  
**Database(s) :** [WELLS SR - FL] (*cont.*)

Envirosite ID: 33124675  
EPA ID: N/R

## WELLS SR - FL (*cont.*)

Static Water Level (ft) : 0  
Latitude : 295635.4768  
Longitude : 820644.172  
Application Documents Link : N/R

Map Id: I227  
Direction: ENE  
Distance: 0.771 mi., 4070 ft.  
Elevation: 161 ft.  
Relative: Higher

**Site Name :** 3-007-176124-1 | 3-007-176559-1  
29.960833, -82.105556  
FL  
**Database(s) :** [WELLS SR - FL]

Envirosite ID: 33122345  
EPA ID: N/R

## WELLS SR - FL

Permit : 3-007-176124-1  
Issue Date : 2011-08-19  
Completion Date : 2011-08-25  
Station ID : 111139  
Legacy Number : 100972  
Contractor License : 2613  
Owner Name : MORRIS PUBLISHING GROUP  
Contractor Name : Gregory Campbell  
Driller Name : CAMPBELL GREGORY  
County : Bradford  
Section/Township/Range : SEC: 21, TWP: 6S, RNG: 22E  
Casing Depth : 2  
Total Depth : 12  
Diameter : 2  
Compliance Number : 110675  
Well Street Address : N/R  
Location Address : N/R  
Type of Work : New Construction  
Well Use : Monitoring  
Static Water Level (ft) : 5  
Latitude : 295739  
Longitude : 820620  
Application Documents Link : N/R

Permit : 3-007-176559-1  
Issue Date : 2012-02-15  
Completion Date : 2012-02-23  
Station ID : 111574  
Legacy Number : 101407  
Contractor License : 2613  
Owner Name : MORRIS PUBLISHING GROUP LLC  
Contractor Name : Gregory Campbell  
Driller Name : CAMPBELL GREGORY  
County : Bradford  
Section/Township/Range : SEC: 21, TWP: 6S, RNG: 22E  
Casing Depth : 25  
Total Depth : 30

Map Id: I227  
Direction: ENE  
Distance: 0.771 mi., 4070 ft.  
Elevation: 161 ft.  
Relative: Higher

**Site Name :** 3-007-176124-1 | 3-007-176559-1  
29.960833, -82.105556  
FL  
**Database(s) :** [WELLS SR - FL] (*cont.*)

Envirosite ID: 33122345  
EPA ID: N/R

### WELLS SR - FL (*cont.*)

Diameter : 2  
Compliance Number : 111106  
Well Street Address : N/R  
Location Address : N/R  
Type of Work : New Construction  
Well Use : Monitoring  
Static Water Level (ft) : 8  
Latitude : 295739  
Longitude : 820620  
Application Documents Link : N/R

Map Id: H228  
Direction: SSE  
Distance: 0.772 mi., 4077 ft.  
Elevation: 166 ft.  
Relative: Higher

**Site Name :** 3-007-200455-1  
29.943202, -82.112119  
FL  
**Database(s) :** [WELLS SR - FL]

Envirosite ID: 33143833  
EPA ID: N/R

### WELLS SR - FL

Permit : 3-007-200455-1  
Issue Date : 2012-10-04  
Completion Date : 2012-10-09  
Station ID : 115605  
Legacy Number : N/R  
Contractor License : 9311  
Owner Name : PARHAM WILLIAM H REGENCY REALTY GROUP INC  
Contractor Name : James Hinst  
Driller Name : Jeff Zeigler  
County : Bradford  
Section/Township/Range : SEC: 28, TWP: 6S, RNG: 22E  
Casing Depth : 0  
Total Depth : 15  
Diameter : 1  
Compliance Number : 437  
Well Street Address : STARKE; FL - 32091  
Location Address : STARKE; FL - 32091  
Type of Work : Abandonment  
Well Use : Remediation - Other  
Static Water Level (ft) : 0  
Latitude : 295635.5272  
Longitude : 820643.6284  
Application Documents Link : N/R

Map Id: H229  
Direction: SSE  
Distance: 0.773 mi., 4081 ft.  
Elevation: 166 ft.  
Relative: Higher

**Site Name :** 3-007-200425-1  
29.942999, -82.11263  
FL  
**Database(s) :** [WELLS SR - FL]

Envirosite ID: 33137940  
EPA ID: N/R

## WELLS SR - FL

Permit : 3-007-200425-1  
Issue Date : 2012-10-04  
Completion Date : 2012-10-08  
Station ID : 115528  
Legacy Number : N/R  
Contractor License : 9311  
Owner Name : MCRAE WILLIAM M & TINA L  
Contractor Name : James Hinst  
Driller Name : N/R  
County : Bradford  
Section/Township/Range : SEC: 28, TWP: 6S, RNG: 22E  
Casing Depth : 0  
Total Depth : 15  
Diameter : 2  
Compliance Number : 416  
Well Street Address : 303 MONROE ST S  
Location Address : 303 MONROE ST S, STARKE, FL FL  
Type of Work : Abandonment  
Well Use : Monitoring  
Static Water Level (ft) : 0  
Latitude : 295634.7964  
Longitude : 820645.468  
Application Documents Link : N/R

Map Id: H230  
Direction: SSE  
Distance: 0.775 mi., 4092 ft.  
Elevation: 167 ft.  
Relative: Higher

**Site Name :** 3-007-200427-1  
29.943239, -82.111913  
FL  
**Database(s) :** [WELLS SR - FL]

Envirosite ID: 33124519  
EPA ID: N/R

## WELLS SR - FL

Permit : 3-007-200427-1  
Issue Date : 2012-10-04  
Completion Date : 2012-10-08  
Station ID : 115530  
Legacy Number : N/R  
Contractor License : 9311  
Owner Name : TORODE JOHN ET AL (NORMANS)  
Contractor Name : James Hinst  
Driller Name : N/R  
County : Bradford  
Section/Township/Range : SEC: 28, TWP: 6S, RNG: 22E  
Casing Depth : 0  
Total Depth : 15  
Diameter : 2  
Compliance Number : 418  
Well Street Address : 211 TEMPLE AVE S  
Location Address : 211 TEMPLE AVE S, STARKE, FL FL  
Type of Work : Abandonment  
Well Use : Monitoring

Map Id: H230  
Direction: SSE  
Distance: 0.775 mi., 4092 ft.  
Elevation: 167 ft.  
Relative: Higher

<b>Site Name :</b> 3-007-200427-1 29.943239, -82.111913 FL
<b>Database(s) :</b> [WELLS SR - FL] ( <i>cont.</i> )

Envirosite ID: 33124519  
EPA ID: N/R

WELLS SR - FL (*cont.*)

Static Water Level (ft) :	0
Latitude :	295635.6604
Longitude :	820642.8868
Application Documents Link :	N/R

Map Id: H231  
Direction: SSE  
Distance: 0.776 mi., 4095 ft.  
Elevation: 161 ft.  
Relative: Higher

<b>Site Name :</b> 3-007-200418-1 29.942785, -82.113157 FL
<b>Database(s) :</b> [WELLS SR - FL]

Envirosite ID: 33137651  
EPA ID: N/R

WELLS SR - FL

Permit :	3-007-200418-1
Issue Date :	2012-10-04
Completion Date :	2012-10-08
Station ID :	115520
Legacy Number :	N/R
Contractor License :	9311
Owner Name :	Brett Leigh
Contractor Name :	James Hinst
Driller Name :	Jeff Zeigler
County :	Bradford
Section/Township/Range :	SEC: 28, TWP: 6S, RNG: 22E
Casing Depth :	0
Total Depth :	15
Diameter :	2
Compliance Number :	409
Well Street Address :	STARKE; FL - 32091
Location Address :	STARKE; FL - 32091
Type of Work :	Abandonment
Well Use :	Monitoring
Static Water Level (ft) :	0
Latitude :	295634.026
Longitude :	820647.3652
Application Documents Link :	N/R



Map Id: 232  
 Direction: SE  
 Distance: 0.777 mi., 4105 ft.  
 Elevation: 167 ft.  
 Relative: Higher

**Site Name :** CITY OF STARKE | STARKE CITY HALL |  
 BRADFORD COUNTY  
 209 N THOMPSON ST | 209 NORTH  
 THOMPSON STREET  
 STARKE, FL

**Database(s) :** [PWS]

Envirosite ID: 35316530  
 EPA ID: N/R

## PWS

Facility Address : 209 N. THOMPSON ST., STARKE, FL 32091

PWS ID :	FL2040211
PWS Type :	Community water system
PWS Name :	STARKE WTP
Activity Status :	Active
Primary Source :	Ground water
Submission Year :	2019
Submission Year Quarter :	2019Q4
Population Served Count :	6,775
Service Connections Count :	2710
Population Category 2 :	<10,000
Population Category 3 :	3,301-50,000
Population Category 4 :	<10K
Population Category 5 :	3,301-10,000
Population Category 11 :	3,301-10,000
Submission Quarter :	4
Submission Status Code :	Y
First Reported Date :	1979-02-10
Last Reported Date :	2019-12-16
Deactivation Date :	N/R
GW or SW :	Groundwater
Is Grant Eligible :	Y
Is Outstanding Performer :	N/R
Is School or Daycare :	N
Is Source Water Protected :	N/R
Primacy Agency :	Florida
Primacy Type :	State
Org Name :	BOB MILNER
EPA Region :	Region 4
Admin Name :	BOB MILNER
Owner Type :	Local government
Phone Number :	904-368-1330
Phone Ext Number :	N/R
Alt Phone Number :	N/R
Email Address :	N/R
Fax Number :	N/R
Is Wholesaler :	N
LT2 Schedule Category :	N/R
NPM Candidate :	Y
CDS ID :	N/R
DBPR Schedule Category :	System serving fewer than 10,000 AND not connected to a larger system
Outstanding Performer Date :	N/R
Season Begin Date :	N/R
Season End Date :	N/R
Source Water Protection Date :	N/R
Seasonal Startup System :	N/R
Reduced Monitoring Begin Date :	N/R
Reduced Monitoring End Date :	N/R
Reduced RTRC Monitoring :	N/R
Last Date in Agency List :	2020-02-20

Map Id: 233  
Direction: SSE  
Distance: 0.778 mi., 4106 ft.  
Elevation: 157 ft.  
Relative: Higher

**Site Name :** 3-007-200418-1  
29.942644, -82.113536  
FL  
**Database(s) :** [WELLS SR - FL]

Envirosite ID: 33137933  
EPA ID: N/R

## WELLS SR - FL

Permit : 3-007-200418-1  
Issue Date : 2012-10-04  
Completion Date : 2012-10-08  
Station ID : 532  
Legacy Number : N/R  
Contractor License : 9311  
Owner Name : Brett Leigh  
Contractor Name : James Hinst  
Driller Name : Jeff Zeigler  
County : Bradford  
Section/Township/Range : SEC: 28, TWP: 6S, RNG: 22E  
Casing Depth : 0  
Total Depth : 15  
Diameter : 2  
Compliance Number : 409  
Well Street Address : 322 LAFAYETTE ST  
Location Address : 322 LAFAYETTE ST, STARKE, FL FL  
Type of Work : Abandonment  
Well Use : Monitoring  
Static Water Level (ft) : 0  
Latitude : 295633.5184  
Longitude : 820648.7296  
Application Documents Link : N/R

Map Id: H234  
Direction: SSE  
Distance: 0.781 mi., 4122 ft.  
Elevation: 165 ft.  
Relative: Higher

**Site Name :** 3-007-200422-1  
29.942886, -82.11261  
FL  
**Database(s) :** [WELLS SR - FL]

Envirosite ID: 33137658  
EPA ID: N/R

## WELLS SR - FL

Permit : 3-007-200422-1  
Issue Date : 2012-10-04  
Completion Date : 2012-10-08  
Station ID : 115525  
Legacy Number : N/R  
Contractor License : 9311  
Owner Name : WILSON SUZANNE M  
Contractor Name : James Hinst  
Driller Name : N/R  
County : Bradford  
Section/Township/Range : SEC: 28, TWP: 6S, RNG: 22E  
Casing Depth : 0  
Total Depth : 18  
Diameter : 2  
Compliance Number : 413  
Well Street Address : 307 LAFAYETTE ST W  
Location Address : 307 LAFAYETTE ST W, STARKE, FL FL  
Type of Work : Abandonment  
Well Use : Monitoring

Map Id: H234  
Direction: SSE  
Distance: 0.781 mi., 4122 ft.  
Elevation: 165 ft.  
Relative: Higher

Site Name : 3-007-200422-1  
29.942886, -82.11261  
FL  
Database(s) : [WELLS SR - FL] (cont.)

Envirosite ID: 33137658  
EPA ID: N/R

## WELLS SR - FL (cont.)

Static Water Level (ft) : 0  
Latitude : 295634.3896  
Longitude : 820645.396  
Application Documents Link : N/R

Map Id: 235  
Direction: SSE  
Distance: 0.783 mi., 4135 ft.  
Elevation: 168 ft.  
Relative: Higher

Site Name : 3-007-175777-1  
29.943333, -82.111389  
FL  
Database(s) : [WELLS SR - FL]

Envirosite ID: 33137805  
EPA ID: N/R

## WELLS SR - FL

Permit : 3-007-175777-1  
Issue Date : 2011-03-16  
Completion Date : 2011-05-03  
Station ID : 110792  
Legacy Number : 100625  
Contractor License : 2335  
Owner Name : TEXACO  
Contractor Name : Gregg Maxson  
Driller Name : MAXSON GREGG T  
County : Bradford  
Section/Township/Range : SEC: 28, TWP: 6S, RNG: 22E  
Casing Depth : 3  
Total Depth : 13  
Diameter : 3  
Compliance Number : 110328  
Well Street Address : N/R  
Location Address : N/R  
Type of Work : New Construction  
Well Use : Monitoring  
Static Water Level (ft) : 6  
Latitude : 295636  
Longitude : 820641  
Application Documents Link : N/R

Map Id: 236  
Direction: SE  
Distance: 0.783 mi., 4136 ft.  
Elevation: 168 ft.  
Relative: Higher

<b>Site Name :</b> 3-007-231179-1 29.9441, -82.1098 FL
<b>Database(s) :</b> [WELLS SR - FL]

Envirosite ID: 33122531  
EPA ID: N/R

## WELLS SR - FL

Permit :	3-007-231179-1
Issue Date :	2017-10-31
Completion Date :	2017-11-02
Station ID :	133600
Legacy Number :	N/R
Contractor License :	7142
Owner Name :	torode family investment llc
Contractor Name :	Mark C Santarelli
Driller Name :	N/R
County :	Bradford
Section/Township/Range :	SEC: 28, TWP: 6S, RNG: 22E
Casing Depth :	2
Total Depth :	12
Diameter :	0
Compliance Number :	127490
Well Street Address :	FL
Location Address :	FL, FL FL
Type of Work :	New Construction
Well Use :	Monitoring
Static Water Level (ft) :	5
Latitude :	295638.76
Longitude :	820635.28
Application Documents Link :	<a href="#">Click here for hyperlink provided by the agency.</a>

Permit :	3-007-231179-1
Issue Date :	2017-10-31
Completion Date :	2017-11-02
Station ID :	132736
Legacy Number :	N/R
Contractor License :	7142
Owner Name :	torode family investment llc
Contractor Name :	Mark C Santarelli
Driller Name :	N/R
County :	Bradford
Section/Township/Range :	SEC: 28, TWP: 6S, RNG: 22E
Casing Depth :	2
Total Depth :	12
Diameter :	0
Compliance Number :	127490
Well Street Address :	210 S Temple Ave
Location Address :	210 S Temple Ave, Starke, FL
Type of Work :	New Construction
Well Use :	Monitoring
Static Water Level (ft) :	5
Latitude :	295638.76
Longitude :	820635.28
Application Documents Link :	<a href="#">Click here for hyperlink provided by the agency.</a>

Permit :	3-007-231179-1
Issue Date :	2017-10-31
Completion Date :	2017-11-02
Station ID :	133601
Legacy Number :	N/R
Contractor License :	7142
Owner Name :	torode family investment llc

Map Id: 236  
Direction: SE  
Distance: 0.783 mi., 4136 ft.  
Elevation: 168 ft.  
Relative: Higher

Site Name : 3-007-231179-1  
29.9441, -82.1098  
FL  
Database(s) : [WELLS SR - FL] (cont.)

Envirosite ID: 33122531  
EPA ID: N/R

WELLS SR - FL (cont.)

Contractor Name : Mark C Santarelli  
Driller Name : N/R  
County : Bradford  
Section/Township/Range : SEC: 28, TWP: 6S, RNG: 22E  
Casing Depth : 2  
Total Depth : 12  
Diameter : 0  
Compliance Number : 127490  
Well Street Address : FL  
Location Address : FL, FL FL  
Type of Work : New Construction  
Well Use : Monitoring  
Static Water Level (ft) : 5  
Latitude : 295638.76  
Longitude : 820635.28  
Application Documents Link : [Click here for hyperlink provided by the agency.](#)

Permit : 3-007-231179-1  
Issue Date : 2017-10-31  
Completion Date : 2017-11-02  
Station ID : 133599  
Legacy Number : N/R  
Contractor License : 7142  
Owner Name : torode family investment llc  
Contractor Name : Mark C Santarelli  
Driller Name : N/R  
County : Bradford  
Section/Township/Range : SEC: 28, TWP: 6S, RNG: 22E  
Casing Depth : 2  
Total Depth : 12  
Diameter : 0  
Compliance Number : 127490  
Well Street Address : FL  
Location Address : FL, FL FL  
Type of Work : New Construction  
Well Use : Monitoring  
Static Water Level (ft) : 5  
Latitude : 295638.76  
Longitude : 820635.28  
Application Documents Link : [Click here for hyperlink provided by the agency.](#)

Map Id: 237  
Direction: WNW  
Distance: 0.786 mi., 4150 ft.  
Elevation: 154 ft.  
Relative: Lower

Site Name : 3-007-176111-1  
29.959444, -82.130556  
FL  
Database(s) : [WELLS SR - FL]

Envirosite ID: 33122412  
EPA ID: N/R

WELLS SR - FL

Permit : 3-007-176111-1

Map Id: 237  
Direction: WNW  
Distance: 0.786 mi., 4150 ft.  
Elevation: 154 ft.  
Relative: Lower

<b>Site Name :</b> 3-007-176111-1 29.959444, -82.130556 FL
<b>Database(s) :</b> [WELLS SR - FL] (cont.)

Envirosite ID: 33122412  
EPA ID: N/R

WELLS SR - FL (cont.)

Issue Date :	2011-08-11
Completion Date :	2011-08-19
Station ID :	111126
Legacy Number :	100959
Contractor License :	1305
Owner Name :	GRADY & DIMPLE OVERSTREET
Contractor Name :	R Durrance
Driller Name :	DURRANCE R V
County :	Bradford
Section/Township/Range :	SEC: 20, TWP: 6S, RNG: 22E
Casing Depth :	140
Total Depth :	200
Diameter :	4
Compliance Number :	110662
Well Street Address :	N/R
Location Address :	N/R
Type of Work :	New Construction
Well Use :	Domestic
Static Water Level (ft) :	76
Latitude :	295734
Longitude :	820750
Application Documents Link :	N/R

Map Id: H238  
Direction: SSE  
Distance: 0.787 mi., 4153 ft.  
Elevation: 164 ft.  
Relative: Higher

<b>Site Name :</b> 3-007-200422-1 29.942766, -82.112689 FL
<b>Database(s) :</b> [WELLS SR - FL]

Envirosite ID: 33137657  
EPA ID: N/R

WELLS SR - FL

Permit :	3-007-200422-1
Issue Date :	2012-10-04
Completion Date :	2012-10-08
Station ID :	536
Legacy Number :	N/R
Contractor License :	9311
Owner Name :	WILSON SUZANNE M
Contractor Name :	James Hinst
Driller Name :	N/R
County :	Bradford
Section/Township/Range :	SEC: 28, TWP: 6S, RNG: 22E
Casing Depth :	0
Total Depth :	14
Diameter :	2
Compliance Number :	413
Well Street Address :	307 LAFAYETTE ST W
Location Address :	307 LAFAYETTE ST W, STARKE, FL FL
Type of Work :	Abandonment
Well Use :	Monitoring
Static Water Level (ft) :	0

Map Id: H238  
Direction: SSE  
Distance: 0.787 mi., 4153 ft.  
Elevation: 164 ft.  
Relative: Higher

<b>Site Name :</b>	3-007-200422-1 29.942766, -82.112689 FL
<b>Database(s) :</b>	[WELLS SR - FL] ( <i>cont.</i> )

Envirosite ID: 33137657  
EPA ID: N/R

WELLS SR - FL (*cont.*)

Latitude : 295633.9576  
Longitude : 820645.6804  
Application Documents Link : N/R

Map Id: H239  
Direction: SSE  
Distance: 0.787 mi., 4155 ft.  
Elevation: 166 ft.  
Relative: Higher

<b>Site Name :</b>	3-007-200427-1 29.942969, -82.112117 FL
<b>Database(s) :</b>	[WELLS SR - FL]

Envirosite ID: 33143444  
EPA ID: N/R

WELLS SR - FL

Permit : 3-007-200427-1  
Issue Date : 2012-10-04  
Completion Date : 2012-10-08  
Station ID : 115531  
Legacy Number : N/R  
Contractor License : 9311  
Owner Name : TORODE JOHN ET AL (NORMANS)  
Contractor Name : James Hinst  
Driller Name : N/R  
County : Bradford  
Section/Township/Range : SEC: 28, TWP: 6S, RNG: 22E  
Casing Depth : 0  
Total Depth : 15  
Diameter : 2  
Compliance Number : 418  
Well Street Address : 211 TEMPLE AVE S  
Location Address : 211 TEMPLE AVE S, STARKE, FL FL  
Type of Work : Abandonment  
Well Use : Monitoring  
Static Water Level (ft) : 0  
Latitude : 295634.6884  
Longitude : 820643.6212  
Application Documents Link : N/R

Map Id: H240  
Direction: SSE  
Distance: 0.789 mi., 4168 ft.  
Elevation: 164 ft.  
Relative: Higher

<b>Site Name :</b>	3-007-200422-1 29.942718, -82.112702 FL
<b>Database(s) :</b>	[WELLS SR - FL]

Envirosite ID: 33137936  
EPA ID: N/R

WELLS SR - FL

Permit : 3-007-200422-1

Map Id: H240  
Direction: SSE  
Distance: 0.789 mi., 4168 ft.  
Elevation: 164 ft.  
Relative: Higher

**Site Name :** 3-007-200422-1  
29.942718, -82.112702  
FL  
**Database(s) :** [WELLS SR - FL] (*cont.*)

Envirosite ID: 33137936  
EPA ID: N/R

### WELLS SR - FL (*cont.*)

Issue Date : 2012-10-04  
Completion Date : 2012-10-08  
Station ID : 115524  
Legacy Number : N/R  
Contractor License : 9311  
Owner Name : WILSON SUZANNE M  
Contractor Name : James Hinst  
Driller Name : N/R  
County : Bradford  
Section/Township/Range : SEC: 28, TWP: 6S, RNG: 22E  
Casing Depth : 0  
Total Depth : 15  
Diameter : 2  
Compliance Number : 413  
Well Street Address : 307 LAFAYETTE ST W  
Location Address : 307 LAFAYETTE ST W, STARKE, FL FL  
Type of Work : Abandonment  
Well Use : Monitoring  
Static Water Level (ft) : 0  
Latitude : 295633.7848  
Longitude : 820645.7272  
Application Documents Link : N/R

Map Id: H241  
Direction: SSE  
Distance: 0.791 mi., 4178 ft.  
Elevation: 164 ft.  
Relative: Higher

**Site Name :** 3-007-200422-1  
29.942703, -82.112661  
FL  
**Database(s) :** [WELLS SR - FL]

Envirosite ID: 33137656  
EPA ID: N/R

### WELLS SR - FL

Permit : 3-007-200422-1  
Issue Date : 2012-10-04  
Completion Date : 2012-10-08  
Station ID : 115523  
Legacy Number : N/R  
Contractor License : 9311  
Owner Name : WILSON SUZANNE M  
Contractor Name : James Hinst  
Driller Name : N/R  
County : Bradford  
Section/Township/Range : SEC: 28, TWP: 6S, RNG: 22E  
Casing Depth : 0  
Total Depth : 15  
Diameter : 2  
Compliance Number : 413  
Well Street Address : 307 LAFAYETTE ST W  
Location Address : 307 LAFAYETTE ST W, STARKE, FL FL  
Type of Work : Abandonment  
Well Use : Monitoring  
Static Water Level (ft) : 0



Map Id: H241  
Direction: SSE  
Distance: 0.791 mi., 4178 ft.  
Elevation: 164 ft.  
Relative: Higher

<b>Site Name :</b>	3-007-200422-1 29.942703, -82.112661 FL
<b>Database(s) :</b>	[WELLS SR - FL] ( <i>cont.</i> )

Envirosite ID: 33137656  
EPA ID: N/R

WELLS SR - FL (*cont.*)

Latitude : 295633.7308  
Longitude : 820645.5796  
Application Documents Link : N/R

Map Id: J242  
Direction: NW  
Distance: 0.795 mi., 4197 ft.  
Elevation: 150 ft.  
Relative: Lower

<b>Site Name :</b>	3-007-222799-1 29.9642, -82.127014 FL
<b>Database(s) :</b>	[WELLS SR - FL]

Envirosite ID: 33142905  
EPA ID: N/R

WELLS SR - FL

Permit : 3-007-222799-1  
Issue Date : 2015-03-05  
Completion Date : 2015-03-14  
Station ID : 122708  
Legacy Number : N/R  
Contractor License : 2613  
Owner Name : MOSLEY LAWRENCE TRUST  
Contractor Name : Gregory Campbell  
Driller Name : Chris Burger  
County : Bradford  
Section/Township/Range : SEC: 5, TWP: 7S, RNG: 22E  
Casing Depth : 0  
Total Depth : 12  
Diameter : 0  
Compliance Number : 118723  
Well Street Address : 14677 US HWY 301 S  
Location Address : 14677 US HWY 301 S, STARKE, FL 32091  
Type of Work : New Construction  
Well Use : Monitoring  
Static Water Level (ft) : 6  
Latitude : 295517.112  
Longitude : 820737.2504  
Application Documents Link : [Click here for hyperlink provided by the agency.](#)

Map Id: H243  
Direction: SSE  
Distance: 0.795 mi., 4199 ft.  
Elevation: 161 ft.  
Relative: Higher

<b>Site Name :</b>	3-007-200419-1 29.942574, -82.112864 FL
<b>Database(s) :</b>	[WELLS SR - FL]

Envirosite ID: 33137654  
EPA ID: N/R

WELLS SR - FL

Permit : 3-007-200419-1

Map Id: H243  
Direction: SSE  
Distance: 0.795 mi., 4199 ft.  
Elevation: 161 ft.  
Relative: Higher

Site Name : 3-007-200419-1  
29.942574, -82.112864  
FL  
Database(s) : [WELLS SR - FL] (cont.)

Envirosite ID: 33137654  
EPA ID: N/R

WELLS SR - FL (cont.)

Issue Date : 2012-10-04  
Completion Date : 2012-10-08  
Station ID : 115522  
Legacy Number : N/R  
Contractor License : 9311  
Owner Name : Doris Delance  
Contractor Name : James Hinst  
Driller Name : N/R  
County : Bradford  
Section/Township/Range : SEC: 28, TWP: 6S, RNG: 22E  
Casing Depth : 0  
Total Depth : 16  
Diameter : 2  
Compliance Number : 410  
Well Street Address : 310 LAFAYETTE ST W  
Location Address : 310 LAFAYETTE ST W, STARKE, FL FL  
Type of Work : Abandonment  
Well Use : Monitoring  
Static Water Level (ft) : 0  
Latitude : 295633.2664  
Longitude : 820646.3104  
Application Documents Link : N/R

Map Id: H244  
Direction: SSE  
Distance: 0.796 mi., 4204 ft.  
Elevation: 160 ft.  
Relative: Higher

Site Name : 3-007-200419-1  
29.942551, -82.112893  
FL  
Database(s) : [WELLS SR - FL]

Envirosite ID: 33137653  
EPA ID: N/R

WELLS SR - FL

Permit : 3-007-200419-1  
Issue Date : 2012-10-04  
Completion Date : 2012-10-08  
Station ID : 115521  
Legacy Number : N/R  
Contractor License : 9311  
Owner Name : Doris Delance  
Contractor Name : James Hinst  
Driller Name : N/R  
County : Bradford  
Section/Township/Range : SEC: 28, TWP: 6S, RNG: 22E  
Casing Depth : 0  
Total Depth : 15  
Diameter : 2  
Compliance Number : 410  
Well Street Address : 310 LAFAYETTE ST W  
Location Address : 310 LAFAYETTE ST W, STARKE, FL FL  
Type of Work : Abandonment  
Well Use : Monitoring  
Static Water Level (ft) : 0

Map Id: H244  
Direction: SSE  
Distance: 0.796 mi., 4204 ft.  
Elevation: 160 ft.  
Relative: Higher

**Site Name :** 3-007-200419-1  
29.942551, -82.112893  
FL  
**Database(s) :** [WELLS SR - FL] (*cont.*)

Envirosite ID: 33137653  
EPA ID: N/R

## WELLS SR - FL (*cont.*)

Latitude : 295633.1836  
Longitude : 820646.4148  
Application Documents Link : N/R

Map Id: H245  
Direction: SSE  
Distance: 0.798 mi., 4212 ft.  
Elevation: 160 ft.  
Relative: Higher

**Site Name :** 3-007-200419-1  
29.942528, -82.112893  
FL  
**Database(s) :** [WELLS SR - FL]

Envirosite ID: 33137652  
EPA ID: N/R

## WELLS SR - FL

Permit : 3-007-200419-1  
Issue Date : 2012-10-04  
Completion Date : 2012-10-08  
Station ID : 533  
Legacy Number : N/R  
Contractor License : 9311  
Owner Name : Doris Delance  
Contractor Name : James Hinst  
Driller Name : N/R  
County : Bradford  
Section/Township/Range : SEC: 28, TWP: 6S, RNG: 22E  
Casing Depth : 0  
Total Depth : 14  
Diameter : 2  
Compliance Number : 410  
Well Street Address : 310 LAFAYETTE ST W  
Location Address : 310 LAFAYETTE ST W, STARKE, FL FL  
Type of Work : Abandonment  
Well Use : Monitoring  
Static Water Level (ft) : 0  
Latitude : 295633.1008  
Longitude : 820646.4148  
Application Documents Link : N/R

Map Id: H246  
Direction: SSE  
Distance: 0.799 mi., 4219 ft.  
Elevation: 167 ft.  
Relative: Higher

**Site Name :** 3-007-200426-1  
29.942865, -82.111892  
FL  
**Database(s) :** [WELLS SR - FL]

Envirosite ID: 33137659  
EPA ID: N/R

## WELLS SR - FL

Permit : 3-007-200426-1

Map Id: H246  
Direction: SSE  
Distance: 0.799 mi., 4219 ft.  
Elevation: 167 ft.  
Relative: Higher

<b>Site Name :</b>	3-007-200426-1 29.942865, -82.111892 FL
<b>Database(s) :</b>	[WELLS SR - FL] (cont.)

Envirosite ID: 33137659  
EPA ID: N/R

### WELLS SR - FL (cont.)

Issue Date :	2012-10-04
Completion Date :	2012-10-08
Station ID :	540
Legacy Number :	N/R
Contractor License :	9311
Owner Name :	D & R RESTAURANTS INC
Contractor Name :	James Hinst
Driller Name :	N/R
County :	Bradford
Section/Township/Range :	SEC: 28, TWP: 6S, RNG: 22E
Casing Depth :	0
Total Depth :	14
Diameter :	2
Compliance Number :	417
Well Street Address :	221 LAFAYETTE ST W
Location Address :	221 LAFAYETTE ST W, STARKE, FL FL
Type of Work :	Abandonment
Well Use :	Monitoring
Static Water Level (ft) :	0
Latitude :	295634.314
Longitude :	820642.8112
Application Documents Link :	N/R

Map Id: H247  
Direction: SSE  
Distance: 0.800 mi., 4223 ft.  
Elevation: 164 ft.  
Relative: Higher

<b>Site Name :</b>	3-007-200421-1 29.942656, -82.112409 FL
<b>Database(s) :</b>	[WELLS SR - FL]

Envirosite ID: 33137655  
EPA ID: N/R

### WELLS SR - FL

Permit :	3-007-200421-1
Issue Date :	2012-10-04
Completion Date :	2012-10-08
Station ID :	535
Legacy Number :	N/R
Contractor License :	9311
Owner Name :	FAULKNER O'NEAL SUSAN M
Contractor Name :	James Hinst
Driller Name :	N/R
County :	Bradford
Section/Township/Range :	SEC: 28, TWP: 6S, RNG: 22E
Casing Depth :	0
Total Depth :	15
Diameter :	2
Compliance Number :	412
Well Street Address :	301 LAFAYETTE ST W
Location Address :	301 LAFAYETTE ST W, STARKE, FL FL
Type of Work :	Abandonment
Well Use :	Monitoring
Static Water Level (ft) :	0

Map Id: H247  
Direction: SSE  
Distance: 0.800 mi., 4223 ft.  
Elevation: 164 ft.  
Relative: Higher

Site Name : 3-007-200421-1  
29.942656, -82.112409  
FL  
Database(s) : [WELLS SR - FL] (cont.)

Envirosite ID: 33137655  
EPA ID: N/R

WELLS SR - FL (cont.)

Latitude : 295633.5616  
Longitude : 820644.6724  
Application Documents Link : N/R

Map Id: H248  
Direction: SSE  
Distance: 0.806 mi., 4254 ft.  
Elevation: 167 ft.  
Relative: Higher

Site Name : 3-007-200426-1  
29.942647, -82.112186  
FL  
Database(s) : [WELLS SR - FL]

Envirosite ID: 33122455  
EPA ID: N/R

WELLS SR - FL

Permit : 3-007-200426-1  
Issue Date : 2012-10-04  
Completion Date : 2012-10-08  
Station ID : 115529  
Legacy Number : N/R  
Contractor License : 9311  
Owner Name : D & R RESTAURANTS INC  
Contractor Name : James Hinst  
Driller Name : N/R  
County : Bradford  
Section/Township/Range : SEC: 28, TWP: 6S, RNG: 22E  
Casing Depth : 0  
Total Depth : 15  
Diameter : 2  
Compliance Number : 417  
Well Street Address : 221 LAFAYETTE ST W  
Location Address : 221 LAFAYETTE ST W, STARKE, FL FL  
Type of Work : Abandonment  
Well Use : Monitoring  
Static Water Level (ft) : 0  
Latitude : 295633.5292  
Longitude : 820643.8696  
Application Documents Link : N/R

Map Id: H249  
Direction: SSE  
Distance: 0.808 mi., 4264 ft.  
Elevation: 161 ft.  
Relative: Higher

Site Name : 3-007-200420-1  
29.942414, -82.11277  
FL  
Database(s) : [WELLS SR - FL]

Envirosite ID: 33143786  
EPA ID: N/R

WELLS SR - FL

Permit : 3-007-200420-1

Map Id: H249  
Direction: SSE  
Distance: 0.808 mi., 4264 ft.  
Elevation: 161 ft.  
Relative: Higher

**Site Name :** 3-007-200420-1  
29.942414, -82.11277  
FL  
**Database(s) :** [WELLS SR - FL] (*cont.*)

Envirosite ID: 33143786  
EPA ID: N/R

## WELLS SR - FL (*cont.*)

Issue Date : 2012-10-04  
Completion Date : 2012-10-08  
Station ID : 534  
Legacy Number : N/R  
Contractor License : 9311  
Owner Name : COSTON ALBERT J JR & SHARON L % ANDREW D COSTON (LE ONLY)  
Contractor Name : James Hinst  
Driller Name : N/R  
County : Bradford  
Section/Township/Range : SEC: 28, TWP: 6S, RNG: 22E  
Casing Depth : 0  
Total Depth : 14  
Diameter : 2  
Compliance Number : 411  
Well Street Address : 302 LAFAYETTE ST W  
Location Address : 302 LAFAYETTE ST W, STARKE, FL FL  
Type of Work : Abandonment  
Well Use : Monitoring  
Static Water Level (ft) : 0  
Latitude : 295632.6904  
Longitude : 820645.972  
Application Documents Link : N/R

Map Id: 250  
Direction: WSW  
Distance: 0.812 mi., 4289 ft.  
Elevation: 146 ft.  
Relative: Lower

**Site Name :** 3-007-33738-1  
29.9475, -82.13  
FL  
**Database(s) :** [WELLS SR - FL]

Envirosite ID: 33138348  
EPA ID: N/R

## WELLS SR - FL

Permit : 3-007-33738-1  
Issue Date : 1989-03-29  
Completion Date : 1989-03-02  
Station ID : 34080  
Legacy Number : 33183  
Contractor License : 1413  
Owner Name : STEVESON CONST  
Contractor Name : Mr Ernest Mcgollie Jr  
Driller Name : MCGOLLIE ERNEST  
County : Bradford  
Section/Township/Range : SEC: 29, TWP: 6S, RNG: 22E  
Casing Depth : 64  
Total Depth : 130  
Diameter : 4  
Compliance Number : 33722  
Well Street Address : N/R  
Location Address : N/R  
Type of Work : New Construction  
Well Use : Domestic  
Static Water Level (ft) : 55

Map Id: 250  
Direction: WSW  
Distance: 0.812 mi., 4289 ft.  
Elevation: 146 ft.  
Relative: Lower

**Site Name :** 3-007-33738-1  
29.9475, -82.13  
FL  
**Database(s) :** [WELLS SR - FL] (*cont.*)

Envirosite ID: 33138348  
EPA ID: N/R

## WELLS SR - FL (*cont.*)

Latitude : 295651  
Longitude : 820748  
Application Documents Link : N/R

Map Id: I251  
Direction: ENE  
Distance: 0.817 mi., 4313 ft.  
Elevation: 161 ft.  
Relative: Higher

**Site Name :** 3-007-227697-1  
29.961142, -82.104877  
FL  
**Database(s) :** [WELLS SR - FL]

Envirosite ID: 33122498  
EPA ID: N/R

## WELLS SR - FL

Permit : 3-007-227697-1  
Issue Date : 2016-06-02  
Completion Date : 2016-06-30  
Station ID : 125990  
Legacy Number : N/R  
Contractor License : 3096  
Owner Name : BRADFORD COUNTY BOARD OF  
Contractor Name : William Rollins  
Driller Name : William Rollins  
County : Bradford  
Section/Township/Range : SEC: 21, TWP: 6S, RNG: 22E  
Casing Depth : 10  
Total Depth : 12  
Diameter : 0  
Compliance Number : 122803  
Well Street Address : 1610 TEMPLE AVE N  
Location Address : 1610 TEMPLE AVE N, STARKE, FL FL  
Type of Work : Abandonment  
Well Use : Monitoring  
Static Water Level (ft) : 1.5  
Latitude : 295740.1112  
Longitude : 820617.5572  
Application Documents Link : [Click here for hyperlink provided by the agency.](#)

Map Id: I252  
Direction: ENE  
Distance: 0.824 mi., 4350 ft.  
Elevation: 160 ft.  
Relative: Higher

**Site Name :** 3-007-176273-1  
29.961111, -82.104722  
FL  
**Database(s) :** [WELLS SR - FL]

Envirosite ID: 33122410  
EPA ID: N/R

## WELLS SR - FL

Permit : 3-007-176273-1

Map Id: I252  
Direction: ENE  
Distance: 0.824 mi., 4350 ft.  
Elevation: 160 ft.  
Relative: Higher

**Site Name :** 3-007-176273-1  
29.961111, -82.104722  
FL  
**Database(s) :** [WELLS SR - FL] (*cont.*)

Envirosite ID: 33122410  
EPA ID: N/R

## WELLS SR - FL (*cont.*)

Issue Date : 2011-10-17  
Completion Date : 2011-10-18  
Station ID : 111288  
Legacy Number : 101121  
Contractor License : 2613  
Owner Name : BRADFORD COUNTY BOCC  
Contractor Name : Gregory Campbell  
Driller Name : CAMPBELL GREGORY  
County : Bradford  
Section/Township/Range : SEC: 21, TWP: 6S, RNG: 22E  
Casing Depth : 2  
Total Depth : 12  
Diameter : 2  
Compliance Number : 110820  
Well Street Address : N/R  
Location Address : N/R  
Type of Work : New Construction  
Well Use : Monitoring  
Static Water Level (ft) : 4  
Latitude : 295740  
Longitude : 820617  
Application Documents Link : N/R

Map Id: J253  
Direction: NW  
Distance: 0.832 mi., 4395 ft.  
Elevation: 151 ft.  
Relative: Lower

**Site Name :** 3-007-222799-1  
29.96489, -82.127046  
FL  
**Database(s) :** [WELLS SR - FL]

Envirosite ID: 33137903  
EPA ID: N/R

## WELLS SR - FL

Permit : 3-007-222799-1  
Issue Date : 2015-03-05  
Completion Date : 2015-03-14  
Station ID : 122540  
Legacy Number : N/R  
Contractor License : 2613  
Owner Name : MOSLEY LAWRENCE TRUST  
Contractor Name : Gregory Campbell  
Driller Name : Chris Burger  
County : Bradford  
Section/Township/Range : SEC: 5, TWP: 7S, RNG: 22E  
Casing Depth : 0  
Total Depth : 12  
Diameter : 0  
Compliance Number : 118723  
Well Street Address : 14677 US HWY 301 S  
Location Address : 14677 US HWY 301 S, STARKE, FL 32091  
Type of Work : New Construction  
Well Use : Monitoring  
Static Water Level (ft) : 6



Map Id: J253  
Direction: NW  
Distance: 0.832 mi., 4395 ft.  
Elevation: 151 ft.  
Relative: Lower

<b>Site Name :</b> 3-007-222799-1 29.96489, -82.127046 FL
<b>Database(s) :</b> [WELLS SR - FL] ( <i>cont.</i> )

Envirosite ID: 33137903  
EPA ID: N/R

WELLS SR - FL (*cont.*)

Latitude : 295517.3604  
Longitude : 820737.3656  
Application Documents Link : [Click here for hyperlink provided by the agency.](#)

Map Id: 254  
Direction: SSW  
Distance: 0.839 mi., 4428 ft.  
Elevation: 159 ft.  
Relative: Higher

<b>Site Name :</b> 3-007-223104-1 29.94161, -82.121732 FL
<b>Database(s) :</b> [WELLS SR - FL]

Envirosite ID: 33138188  
EPA ID: N/R

WELLS SR - FL

Permit : 3-007-223104-1  
Issue Date : 2015-04-27  
Completion Date : 2015-04-29  
Station ID : 123207  
Legacy Number : N/R  
Contractor License : 7363  
Owner Name : John Steffen  
Contractor Name : Warren Zwanka  
Driller Name : N/R  
County : Bradford  
Section/Township/Range : SEC: 32, TWP: 6S, RNG: 22E  
Casing Depth : 4  
Total Depth : 6  
Diameter : 0  
Compliance Number : 119293  
Well Street Address : 1475 WALNUT ST S  
Location Address : 1475 WALNUT ST S, STARKE, FL FL  
Type of Work : New Construction  
Well Use : Monitoring  
Static Water Level (ft) : 3.5  
Latitude : 295602.9796  
Longitude : 820718.2352  
Application Documents Link : [Click here for hyperlink provided by the agency.](#)

Map Id: 255  
Direction: SSE  
Distance: 0.856 mi., 4520 ft.  
Elevation: 160 ft.  
Relative: Higher

<b>Site Name :</b> 3-007-28050-1 29.941944, -82.111944 FL
<b>Database(s) :</b> [WELLS SR - FL]

Envirosite ID: 33138187  
EPA ID: N/R

WELLS SR - FL

Permit : 3-007-28050-1

Map Id: 255  
Direction: SSE  
Distance: 0.856 mi., 4520 ft.  
Elevation: 160 ft.  
Relative: Higher

Site Name : 3-007-28050-1  
29.941944, -82.111944  
FL  
Database(s) : [WELLS SR - FL] (cont.)

Envirosite ID: 33138187  
EPA ID: N/R

## WELLS SR - FL (cont.)

Issue Date : 1987-05-14  
Completion Date : 1987-05-19  
Station ID : 28392  
Legacy Number : 27484  
Contractor License : 2065  
Owner Name : BURGER KING (CHUCK G)  
Contractor Name : Timothy Myers  
Driller Name : MYERS TIM  
County : Bradford  
Section/Township/Range : SEC: 28, TWP: 6S, RNG: 22E  
Casing Depth : 48  
Total Depth : 58  
Diameter : 4  
Compliance Number : 28034  
Well Street Address : N/R  
Location Address : N/R  
Type of Work : New Construction  
Well Use : Irrigation - Agricultural  
Static Water Level (ft) : 18  
Latitude : 295631  
Longitude : 820643  
Application Documents Link : N/R

Map Id: 256  
Direction: W  
Distance: 0.863 mi., 4555 ft.  
Elevation: 149 ft.  
Relative: Lower

Site Name : 3-007-202581-1  
29.95568, -82.13261  
FL  
Database(s) : [WELLS SR - FL]

Envirosite ID: 33138107  
EPA ID: N/R

## WELLS SR - FL

Permit : 3-007-202581-1  
Issue Date : 2014-03-06  
Completion Date : 2014-03-11  
Station ID : 117633  
Legacy Number : N/R  
Contractor License : 2651  
Owner Name : GNANN CYNTHIA A & KEVIN P  
Contractor Name : Kenneth Clyatt  
Driller Name : Dillan Clyatt  
County : Bradford  
Section/Township/Range : SEC: 30, TWP: 7S, RNG: 22E  
Casing Depth : 158  
Total Depth : 200  
Diameter : 0  
Compliance Number : 116576  
Well Street Address : 10300 PROSPECT AVE  
Location Address : 10300 PROSPECT AVE, HAMPTON, FL 32044  
Type of Work : New Construction  
Well Use : Domestic  
Static Water Level (ft) : 77

Map Id: 256  
Direction: W  
Distance: 0.863 mi., 4555 ft.  
Elevation: 149 ft.  
Relative: Lower

<b>Site Name :</b>	3-007-202581-1 29.95568, -82.13261 FL
<b>Database(s) :</b>	[WELLS SR - FL] ( <i>cont.</i> )

Envirosite ID: 33138107  
EPA ID: N/R

WELLS SR - FL (*cont.*)

Latitude : 295138.0448  
Longitude : 820757.396  
Application Documents Link : N/R

Map Id: 257  
Direction: NW  
Distance: 0.909 mi., 4801 ft.  
Elevation: 151 ft.  
Relative: Lower

<b>Site Name :</b>	3-007-21980-1 29.964444, -82.129444 FL
<b>Database(s) :</b>	[WELLS SR - FL]

Envirosite ID: 33119708  
EPA ID: N/R

WELLS SR - FL

Permit : 3-007-21980-1  
Issue Date : 1985-06-26  
Completion Date : 1985-07-15  
Station ID : 22322  
Legacy Number : 21024  
Contractor License : 1305  
Owner Name : CYNTHIA TYSON  
Contractor Name : R Durrance  
Driller Name : DURRANCE R V  
County : Bradford  
Section/Township/Range : SEC: 20, TWP: 6S, RNG: 22E  
Casing Depth : 48  
Total Depth : 105  
Diameter : 2  
Compliance Number : 21964  
Well Street Address : N/R  
Location Address : N/R  
Type of Work : New Construction  
Well Use : Domestic  
Static Water Level (ft) : 19  
Latitude : 295752  
Longitude : 820746  
Application Documents Link : N/R

Map Id: K258  
Direction: SE  
Distance: 0.913 mi., 4823 ft.  
Elevation: 165 ft.  
Relative: Higher

<b>Site Name :</b>	3-007-230137-1 29.942252, -82.109127 FL
<b>Database(s) :</b>	[WELLS SR - FL]

Envirosite ID: 33138075  
EPA ID: N/R

WELLS SR - FL

Permit : 3-007-230137-1

Map Id: K258  
Direction: SE  
Distance: 0.913 mi., 4823 ft.  
Elevation: 165 ft.  
Relative: Higher

<b>Site Name :</b>	3-007-230137-1 29.942252, -82.109127 FL
<b>Database(s) :</b>	[WELLS SR - FL] ( <i>cont.</i> )

Envirosite ID: 33138075  
EPA ID: N/R

WELLS SR - FL (*cont.*)

Issue Date :	2017-05-18
Completion Date :	2017-06-15
Station ID :	131635
Legacy Number :	N/R
Contractor License :	9342
Owner Name :	STRICKLAND SUZANNE
Contractor Name :	Stephanie Stallsmith
Driller Name :	Tanner Carey
County :	Bradford
Section/Township/Range :	SEC: 28, TWP: 6S, RNG: 22E
Casing Depth :	2
Total Depth :	12
Diameter :	0
Compliance Number :	126253
Well Street Address :	308 THOMPSON ST S
Location Address :	308 THOMPSON ST S, STARKE, FL
Type of Work :	New Construction
Well Use :	Remediation - Other
Static Water Level (ft) :	0
Latitude :	295632.1072
Longitude :	820632.8572
Application Documents Link :	<a href="#">Click here for hyperlink provided by the agency.</a>

Map Id: K259  
Direction: SE  
Distance: 0.915 mi., 4832 ft.  
Elevation: 165 ft.  
Relative: Higher

<b>Site Name :</b>	3-007-235115-1 29.942143, -82.109294 FL
<b>Database(s) :</b>	[WELLS SR - FL]

Envirosite ID: 24291095  
EPA ID: N/R

WELLS SR - FL

Permit :	3-007-235115-1
Issue Date :	2019-07-23
Completion Date :	2019-07-29
Station ID :	136702
Legacy Number :	N/R
Contractor License :	3166
Owner Name :	Strickland Suzanne
Contractor Name :	Jack Kemp
Driller Name :	Michael Shealey
County :	Bradford
Section/Township/Range :	SEC: 28, TWP: 6S, RNG: 22E
Casing Depth :	4
Total Depth :	14
Diameter :	0
Compliance Number :	133642
Well Street Address :	308 Thompson St S
Location Address :	308 Thompson St S, Starke, FL 32091
Type of Work :	New Construction
Well Use :	Monitoring
Static Water Level (ft) :	3.85

Map Id: K259  
Direction: SE  
Distance: 0.915 mi., 4832 ft.  
Elevation: 165 ft.  
Relative: Higher

<b>Site Name :</b> 3-007-235115-1 29.942143, -82.109294 FL
<b>Database(s) :</b> [WELLS SR - FL] ( <i>cont.</i> )

Envirosite ID: 24291095  
EPA ID: N/R

### WELLS SR - FL (*cont.*)

Latitude : 295631.7148  
Longitude : 820633.4584  
Application Documents Link : N/R

Map Id: K260  
Direction: SE  
Distance: 0.916 mi., 4836 ft.  
Elevation: 163 ft.  
Relative: Higher

<b>Site Name :</b> 3-007-230137-1 29.942202, -82.109148 FL
<b>Database(s) :</b> [WELLS SR - FL]

Envirosite ID: 33138074  
EPA ID: N/R

### WELLS SR - FL

Permit : 3-007-230137-1  
Issue Date : 2017-05-18  
Completion Date : 2017-06-15  
Station ID : 131883  
Legacy Number : N/R  
Contractor License : 9342  
Owner Name : STRICKLAND SUZANNE  
Contractor Name : Stephanie Stallsmith  
Driller Name : Tanner Carey  
County : Bradford  
Section/Township/Range : SEC: 28, TWP: 6S, RNG: 22E  
Casing Depth : 2  
Total Depth : 12  
Diameter : 0  
Compliance Number : 126253  
Well Street Address : 308 THOMPSON ST S  
Location Address : 308 THOMPSON ST S, STARKE, FL  
Type of Work : New Construction  
Well Use : Remediation - Other  
Static Water Level (ft) : 0  
Latitude : 295631.9272  
Longitude : 820632.9328  
Application Documents Link : [Click here for hyperlink provided by the agency.](#)

Map Id: K261  
Direction: SSE  
Distance: 0.916 mi., 4836 ft.  
Elevation: 165 ft.  
Relative: Higher

<b>Site Name :</b> 3-007-237188-1 29.942073, -82.109411 FL
<b>Database(s) :</b> [WELLS SR - FL]

Envirosite ID: 35885519  
EPA ID: N/R

### WELLS SR - FL

Permit : 3-007-237188-1

Map Id: K261  
Direction: SSE  
Distance: 0.916 mi., 4836 ft.  
Elevation: 165 ft.  
Relative: Higher

**Site Name :** 3-007-237188-1  
29.942073, -82.109411  
FL  
**Database(s) :** [WELLS SR - FL] (*cont.*)

Envirosite ID: 35885519  
EPA ID: N/R

WELLS SR - FL (*cont.*)

Issue Date : 2020-05-20  
Completion Date : 2020-05-27  
Station ID : 139115  
Legacy Number : N/R  
Contractor License : 2613  
Owner Name : Strickland Suzanne  
Contractor Name : Gregory Campbell  
Driller Name : Trey Huddleston  
County : Bradford  
Section/Township/Range : SEC: 28, TWP: 6S, RNG: 22E  
Casing Depth : 5  
Total Depth : 15  
Diameter : 4  
Compliance Number : 137272  
Well Street Address : 308 Thompson St S  
Location Address : 308 Thompson St S, Starke, FL 32091  
Type of Work : New Construction  
Well Use : Monitoring  
Static Water Level (ft) : 5  
Latitude : 295631.4612  
Longitude : 820633.8783  
Application Documents Link : N/R

Map Id: K262  
Direction: SSE  
Distance: 0.918 mi., 4845 ft.  
Elevation: 165 ft.  
Relative: Higher

**Site Name :** 3-007-235114-1  
29.942048, -82.109401  
FL  
**Database(s) :** [WELLS SR - FL]

Envirosite ID: 24291094  
EPA ID: N/R

WELLS SR - FL

Permit : 3-007-235114-1  
Issue Date : 2019-07-23  
Completion Date : 2019-07-29  
Station ID : 136740  
Legacy Number : N/R  
Contractor License : 3166  
Owner Name : Strickland Suzanne  
Contractor Name : Jack Kemp  
Driller Name : Michael Shealey  
County : Bradford  
Section/Township/Range : SEC: 28, TWP: 6S, RNG: 22E  
Casing Depth : 28  
Total Depth : 33  
Diameter : 0  
Compliance Number : 133641  
Well Street Address : 308 Thompson St S  
Location Address : 308 Thompson St S, Starke, FL 32091  
Type of Work : New Construction  
Well Use : Monitoring  
Static Water Level (ft) : 4.25

Map Id: K262  
Direction: SSE  
Distance: 0.918 mi., 4845 ft.  
Elevation: 165 ft.  
Relative: Higher

<b>Site Name :</b>	3-007-235114-1 29.942048, -82.109401 FL
<b>Database(s) :</b>	[WELLS SR - FL] ( <i>cont.</i> )

Envirosite ID: 24291094  
EPA ID: N/R

## WELLS SR - FL (*cont.*)

Latitude : 295631.3728  
Longitude : 820633.8436  
Application Documents Link : [Click here for hyperlink provided by the agency.](#)

Permit : 3-007-235114-1  
Issue Date : 2019-07-23  
Completion Date : 2019-07-29  
Station ID : 136701  
Legacy Number : N/R  
Contractor License : 3166  
Owner Name : Strickland Suzanne  
Contractor Name : Jack Kemp  
Driller Name : Michael Shealey  
County : Bradford  
Section/Township/Range : SEC: 28, TWP: 6S, RNG: 22E  
Casing Depth : 28  
Total Depth : 33  
Diameter : 0  
Compliance Number : 133641  
Well Street Address : 308 Thompson St S  
Location Address : 308 Thompson St S, Starke, FL 32091  
Type of Work : New Construction  
Well Use : Monitoring  
Static Water Level (ft) : 3.75  
Latitude : 295631.3728  
Longitude : 820633.8436  
Application Documents Link : [Click here for hyperlink provided by the agency.](#)

Map Id: 263  
Direction: NE  
Distance: 0.920 mi., 4858 ft.  
Elevation: 165 ft.  
Relative: Higher

<b>Site Name :</b>	TOWER 29.964722, -82.105833 STARKE, FL
<b>Database(s) :</b>	[DIGITAL OBSTACLE]

Envirosite ID: 1648793  
EPA ID: N/R

## DIGITAL OBSTACLE

Date of Action : 2006-10-29  
Action : Change  
FAA Study Number : 2006ASO046420E  
OBS Number : 12-003773  
Obstacle Type : TOWER  
City Name : STARKE  
State Identifier : FL  
Country Identifier : USA  
Type of Lighting : Medium Intensity White Strobe & Red  
Verification Status : Verified  
Quantity : 1  
Mark Indicator : None  
Above Ground Level Height (Feet) : 00273  
Above Mean Sea Level Height (Feet) : 00436

Map Id: 263  
Direction: NE  
Distance: 0.920 mi., 4858 ft.  
Elevation: 165 ft.  
Relative: Higher

<b>Site Name :</b> TOWER 29.964722, -82.105833 STARKE, FL
<b>Database(s) :</b> [DIGITAL OBSTACLE] <i>(cont.)</i>

Envirosite ID: 1648793  
EPA ID: N/R

## DIGITAL OBSTACLE *(cont.)*

Horizontal Accuracy :	+ -500'
Vertical Accuracy :	+ -50'
Latitude :	29 57 53.00N
Longitude :	082 06 21.00W

Map Id: K264  
Direction: SSE  
Distance: 0.924 mi., 4877 ft.  
Elevation: 164 ft.  
Relative: Higher

<b>Site Name :</b> 3-007-234182-1 29.942017, -82.109257 FL
<b>Database(s) :</b> [WELLS SR - FL]

Envirosite ID: 24291061  
EPA ID: N/R

## WELLS SR - FL

Permit :	3-007-234182-1
Issue Date :	2019-02-27
Completion Date :	2019-03-07
Station ID :	135852
Legacy Number :	N/R
Contractor License :	9342
Owner Name :	Strickland Suzanne
Contractor Name :	Stephanie Stallsmith
Driller Name :	Dalton Hodges
County :	Bradford
Section/Township/Range :	SEC: 28, TWP: 6S, RNG: 22E
Casing Depth :	2
Total Depth :	12
Diameter :	0
Compliance Number :	132078
Well Street Address :	308 Thompson St S
Location Address :	308 Thompson St S, Starke, FL 32901
Type of Work :	New Construction
Well Use :	Remediation - Other
Static Water Level (ft) :	5
Latitude :	295631.1316
Longitude :	820633.5268
Application Documents Link :	<a href="#">Click here for hyperlink provided by the agency.</a>

Permit :	3-007-234182-1
Issue Date :	2019-02-27
Completion Date :	2019-03-07
Station ID :	135725
Legacy Number :	N/R
Contractor License :	9342
Owner Name :	Strickland Suzanne
Contractor Name :	Stephanie Stallsmith
Driller Name :	Dalton Hodges
County :	Bradford
Section/Township/Range :	SEC: 28, TWP: 6S, RNG: 22E
Casing Depth :	2
Total Depth :	12



Map Id: K264  
 Direction: SSE  
 Distance: 0.924 mi., 4877 ft.  
 Elevation: 164 ft.  
 Relative: Higher

Site Name : 3-007-234182-1  
 29.942017, -82.109257  
 FL  
 Database(s) : [WELLS SR - FL] (cont.)

Envirosite ID: 24291061  
 EPA ID: N/R

## WELLS SR - FL (cont.)

Diameter : 0  
 Compliance Number : 132078  
 Well Street Address : 308 Thompson St S  
 Location Address : 308 Thompson St S, Starke, FL 32091  
 Type of Work : New Construction  
 Well Use : Remediation - Other  
 Static Water Level (ft) : 5  
 Latitude : 295631.5888  
 Longitude : 820633.0264  
 Application Documents Link : [Click here for hyperlink provided by the agency.](#)

Permit : 3-007-234182-1  
 Issue Date : 2019-02-27  
 Completion Date : 2019-03-07  
 Station ID : 135848  
 Legacy Number : N/R  
 Contractor License : 9342  
 Owner Name : Strickland Suzanne  
 Contractor Name : Stephanie Stallsmith  
 Driller Name : Dalton Hodges  
 County : Bradford  
 Section/Township/Range : SEC: 28, TWP: 6S, RNG: 22E  
 Casing Depth : 2  
 Total Depth : 12  
 Diameter : 0  
 Compliance Number : 132078  
 Well Street Address : 308 Thompson St S  
 Location Address : 308 Thompson St S, Starke, FL 32091  
 Type of Work : New Construction  
 Well Use : Remediation - Other  
 Static Water Level (ft) : 5  
 Latitude : 295631.65  
 Longitude : 820633.2964  
 Application Documents Link : [Click here for hyperlink provided by the agency.](#)

Permit : 3-007-234182-1  
 Issue Date : 2019-02-27  
 Completion Date : 2019-03-07  
 Station ID : 135853  
 Legacy Number : N/R  
 Contractor License : 9342  
 Owner Name : Strickland Suzanne  
 Contractor Name : Stephanie Stallsmith  
 Driller Name : Dalton Hodges  
 County : Bradford  
 Section/Township/Range : SEC: 28, TWP: 6S, RNG: 22E  
 Casing Depth : 2  
 Total Depth : 12  
 Diameter : 0  
 Compliance Number : 132078  
 Well Street Address : 308 Thompson St S  
 Location Address : 308 Thompson St S, Starke, FL 32901  
 Type of Work : New Construction  
 Well Use : Remediation - Other  
 Static Water Level (ft) : 5

Map Id: K264  
 Direction: SSE  
 Distance: 0.924 mi., 4877 ft.  
 Elevation: 164 ft.  
 Relative: Higher

**Site Name :** 3-007-234182-1  
 29.942017, -82.109257  
 FL  
**Database(s) :** [WELLS SR - FL] (*cont.*)

Envirosite ID: 24291061  
 EPA ID: N/R

WELLS SR - FL (*cont.*)

Latitude : 295630.84  
 Longitude : 820633.5088  
 Application Documents Link : [Click here for hyperlink provided by the agency.](#)

Permit : 3-007-234182-1  
 Issue Date : 2019-02-27  
 Completion Date : 2019-03-07  
 Station ID : 135854  
 Legacy Number : N/R  
 Contractor License : 9342  
 Owner Name : Strickland Suzanne  
 Contractor Name : Stephanie Stallsmith  
 Driller Name : Dalton Hodges  
 County : Bradford  
 Section/Township/Range : SEC: 28, TWP: 6S, RNG: 22E  
 Casing Depth : 2  
 Total Depth : 12  
 Diameter : 0  
 Compliance Number : 132078  
 Well Street Address : 308 Thompson St S  
 Location Address : 308 Thompson St S, Starke, FL 32901  
 Type of Work : New Construction  
 Well Use : Remediation - Other  
 Static Water Level (ft) : 5  
 Latitude : 295630.732  
 Longitude : 820633.5664  
 Application Documents Link : [Click here for hyperlink provided by the agency.](#)

Permit : 3-007-234182-1  
 Issue Date : 2019-02-27  
 Completion Date : 2019-03-07  
 Station ID : 135849  
 Legacy Number : N/R  
 Contractor License : 9342  
 Owner Name : Strickland Suzanne  
 Contractor Name : Stephanie Stallsmith  
 Driller Name : Dalton Hodges  
 County : Bradford  
 Section/Township/Range : SEC: 28, TWP: 6S, RNG: 22E  
 Casing Depth : 2  
 Total Depth : 12  
 Diameter : 0  
 Compliance Number : 132078  
 Well Street Address : 308 Thompson St S  
 Location Address : 308 Thompson St S, Starke, FL 32901  
 Type of Work : New Construction  
 Well Use : Remediation - Other  
 Static Water Level (ft) : 5  
 Latitude : 295631.542  
 Longitude : 820633.2244  
 Application Documents Link : [Click here for hyperlink provided by the agency.](#)

Permit : 3-007-234182-1  
 Issue Date : 2019-02-27

Map Id: K264  
Direction: SSE  
Distance: 0.924 mi., 4877 ft.  
Elevation: 164 ft.  
Relative: Higher

<b>Site Name :</b> 3-007-234182-1 29.942017, -82.109257 FL
<b>Database(s) :</b> [WELLS SR - FL] ( <i>cont.</i> )

Envirosite ID: 24291061  
EPA ID: N/R

## WELLS SR - FL (*cont.*)

Completion Date :	2019-03-07
Station ID :	135851
Legacy Number :	N/R
Contractor License :	9342
Owner Name :	Strickland Suzanne
Contractor Name :	Stephanie Stallsmith
Driller Name :	Dalton Hodges
County :	Bradford
Section/Township/Range :	SEC: 28, TWP: 6S, RNG: 22E
Casing Depth :	2
Total Depth :	12
Diameter :	0
Compliance Number :	132078
Well Street Address :	308 Thompson St S
Location Address :	308 Thompson St S, Starke, FL 32901
Type of Work :	New Construction
Well Use :	Remediation - Other
Static Water Level (ft) :	5
Latitude :	295631.2612
Longitude :	820633.3252
Application Documents Link :	<a href="#">Click here for hyperlink provided by the agency.</a>

Permit :	3-007-234182-1
Issue Date :	2019-02-27
Completion Date :	2019-03-07
Station ID :	135847
Legacy Number :	N/R
Contractor License :	9342
Owner Name :	Strickland Suzanne
Contractor Name :	Stephanie Stallsmith
Driller Name :	Dalton Hodges
County :	Bradford
Section/Township/Range :	SEC: 28, TWP: 6S, RNG: 22E
Casing Depth :	2
Total Depth :	12
Diameter :	0
Compliance Number :	132078
Well Street Address :	308 Thompson St S
Location Address :	308 Thompson St S, Starke, FL 32091
Type of Work :	New Construction
Well Use :	Remediation - Other
Static Water Level (ft) :	5
Latitude :	295631.6932
Longitude :	820633.1164
Application Documents Link :	<a href="#">Click here for hyperlink provided by the agency.</a>

Permit :	3-007-234182-1
Issue Date :	2019-02-27
Completion Date :	2019-03-07
Station ID :	135850
Legacy Number :	N/R
Contractor License :	9342
Owner Name :	Strickland Suzanne
Contractor Name :	Stephanie Stallsmith
Driller Name :	Dalton Hodges

Map Id: K264  
Direction: SSE  
Distance: 0.924 mi., 4877 ft.  
Elevation: 164 ft.  
Relative: Higher

<b>Site Name :</b>	3-007-234182-1 29.942017, -82.109257 FL
<b>Database(s) :</b>	[WELLS SR - FL] ( <i>cont.</i> )

Envirosite ID: 24291061  
EPA ID: N/R

### WELLS SR - FL (*cont.*)

County :	Bradford
Section/Township/Range :	SEC: 28, TWP: 6S, RNG: 22E
Casing Depth :	2
Total Depth :	12
Diameter :	0
Compliance Number :	132078
Well Street Address :	308 Thompson St S
Location Address :	308 Thompson St S, Starke, FL 32901
Type of Work :	New Construction
Well Use :	Remediation - Other
Static Water Level (ft) :	5
Latitude :	295631.4376
Longitude :	820633.372
Application Documents Link :	<a href="#">Click here for hyperlink provided by the agency.</a>

Map Id: L265  
Direction: SSE  
Distance: 0.925 mi., 4884 ft.  
Elevation: 154 ft.  
Relative: Lower

<b>Site Name :</b>	3-007-175336-1 29.941219, -82.110986 FL
<b>Database(s) :</b>	[WELLS SR - FL]

Envirosite ID: 33137490  
EPA ID: N/R

### WELLS SR - FL

Permit :	3-007-175336-1
Issue Date :	2010-08-17
Completion Date :	2010-08-23
Station ID :	110351
Legacy Number :	100184
Contractor License :	2611
Owner Name :	CHAM INC
Contractor Name :	Michael Littleton
Driller Name :	LITTLETON MICHAEL
County :	Bradford
Section/Township/Range :	SEC: 28, TWP: 6S, RNG: 22E
Casing Depth :	12
Total Depth :	12
Diameter :	1
Compliance Number :	109888
Well Street Address :	N/R
Location Address :	N/R
Type of Work :	New Construction
Well Use :	Monitoring
Static Water Level (ft) :	N/R
Latitude :	295628.39
Longitude :	820639.55
Application Documents Link :	N/R

Map Id: L266  
Direction: SSE  
Distance: 0.925 mi., 4887 ft.  
Elevation: 155 ft.  
Relative: Lower

**Site Name :** 3-007-176207-1  
29.941389, -82.110556  
FL  
**Database(s) :** [WELLS SR - FL]

Envirosite ID: 33137841  
EPA ID: N/R

## WELLS SR - FL

Permit : 3-007-176207-1  
Issue Date : 2011-09-20  
Completion Date : 2011-09-26  
Station ID : 111222  
Legacy Number : 101055  
Contractor License : 2611  
Owner Name : CHAM INC  
Contractor Name : Michael Littleton  
Driller Name : LITTLETON MICHAEL  
County : Bradford  
Section/Township/Range : SEC: 28, TWP: 6S, RNG: 22E  
Casing Depth : 2  
Total Depth : 12  
Diameter : 2  
Compliance Number : 110757  
Well Street Address : N/R  
Location Address : N/R  
Type of Work : New Construction  
Well Use : Monitoring  
Static Water Level (ft) : 3  
Latitude : 295629  
Longitude : 820638  
Application Documents Link : N/R

Map Id: K267  
Direction: SSE  
Distance: 0.931 mi., 4914 ft.  
Elevation: 163 ft.  
Relative: Higher

**Site Name :** 3-007-176142-1 | 3-007-176143-1  
29.941944, -82.109167  
FL  
**Database(s) :** [WELLS SR - FL]

Envirosite ID: 33124487  
EPA ID: N/R

## WELLS SR - FL

Permit : 3-007-176142-1  
Issue Date : 2011-08-25  
Completion Date : 2011-09-16  
Station ID : 111157  
Legacy Number : 100990  
Contractor License : 9342  
Owner Name : SUZANNE STICKLAND  
Contractor Name : Stephanie Stallsmith  
Driller Name : STEPHANIE STALLSMITH  
County : Bradford  
Section/Township/Range : SEC: 28, TWP: 6S, RNG: 22E  
Casing Depth : 3  
Total Depth : 13  
Diameter : 2  
Compliance Number : 110692  
Well Street Address : N/R  
Location Address : N/R  
Type of Work : New Construction  
Well Use : Monitoring

Map Id: K267  
Direction: SSE  
Distance: 0.931 mi., 4914 ft.  
Elevation: 163 ft.  
Relative: Higher

<b>Site Name :</b> 3-007-176142-1   3-007-176143-1 29.941944, -82.109167 FL
<b>Database(s) :</b> [WELLS SR - FL] ( <i>cont.</i> )

Envirosite ID: 33124487  
EPA ID: N/R

### WELLS SR - FL (*cont.*)

Static Water Level (ft) :	N/R
Latitude :	295631
Longitude :	820633
Application Documents Link :	N/R
Permit :	3-007-176143-1
Issue Date :	2011-08-25
Completion Date :	2011-09-13
Station ID :	111158
Legacy Number :	100991
Contractor License :	9342
Owner Name :	SUZANNE STRICKLAND
Contractor Name :	Stephanie Stallsmith
Driller Name :	STEPHANIE STALLSMITH
County :	Bradford
Section/Township/Range :	SEC: 28, TWP: 6S, RNG: 22E
Casing Depth :	40
Total Depth :	45
Diameter :	2
Compliance Number :	110693
Well Street Address :	N/R
Location Address :	N/R
Type of Work :	New Construction
Well Use :	Monitoring
Static Water Level (ft) :	N/R
Latitude :	295631
Longitude :	820633
Application Documents Link :	N/R

Map Id: L268  
Direction: SSE  
Distance: 0.935 mi., 4940 ft.  
Elevation: 154 ft.  
Relative: Lower

<b>Site Name :</b> 3-007-176208-1 29.941111, -82.110833 FL
<b>Database(s) :</b> [WELLS SR - FL]

Envirosite ID: 33137842  
EPA ID: N/R

### WELLS SR - FL

Permit :	3-007-176208-1
Issue Date :	2011-09-20
Completion Date :	2011-09-26
Station ID :	111223
Legacy Number :	101056
Contractor License :	2611
Owner Name :	CHEM INC.
Contractor Name :	Michael Littleton
Driller Name :	LITTLETON MICHAEL
County :	Bradford
Section/Township/Range :	SEC: 28, TWP: 6S, RNG: 22E
Casing Depth :	2
Total Depth :	17

Map Id: L268  
 Direction: SSE  
 Distance: 0.935 mi., 4940 ft.  
 Elevation: 154 ft.  
 Relative: Lower

**Site Name :** 3-007-176208-1  
 29.941111, -82.110833  
 FL  
**Database(s) :** [WELLS SR - FL] *(cont.)*

Envirosite ID: 33137842  
 EPA ID: N/R

WELLS SR - FL *(cont.)*

Diameter : 4  
 Compliance Number : 110758  
 Well Street Address : N/R  
 Location Address : N/R  
 Type of Work : New Construction  
 Well Use : Monitoring  
 Static Water Level (ft) : N/R  
 Latitude : 295628  
 Longitude : 820639  
 Application Documents Link : N/R

Map Id: 269  
 Direction: SE  
 Distance: 0.939 mi., 4959 ft.  
 Elevation: 164 ft.  
 Relative: Higher

**Site Name :** 3-007-227090-1  
 29.943054, -82.107017  
 FL  
**Database(s) :** [WELLS SR - FL]

Envirosite ID: 33143828  
 EPA ID: N/R

WELLS SR - FL

Permit : 3-007-227090-1  
 Issue Date : 2016-03-14  
 Completion Date : 2016-04-11  
 Station ID : 125187  
 Legacy Number : N/R  
 Contractor License : 9342  
 Owner Name : CITY OF STARKE-LIGHT PLANT  
 Contractor Name : Stephanie Stallsmith  
 Driller Name : Roy Rowland  
 County : Bradford  
 Section/Township/Range : SEC: 28, TWP: 6S, RNG: 22E  
 Casing Depth : 25  
 Total Depth : 30  
 Diameter : 0  
 Compliance Number : 122048  
 Well Street Address : CALL ST E  
 Location Address : CALL ST E, STARKE, FL FL  
 Type of Work : New Construction  
 Well Use : Monitoring  
 Static Water Level (ft) : 0  
 Latitude : 295634.9944  
 Longitude : 820625.2612  
 Application Documents Link : N/R





Map Id: 271  
 Direction: SE  
 Distance: 0.963 mi., 5085 ft.  
 Elevation: 154 ft.  
 Relative: Lower

<b>Site Name :</b> 295642082061500 29.945241, -82.103994 FL <b>Database(s) :</b> [NWIS] ( <i>cont.</i> )
---

EnviroSite ID: 8499966  
 EPA ID: N/R

NWIS (*cont.*)

Flags for Instruments at Site :	NNNNNNNNNNNNNNNNNNNNNNNNNNNNNNNNNNNN
Date of First Construction :	N/R
Date Site Established or Inventoried:	1995-06-01
Drainage Area :	17.9
Contributing Drainage Area :	17.9
Data Reliability :	N/R
Data-Other GW Files :	NNNNNNNN
National Aquifer :	N/R
Local Aquifer :	N/R
Local Aquifer Type :	N/R
Well Depth :	N/R
Hole Depth :	N/R
Source of Depth Data :	N/R
Project Number :	N/R
Real-Time Data Flag :	0
Peak-Streamflow Data Begin Date :	N/R
Peak-Streamflow Data End Date :	N/R
Peak-Streamflow Data Count :	0
Water-Quality Data Begin Date :	N/R
Water-Quality Data End Date :	N/R
Water-Quality Data Count :	0
Field Water-Level Measurements Begin Date:	N/R
Field Water-level Measurements End Date:	N/R
Field Water-Level Measurements Count:	0
Site-Visit Data Begin Date :	1995-11-07
Site-Visit Data End Date :	1995-11-07
Site-Visit Data Count :	1
Latitude :	29.945241
Longitude :	-82.103994
Last Date in Agency List :	2024-06-11

**RADON DATA:**

<u>STATE SOURCE:</u> FL				
Radon Test Results:				
<b><u>Zip:</u></b>	<b><u>Database Source:</u></b>	<b><u>No. of Samples:</u></b>	<b><u>Average pCi/L:</u></b>	<b><u>Max pCi/L:</u></b>
32091	Mandatory Non-Residential Database	192	0.648	2.3
32091	Mandatory Residential Database	3	1.067	1.4

FEDERAL AREA RADON INFORMATION FOR: 32091

NUMBER OF SAMPLE SITES: No Available Data

FEDERAL EPA RADON ZONE FOR BRADFORD COUNTY: Zone = 3

Note: Zone 1 indoor average level > 4 pCi/L

: Zone 2 indoor average level > = 2 pCi/L and <= 4 pCi/L

: Zone 3 indoor average < 2 pCi/L

## HIST PWS ENF

Historical Public Water Supply locations with Enforcement Violations

Environmental Protection Agency

(800) 426-4791

List of Safe Drinking Water Information Systems (SDWIS) with enforcement violations that are no longer in current agency list.

## NWIS

National Water Information Systems

United States Geological Society

(703) 648-5953

Information on all water resources for the United States. This database contains all current and historical data for the nation.

## PWS

Public Water Supply

Environmental Protection Agency

(800) 426-4791

Safe drinking water information Systems

## PWS ENF

Public Water Supply locations with Enforcement Violations

Environmental Protection Agency

(800) 426-4791

Safe drinking water information Systems with enforcement violations

## PWS\_MIAMI-DADE COUNTY - FL

Miami-Dade County Potable Water Supply

Miami-Dade County Department of Environmental Resources Management

305-372-6715

Miami-Dade County Potable Water Supply permits

## WELLS - FL

Water Well Locations

Florida Department of Health

850-245-4444

Registered Water well locations

## WELLS NW - FL

NWWMD Water Wells

Northwest Florida Water Management District

(850) 539-5999

Water well permits for NW Water Management District

## WELLS SJ - FL

SJWMD Water Wells

St. Johns River Water Management District

(904) 730-6270

Water well permits for St. Johns River Water Management District

WELLS SR - FL  
SRWMD Water Wells  
Suwannee River Water Management District  
(386) 362-1001  
Water well permits for Suwannee River Water Management District

WELLS SW - FL  
SWWMD Water Wells  
Southwest Florida Water Management District  
(352) 796-7211  
Water well permits for SW Water Management District

FLOOD Q3  
Flood data  
Environmental Protection Agency  
(202) 566-1667  
Q3 Flood Data

HYDROLOGIC UNIT  
Hydrologic Unit Maps  
USGS  
The United States Geological Survey created a hierarchical system of hydrologic units originally called regions, sub-regions, accounting units, and cataloging units. Each unit was assigned a unique Hydrologic Unit Code (HUC). As first implemented the system had 21 regions, 221 subregions, 378 accounting units, and 2,264 cataloging units. Over time the system was changed and expanded. As of 2010 there are six levels in the hierarchy, represented by hydrologic unit codes from 2 to 12 digits long, called regions, subregions, basins, subbasins, watersheds, and subwatersheds. The table below describes the system's hydrologic unit levels and their characteristics, along with example names and codes.

WETLANDS NWI  
National Wetland Inventory  
U.S. Fish and Wildlife Service  
(703) 358-2171  
Wetland Inventory for the United States

WETLANDS - FL  
Wetlands  
U.S. Fish and Wildlife Service  
Wetlands Inventory

SSURGO  
Detailed Soil Data Map  
Natural Resources Conservation Service: U.S. Department of Agriculture  
(202) 690-4985  
Detailed Soil Data Map

STATSGO & MUI  
General Soil Data Map  
Natural Resources Conservation Service: U.S. Department of Agriculture  
(202) 690-4985  
General Soil Data Map

USGS GEOLOGIC AGE  
USGS Digital Data Series DDS  
Natural Resources Conservation Service: U.S. Department of Agriculture  
(202) 690-4985  
USGS Digital Data Series DDS: Geologic Age and Rock Stratigraphic Unit

OIL & GAS WELLS - FL  
Permitted oil & gas wells  
Florida Department of Environmental Protection  
850-245-2118  
Listing of permitted oil and gas wells

RADON  
National Radon Database  
U.S. Environmental Protection Agency  
215-814-2469  
A study of the EPA/State Residential Radon Survey and the National Residential Radon Survey.

RADON - FL  
Radon test results  
Florida Department of Health  
(850) 245-4444  
Radon test results by zip code

RADON EPA  
RADON EPA  
U.S. Environmental Protection Agency  
215-814-2469  
EPA list of Radon zones

SINKHOLE - FL  
Sinkholes  
Florida Department of Environmental Protection  
850-617-0316  
Sinkhole types, development and distribution based on GIS published map

AIRPORT FACILITIES  
Airport landing facilities  
Federal Aviation Administration  
(866) 835-5322  
Airport landing facilities

BASINS  
Better Assessment Science Integrating point & Non-point Sources  
U.S. Environmental Protection Agency  
855-246-3642  
Integrated geographical information system national watershed data and environmental assessment known as Better Assessment Science Integrating point & Non-point Sources

## DIGITAL OBSTACLE

Obstacles of interest to aviation users

Federal Aviation Administration

855-379-6518

The Digital Obstacle File describes all known obstacles of interest to aviation users in the U.S. with limited coverage of the Pacific the Caribbean Canada and Mexico. The obstacles are assigned unique numerical identifiers; accuracy codes and listed in order of ascending latitude within each state or area by FAA Region.

## EPICENTERS

National Geographical Data Center

National Geographical Data Center

303-497-6826

List of recent and historic earthquakes and information.

## FLOOD DFIRM

National Flood Hazard Layer Database

Federal Emergency Management Agency

The National Flood Hazard Layer Database (NFHL) is a computer database that contains the flood hazard map information from FEMA's Flood Map Modernization program. These map data are from Digital Flood Insurance Rate Map (DFIRM) databases and Letters of Map Revision.



LONGLEAF ENVIRONMENTAL

APPENDIX 3:  
CITY DIRECTORIES &  
SANBORN REVIEW

CONSULTING • PERMITTING • ENGINEERING

10515 SW 104TH AVENUE • GAINESVILLE, FLORIDA 32608 • 352.682.0526 • 866.330.3315 FAX • WWW.LONGLEAFENV.COM  
FLORIDA / GEORGIA / NORTH CAROLINA

# Fire Insurance Maps No Coverage Statement

**Site Location**

Proposed Development Wood 7 Acres  
Southern Villa Drive  
Starke, FL

**Requested by**

Envirosite Corporation  
56 Broome Corporate Parkway  
Conklin, NY

**HIG Project #**

2084589

**Client Project #**

101063

**Date Created**

08/23/2024



Historical  
Information  
Gatherers

---

**FIM+ Maps**

The HIG Historical Map Collection and the United States Library of Congress Map Collection were searched for fire insurance maps (FIMs), real estate atlases and similar maps for the site location and adjoining properties. No FIMs or similar maps were identified for the site location and/or adjoining properties.





LONGLEAF ENVIRONMENTAL

APPENDIX 4:  
QUALIFICATIONS OF  
ENVIRONMENTAL  
PROFESSIONALS

CONSULTING • PERMITTING • ENGINEERING

10515 SW 104TH AVENUE • GAINESVILLE, FLORIDA 32608 • 352.682.0526 • 866.330.3315 FAX • WWW.LONGLEAFENV.COM  
FLORIDA / GEORGIA / NORTH CAROLINA



# LONGLEAF ENVIRONMENTAL

KURT W. HOWELL

PRINCIPAL ENVIRONMENTAL SCIENTIST

---

## AREAS OF SPECIALIZATION:

Project Management, Multi-disciplinary Contract Management, Environmental Regulation, Environmental Assessments, Soil and Groundwater Remediation, Permitting Review and Consultation, Radon Testing and Mitigation, Developmental Services, Mold and Indoor Air Quality, Wetland Delineation, Threatened and Endangered Species Surveys, Gopher Tortoise Surveys and Relocation, Ecological Impact Studies, Engineering and Geological Consultation, Spill Cleanup, Remediation and Countermeasures.

## PROFESSIONAL SUMMARY: 29 YEARS

Extensive site investigation, soil and groundwater sampling and environmental management experience during 29 years of professional practice. Investigated and reviewed hundreds of petroleum discharges as an Environmental Regulator with the Alachua County Environmental Protection Department (ACEPD). Managed 44 active Petroleum Cleanup Sites for ACEPD contracted with the Florida Department of Environmental Protection (FDEP) as a local program. Reviewed data and negotiated project scope relating to the Gainesville Depot Park Brownfield Project. Inspected new storage tank systems and closed numerous Petroleum storage tanks. Performed numerous petroleum and CERCLA substance investigations, Phase I & II Environmental Site Assessments (ESA), underground storage tank closures, emergency response incidents, soil and groundwater assessments and maintained remedial system operations as the Principal Environmental Scientist for Land Environmental Group and several large Florida based environmental firms.

## PROFESSIONAL EXPERIENCE:

*Owner / Project Manager / Principal Environmental Scientist  
Longleaf Environmental Consulting, Gainesville, FL*

Longleaf Environmental Consulting was developed to assess the growing need for low-cost environmental assessment and remediation. Responsibilities consist of corporate business development, environmental project management and consultation, permitting and engineering. Negotiate and manage contracts with private clients, lending institutions, municipalities and regulatory offices. Performed multi-disciplinary Environmental Assessments to include: Phase I & II ESA's, Brownfield Project Management and Permitting, Underground Storage Tank Closures, Soil and Groundwater Assessment and Remediation, Permitting Review and Consultation, Radon Testing and Mitigation, Developmental Services, Mold and Indoor Quality, Wetland Delineation, Threatened and Endangered Species Surveys, Gopher Tortoise Surveys and Relocation, Ecological Impact Studies, Engineering and Geological Consultation, Spill Cleanup, Remediation and Countermeasures.

*Project Manager / Environmental Scientist, Large Florida Based  
Environmental Engineering Companies, Gainesville, FL*

**CONSULTING • PERMITTING • ENGINEERING**

10515 SW 104TH AVENUE • GAINESVILLE, FLORIDA 32608 • 352.682.0526 • 866.330.3315 FAX • WWW.LONGLEAFENV.COM  
FLORIDA / GEORGIA / NORTH CAROLINA



# LONGLEAF ENVIRONMENTAL

Performed field activities to produce Contamination Assessment Reports (CAR), **Phase I & II ESA's** and Monitor Only Plans (MOP). Projects consisted of supervision of field sampling and assessment activities, soil screening, monitor well location design, regional and site specific hydro geological and geological determinations and final report preparation. Negotiated work scopes with the various regulatory offices involved in site management.

*Senior Environmental Specialist / Site Manager, Alachua County Environmental Protection Department (D.E.P. local program office), Gainesville, FL*

Managed 44 of Alachua Counties FDEP Petroleum Cleanup sites. Negotiated work scopes with consultants, approved verbal change orders and invoices, reviewed technical reports, and evaluated remedial system performance. Assisted with compliance, installation and removal inspections of underground and aboveground petroleum storage tank systems for the State of Florida. Enforced Florida Department of Environmental Regulation Administrative Code for petroleum storage tank and water well permitting and construction requirements. Coordinated G.I.S. mapping projects for the department. Designated as the Site Re-scoring contact for ACEPD.

*Environmental Specialist II / State of Florida, Department of Health, Lecanto, FL*

Responsible for site evaluations and permitting relating to septic systems and wells in eastern Citrus County. Conduct soil profiles to evaluate infiltration capacities. Inspect completed septic systems for new construction and existing system standards. Determine setbacks from systems to potable wells and ensure distances meet state code. Inspect sewer plants for compliance according to Florida Administrative Code 62-200.

*Senior Engineering Technician / State of Florida, Department of Transportation, Gainesville, FL*

Conduct testing methods on bituminous materials (types of asphalt) including extractions, gradations, specific gravity, and Marshall Analysis. Results are entered into the computer, which provides engineers with graphs, printouts, and information critical to approving a mix design.

*Environmental Assessor / Engineering Technician, Engineering Firms, Tampa, FL*

Conducted the following tests: Nuclear Density Gauge, Dry Sleeve Density Tests, F.D.O.T. Limerock Bearing Ratio, concrete compressive strength testing, evaluated and calculated data; prepared reports from test results. Participated in soil sampling and environmental testing for Benlate Litigation Project. Located historical documents to help perform Phase I & II Environmental Site Assessments. Worked with mapping programs for Wetland Delineation projects.

**CONSULTING • PERMITTING • ENGINEERING**

10515 SW 104TH AVENUE • GAINESVILLE, FLORIDA 32608 • 352.682.0526 • 866.330.3315 FAX • WWW.LONGLEAFENV.COM  
FLORIDA / GEORGIA / NORTH CAROLINA



# LONGLEAF ENVIRONMENTAL

## *Education*

- Geography/Environmental Sciences, 1991-1994. University of South Florida, Tampa, Florida.
- Graduate coursework in Geographic Information Systems (G.I.S.), 2004. University of South Florida, Tampa, Florida.
- Business Administration, 1989-1991. Creighton University, Omaha, Nebraska.

## *Special Training/Workshops*

- State of Florida (DOH), Radon Mitigation Specialist Cert., September 2005
- Land Pro Seminars, Wetland Delineation for Environmental Prof., June 2005
- UF TREEO, Mold & Remediation for Environmental Professionals, March 2005
- EPA RevTech, Field-Based Technologies Training Program, July 2003
- UF TREEO Ctr., FDEP Pre-Approval Field Training (County Lead), May 2001
- SFCC Online Access Database Training Course, March 2001
- State Of Florida (DOH), OSTDS Installation & Evaluation, July 1997
- State Of Florida (DOH), Florida Soils Program, February 1997
- State of Florida/UF/SJWMD, Hydric Soils Seminar, January 1997
- Florida Fish and Wildlife Gopher Tortoise Capture and Relocation, May 2011
- UF Austin Cary Forest, Wetland Delineation Training Workshop, January 2019

## *Professional Associations*

- American Society For Testing Materials (ASTM)
- Florida Environmental Health Association (FEHA)
- American Association of Radon Scientists (AARST)

## *Professional Certifications*

- OSHA 40-Hour Hazardous Materials Certification
- OSTDS Certification – State of Florida (DOH), May 1997
- Certified Pool Operator – State of Florida (DOH)
- ASTM Certification – Building Materials Certification
- Radon Mitigation Specialist – State of Florida (DOH)
- Radon Measurement – State of Florida (DOH)
- Florida Fish & Wildlife Commission – Certified Gopher Tortoise Agent

**CONSULTING • PERMITTING • ENGINEERING**

10515 SW 104TH AVENUE • GAINESVILLE, FLORIDA 32608 • 352.682.0526 • 866.330.3315 FAX • WWW.LONGLEAFENV.COM  
FLORIDA / GEORGIA / NORTH CAROLINA



# LONGLEAF ENVIRONMENTAL

EDWARD S. GLINSKI, P.G.

SENIOR PROFESSIONAL GEOLOGIST

---

## AREAS OF SPECIALIZATION:

Project Management, Multi-disciplinary Contract Management, Environmental Assessments, Soil and Groundwater Remediation, Technical Report and Document Review and Consultation, UST Contamination Assessment/Remediation, Phase I, Phase II, Phase III Environmental Site Assessments (ESAs), RCRA Facility Investigations and Remediation, Remediation Treatment System Operation and Monitoring, Oversight of Monitoring/Recovery Well Installations, and Subcontractor Management.

## PROFESSIONAL SUMMARY: 30 YEARS

Extensive site investigation, soil and groundwater sampling and environmental management experience during 30 years of professional practice. Investigated and managed hundreds of petroleum contamination assessment/remediation sites as a Project Manager with several private environmental consulting firms throughout Florida. Reviewed data and prepared reports relating to the cleanup and revitalization of City of Clearwater Brownfield Projects. Performed storage tank systems closures for numerous retail petroleum gasoline stations throughout Florida. Performed numerous investigations for FDEP Petroleum Program Sites, Phase I/II/III ESAs, underground storage tank closures, emergency response incidents, soil and groundwater assessments, and maintained remedial system operations as the Senior Environmental Scientist for Land Environmental Group (LANDENV) and several medium to large sized Florida based environmental firms.

## PROFESSIONAL EXPERIENCE:

*Project Manager / Senior Professional Geologist  
Longleaf Environmental Consulting, Gainesville, FL*

Longleaf Environmental Consulting was developed to assess the growing need for low cost environmental assessment and remediation. Responsibilities consist of environmental project management and consultation, and report writing. Performed multi-disciplinary Environmental Assessments to include: Phase I & II ESA's, Underground Storage Tank Closures, Soil and Groundwater Assessment and Remediation, Engineering and Geological Consultation, Spill Cleanup, Remediation and Countermeasures.

*Project Manager / Senior Environmental Scientist, Medium to Large Florida Based Environmental Engineering Companies, Tampa, FL*

Managed field activities to produce UST Contamination Assessment Reports (CAR), **Site Assessment Reports (SARs), Phase I, Phase II, and Phase III ESA's, Natural Attenuation Monitoring Plans (NAM) and RCRA Facility Investigations and Remediation projects.** Projects consisted of supervision of field sampling and assessment activities, soil screening, monitor well design and installations, regional and site specific hydro geological and geological determinations and final report

**CONSULTING • PERMITTING • ENGINEERING**

10515 SW 104TH AVENUE • GAINESVILLE, FLORIDA 32608 • 352.682.0526 • 866.330.3315 FAX • WWW.LONGLEAFENV.COM  
FLORIDA / GEORGIA / NORTH CAROLINA



# LONGLEAF ENVIRONMENTAL

preparation. Supervised and mentored staff level scientists performing contamination assessment and remediation tasks. Negotiated work scopes and costs with clients and various regulatory offices involved in site management. Contract Manager responsible for the overall management and coordination of spill cleanup activities associated with the Florida Department of Transportation (FDOT) Emergency Response and Contamination Cleanup Contract for FDOT District Seven. Project Manager for several FDOT Maintenance Yard sites involving treatment system upgrades and performance monitoring.

## *Senior Environmental Scientist / Department of Energy (DOE) Program Site, Largo, FL*

Managed several site assessment and remediation projects at a DOE facility in Largo, Florida. Assisted with sampling and analysis of various innovative treatment technologies for remediation of contaminated groundwater at a former hazardous waste disposal area located at the DOE facility. Coordinated and supervised recovery well installations for the remediation of contaminated groundwater at the DOE facility.

## *Staff Scientist / Environmental Technician, Environmental Consulting Firms, Tampa, FL*

Conducted soil, surface water and groundwater sampling, slug tests, groundwater pumping tests, and data analysis for multiple UST petroleum contaminated sites throughout Florida.

## *Senior Engineering Technician / Geotechnical Engineering Company, Atlanta, GA*

Conduct testing methods on construction materials (soil and concrete) including soil densities, compaction, plasticity, aggregate contents, and Sieve Analysis. Performed soil density tests during construction related activities.

## *Education*

- Bachelor of Science in Geology, 1980-1985. University of Florida, Gainesville, Florida.
- Associate of Arts in Pre-Pharmacy, 1978-1980. Miami-Dade Community College, Miami, Florida.

## *Special Training/Workshops*

- Certified Florida Environmental Assessor (CFEA), 2006
- Licensed Environmental Professional (LEP), 2006
- Security Risk Assessment Methodology for Water Utilities (RAM-W), 2002

## *Professional Associations*

- Tampa Bay Association of Environmental Professionals (TBAEP)

**CONSULTING • PERMITTING • ENGINEERING**

10515 SW 104TH AVENUE • GAINESVILLE, FLORIDA 32608 • 352.682.0526 • 866.330.3315 FAX • WWW.LONGLEAFENV.COM  
FLORIDA / GEORGIA / NORTH CAROLINA



# LONGLEAF ENVIRONMENTAL

## *Professional Certifications*

- OSHA 8-Hour Refresher Certification – November 2011
- Professional Geologist, State of Florida - 1992
- OSHA 40-Hour Hazardous Materials Certification - 1992
- OSHA 8-Hour Supervisor Training Certification – 1992
- OSHA/SARA Hazardous Materials Control & Emergency Response Training - Georgia Tech, 1988

**CONSULTING • PERMITTING • ENGINEERING**

10515 SW 104TH AVENUE • GAINESVILLE, FLORIDA 32608 • 352.682.0526 • 866.330.3315 FAX • [WWW.LONGLEAFENV.COM](http://WWW.LONGLEAFENV.COM)  
FLORIDA / GEORGIA / NORTH CAROLINA



LONGLEAF ENVIRONMENTAL

APPENDIX 5:  
REGULATORY RECORDS  
REVIEWED

CONSULTING • PERMITTING • ENGINEERING

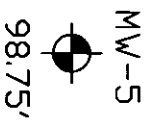
10515 SW 104TH AVENUE • GAINESVILLE, FLORIDA 32608 • 352.682.0526 • 866.330.3315 FAX • WWW.LONGLEAFENV.COM  
FLORIDA / GEORGIA / NORTH CAROLINA



BUILDING 3



GRASS



BUILDING 7

MW-6R

BOILER ROOM

GREENHOUSE

98.50'

MW-2

98.33'

98.00'

BOILER ROOM

ASPHALT PAVEMENT

MW-3  
98.09'

MW-7R

97.26'

MW-9  
96.72'

ASPHALT PAVEMENT

MW-8

97.48'

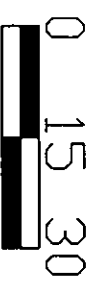
97.50'

97.00'

97.00'

GRASS

GROUNDWATER FLOW



*ATLAS Scientific Technologies, Inc.*  
1220 Edgewater Drive, Suite 10  
Orlando, Florida 32804  
Phone (407) 425-5696

Groundwater Elevation Contour Map

Bradford Union Area Vo-Tec Center (BUAVTC)

DATE 4/18/01  
Sheet 2 of 2

ATLAS Project  
No. 2208004



Jeb Bush  
Governor

# Department of Environmental Protection

Twin Towers Office Building  
2600 Blair Stone Road  
Tallahassee, Florida 32399-2400

David B. Struhs  
Secretary

OCT 04 2001

**CERTIFIED MAIL**  
**RETURN RECEIPT REQUESTED**

Mr. Eugene Tanner  
Bradford County School Board  
582 North Temple Avenue  
Starke, Florida 32091-2610

Subject: Site Rehabilitation Completion Order  
Bradford County Union Area Vocational Technical Center  
609 Orange Street  
Starke, Bradford County  
FDEP Facility ID# 048626893

Dear Mr. Tanner:

The Bureau of Petroleum Storage Systems has reviewed the Site Assessment Report (SAR) and No Further Action Proposal (NFAP) dated April 18, 2001 (received May 7, 2001), and the Monitoring Well Abandonment Report dated September 20, 2001 (received September 27, 2001), prepared and submitted by Atlas Scientific Technologies, Inc. for the petroleum product discharge discovered on July 14, 1992 at this site. Documentation submitted with the NFAP confirms that criteria set forth in Rule 62-770.680(1), Florida Administrative Code (F.A.C.), have been met. The NFAP is hereby incorporated by reference in this Site Rehabilitation Completion Order (Order). Therefore, you are released from any further obligation to conduct site rehabilitation at the site for petroleum product contamination associated with the discharge listed above, except as set forth below.

In the event concentrations of petroleum products' contaminants of concern increase above the levels approved in this Order, or if a subsequent discharge of petroleum or petroleum product occurs at the site, the Department of Environmental Protection (Department) may require site rehabilitation to reduce concentrations of petroleum products' contaminants of concern to the levels approved in the NFAP or otherwise allowed by Chapter 62-770, F.A.C.

"More Protection, Less Process"

Printed on recycled paper.

### Legal Issues

The Department's Order shall become final unless a timely petition for an administrative proceeding (hearing) is filed under Sections 120.569 and 120.57, Florida Statutes (F.S.), within 21 days of receipt of this Order. The procedures for petitioning for a hearing are set forth below.

Persons affected by this Order have the following options:

If you choose to accept the above decision by the Department about the No Further Action Proposal you do not have to do anything. This Order is final and effective as of the date on the top of the first page of this Order.

If you disagree with the decision, you may do one of the following:

- (1) File a petition for administrative hearing with the Department's Office of General Counsel within 21 days of receipt of this Order; or
- (2) File a request for an extension of time to file a petition for hearing with the Department's Office of General Counsel within 21 days of receipt of this Order. Such a request should be made if you wish to meet with the Department in an attempt to informally resolve any disputes without first filing a petition for hearing.

Please be advised that mediation of this decision pursuant to Section 120.573, F.S., is not available.

### How to Request an Extension of Time to File a Petition for Hearing

For good cause shown, pursuant to Rule 62-110.106(4), F.A.C., the Department may grant a request for an extension of time to file a petition for hearing. Such a request must be filed (received) in the Department's Office of General Counsel at 3900 Commonwealth Boulevard, Mail Station 35, Tallahassee, Florida 32399-3000, within 21 days of receipt of this Order. Petitioner, if different from Bradford County School Board, shall mail a copy of the request to Bradford County School Board at the time of filing. Timely filing a request for an extension of time tolls the time period within which a petition for administrative hearing must be made.

### How to File a Petition for Administrative Hearing

A person whose substantial interests are affected by this Order may petition for an administrative hearing under Sections 120.569 and 120.57, F.S. The petition must contain the information set forth below and must be filed (received) in the Department's Office of General Counsel at 3900 Commonwealth Boulevard, Mail Station 35, Tallahassee, Florida 32399-3000, within 21 days of receipt of this Order. Petitioner, if different from Bradford County School Board, shall mail a copy of the request to Bradford County School Board at the time of filing.

Failure to file a petition within this time period shall waive the right of anyone who may request an administrative hearing under Sections 120.569 and 120.57, F.S.

Pursuant to Section 120.54(5)(b)4.a., F.S. (1998, Supp.), and Rule 28-106.201, F.A.C., a petition for administrative hearing shall contain the following information:

- (a) The name, address, and telephone number of each petitioner, the name, address, and telephone number of the petitioner's representative, if any, the site owner's name and address, if different from the petitioner, the FDEP facility number, and the name and address of the facility;
- (b) A statement of how and when each petitioner received notice of the Department's action or proposed action;
- (c) An explanation of how each petitioner's substantial interests are or will be affected by the Department's action or proposed action;
- (d) A statement of the material facts disputed by the petitioner, or a statement that there are no disputed facts;
- (e) A statement of the ultimate facts alleged, including a statement of the specific facts the petitioner contends warrant reversal or modification of the Department's action or proposed action;
- (f) A statement of the specific rules or statutes the petitioner contends require reversal or modification of the Department's action or proposed action; and
- (g) A statement of the relief sought by the petitioner, stating precisely the action petitioner wishes the Department to take with respect to the Department's action or proposed action.

This Order is final and effective as of the date on the top of the first page of this Order. Timely filing a petition for administrative hearing postpones the date this Order takes effect until the Department issues either a final order pursuant to an administrative hearing or an order responding to supplemental information provided pursuant to meetings with the Department.

#### Judicial Review

Any party to this Order has the right to seek judicial review of it under Section 120.68, F.S., by filing a notice of appeal under Rule 9.110 of the Florida Rules of Appellate Procedure with the clerk of the Department in the Office of General Counsel, 3900 Commonwealth Boulevard, Mail Station 35, Tallahassee, Florida 32399-3000, and by filing a copy of the notice of appeal accompanied by the applicable filing fees with the appropriate district court of appeal. The notice of appeal must be filed within 30 days after this Order is filed with the clerk of the Department (see below).


The FDEP Facility Number for this site is 048626893. Please use this identification on all future correspondence with the Department.

Mr. Tanner  
Page four

Questions

Any questions regarding the Department's review of your No Further Action Proposal should be directed to Tim Foster at (850)921-9042. Questions regarding legal issues should be referred to the Department's Office of General Counsel at (850)488-9314. Contact with any of the above does not constitute a petition for administrative hearing or request for an extension of time to file a petition for administrative hearing.

Sincerely,




Michael E. Ashley, Chief  
Bureau of Petroleum Storage Systems

MEA/trf

cc: Tim Dohaney, FDEP Northeast District Office  
Mr. Robert Lu, Atlas Scientific Technologies, Inc.  
2430 University Boulevard West  
Jacksonville, Florida 32217  
File

**FILING AND ACKNOWLEDGMENT**

FILED, on this date, pursuant to §120.52 Florida Statutes, with the designated Department Clerk, receipt of which is hereby acknowledged.



\_\_\_\_\_  
Clerk  
(or Deputy Clerk)

10/4/01  
\_\_\_\_\_  
Date

P.G. CERTIFICATION


No Further Action Proposal for Bradford County Union Area Vocational Technical Center,  
FDEP Facility ID# 048626893.

I hereby certify that in my professional judgment, the components of this No Further Action Proposal satisfy the requirements set forth in Chapter 62-770, Florida Administrative Code (F.A.C.), and that the conclusions in this report provide reasonable assurances that the objectives stated in Chapter 62-770, F.A.C., have been met.

I personally completed this review.

This review was conducted by Jim Foster working under my direct supervision.

Jeff Priddle  
Jeff Priddle, P.G.  
Professional Geologist #1760  
Petroleum Cleanup Section I



10/1/01  
Date



LONGLEAF ENVIRONMENTAL

# APPENDIX 6: PHOTOGRAPHS

**CONSULTING • PERMITTING • ENGINEERING**

10515 SW 104TH AVENUE • GAINESVILLE, FLORIDA 32608 • 352.682.0526 • 866.330.3315 FAX • [WWW.LONGLEAFENV.COM](http://WWW.LONGLEAFENV.COM)  
FLORIDA / GEORGIA / NORTH CAROLINA





Photo 1- The property looking north from W Weldon St.



Photo 2- Southeast corner of the property looking north.



**SITE PHOTOGRAPHS 1 & 2**  
**7.6 Acre Property**  
**W Weldon Street**  
**Starke, FL 32091**

**PROJECT #:**  
**2024-128**

**DATE:**  
**9/6/24**





Photo 3- View of western portion of the property looking north



Photo 4- Typical vegetation and terrain on Subject Property.



**SITE PHOTOGRAPHS 3 & 4**  
**7.6 Acre Property**  
**W Weldon Street**  
**Starke, FL 32091**

**PROJECT #:**  
**2024-128**

**DATE:**  
**9/6/24**





Photo 5- View of typical vegetation and terrain at the Property.



Photo 6- View of typical vegetation and terrain at the site



**SITE PHOTOGRAPHS 5 & 6**  
**7.6 Acre Property**  
**W Weldon Street**  
**Starke, FL 32091**

**PROJECT #:**  
**2024-128**

**DATE:**  
**9/6/24**





Photo 7- View facing west along W Weldon Street



Photo 8- View facing east on W Weldon Street



**SITE PHOTOGRAPHS 7 & 8**  
**7.6 Acre Property**  
**W Weldon Street**  
**Starke, FL 32091**

**PROJECT #:**  
**2024-128**

**DATE:**  
**9/6/24**





Photo 9- View of adjacent property north.



Photo 10- View of entrance to adjacent property to the west



**SITE PHOTOGRAPHS 9 & 10**  
**7.6 Acre Property**  
**W Weldon Street**  
**Starke, FL 32091**

**PROJECT #:**  
**2024-128**

**DATE:**  
**9/6/24**





Photo 11- View of entrance to apartments adjacent to the west



Photo 12- View of entrance to adjacent property to the east



**SITE PHOTOGRAPHS 11 & 12**  
**7.6 Acre Property**  
**W Weldon Street**  
**Starke, FL 32091**

**PROJECT #:**  
**2024-128**

**DATE:**  
**9/6/24**





Photo 13- View of entrance to adjacent property to the south



Photo 14- View of adjacent property to the south



**SITE PHOTOGRAPHS 13 & 14**  
**7.6 Acre Property**  
**W Weldon Street**  
**Starke, FL 32091**

**PROJECT #:**  
**2024-128**

**DATE:**  
**9/6/24**



Photo 15- View of the pond located on Subject Property.



Photo 16- Debris in pond, a partially submerged lawnmower



**SITE PHOTOGRAPHS 15 & 16**  
**7.6 Acre Property**  
**W Weldon Street**  
**Starke, FL 32091**

**PROJECT #:**  
**2024-128**

**DATE:**  
**9/6/24**





Photo 17- View of wet area on southwest portion of property



Photo 18- View approaching property on Southern Villa Drive



**SITE PHOTOGRAPHS 17 & 18**  
**7.6 Acre Property**  
**W Weldon Street**  
**Starke, FL 32091**

**PROJECT #:**  
**2024-128**

**DATE:**  
**9/6/24**