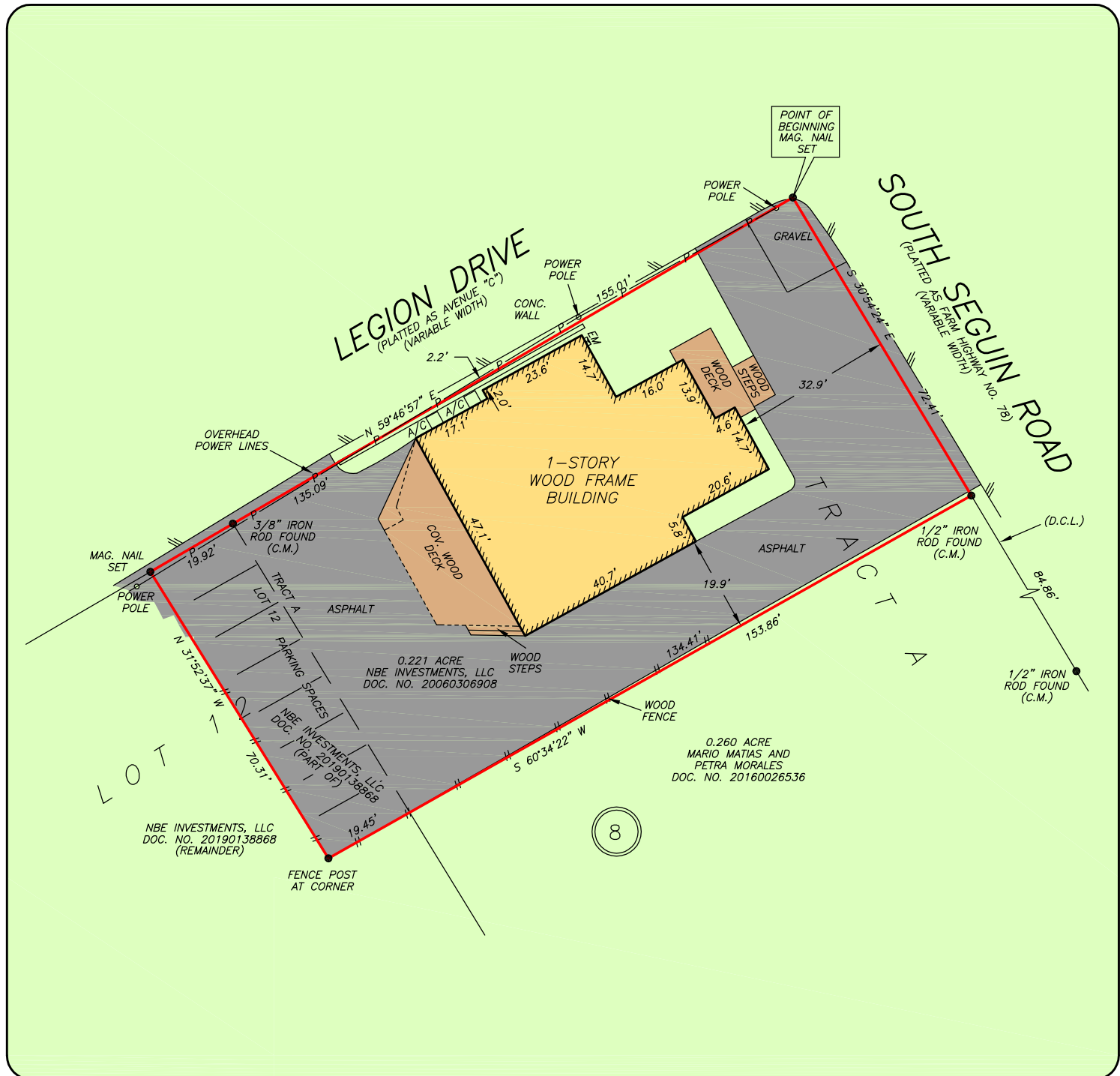


GF NO. 7320NB OLD REPUBLIC TITLE  
 ADDRESS: 301 SOUTH SEGUIN ROAD  
 CONVERSE, TEXAS 78109  
 BORROWER: EDWARD AND REBECCA FOSTER, LLC

0.2529 ACRE  
 BEING PART OF TRACT A AND LOT 12, BLOCK 8  
 COUNTY BLOCK 5563A  
 SCHERTZ SUBDIVISION

SITUATED IN THE CITY OF CONVERSE, A SUBDIVISION OF RECORD  
 IN VOLUME 2222, PAGE 389, DEED AND PLAT RECORDS  
 OF BEXAR COUNTY, TEXAS  
 (SEE ATTACHED METES AND BOUNDS)



THIS PROPERTY DOES NOT LIE WITHIN THE  
 100 YEAR FLOOD PLAIN AS PER FIRM  
 PANEL NO. 48029C 0290 G  
 MAP REVISION: 09/29/2010  
 ZONE X  
 BASED ONLY ON VISUAL EXAMINATION OF MAPS.  
 INACCURACIES OF FEMA MAPS PREVENT EXACT  
 DETERMINATION WITHOUT DETAILED FIELD STUDY



A SUBSURFACE INVESTIGATION  
 WAS BEYOND THE SCOPE OF THIS SURVEY

D.C.L. = DIRECTIONAL CONTROL LINE  
 RECORD BEARING: DOC. NO. 20190138868

DRAWN BY: RC

I HEREBY CERTIFY THAT THIS SURVEY WAS MADE  
 ON THE GROUND, THAT THIS PLAT CORRECTLY  
 REPRESENTS THE FACTS FOUND AT THE  
 TIME OF SURVEY AND THAT THERE ARE NO  
 ENCROACHMENTS APPARENT ON THE GROUND,  
 EXCEPT AS SHOWN HEREON. THIS SURVEY IS  
 CERTIFIED FOR THIS TRANSACTION ONLY AND  
 ABSTRACTING PROVIDED IN THE ABOVE  
 REFERENCED TITLE COMMITMENT WAS RELIED  
 UPON IN PREPARATION OF THIS SURVEY.

JAMES E. MOSELEY  
 PROFESSIONAL LAND SURVEYOR  
 NO. 5912  
 JOB NO. SA2019-01994  
 AUGUST 08, 2019



**NAOMI FLORES**  
 830-608-1551

