

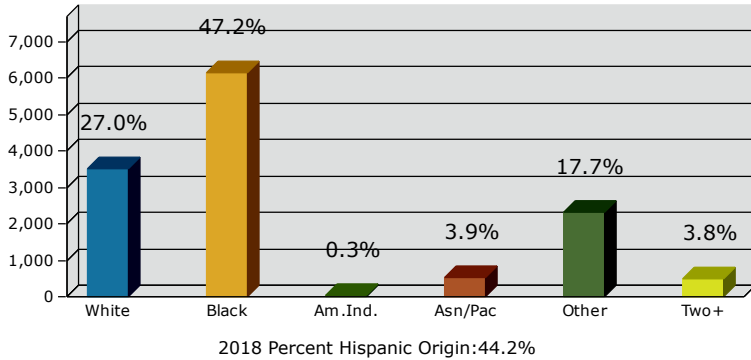


# Graphic Profile

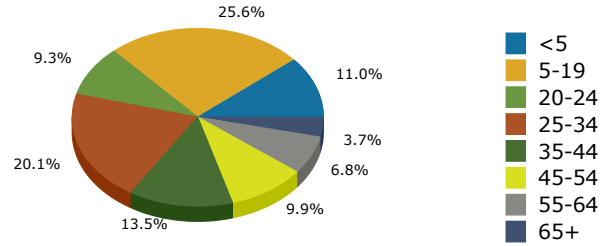
Ella Blvd & Rushcreek Dr, Houston, Texas, 77067  
 Ring: 1 mile radius

Prepared by Esri  
 Latitude: 29.95989  
 Longitude: -95.42916

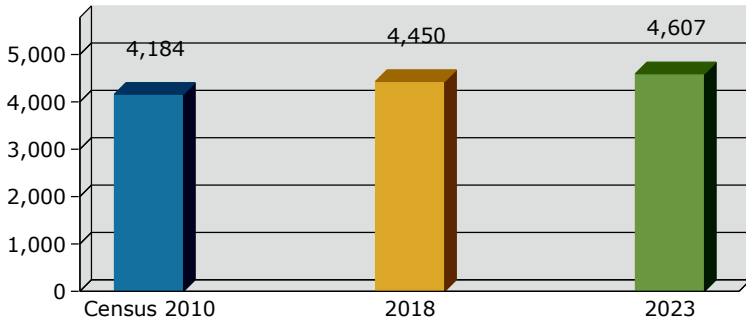
2018 Population by Race



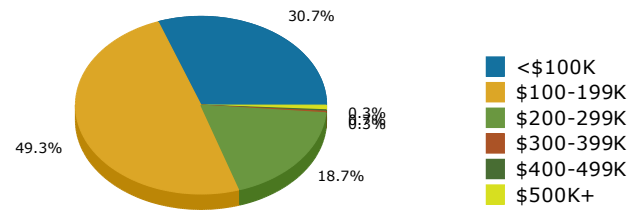
2018 Population by Age



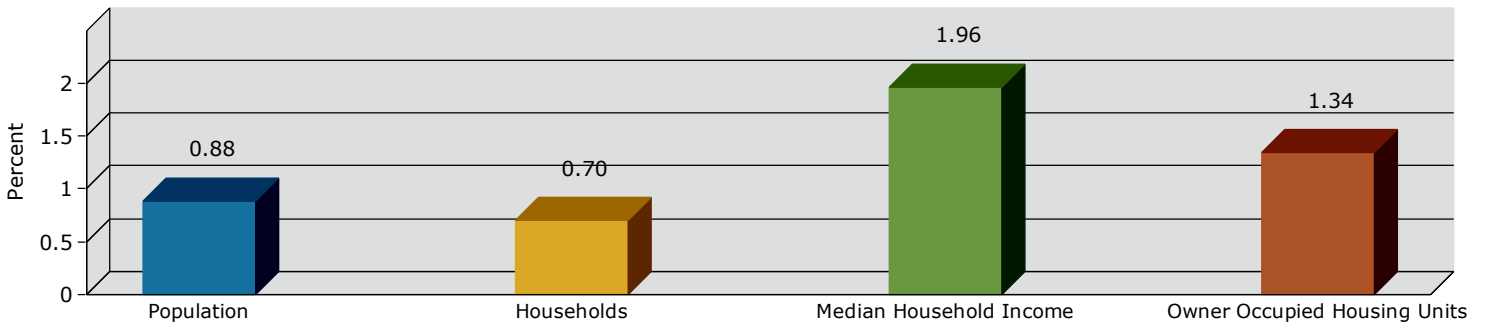
Households



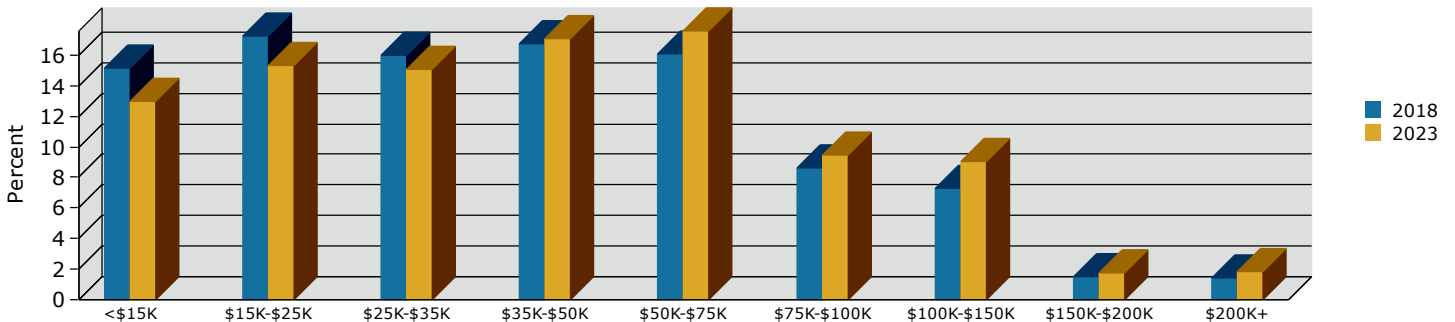
2018 Home Value



2018-2023 Annual Growth Rate



Household Income



Source: U.S. Census Bureau, Census 2010 Summary File 1. Esri forecasts for 2018 and 2023.

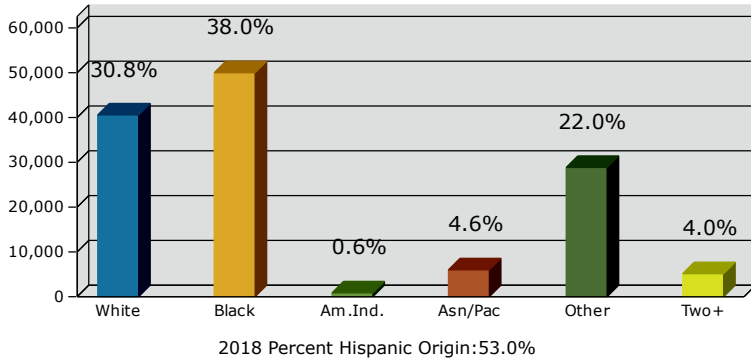


# Graphic Profile

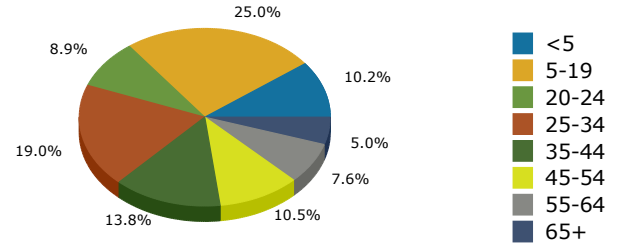
Ella Blvd & Rushcreek Dr, Houston, Texas, 77067  
 Ring: 3 mile radius

Prepared by Esri  
 Latitude: 29.95989  
 Longitude: -95.42916

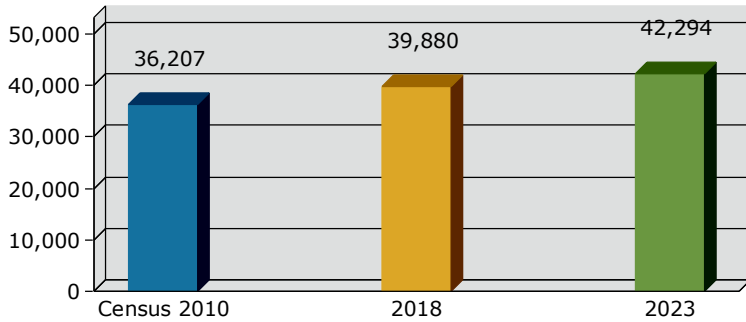
2018 Population by Race



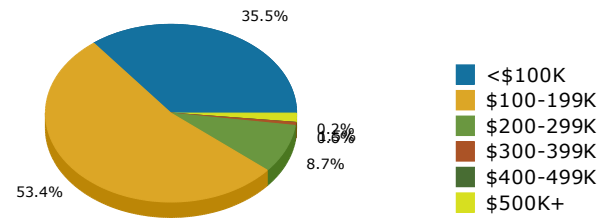
2018 Population by Age



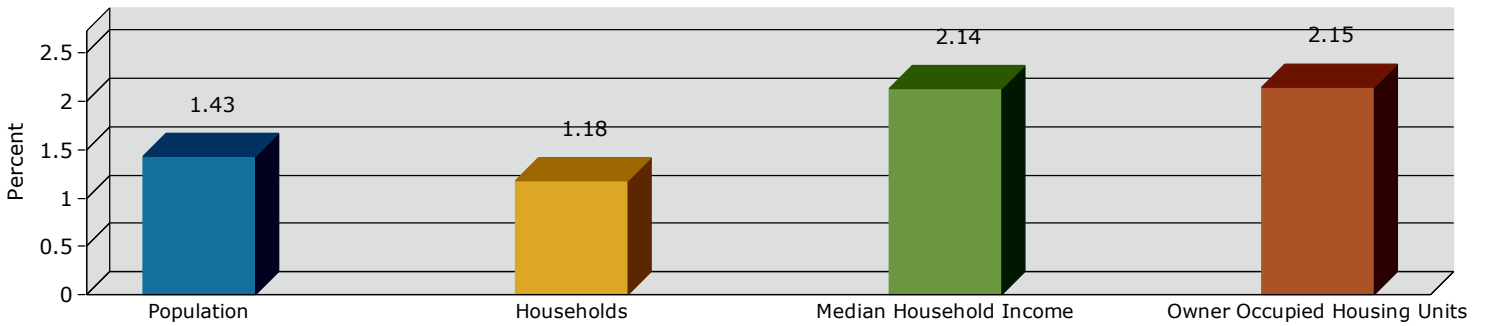
Households



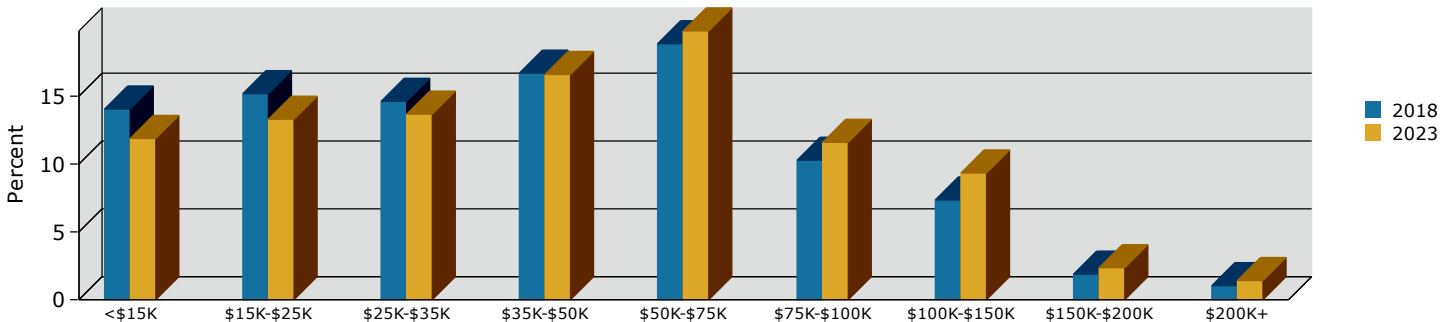
2018 Home Value



2018-2023 Annual Growth Rate

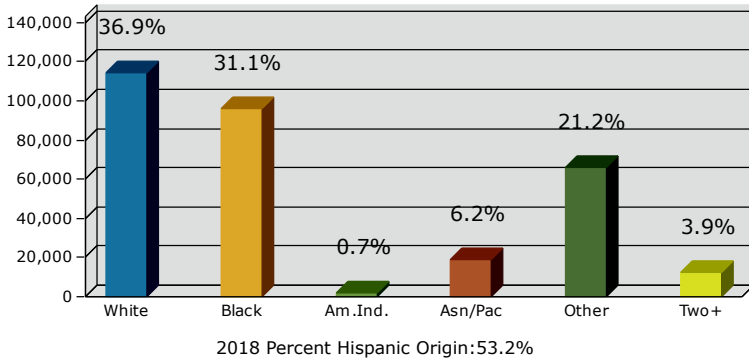


Household Income

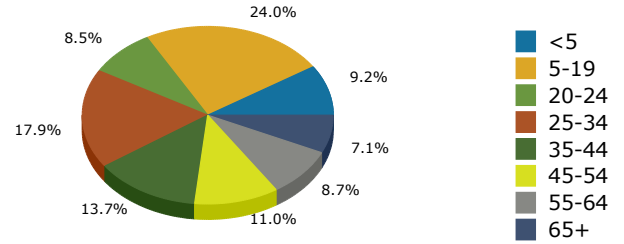


Source: U.S. Census Bureau, Census 2010 Summary File 1. Esri forecasts for 2018 and 2023.

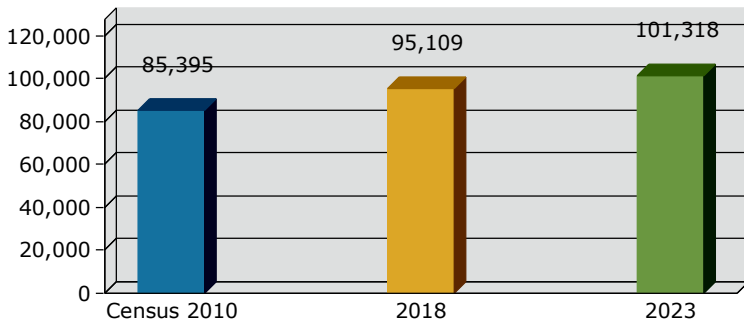
2018 Population by Race



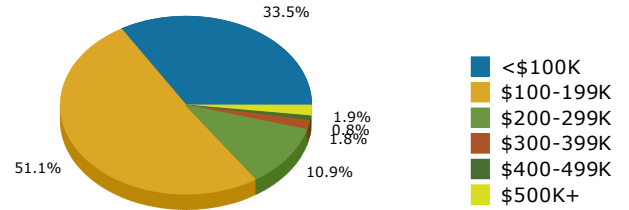
2018 Population by Age



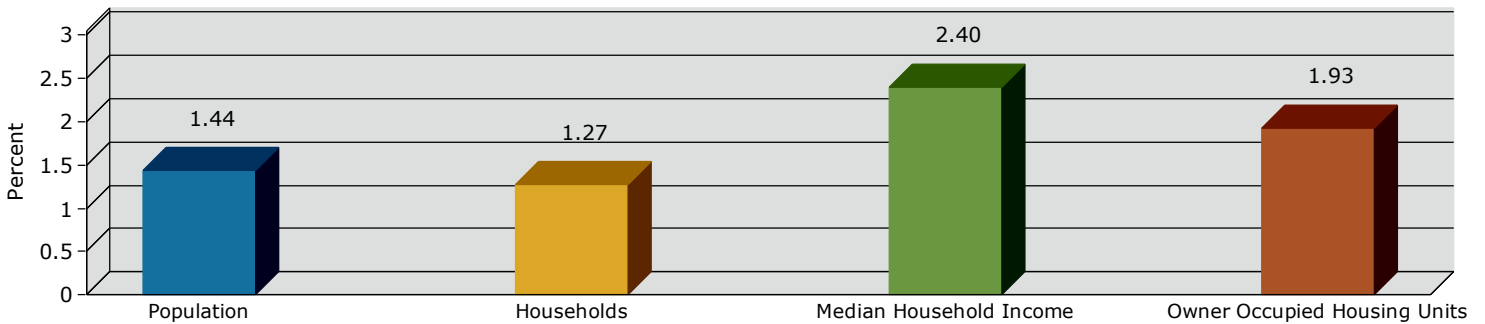
Households



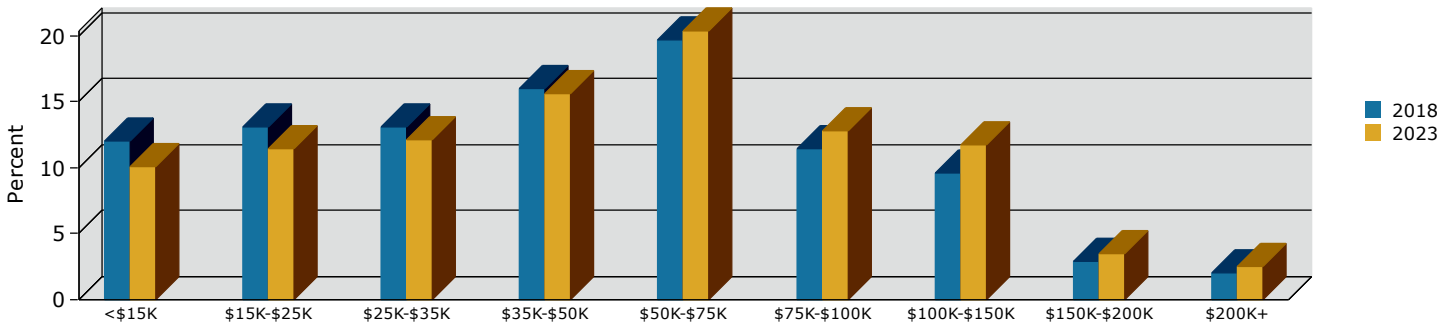
2018 Home Value



2018-2023 Annual Growth Rate



Household Income



Source: U.S. Census Bureau, Census 2010 Summary File 1. Esri forecasts for 2018 and 2023.