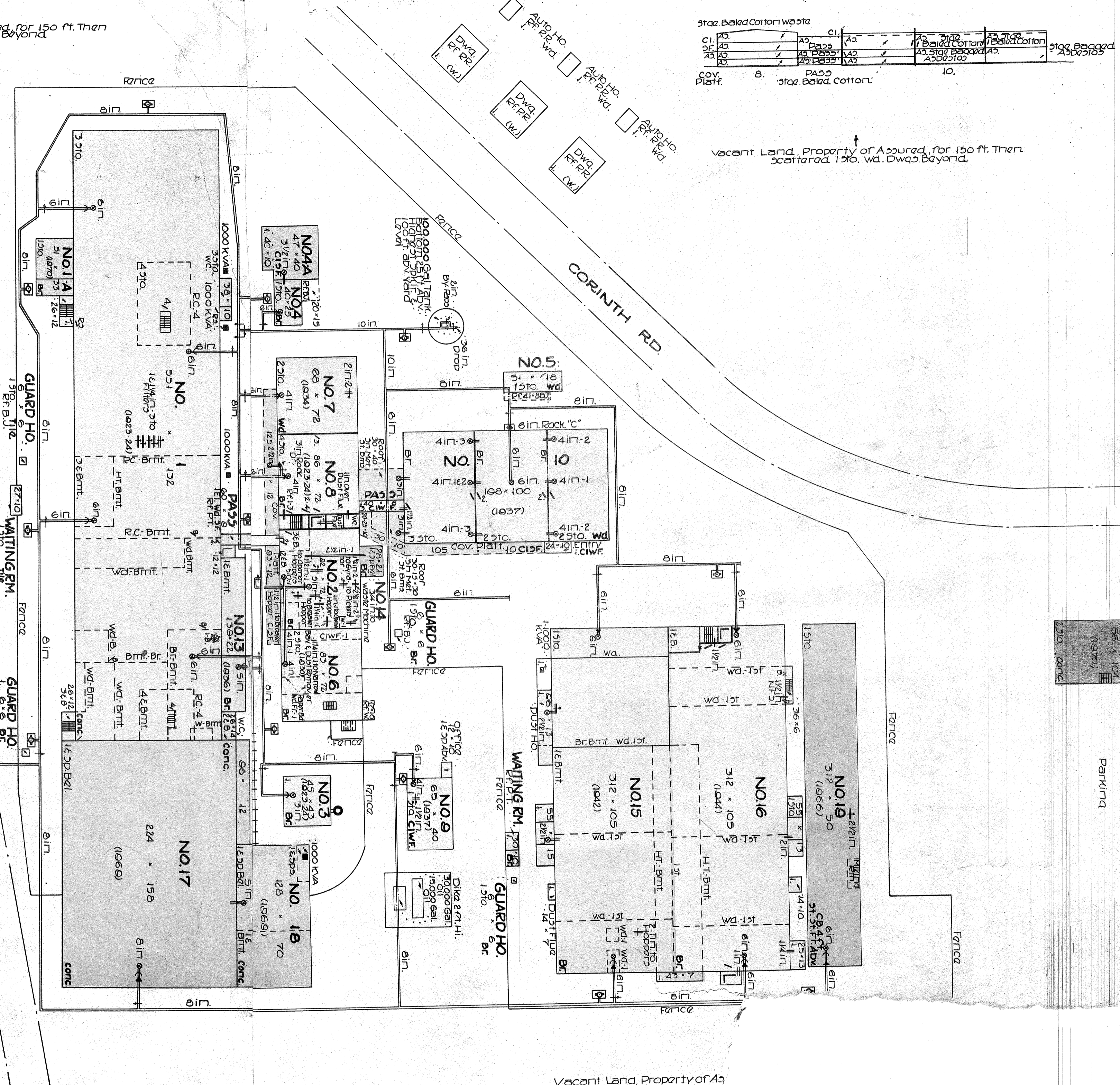


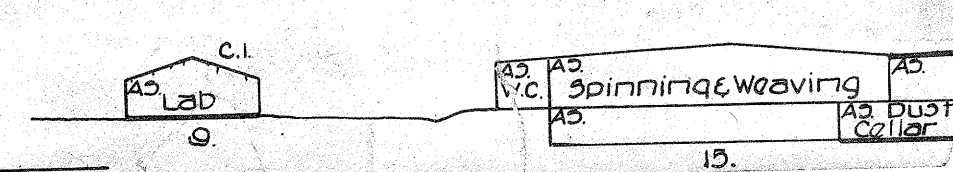
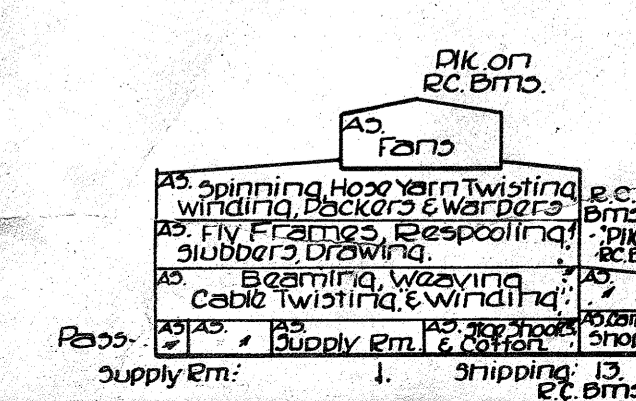
Vacant Land for 200 ft. Then Trailer Camp for 300 ft. Then Vacant Land beyond.

3102	3103	3104	3105	3106	3107	3108	3109	3110
3102	3103	3104	3105	3106	3107	3108	3109	3110
3102	3103	3104	3105	3106	3107	3108	3109	3110
3102	3103	3104	3105	3106	3107	3108	3109	3110

Vacant Land, Property of Assured, for 150 ft. Then scattered 150. wd. Dwaq. Beyond.



Vacant Land, Property of Assured, for several Hundred feet



Vacant Land, Property of Assured, for 150 ft. Then scattered 150. wd. Dwaq. Beyond.

COLLEGE ST.

JOHNSON ST.

ASKEW AVE.

GREENOUGH ST.

GREENE AVE.

GRANITE ST.

ATLANTA HWY. (U.S. RTE. 29)

ATLANTA & WEST POINT RR.

UNIP OYAL, INC. Indus. No. 64136

FOR REMAINDER OF PLAN SEE SER. NO. 75140

UNIROYAL INC. "STARK MILLS", Hogsenville, Ga.

Data From F.M. Seidell 1-27-76 SERIAL 75141 INDEX 84137

