ADT 20,000+

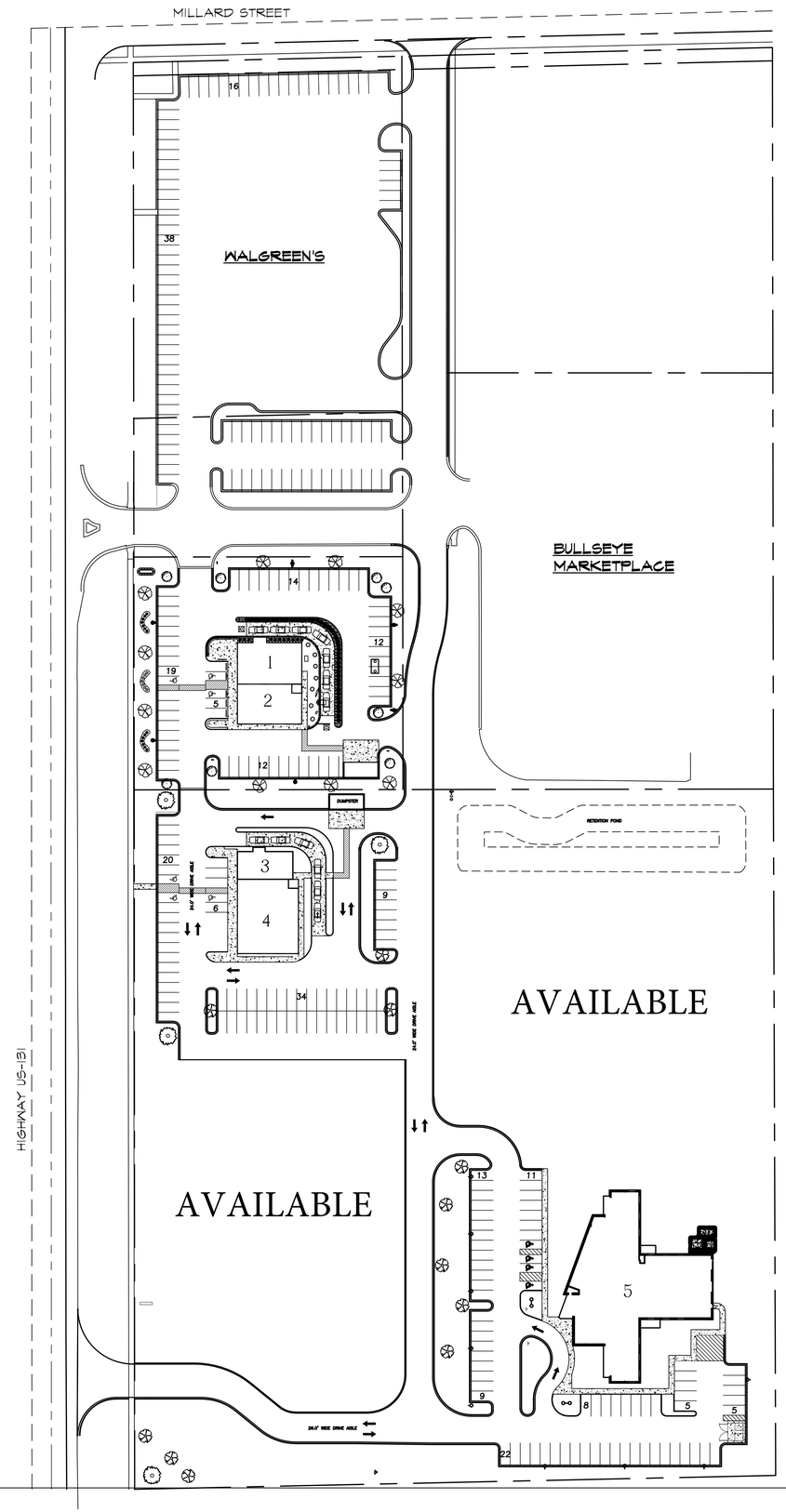

THREE RIVERS ACQUISITIONS SITE PLAN KEY

NO.	TENANT	FRONTAGE	S.F.AREA
1	STARBUCK'S	37'-4'	2,227
2	BRONSON	36'-0'	2,015
3	JIMMY JOHNS	25'-0'	1,312
4	HARBOR FARMZ	67'-0'	3,613
5	BRONSON	174'-0'	12,706

NORTH

PROPOSED SITE PLAN

SCALE: 1"=60'-0"

THE GENERAL CONTRACTOR AND/OR ALL SUB-CONTRACTORS WORKING FROM THESE PLANS AND SPECIFICATIONS ARE NOT TO SCALE DATA INFORMATION BY TO CONTACT THE DESIGNER OR HIS REPRESENTATIVE REGARDING MEASUREMENTS. IF SUCH MEASUREMENTS DO NOT APPEAR CORRECT, NO LIP PROPERLY OR SCALE CORRECT, TO THE INCORRECT SIZE.

PROPOSED RETAIL DEVELOPMENT FOR:

MEYER C WEINER COMPANY

US 131

THREE RIVERS, MICHIGAN

MEYER C. WEINER CO.
700 MALL DRIVE
PORTAGE, MICHIGAN
49002
PHONE 269.323.2441
FAX 269.323.3262

DEVELOPERS SINCE 1948 BUILDERS

REVISIONS:

DATE: .

PROJECT: .

SD1.0

ADT 20,000+
AVAILABLE - BUILD TO SUIT
AVAILABLE -
BUILT TO SUIT
PAD SITE
Remain in the
best hands.

BRONSON
BRONSON
← Patient Parking
↑ Employee Parking

STARBUCKS
BRONSON
401
403

JIMMY JOHN'S
DRIVE THRU
501
HARBOR FARMZ
HARBOR FARMZ
JJ JIMMY JOHN'S®
Celebrating Working Women!
BRONSON

BUILD TO SUIT
PAD
STARBUCKS
BULLSEYE
MARKETPLACE
DRIVE THRU

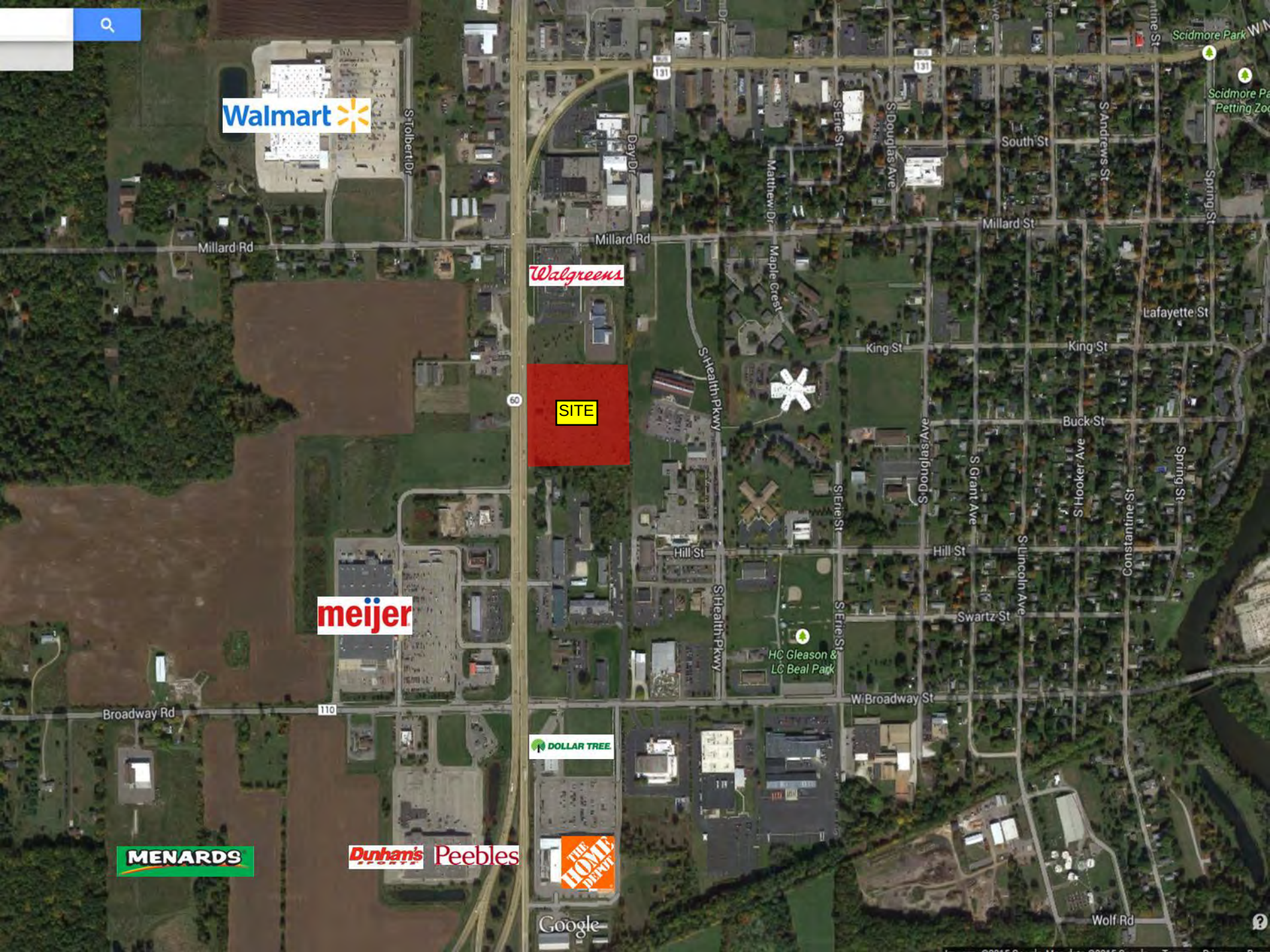
Walmart
S Tolbert Dr
Day Dr
Millard Rd
Walgreens
SITE
Matthew Dr
Maple Crest
S Erie St
S Douglas Ave
South St
S Andrews St
Spring St
Scidmore Park
Millard St
Lafayette St
King St
S Health Pkwy
Buck St
S Grant Ave
S Hooker Ave
Constantine St
Hill St
S Lincoln Ave
Swartz St
meijer
HC Gleason & LC Beal Park
W Broadway St
Broadway Rd
DOLLAR TREE
MENARDS
Dunham's
Peebles
THE HOME DEPOT
Wolf Rd
Google

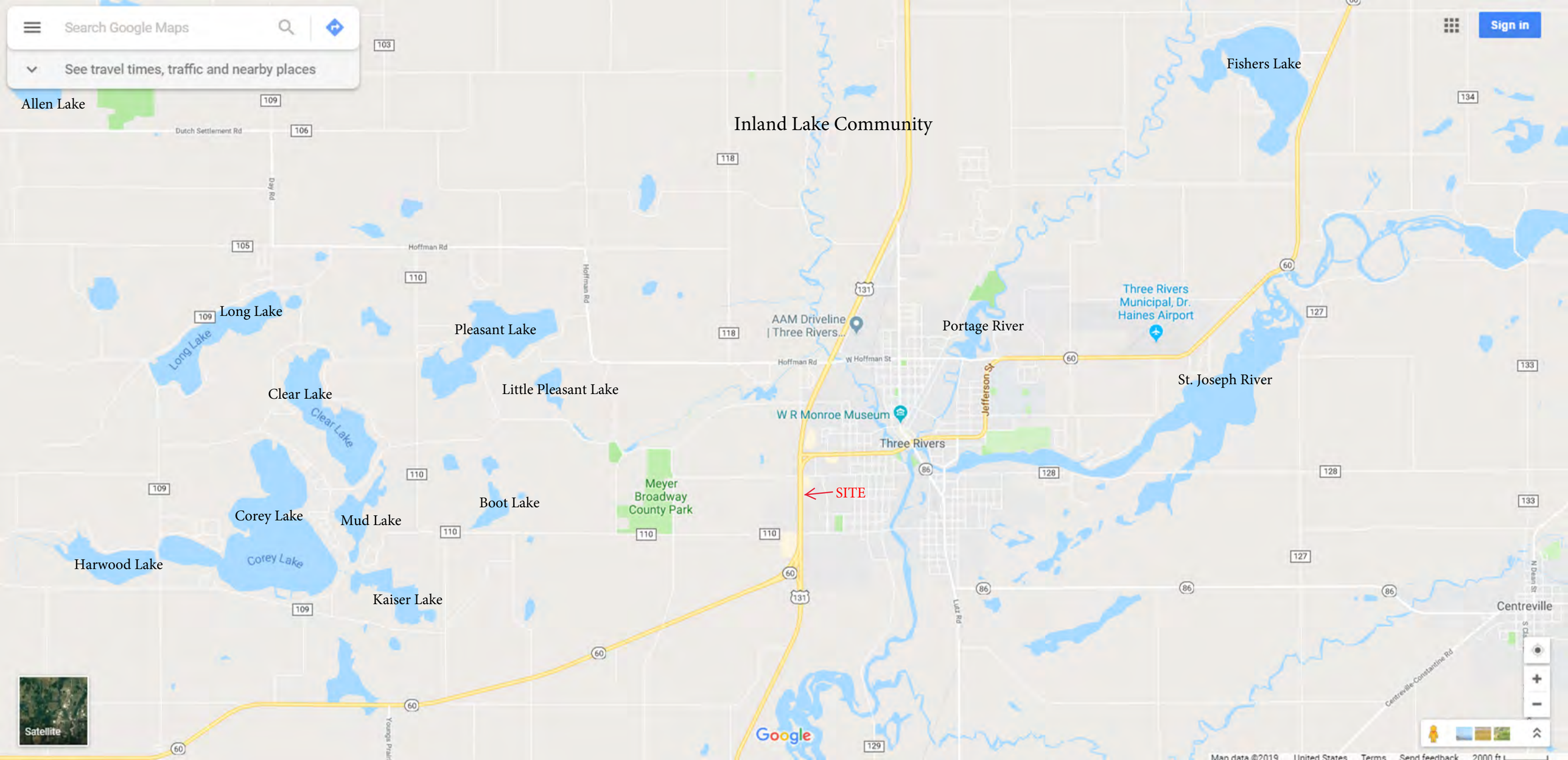
Search Google Maps
See travel times, traffic and nearby places
Sign in
Inland Lake Community
Allen Lake
Fishers Lake
Long Lake
Pleasant Lake
Little Pleasant Lake
Clear Lake
Portage River
St. Joseph River
Three Rivers Municipal, Dr. Haines Airport
AAM Driveline | Three Rivers...
W R Monroe Museum
Three Rivers
Meyer Broadway County Park
SITE
Boot Lake
Corey Lake
Mud Lake
Harwood Lake
Kaiser Lake
Centreville
Dutch Settlement Rd
Hoffman Rd
W Hoffman St
Jefferson St
Satellite
Google
Map data ©2019 United States Terms Send feedback 2000 ft