












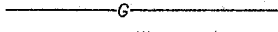
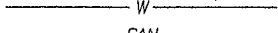
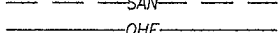
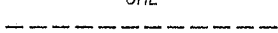
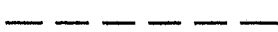

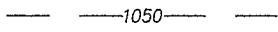





**PAVEMENT LEGEND**

-  Asphalt Pavement
-  Concrete Pavement and Sidewalk
-  Proposed Building

-  PARKING COUNT
-  B.L. BUILDING LINE
-  FIRE HYDRANT
-  HANDICAP RAMP
-  LENGTH
-  MANHOLE
-  RADIUS
-  WATER EASEMENT
-  DRAINAGE EASEMENT
-  WATER METER

**LEGEND**

-  EXISTING GAS LINE
-  EXISTING WATERLINE
-  EXISTING SANITARY SEWER
-  EXISTING OVERHEAD POWER
-  EXISTING LOT LINE
-  EXISTING EDGE PAVEMENT
-  EXISTING CONTOUR MINOR
-  EXISTING CONTOUR MAJOR
-  PROPOSED WATERLINE
-  PROPOSED SANITARY SEWER