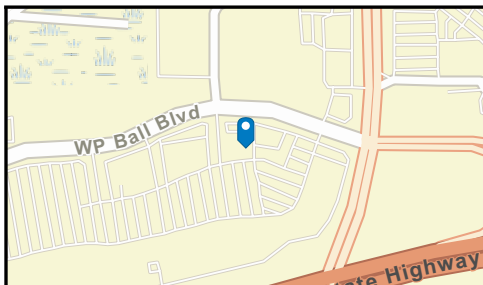
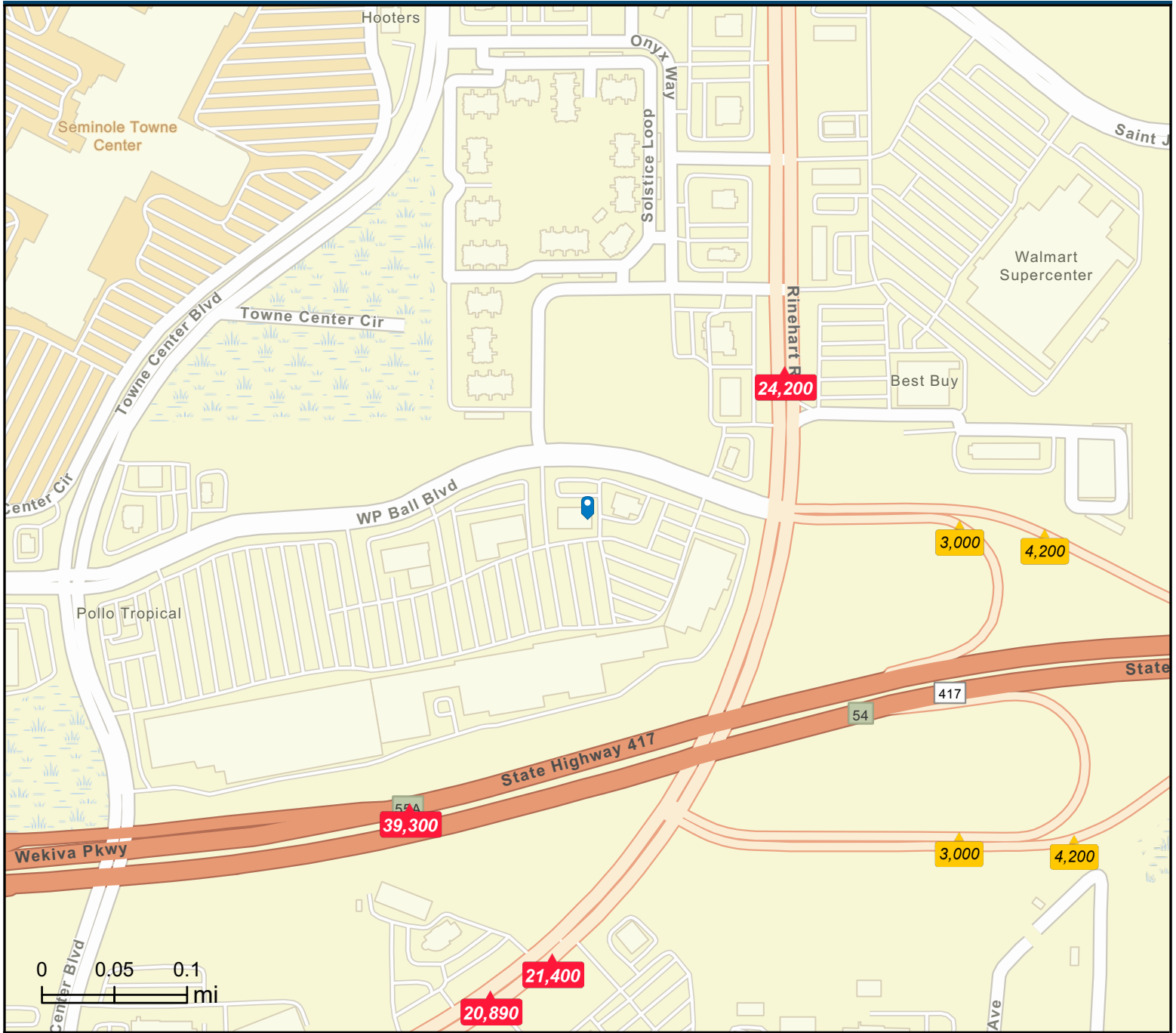


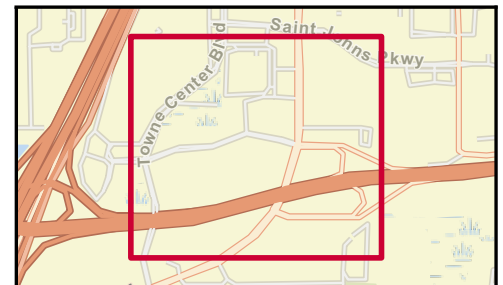
# Traffic Count Map - Close Up

1829 Wp Ball Blvd, Sanford, Florida, 32771 2  
 1829 Wp Ball Blvd, Sanford, Florida, 32771  
 Rings: 1, 3, 5 mile radii

Prepared by Esri  
 Latitude: 28.80009  
 Longitude: -81.33335



- Average Daily Traffic Volume**
- ▲ Up to 6,000 vehicles per day
  - ▲ 6,001 - 15,000
  - ▲ 15,001 - 30,000
  - ▲ 30,001 - 50,000
  - ▲ 50,001 - 100,000
  - ▲ More than 100,000 per day



Source: ©2025 Kalibrate Technologies (Q1 2025).