





# Dorchester County Web Map







5/4/2023, 4:35:37 PM




nwi WETLANDS

-  FORESTED WETLAND
-  NON-FORESTED WETLAND
-  BAY/ESTUARY
-  OPEN WATER




S\_FLD\_HAZ\_AREA\_2018

-  0.2 PCT ANNUAL sX,
-  AE,
-  AE, FLOODWAY
-  S\_BFE




Footprints

-  County\_Boundary
-  Parcel Info One List
- Dorchester Roads
-  Local

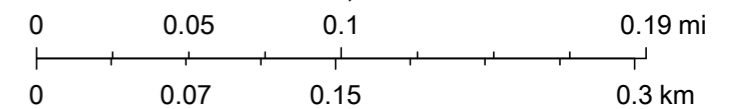
Interstate

-  Freeway
-  Major Arterial
-  Minor Arterial

Major Collector

-  Minor Collector
-  Ramp
-  Addresses SITUS

1:4,514



Esri Community Maps Contributors, City of Charleston, Charleston County GIS, © OpenStreetMap, Microsoft, Esri, HERE, Garmin, SafeGraph, GeoTechnologies, Inc, METI/NASA, USGS, EPA, NPS, US Census Bureau,