










-  Corporate Line
-  Tax Parcels
-  All Other Roads
-  Major Roads
-  Red: Band_1
-  Green: Band_2
-  Blue: Band_3

*For reference purposes only.
Not to be used as an official
legal document.

Scale: 1:2,257



VITA, Esri, HERE, Garmin, INCREMENT P, USGS, EPA, USDA

Map by Montgomery County VA web
map viewer 5/12/2024

