



US 52 & 600W

New Palestine, IN 46163



OFFERING SUMMARY

Lease Rate:	Negotiable
Potential Building Size:	7,000 SF
Available Lots:	1.01AC & .95AC
Zoning:	Commercial
Submarket:	Hancock County

Area Highlights

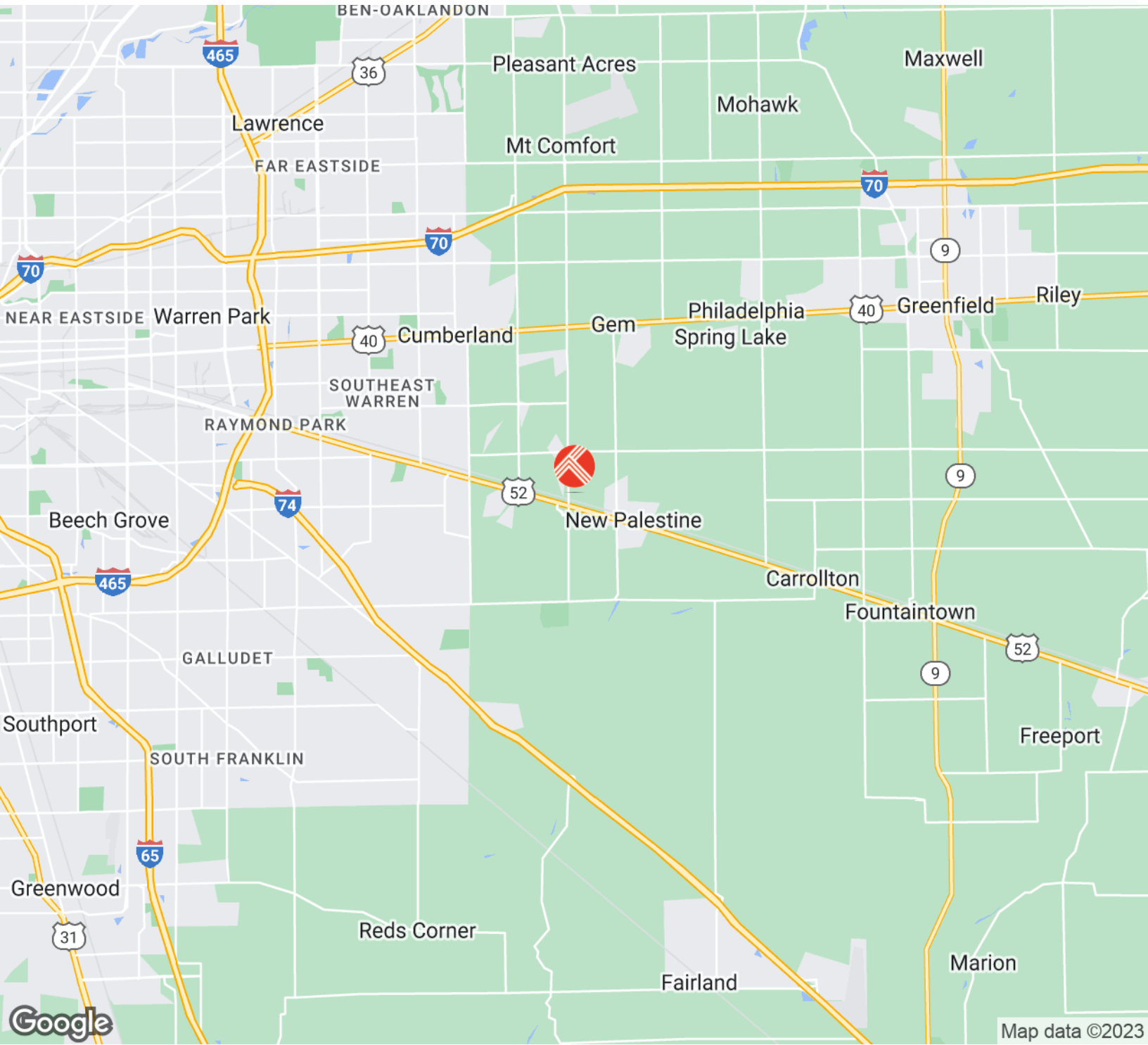
- Growing school system
 - High School spending \$50mm for renovation and expansion
 - Projected enrollment growth 200%
 - New intermediate school building within the last 3 years
- New and upcoming area
 - Over 500 new housing lots scheduled for construction in 2021
 - Housing development coming to adjacent corner
- Newly constructed 108k SF upscale \$40mm health and wellness center
- Main thoroughfare of the city
- High traffic counts
- Adjacent to future I-70/I-74/I-69 connector corridor.





US 52 & 600W
New Palestine, IN 46163

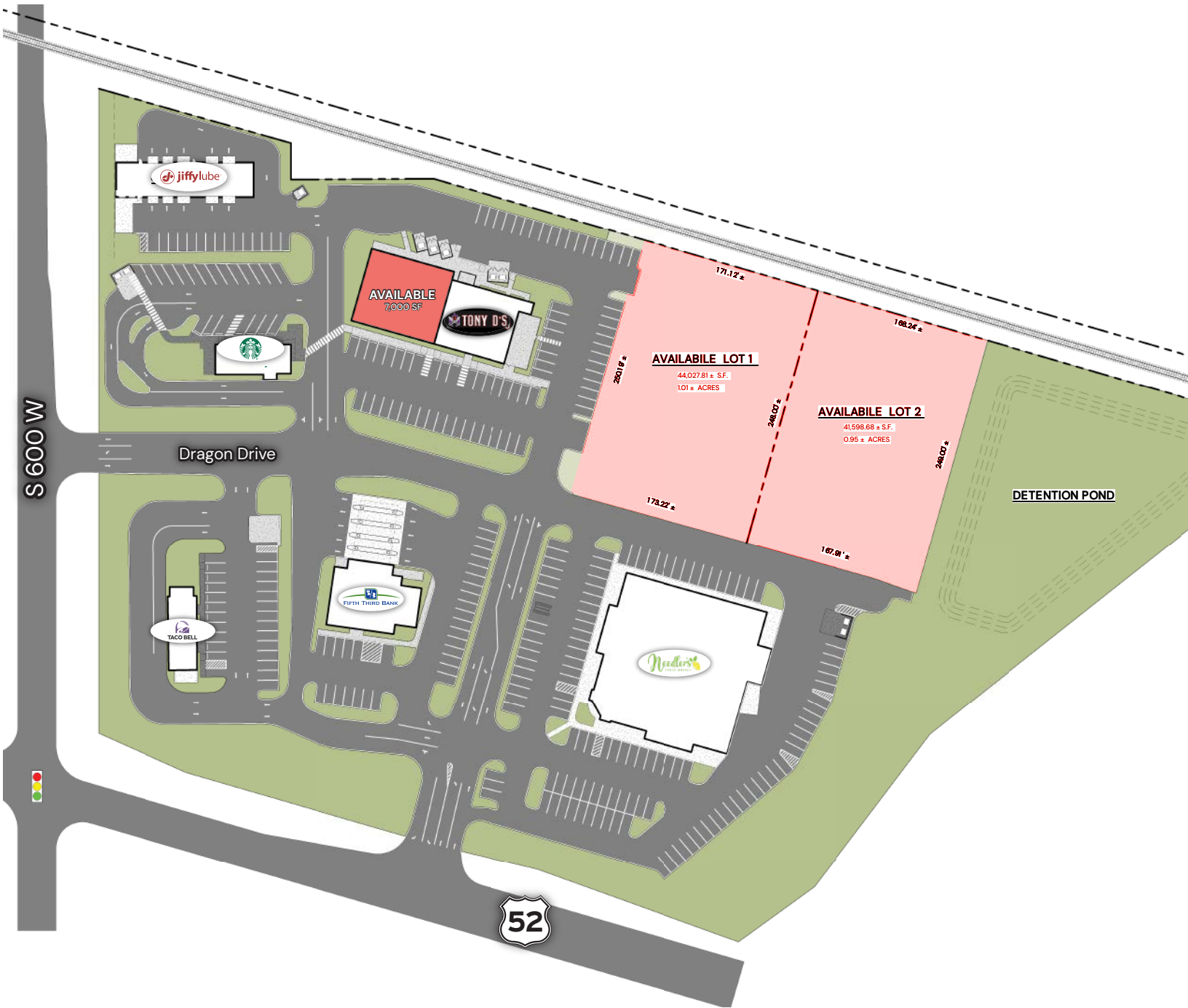
Regional Map





US 52 & 600W
New Palestine, IN 46163

Site Plan





US 52 & 600W
New Palestine, IN 46163





US 52 & 600W

New Palestine, IN 46163

Surrounding Businesses



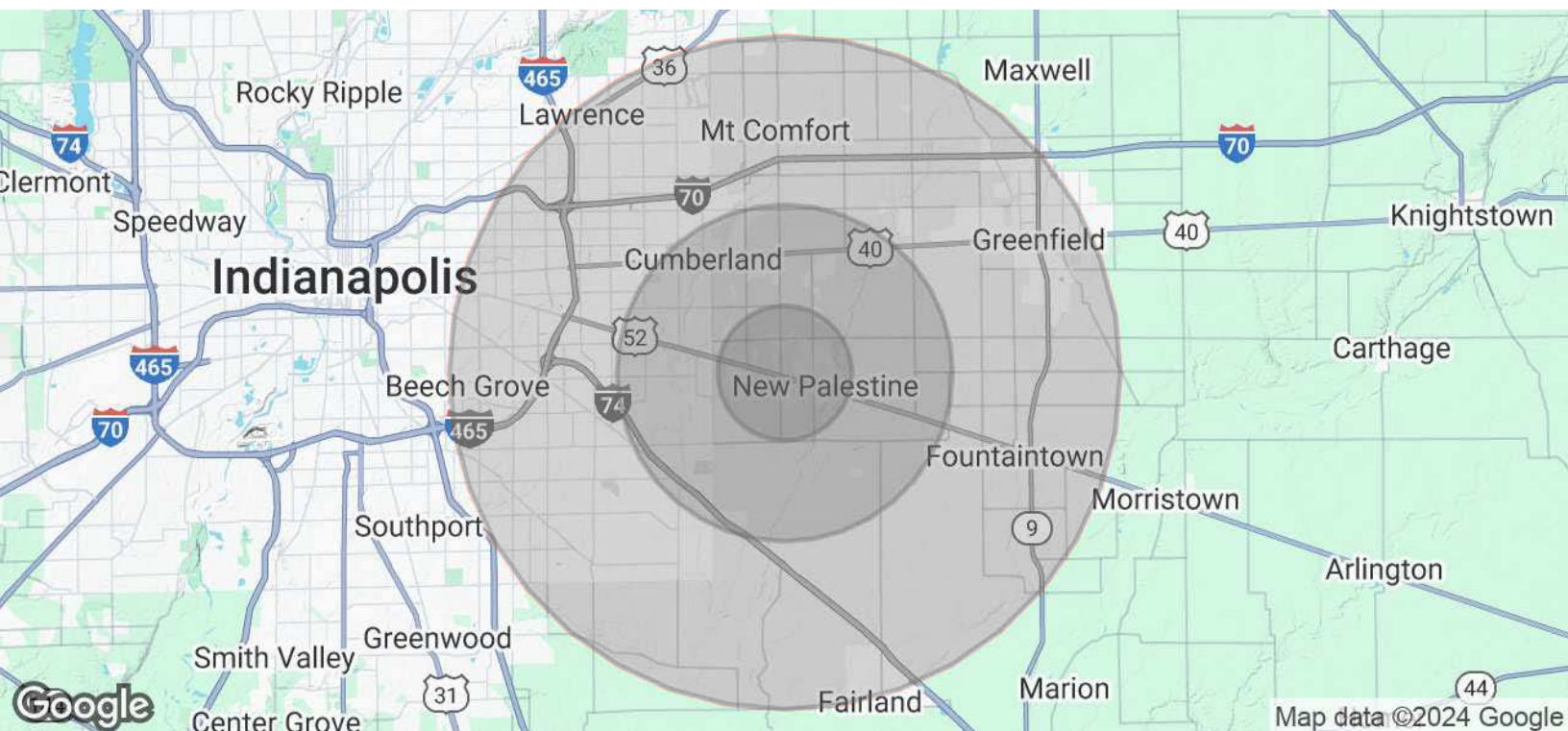
Google





US 52 & 600W
 New Palestine, IN 46163

Demographics



POPULATION	2 MILES	5 MILES	10 MILES
Total Population	9,286	38,128	281,159
Average Age	43	41	39
Average Age (Male)	42	40	37
Average Age (Female)	44	42	40
HOUSEHOLDS & INCOME	2 MILES	5 MILES	10 MILES
Total Households	3,457	14,147	106,779
# of Persons per HH	2.7	2.7	2.6
Average HH Income	\$124,891	\$119,187	\$91,743
Average House Value	\$354,761	\$319,739	\$245,451

Demographics data derived from AlphaMap

