




Legend
















Zoning_Overlay

Zone Overlays

-  Planned Unit Development (PUD)
-  Commercial Revitalization District (CRC)
-  Historic Overlay District

Zoning_Details

Zoning

-  Residential Single Family 20
-  Residential Single Family 10
-  Residential Single Family 7
-  Residential Single Family 5
-  Residential Single Family 2
-  Residential Multi-Family 2
-  Residential Multi-Family 1.2
-  Neighborhood Commercial
-  General Commercial
-  Office Commercial
-  Mixed Use Commercial
-  Limited Industrial
-  General Industrial
-  Public and Semi-Public
-  Open Space

Zoning:5704

XREF 5704
Districts CG

[Zoom to](#)

