








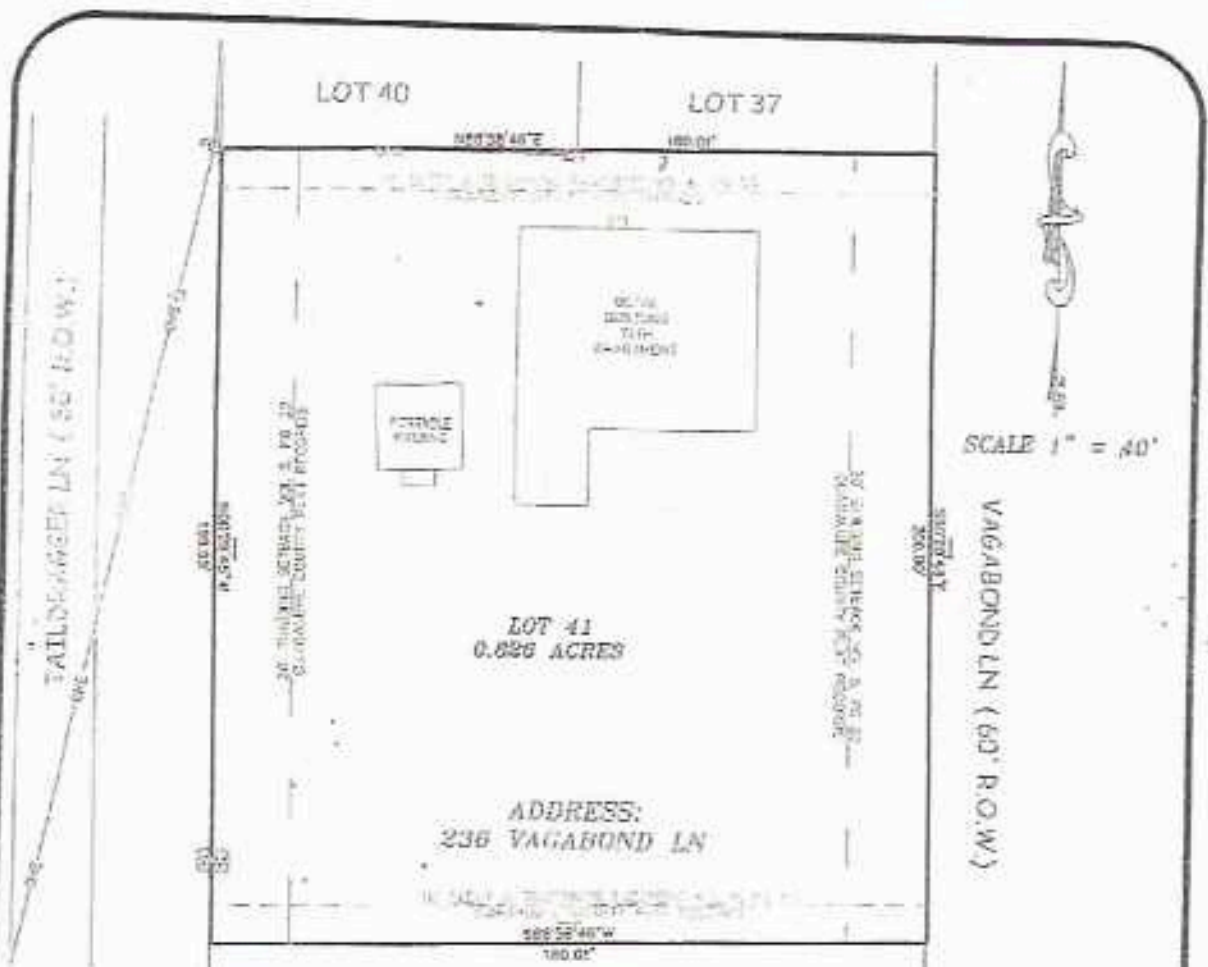
SCALE 1" = 40'

VAGABOND LN (60' R.O.W.)

LEGEND

-  FIRE HYDRANT
-  WATER VALVE
-  WATER METER
-  GUY WIRE
-  OVERHEAD ELECTRIC

3/11/11



LOT 41
0.886 ACRES

ADDRESS:
236 VAGABOND LN

SCALE 1" = 40'

VAGABOND LN (60' R.O.W.)

LOT 40

SURVEY OF A 0.886 ACRE TRACT OF LAND SITUATED IN GUADALUPE COUNTY, TEXAS, BEING LOT 41, OF THE KUHNS FLYING COMMUNITY F.I.D. SUBDIVISION, UNIT 1, ACCORDING TO PLAT RECORDED IN VOLUME 6, PAGE 53 OF THE PLAT RECORDS OF GUADALUPE COUNTY, TEXAS.

- LEGEND
- ⊙ POWER POLE
 - ⊕ FIRE HYDRANT
 - W WATER VALVE
 - ⊠ WATER METER
 - GUY WIRE
 - OVERHEAD ELECTRIC

STATE OF TEXAS
COUNTY OF MEDINA:

I, RHONDA K. BUTLER, DO HEREBY CERTIFY THAT THIS PLAT WAS PREPARED FROM AN ACTUAL SURVEY MADE ON THE GROUND BY MEH WORKING UNDER MY SUPERVISION.

Rhonda K. Butler

RHONDA K. BUTLER
REGISTERED PROFESSIONAL LAND SURVEYOR #5409

SURVEYED: MAY 18, 2015
FILE NO: ZUEHL LOT 41

AS Ace Surveying, Inc.
P. O. BOX 597
DENVER, TEXAS 78016
830-334-7364
830-855-5796 FAX
oorsurveying@abeglobal.net
PERM #10100700



THIS DRAWING IS THE PROPERTY OF ACE LAND SURVEYING AND SHALL NOT BE USED FOR ANY PURPOSE WITHOUT THE WRITTEN CONSENT OF AN AUTHORIZED AGENT OF ACE LAND SURVEYING. ACE LAND SURVEYING ACCEPTS NO RESPONSIBILITY FOR THE USE OF THIS DRAWING FOR ANY PURPOSE WITHIN 90 DAYS FROM THE DATE BEING MEASURED. ALL RIGHTS RESERVED. COPYRIGHT 2015, ACE SURVEYING, INC.

X Scott Joseph Plunkett