

C/44-3

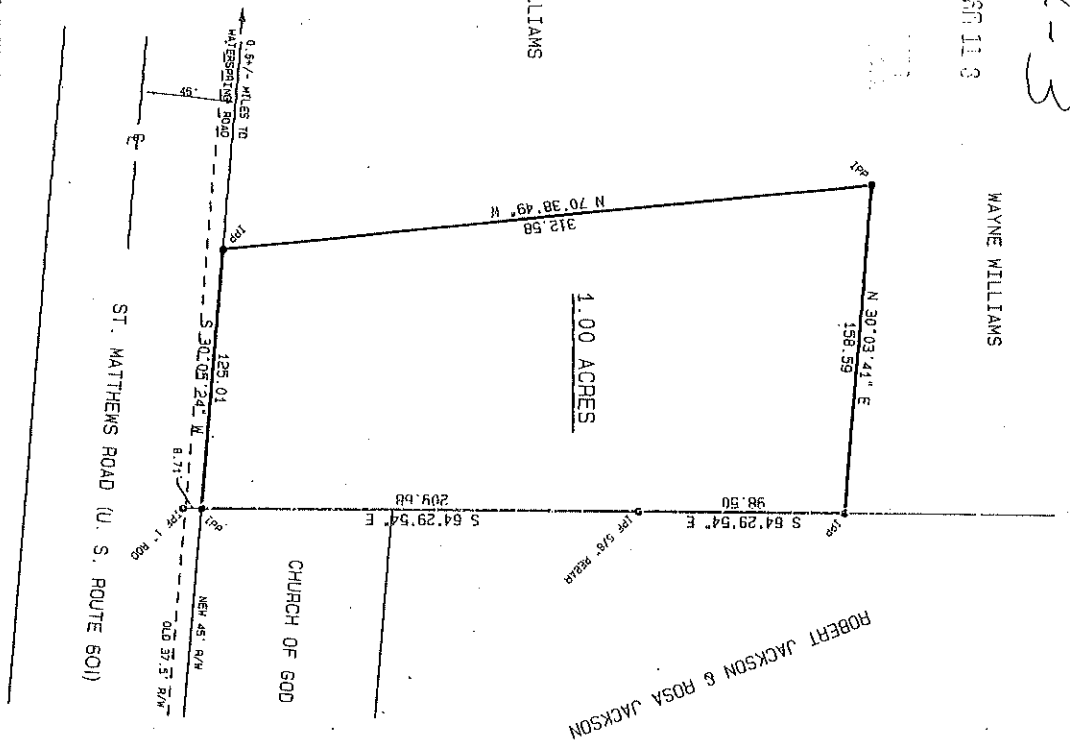
05 JUN 19 08 11.0

WAYNE WILLIAMS



WAYNE WILLIAMS


1.00 ACRES



ROBERT JACKSON & ROSA JACKSON

CHURCH OF GOD

ST. MATTHEWS ROAD (U. S. ROUTE 60)



STATE OF SOUTH CAROLINA
COUNTY OF ORANGEBURG
ORANGE TOWNSHIP

BELY COMPANY

A PORTION OF
TM 198-00-07-013

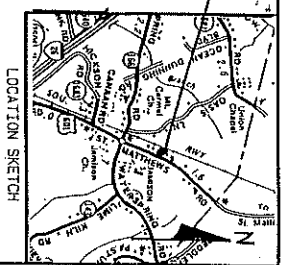
A PLAT
OF
1.00 ACRE

SURVEYED FOR

I HEREBY STATE THAT TO THE BEST OF MY KNOWLEDGE, INFORMATION, AND BELIEF, THE SURVEY SHOWN HEREON WAS MADE IN ACCORDANCE WITH THE REQUIREMENTS OF THE MINIMUM STANDARDS MANUAL FOR THE PRACTICE OF LAND SURVEYING IN SOUTH CAROLINA, AND MEETS OR EXCEEDS THE REQUIREMENTS FOR A CLASS "C" SURVEY AS SPECIFIED THEREIN.

RICHARD L. STROGAN, A.S. SURVEYOR, JR.
S.C. REG. U.S. NO. 5498 S.C. REG. U.S. NO. 5501
EDISTO SURVEYORS, INC.
PO BOX 1725 ORANGEBURG, SOUTH CAROLINA 29116

12307-6891 B



DATE: JUNE 4, 1995

REFERENCE:
A PLAT FOR P. WAYNE WILLIAMS BY EDISTO SURVEYORS, INC.
DATED SEPTEMBER 10, 1986.
A PLAT FOR WAYNE WILLIAMS BY EDISTO SURVEYORS, INC.
DATED JANUARY 9, 1992.
A PLAT FOR JOHN WILLIAMS BY H. FRANK O'CAIN, C.E. DATED
SEPTEMBER 5, 1955.
A PLAT FOR MRS. RAY W. DANZLER BY EDISTO SURVEYORS,
INC. DATED APRIL 19, 1979.

NOTE:
THIS PLAT SUPERSEDES PLAT FOR P. WAYNE WILLIAMS DATED
SEPTEMBER 10, 1986.

- CC COMPUTED POINT
- IFF IRON PILING
- IPP IRON PILING (5/8" REBAR)



NOTE:
THIS SURVEY IS SUBJECT TO ANY FACTS THAT MAY BE
REVEALED BY A FULL AND ACCURATE TITLE SEARCH. A TITLE
SEARCH MAY PRODUCE EXISTING DOCUMENTS OF RECORD THAT
WOULD AFFECT THIS PARCEL AND REQUIRE REVISIONS TO THIS
SURVEY.
CERTIFICATION IS MADE TO THOSE PERSONS FOR WHOM THIS
PLAT WAS PREPARED AND IS NOT TRANSFERABLE.
SURVEY IS VALID ONLY IF PRINT HAS AN ORIGINAL SIGNATURE
AND A RAISED EMBOSSED SEAL OF THE SURVEYOR.