Traffic Count Map

5637 Superior Dr, Baton Rouge, Louisiana, 70816
Ring bands: 0-1, 1-3, 3-5 mile radii

Prepared by Esri
Latitude: 30.40390
Longitude: -91.04875

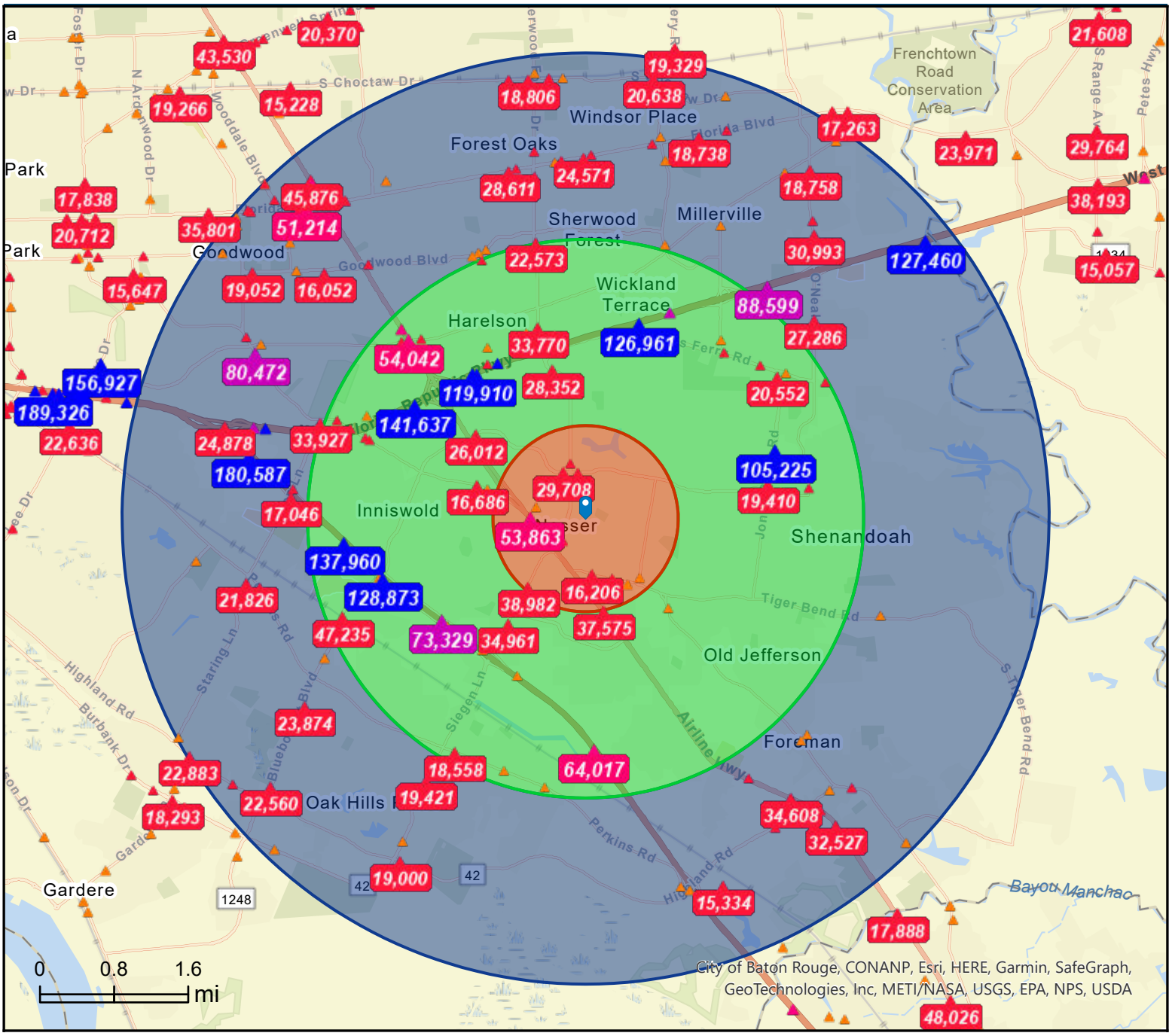

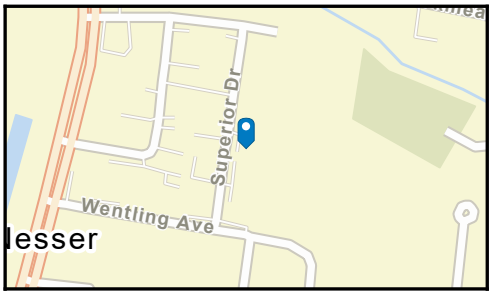

Average Daily Traffic Volume

- ***Up to 6,000 vehicles per day***
- ***6,001 - 15,000***
- ***15,001 - 30,000***
- ***30,001 - 50,000***
- ***50,001 - 100,000***
- ***More than 100,000 per day***

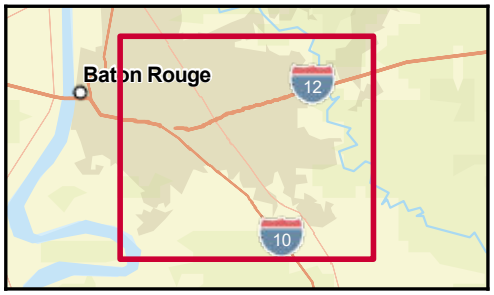

Source: ©2023 Kalibrate Technologies (Q2 2023).

July 18, 2023

©2023 Esri