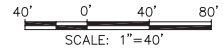
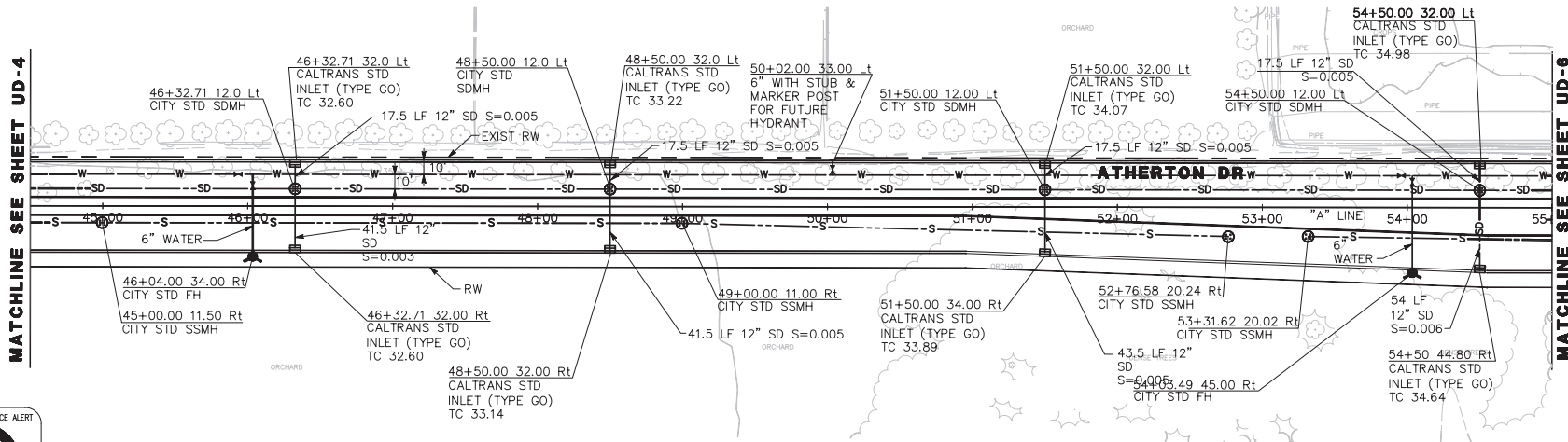


MATCHLINE SEE SHEET UD-4

MATCHLINE SEE SHEET UD-6

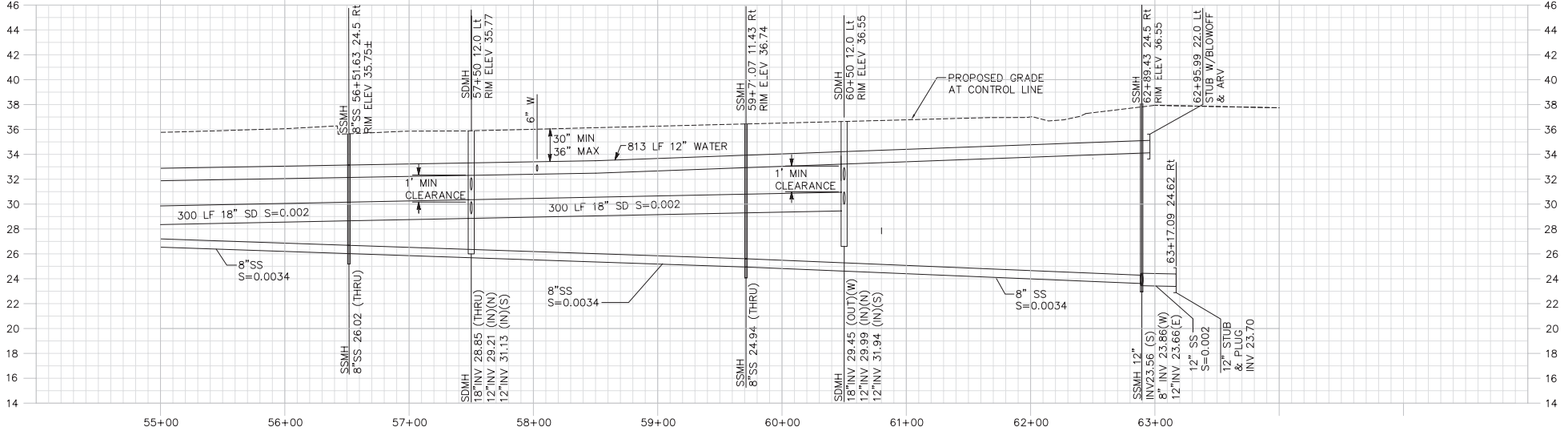


NOTES:
SEE UD-1 FOR GENERAL NOTES.

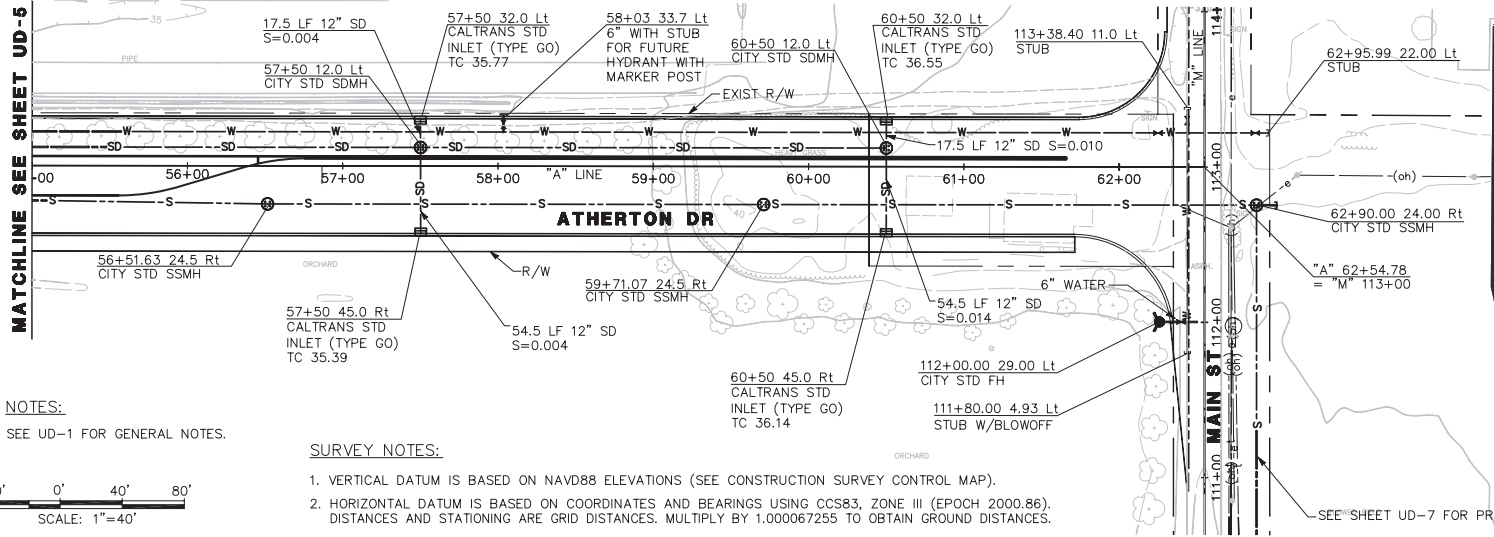
SURVEY NOTES:

- VERTICAL DATUM IS BASED ON NAVD88 ELEVATIONS (SEE CONSTRUCTION SURVEY CONTROL MAP).
- HORIZONTAL DATUM IS BASED ON COORDINATES AND BEARINGS USING CCS83, ZONE III (EPOCH 2000.86). DISTANCES AND STATIONING ARE GRID DISTANCES. MULTIPLY BY 1.000067255 TO OBTAIN GROUND DISTANCES.

NO.	REVISION	DATE/APPROVAL	SHEETS	<p>2010 CROW CANYON PLACE, SUITE 350 SAN RAMON, CA 94583 PHONE: (925) 365-3960 FAX: (925) 275-0117</p>	DRAWN CD DESIGNED MW, NS CHECKED CJL DATE CHECKED 01/14/08 APPROVED 	HORIZONTAL SCALE 1"=40' VERTICAL SCALE 1"=4'	CITY OF MANTECA DEPARTMENT OF PUBLIC WORKS	UTILITY & DRAINAGE PLAN ATHERTON DRIVE IMPROVEMENT PROJECT	JOB NO. 320090	SHEET

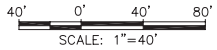


MATCHLINE SEE SHEET UD-5



NOTES:
SEE UD-1 FOR GENERAL NOTES.


SURVEY NOTES:
1. VERTICAL DATUM IS BASED ON NAVD88 ELEVATIONS (SEE CONSTRUCTION SURVEY CONTROL MAP).
2. HORIZONTAL DATUM IS BASED ON COORDINATES AND BEARINGS USING CCS83, ZONE III (EPOCH 2000.86). DISTANCES AND STATIONING ARE GRID DISTANCES. MULTIPLY BY 1.000067255 TO OBTAIN GROUND DISTANCES.



NO.	REVISION	DATE/APPROVAL	SHEETS

TYLIN INTERNATIONAL
2010 CROW CANYON PLACE, SUITE 350
SAN RAMON, CA 94583
PHONE: (925) 365-3960 FAX: (925) 275-0117

DESIGNED M.W. NS	DATE CHECKED 01/14/08	HORIZONTAL SCALE 1"=40'
CHECKED C.J.L.	DATE 01/14/08	VERTICAL SCALE 1"=4'
APPROVED <i>[Signature]</i>	DATE 01/14/08	CONTRACT NO.
ENGINEER		



CITY OF MANTECA
DEPARTMENT OF PUBLIC WORKS

UTILITY & DRAINAGE PLAN
ATHERTON DRIVE
IMPROVEMENT PROJECT

JOB NO. 320090	SHEET UD-6
DATE 01/14/08	SHEET NO. 31
	TOTAL SHEETS 73