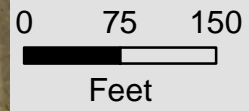


R032209 R433108




WCAD Parcel Boundaries

Contours

- Index (5' Interval)
- Intermediate (1' Interval)

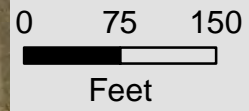


Notes: The City of Leander and its officers, agents, and employees do not represent this data to be correct or accurate in any respect or that its use will not infringe on any copyright, patent, or other rights of any third party. The City shall have no liability or responsibility for the accuracy, completeness, or usefulness of this data; and makes no representation or warranty of merchantability or fitness for any purpose, either expressed or implied. All risks of using this data are assumed by the user and/or purchaser. Fire Hydrant data from two sources: Field GPS by Fire Dept and digitizing of plans - some overlap / duplication may occur.



R032209 R433108

R032207



R032233

183A TOLL RD FR SB

183A TOLL RD FR NB

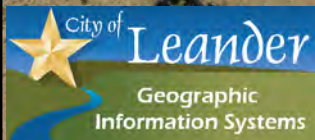
R462742

R485834

Notes: The City of Leander and its officers, agents, and employees do not represent this data to be correct or accurate in any respect or that its use will not infringe on any copyright, patent, or other rights of any third party. The City shall have no liability or responsibility for the accuracy, completeness, or usefulness of this data; and makes no representation or warranty of merchantability or fitness for any purpose, either expressed or implied. All risks of using this data are assumed by the user and/or purchaser. Fire Hydrant data from two sources: Field GPS by Fire Dept and digitizing of plans - some overlap / duplication may occur.

R557835

R032213



WW Facilities

- WW Facilities
- Active Site / Station
- Inactive Site / Station
- WW Manhole
- WW Cleanout

Gravity Main

- Diameter
- Abandoned
- 6"
- 8"
- 10"
- 12"
- 15"
- 18"
- 21"
- 24"
- 27"
- 30"
- 36"

Gravity Mains - Approximate

Force Main

- Diameter
- Abandoned
- 2
- 3
- 4
- 6
- 8
- 10
- 12
- Force Mains - Approximate

- Gate Valve
- WW ARV
- ssLateralPoint
- WCAD Parcel Boundaries



- Pressure Reducing Valve
- Control Valve
- Diverter Valve
- Pressure Relief
- ARV
- Fire Hydrants
- Water Valve
- Flush Valve
- Check Valve
- Plug
- Sleeve
- Potable Water Lines**
- Size**
- Abandoned
- Unknown
- 1
- 2
- 3
- 4
- 6
- 8
- 10
- 12
- 14
- 16
- 18
- 24
- 30
- 42
- WCAD Parcel Boundaries

Notes: The City of Leander and its officers, agents, and employees do not represent this data to be correct or accurate in any respect or that its use will not infringe on any copyright, patent, or other rights of any third party. The City shall have no liability or responsibility for the accuracy, completeness, or usefulness of this data; and makes no representation or warranty of merchantability or fitness for any purpose, either expressed or implied. All risks of using this data are assumed by the user and/or purchaser. Fire Hydrant data from two sources: Field GPS by Fire Dept and digitizing of plans - some overlap / duplication may occur.

